



# FAX TRANSMITTAL

**Date** 07/25/96 11:05 AM

Number of pages including cover sheet **2**

<b>To:</b>	Barney Chan ACHCS
<b>Fax:</b>	510-337-9335
<b>Subject:</b>	Site Location Map Foothill Square Oakland, California

**From:** PES Environmental, Inc.  
1682 Novato Boulevard,  
Suite 100  
Novato, California 94947

**Phone** (415) 899-1600

**Fax Phone** (415) 899-1601

**Sent By:** Will Mast *W. Mast*

**PES PROJECT** 502.0101.004

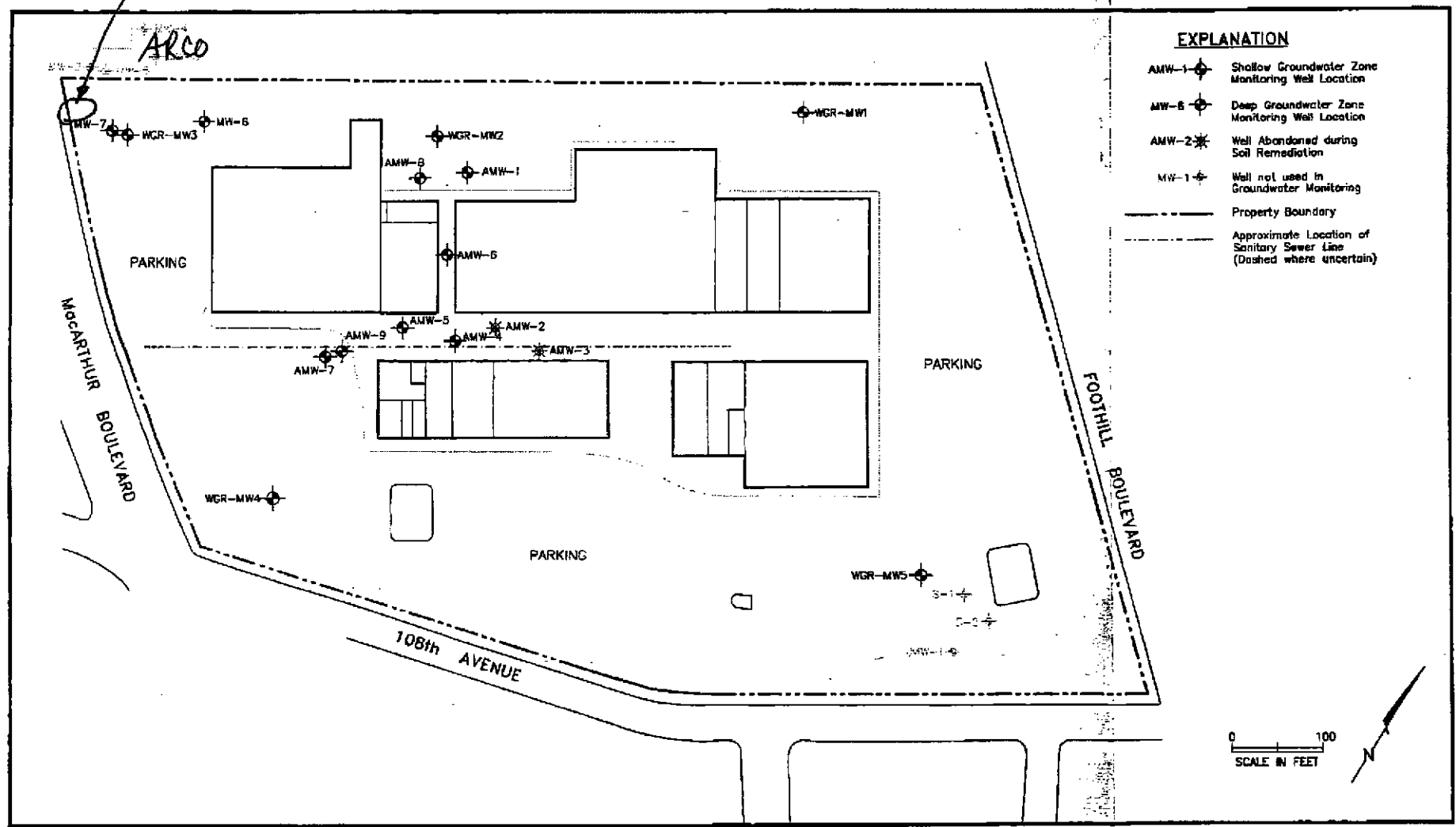
Urgent   
 For your review   
 Reply ASAP   
 Please Comment

**REMARKS:**

Here's a site map for the work scheduled for this Friday July 26, 1996, beginning at 8:00 am. I will call you just after lunch to discuss this project.

If this transmittal has been received in error, please contact  
**PES ENVIRONMENTAL, INC.**  
at your earliest convenience (415) 899-1600.

AREA OF PROPOSED BORING



**EXPLANATION**

- AMW-1 Shallow Groundwater Zone Monitoring Well Location
- MW-6 Deep Groundwater Zone Monitoring Well Location
- AMW-2 Well Abandoned during Soil Remediation
- MW-1 Well not used in Groundwater Monitoring
- Property Boundary
- Approximate Location of Sanitary Sewer Line (Dashed where uncertain)

**PES Environmental, Inc.**  
Engineering & Environmental Services

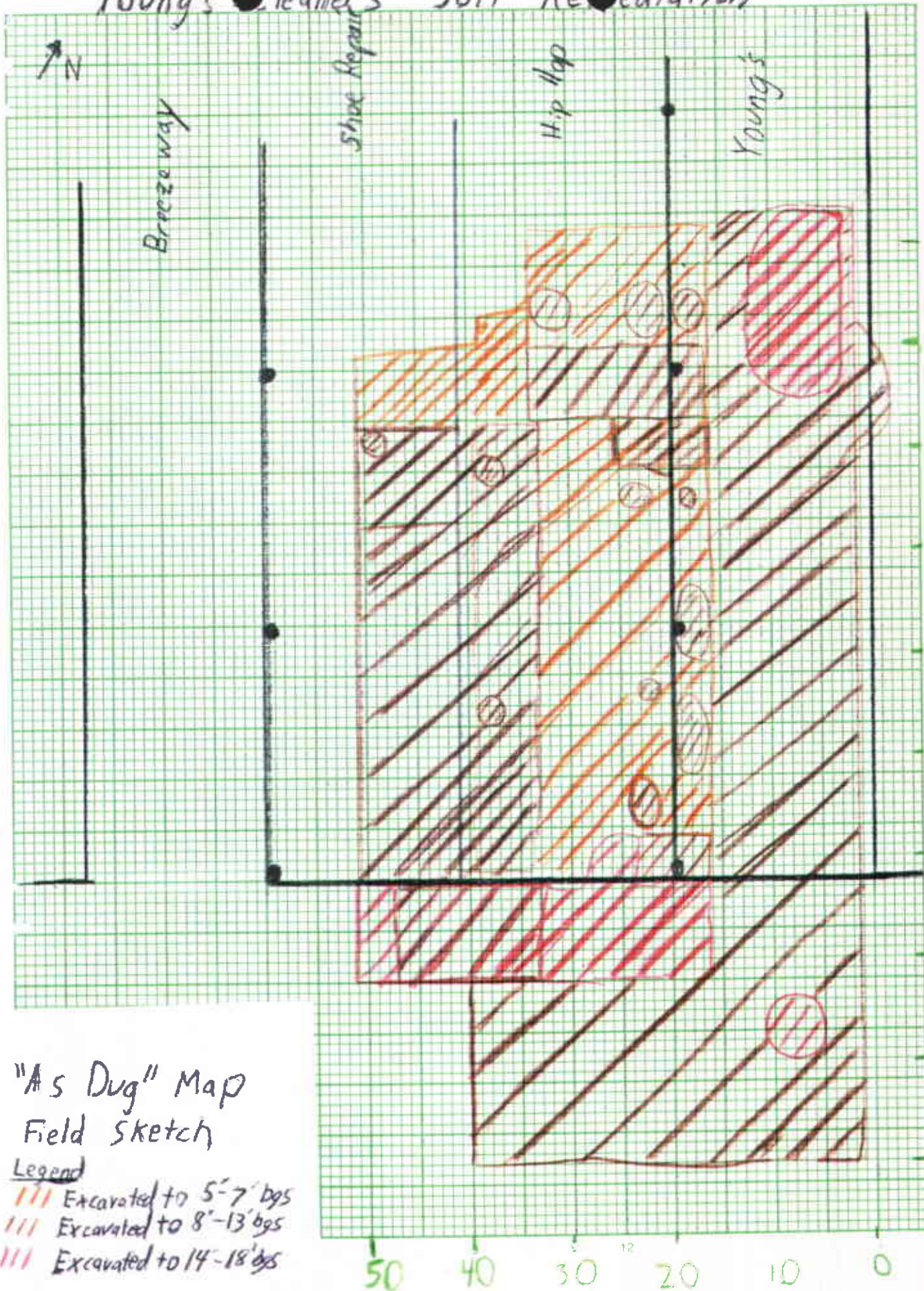
Site Plan and Monitoring Well Location Map  
Foothill Square Shopping Center  
10700 MacArthur Boulevard  
Oakland, California

PLATE  
**2**

502.0101.003 010030-D  
JOB NUMBER DRAWING NUMBER REVISION BY

6/96  
DATE

# Young's Cleaners Soil Remediation

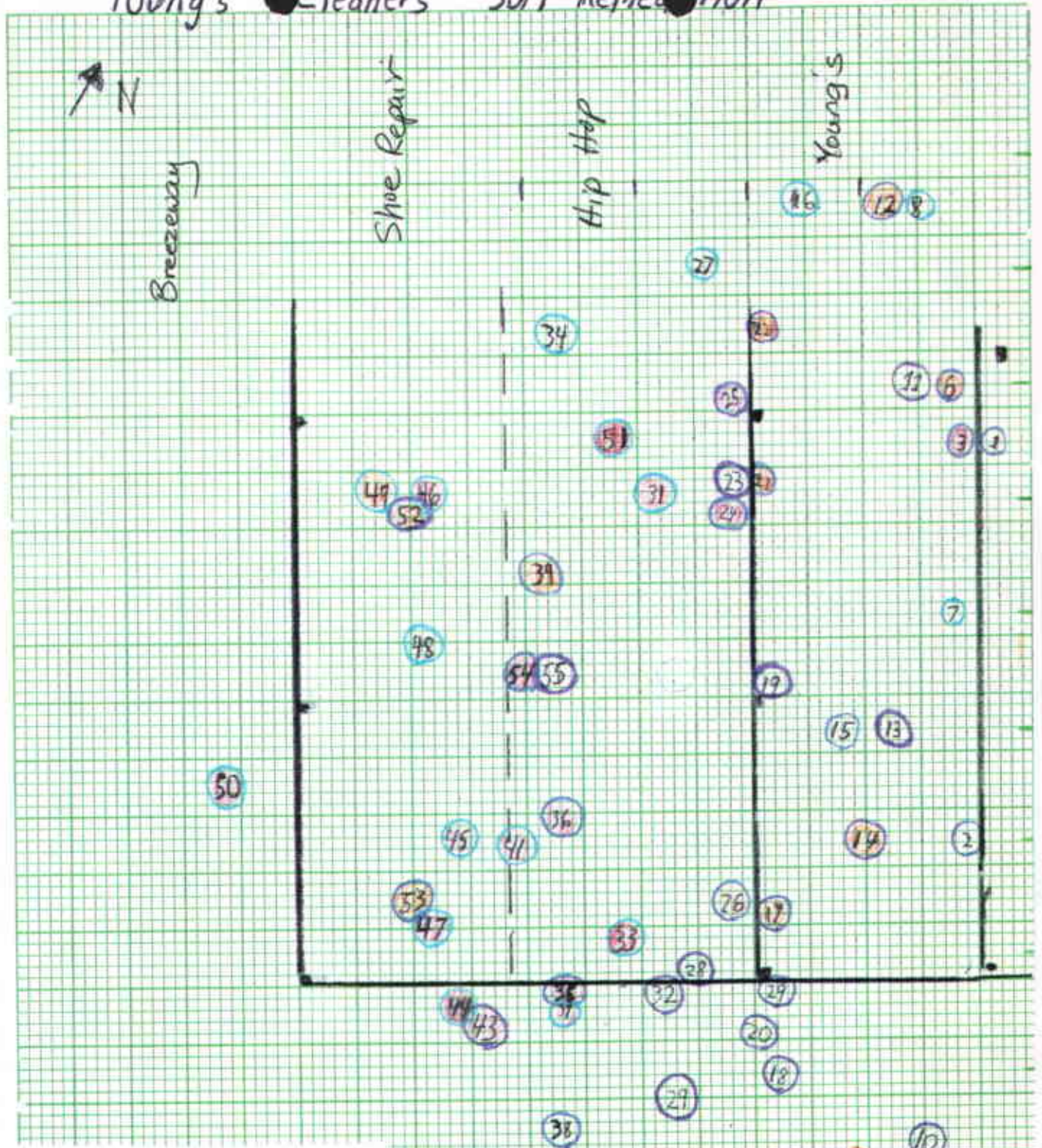


"As Dug" Map  
Field Sketch

Legend

- /// Excavated to 5'-7' bgs
- /// Excavated to 8'-13' bgs
- /// Excavated to 14'-18' bgs

# Young's Cleaners Soil Remediation



Sample Locations Map  
Field Sketch

Legend

- Sample collected at 4-6" bgs
- Sample collected at 7-10" bgs
- Sample collected deeper than 10"
- Marginally Elevated levels
- Over action level

50 40 30 20 10 0