



A GROUND WATER CONSULTANCY

ENVIRONMENTAL PROTECTION

98 AUG 26 PM 12:00

Ms. Madhulla Logan
Hazardous Materials Specialist
Alameda County Health Care Services Agency
Environmental Health Services
Environmental Protection (LOP)
1131 Harbor Bay Parkway, Suite 250
Alameda, California 94502-6577

August 28, 1998

RE: Second of Four Required Groundwater Monitoring Events (Third Quarter, 1998) at Runnels Industries, Inc., 3590 Enterprise Avenue, Hayward, CA.

Dear Ms. Logan;

This letter report documents the first of the four quarterly groundwater monitoring events required in your letter dated April 06, 1998 that was addressed to Mr. Al Gant at Runnels Industries, Inc., 3590 Enterprise Avenue in Hayward, California. The location of the 3590 Enterprise Avenue property is shown in Figure 1.

1.0 POTENTIOMETRIC SURFACE GRADIENT AND DIRECTION OF GRADIENT

Depth to water in each monitoring well was measured to +/- 0.01 feet using a Solinst Model 101 water level meter between 08:04 and 08:12 on August 03, 1998. The depth to water was converted to potentiometric surface elevation by subtracting the measured depths to water from the casing top elevation. This information is presented in the following table.

WELL AND GROUNDWATER ELEVATIONS
AUGUST 03, 1998

Table with 5 columns: Well Number, Top of Casing Elevation (feet, msl), Time of Depth Measurement, Depth to Water (feet), and Groundwater Surface Elevation (feet, msl). Rows include MW-1 through MW-5.

For the five monitoring wells there are four triangles with a well at each apex for which a groundwater gradient and flow direction (more precisely direction of groundwater gradient,

since the horizontal hydraulic conductivity anisotropy is unknown) may be calculated using the three-point problem approach. The groundwater gradient direction and gradient for each of the triangles are:

Well Triangle	Gradient Direction	Gradient
1,2,5	S 62.85°W	0.00536
2,3,5	S 74.04°W	0.00643
3,4,5	S 85.54°W	0.00489
1,4,5	<u>S 61.53°W</u>	<u>0.00341</u>
Average	S 70.98°W	0.00502

Figure 2 presents a potentiometric surface map showing well locations and groundwater surface contours as measured on August 03, 1998 using the method of minimum area triangles in a minimum bounded field.

2.0 MONITORING WELL PURGING AND SAMPLING

The monitoring wells were purged by pumping with an "ES-60" submersible pump marketed for monitoring well purging by Enviro-Tech Services Co. of Martinez, California. Field measured water quality parameters were measured using a Cambridge Scientific Industries Hydac™ Conductivity Temperature pH Tester. Well purging activities and the field measured water quality parameters are documented in Attachment A. For each well, purging continued until specific conductance stabilized to +/- 5% on consecutive readings.

Groundwater samples were collected for halogenated volatile organic compound analysis by U.S. EPA Method 8010 from monitoring wells MW-1 through MW-5. The samples were collected directly from the discharge end of the purge pump delivery tubing at a pumping rate of less than 1 L/minute. Water samples were collected, in duplicate, into 40-mL glass vials with Teflon™ septum lids.

Groundwater sample bottles were labeled and placed in an ice chest with a 2 Liter plastic bottle containing ice. A Chain-of-Custody form was filled out and was delivered with the ice chest to Chromalab, Inc. of Pleasanton, California, a state certified laboratory (DTSC No. 1094).

3.0 GROUNDWATER ANALYTICAL RESULTS

Groundwater samples from MW-1 through MW-5 were submitted to Chromalab for analysis by EPA Method 8010 for halogenated volatile organic compounds. Copies of the laboratory report and chain-of-custody documentation are contained in Attachment B.

Ms. Madhulla Logan
August 28, 1998
Page 3

Eight Method 8010 analytes were identified in groundwater from the five monitoring wells at the 3590 Enterprise Avenue property. These compounds and their respective maximum contaminant levels (MCLs) are listed below

Concentration in micrograms per Liter	MW-1	MW-2	MW-3	MW-4	MW-5	MCL
Vinyl Chloride	<0.50	<0.50	<0.50	<0.50	<0.50	0.50
1,1-Dichloroethane	<0.50	1.1	2.7	<0.50	16	5.0
1,2-Dichloroethane	<0.50	<0.50	<0.50	<0.50	0.53	5.0
1,1-Dichloroethene	2.2	1.1	7.3	<0.50	150	6.0
Cis-1,2-Dichloroethene	3.0	<0.50	<0.50	<0.50	<0.50	6.0
Trichloroethene	36	2.2	<0.50	0.72	7.5	5.0
Tetrachloroethene	1.1	<0.50	<0.50	<0.50	<0.50	5.0

Primary compounds 1,1-Dichloroethane (11-DCA) and 1,1-Dichloroethene (11-DCE) were present in up/cross gradient well MW-3 and 11-DCA was present in up/cross gradient well MW-2. Down/cross gradient well MW-1 contained 11-DCE. These compounds were below their respective MCLs.

In centrally located monitoring well MW-5 1,2-Dichloroethane (12-DCA) was below its MCL; Trichloroethene (TCE) was 1.5 times its MCL, 11-DCA exceeded its MCL by a factor of three and 11-DCE by a factor of 25. In light of this and the previous groundwater data, including location B-7, reported in the September 30, 1997 Additional Site Investigations report, an off site source to the east is suggested.



Primary compounds TCE was found in down/cross gradient well MW-1 and MW-4 and Tetrachloroethene (PERC) was found in down/cross gradient well MW-4. The MCL for TCE was exceeded in MW-1.

Please do not hesitate to call me at 925-373-9211 should you have any questions.

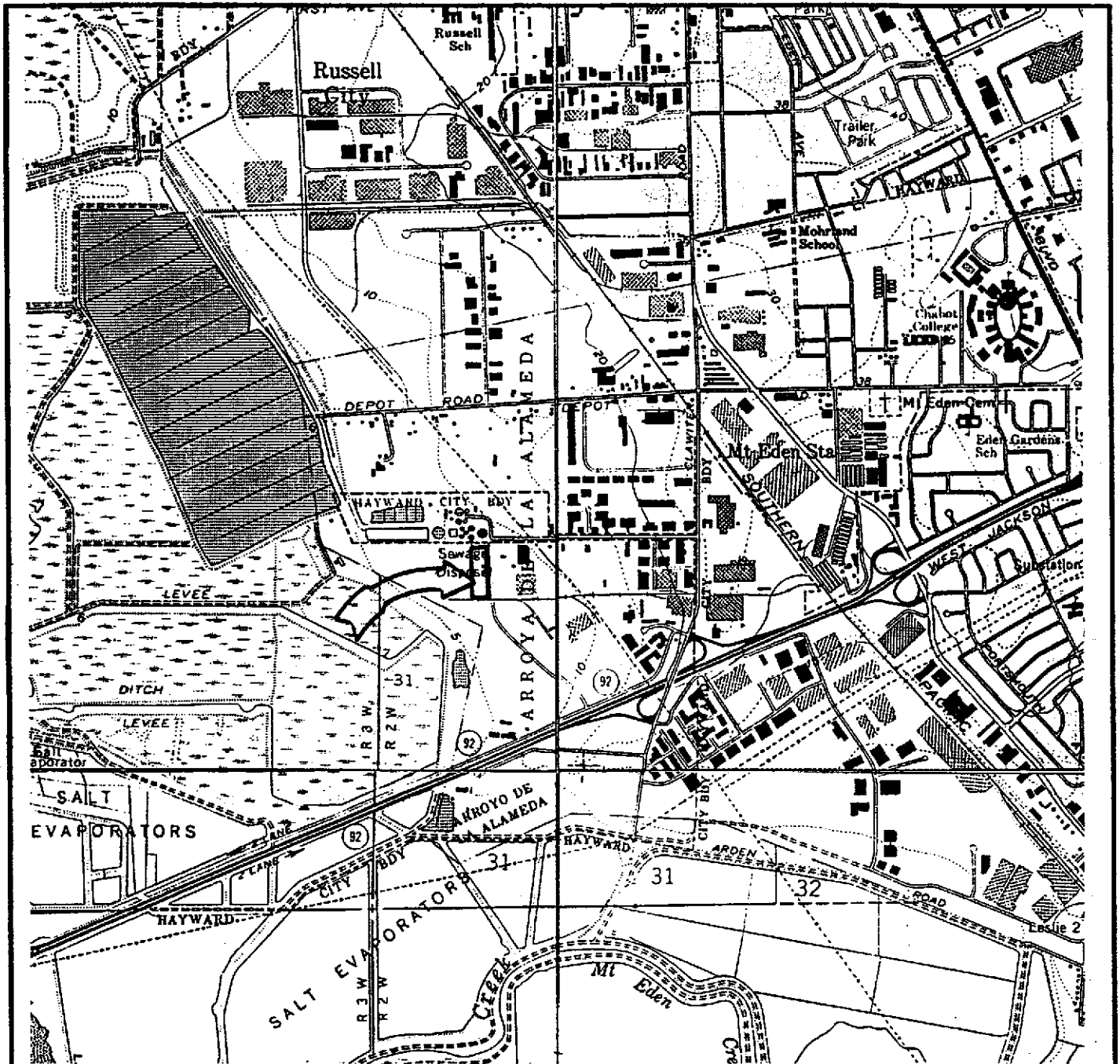
Sincerely,



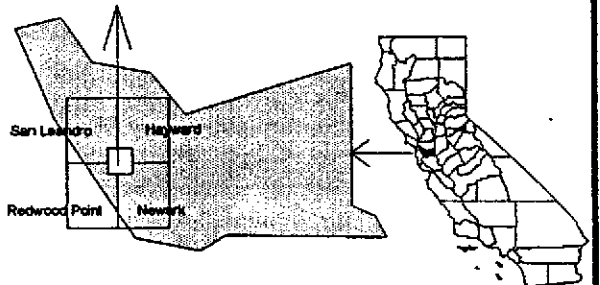
Gary D. Lowe, R.G., C.E.G., C.HG.
Principal, Hydrogeologist



xc: Mr. Al Gant



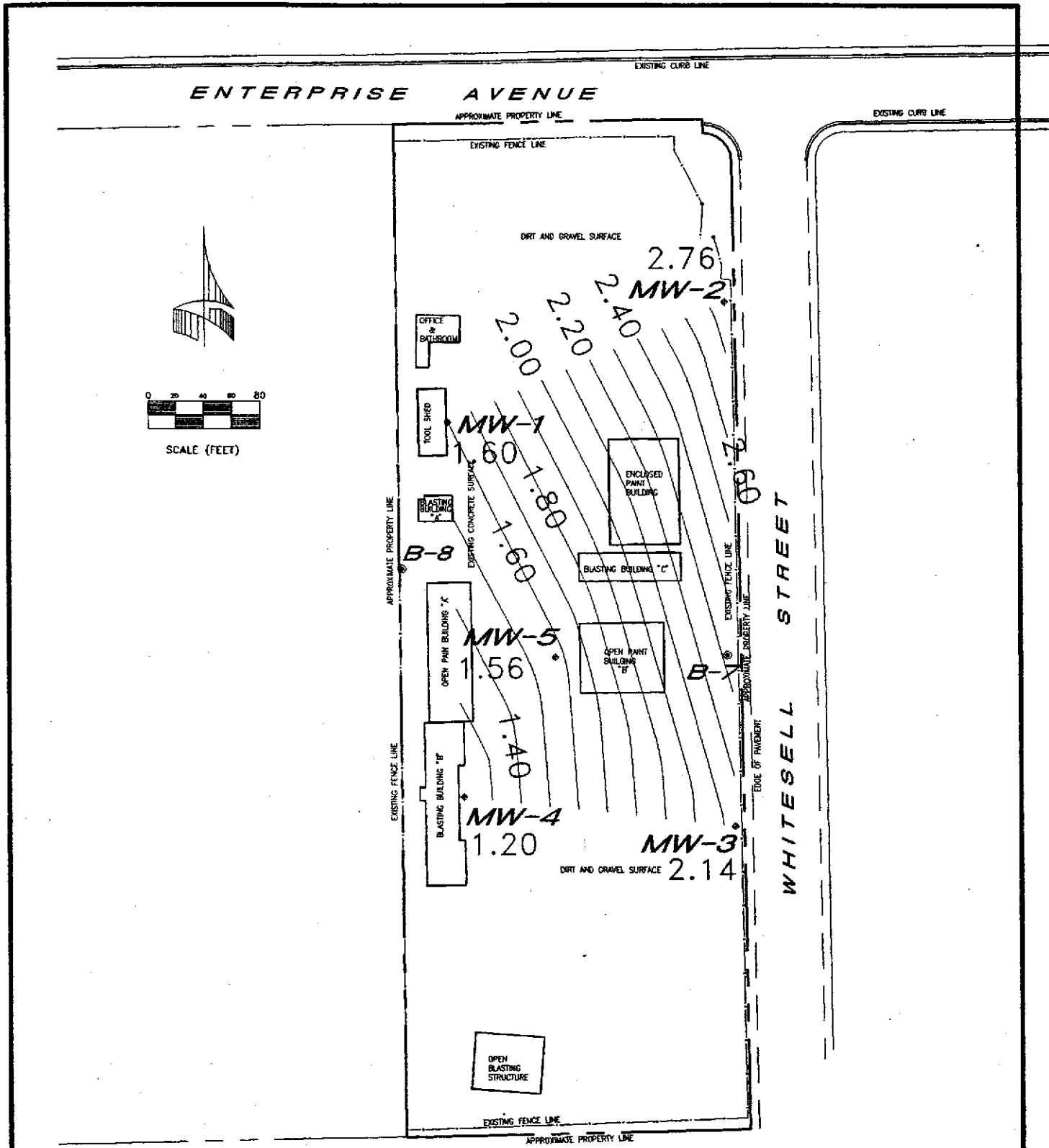
Base from U.S. Geological Survey
 7.5 Minute Series Topographic Maps
 San Leandro - Hayward
 Redwood Point - Newark
 Editions of 1959, Photorevised 1980



H₂OGEOL
 A GROUND WATER CONSULTANCY

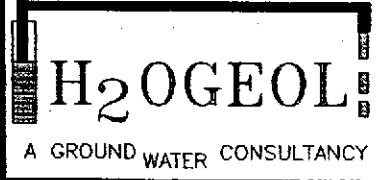
**SITE LOCATION MAP
 RUNNELS INDUSTRIES, INC.
 3590 ENTERPRISE AVENUE
 HAYWARD, CALIFORNIA**

**FIGURE
 1**



Well survey by Ron Archer, Civil Engineer, Inc., August 20, 1997. Top of casing elevations: MW-1 = 9.96; MW-2 = 8.86; MW-3 = 7.91; MW-4 = 8.47; and MW-5 = 8.86.

CONTOUR INTERVAL 0.1 FEET



POTENTIOMETRIC SURFACE MAP FOR 08/03/98
RUNNELS INDUSTRIES, INC.
3690 ENTERPRISE AVENUE
HAYWARD, CALIFORNIA

FIGURE
2



A GROUND WATER CONSULTANCY

P.O. Box 2165 ■ Livermore, California 94551 ■ (925) 373-9211

ATTACHMENT A

FIELD DATA SHEET
LOG OF WELL SAMPLING ACTIVITIES

LOG OF WELL SAMPLING ACTIVITIES

Well Identification: MW-1 Project Name: 3590 Enterprise Avenue, Hayward, CA Date: 08/03/98

Sampled by: G. Lowe Weather Conditions: _____

Well Location: _____ Well Casing Diameter: 2-inch Depth of Well Casing: 15.65

Measuring Point: Top of PVC Casing Initial Depth to Water: 8.36 Final Depth to Water: Not measured

Casing Volume (1 vol./3 vol): 1.17/3.5 Well Borehole Volume: _____

Purging Method: Centrifugal Pump/Peristaltic Pump
Grundfos Submersible Pump
Centrifugal Pump/ES-60 Submersible
ES-40/60 Submersible Pump X

Sampling Method: Peristaltic Pump
Grundfos Submersible Pump
Teflon Bailor
ES Sub. Pump @ <1L/min. X

Purging Rate: See below Total Discharge: 6.12 Casing Volumes Purged: 3.56

Comments: _____

Waste Water Disposal: To drum.

Starting Time: _____

Time Pump on: 09:14

Date	Time	Gal. Purged	pH	T deg. F	Diluted S.C.	Dil. Factor	S.C. (uS/cm)	Color
08/03/98	09:14	5	7.57	64.6		x	2770	
	09:16	5 1/2	7.2	64.5		x	2700	
	09:18	6	7.21	64.3		x	2740	
	09:21	6 1/2	7.53	64.0		x	2690	
	:					x		
	:					x		
	:					x		
	:					x		
	:					x		
	:					x		
	:					x		
	:					x		

Sample Identification: 3590/MW-1 Sample Time: 09:24

TURBIDITY ANALYSIS

Finishing Time: _____ Time Analyzed: _____ NTU Value: _____

LOG OF WELL SAMPLING ACTIVITIES

Well Identification: MW-2 Project Name: 3590 Enterprise Avenue, Hayward, CA Date: 08/03/98

Sampled by: G. Lowe Weather Conditions: _____

Well Location: _____ Well Casing Diameter: 2-inch Depth of Well Casing: 12.14

Measuring Point: Top of PVC Casing Initial Depth to Water: 6.10 Final Depth to Water: Not measured

Casing Volume (1 vol./3 vol): 0.96/2.90 Well Borehole Volume: _____

Purging Method: Centrifugal Pump/Peristaltic Pump
Grundfos Submersible Pump
Centrifugal Pump/ES-60 Submersible
ES-40/60 Submersible Pump X

Sampling Method: Peristaltic Pump
Grundfos Submersible Pump
Teflon Bailor
ES Sub. Pump @ <1L/min. X

Purging Rate: See below Total Discharge: 6.5 Casing Volumes Purged: 6.77

Comments: _____

Waste Water Disposal: To drum.

Starting Time: 08:11:17

Time Pump on: 03:16

Date	Time	Gal. Purged	pH	T deg. F	Diluted S.C.	Dil. Factor	S.C. (uS/cm)	Color
08/03/98	08:22	5	7.07	69.6		x	2530	
	08:23	5 1/2	7.46	67.2		x	2390	
	08:24	6	7.43	65.7		x	2300	
	:	6 1/2	7.03	66.7		x	2330	
	:					x		
	:					x		
	:					x		
	:					x		
	:					x		
	:					x		
	:					x		
	:					x		

Sample Identification: 3590/MW-2 Sample Time: 08:26

TURBIDITY ANALYSIS

Finishing Time: _____ Time Analyzed: _____ NTU Value: _____

LOG OF WELL SAMPLING ACTIVITIES

Well Identification: MW-3 Project Name: 3590 Enterprise Avenue, Hayward, CA Date: 08/03/98

Sampled by: G. Lowe Weather Conditions: _____

Well Location: _____ Well Casing Diameter: 2-inch Depth of Well Casing: 12.15

Measuring Point: Top of PVC Casing Initial Depth to Water: 5.77 Final Depth to Water: Not measured

Casing Volume (1 vol./ 3 vol): 1.62 / 3.84 Well Borehole Volume: _____

Purging Method: Centrifugal Pump/Peristaltic Pump
Grundfos Submersible Pump
Centrifugal Pump/ES-80 Submersible
ES-40/80 Submersible Pump
 Sampling Method: Peristaltic Pump
Grundfos Submersible Pump
Teflon Bailor
ES Sub. Pump @ < 1L/min.

Purging Rate: See below Total Discharge: 6.5 Casing Volumes Purged: 6.37

Comments: _____

Waste Water Disposal: To drum.

Starting Time: _____

Time Pump on: 08:33

Date	Time	Gal. Purged	pH	T deg. F	Diluted S.C.	Dil. Factor	S.C. (µS/cm)	Color
08/03/98	08:39	5	7.24	62.4		x	= 2580	
	08:40	5 1/2	7.51	62.1		x	= 2570	
	08:41	6	7.48	60.7		x	= 2540	
	08:42	6 1/2	7.42	60.4		x	= 2540	
	:					x	=	
	:					x	=	
	:					x	=	
	:					x	=	
	:					x	=	
	:					x	=	
	:					x	=	

Sample Identification: 3590/MW-3 Sample Time: 08:44

TURBIDITY ANALYSIS

Finishing Time: _____ Time Analyzed: _____ NTU Value: _____

LOG OF WELL SAMPLING ACTIVITIES

Well Identification: MW-4 Project Name: 3590 Enterprise Avenue, Hayward, CA Date: 08/03/98

Sampled by: G. Lowe Weather Conditions: _____

Well Location: _____ Well Casing Diameter: 2-inch Depth of Well Casing: 12.65

Measuring Point: Top of PVC Casing Initial Depth to Water: 7.27 Final Depth to Water: Not measured

Casing Volume (1 vol./ 3 vol): 0.30 / 2.58 Well Borehole Volume: _____

Purging Method: Centrifugal Pump/Peristaltic Pump
Grundfos Submersible Pump
Centrifugal Pump/ES-80 Submersible
ES-40/80 Submersible Pump
 Sampling Method: Peristaltic Pump
Grundfos Submersible Pump
Teflon Bailor
ES Sub. Pump @ < 1L/min.

Purging Rate: See below Total Discharge: 2.14 Casing Volumes Purged: 2.62

Comments: _____

Waste Water Disposal: To drum.

Starting Time: _____

Time Pump on: _____

Date	Time	Gal. Purged	pH	T deg. F	Diluted S.C.	Dil. Factor	S.C. (µS/cm)	Color
08/03/98	08:46	Empty T ₂ @ 1 3/4"				x	=	
	08:52	6 1/4" (1 1/2" T ₂)	66.7			x	= 4480	
	08:53	6 1/2" (1 3/4" T ₂)	7.32	65.7		x	= 4520	
	08:54	7	7.52	65.5		x	= 4720	
	08:57	2 1/4"	7.48	65.4		x	= 4420	
	:					x	=	
	:					x	=	
	:					x	=	
	:					x	=	
	:					x	=	
	:					x	=	

Sample Identification: 3590/MW-4 Sample Time: 08:55

TURBIDITY ANALYSIS

Finishing Time: _____ Time Analyzed: _____ NTU Value: _____

LOG OF WELL SAMPLING ACTIVITIES

Well Identification: MW-5 Project Name: 3590 Enterprises Avenue, Hayward, CA Date: 08/03/98

Sampled by: G. Lova Weather Conditions: _____

Well Location: _____ Well Casing Diameter: 2-inch Depth of Well Casing: 12.68

Measuring Point: Top of PVC Casing Initial Depth to Water: 7.30 Final Depth to Water: Not measured

Casing Volume (1 vol./ 3 vol): 0.80 / 2.56 Well Borehole Volume: _____

Purging Method: Centrifugal Pump/Peristaltic Pump Sampling Method: Peristaltic Pump
Grundfos Submersible Pump Grundfos Submersible Pump
Centrifugal Pump/ES-80 Submersible Yellon Bailor
ES-40/60 Submersible Pump X ES Sub. Pump @ <1L/min. X

Purging Rate: See below Total Discharge: 6.5 Casing Volumes Purged: 2.56

Comments: _____

Waste Water Disposal: To drum.

Starting Time: _____

Time Pump on: 0858

Date	Time	Gal. Purged	pH	T deg. F	Diluted S.C.	Oil. Factor	S.C. (uS/cm)	Color
08/03/98	09:06	5	7.4	64.2		x	3270	
	09:07	5.1	7.4	64.9		x	3260	
	09:08	6	7.41	64.9		x	3340	
	:	6.12	7.38	64.5		x	3750	
	:					x		
	:					x		
	:					x		
	:					x		
	:					x		
	:					x		

Sample Identification: 3590MW-5 Sample Time: 09:09

TURBIDITY ANALYSIS

Finishing Time: _____ Time Analyzed: _____ NTU Value: _____



A GROUND WATER CONSULTANCY

P.O. Box 2165 ■ Livermore, California 94551 ■ (925) 373-9211

ATTACHMENT B

**LABORATORY ANALYTICAL RESULTS
AND CHAIN-OF-CUSTODY DOCUMENTATION**

CHROMALAB, INC.

Environmental Services (SDB)

August 18, 1998

Submission #: 9808026

H2OGEOL

Atten: Gary Lowe

Project: RUNNELS INDUSTRIES
Received: August 3, 1998

re: One sample for Volatile Halogenated Organics analysis.
Method: SW846 Method 8010A July 1992

Client Sample ID: 3590/MW-5

Spl#: 198694

Sampled: August 3, 1998

Matrix: WATER

Run#: 14317

Analyzed: August 15, 1998

ANALYTE	RESULT (ug/L)	REPORTING LIMIT (ug/L)	BLANK RESULT (ug/L)	BLANK SPIKE (%)	DILUTION FACTOR
VINYL CHLORIDE	N.D.	0.50	N.D.	--	1
CHLOROETHANE	N.D.	0.50	N.D.	--	1
TRICHLOROFLUOROMETHANE	N.D.	0.50	N.D.	--	1
1,1-DICHLOROETHENE	150	0.50	N.D.	--	1
METHYLENE CHLORIDE	N.D.	5.0	N.D.	106	1
TRANS-1,2-DICHLOROETHENE	N.D.	0.50	N.D.	--	1
CIS-1,2-DICHLOROETHENE	N.D.	0.50	N.D.	--	1
1,1-DICHLOROETHANE	16	0.50	N.D.	--	1
CHLOROFORM	N.D.	3.0	N.D.	--	1
1,1,1-TRICHLOROETHANE	N.D.	0.50	N.D.	--	1
CARBON TETRACHLORIDE	N.D.	0.50	N.D.	--	1
1,2-DICHLOROETHANE	0.53	0.50	N.D.	--	1
TRICHLOROETHENE	7.5	0.50	N.D.	97.5	1
1,2-DICHLOROPROPANE	N.D.	0.50	N.D.	--	1
BROMODICHLOROMETHANE	N.D.	0.50	N.D.	--	1
2-CHLOROETHYL VINYL ETHER	N.D.	0.50	N.D.	--	1
TRANS-1,3-DICHLOROPROPENE	N.D.	0.50	N.D.	--	1
CIS-1,3-DICHLOROPROPENE	N.D.	0.50	N.D.	--	1
1,1,2-TRICHLOROETHANE	N.D.	0.50	N.D.	--	1
TETRACHLOROETHENE	N.D.	0.50	N.D.	--	1
DIBROMOCHLOROMETHANE	N.D.	0.50	N.D.	--	1
CHLOROETHANE	N.D.	0.50	N.D.	102	1
BROMOFORM	N.D.	2.0	N.D.	--	1
1,1,2,2-TETRACHLOROETHANE	N.D.	0.50	N.D.	--	1
1,3-DICHLOROBENZENE	N.D.	0.50	N.D.	--	1
1,4-DICHLOROBENZENE	N.D.	0.50	N.D.	--	1
1,2-DICHLOROBENZENE	N.D.	0.50	N.D.	--	1
TRICHLOROTRIFLUOROETHANE	N.D.	2.0	N.D.	--	1
CHLOROETHANE	N.D.	1.0	N.D.	--	1
BROMOMETHANE	N.D.	1.0	N.D.	--	1

Oleg Nemtsov
Analyst

Michael Verona
Operations Manager

510-373-9222 x 0817

1220 Quarry Lane • Pleasanton, California 94566-4756
(925) 484-1919 • Facsimile (925) 484-1096
Federal ID #68-0140157

VOID ON OTHER SIDE OF THIS PAGE

CHROMALAB, INC.

Environmental Services (SDB)

August 18, 1998

Submission #: 9808026

H2OGEOL

Atten: Gary Lowe

Project: RUNNELS INDUSTRIES
Received: August 3, 1998

re: One sample for Volatile Halogenated Organics analysis.
Method: SW846 Method 8010A July 1992

Client Sample ID: 3590/MW-4

Spl#: 198693

Sampled: August 3, 1998

Matrix: WATER

Run#: 14317

Analyzed: August 15, 1998

ANALYTE	RESULT (ug/L)	REPORTING LIMIT (ug/L)	BLANK RESULT (ug/L)	BLANK SPIKE (%)	DILUTION FACTOR
VINYL CHLORIDE	N.D.	0.50	N.D.	--	1
CHLOROETHANE	N.D.	0.50	N.D.	--	1
TRICHLOROFLUOROMETHANE	N.D.	0.50	N.D.	--	1
1,1-DICHLOROETHENE	N.D.	0.50	N.D.	--	1
METHYLENE CHLORIDE	N.D.	5.0	N.D.	106	1
TRANS-1,2-DICHLOROETHENE	N.D.	0.50	N.D.	--	1
CIS-1,2-DICHLOROETHENE	N.D.	0.50	N.D.	--	1
1,1-DICHLOROETHANE	N.D.	0.50	N.D.	--	1
CHLOROFORM	N.D.	3.0	N.D.	--	1
1,1,1-TRICHLOROETHANE	N.D.	0.50	N.D.	--	1
CARBON TETRACHLORIDE	N.D.	0.50	N.D.	--	1
1,2-DICHLOROETHANE	N.D.	0.50	N.D.	--	1
TRICHLOROETHENE	0.72	0.50	N.D.	--	1
1,2-DICHLOROPROPANE	N.D.	0.50	N.D.	97.5	1
BROMODICHLOROMETHANE	N.D.	0.50	N.D.	--	1
2-CHLOROETHYL VINYL ETHER	N.D.	0.50	N.D.	--	1
TRANS-1,3-DICHLOROPROPENE	N.D.	0.50	N.D.	--	1
CIS-1,3-DICHLOROPROPENE	N.D.	0.50	N.D.	--	1
1,1,2-TRICHLOROETHANE	N.D.	0.50	N.D.	--	1
TETRACHLOROETHENE	N.D.	0.50	N.D.	--	1
DIBROMOCHLOROMETHANE	N.D.	0.50	N.D.	--	1
CHLOROETHANE	N.D.	0.50	N.D.	102	1
BROMOFORM	N.D.	2.0	N.D.	--	1
1,1,2,2-TETRACHLOROETHANE	N.D.	0.50	N.D.	--	1
1,3-DICHLOROBENZENE	N.D.	0.50	N.D.	--	1
1,4-DICHLOROBENZENE	N.D.	0.50	N.D.	--	1
1,2-DICHLOROBENZENE	N.D.	0.50	N.D.	--	1
TRICHLOROTRIFLUOROETHANE	N.D.	2.0	N.D.	--	1
CHLOROETHANE	N.D.	1.0	N.D.	--	1
BROMOMETHANE	N.D.	1.0	N.D.	--	1

Oleg Nemtsov
Analyst

Michael Verona
Operations Manager

510-373-9222 x 0817

1220 Quarry Lane • Pleasanton, California 94566-4756
(925) 484-1919 • Facsimile (925) 484-1096
Federal ID #68-0140157

VOID ON OTHER SIDE OF THIS PAGE

CHROMALAB, INC.

Environmental Services (SDB)

August 18, 1998

Submission #: 9808026

H2OGEOL

Atten: Gary Lowe

Project: RUNNELS INDUSTRIES
Received: August 3, 1998

re: One sample for Volatile Halogenated Organics analysis.
Method: SW846 Method 8010A July 1992

Client Sample ID: 3590/MW-1

Spl#: 198690

Matrix: WATER

Sampled: August 3, 1998

Run#: 14317

Analyzed: August 14, 1998

ANALYTE	RESULT (ug/L)	REPORTING LIMIT (ug/L)	BLANK RESULT (ug/L)	BLANK SPIKE (%)	DILUTION FACTOR
VINYL CHLORIDE	N.D.	0.50	N.D.	--	1
CHLOROETHANE	N.D.	0.50	N.D.	--	1
TRICHLOROFLUOROMETHANE	N.D.	0.50	N.D.	--	1
1,1-DICHLOROETHENE	2.2	0.50	N.D.	106	1
METHYLENE CHLORIDE	N.D.	5.0	N.D.	--	1
TRANS-1,2-DICHLOROETHENE	N.D.	0.50	N.D.	--	1
CIS-1,2-DICHLOROETHENE	3.0	0.50	N.D.	--	1
1,1-DICHLOROETHANE	N.D.	0.50	N.D.	--	1
CHLOROFORM	N.D.	3.0	N.D.	--	1
1,1,1-TRICHLOROETHANE	N.D.	0.50	N.D.	--	1
CARBON TETRACHLORIDE	N.D.	0.50	N.D.	--	1
1,2-DICHLOROETHANE	N.D.	0.50	N.D.	--	1
TRICHLOROETHENE	36	0.50	N.D.	97.5	1
1,2-DICHLOROPROPANE	N.D.	0.50	N.D.	--	1
BROMODICHLOROMETHANE	N.D.	0.50	N.D.	--	1
2-CHLOROETHYL VINYL ETHER	N.D.	0.50	N.D.	--	1
TRANS-1,3-DICHLOROPROPENE	N.D.	0.50	N.D.	--	1
CIS-1,3-DICHLOROPROPENE	N.D.	0.50	N.D.	--	1
1,1,2-TRICHLOROETHANE	N.D.	0.50	N.D.	--	1
TETRACHLOROETHENE	1.1	0.50	N.D.	--	1
DIBROMOCHLOROMETHANE	N.D.	0.50	N.D.	--	1
CHLOROBENZENE	N.D.	0.50	N.D.	102	1
BROMOFORM	N.D.	2.0	N.D.	--	1
1,1,2,2-TETRACHLOROETHANE	N.D.	0.50	N.D.	--	1
1,3-DICHLOROBENZENE	N.D.	0.50	N.D.	--	1
1,4-DICHLOROBENZENE	N.D.	0.50	N.D.	--	1
1,2-DICHLOROBENZENE	N.D.	0.50	N.D.	--	1
TRICHLOROTRIFLUOROETHANE	N.D.	2.0	N.D.	--	1
CHLOROMETHANE	N.D.	1.0	N.D.	--	1
BROMOMETHANE	N.D.	1.0	N.D.	--	1

[Signature]
Oleg Nentsov
Analyst

[Signature]
Michael Verona
Operations Manager

491300-193090

41200

H ₂ OGEOL A GROUNDWATER CONSULTANCY						CHAIN OF CUSTODY					
P.O. BOX 2165 LIVERMORE, CALIFORNIA 94551-2165						DATE: 08/03/98 PAGE 1 of 1					
SAMPLER(SI): Gary D. Lowe						Sample Source: Runnels Industries 3590 Enterprise Avenue Hayward, California					
SAMPLER'S SIGNATURE: <i>[Signature]</i>						ANALYTE					
SAMPLE RECEIPT						Halogenated Halocarbon Compounds EPA 9010					NUMBER OF CONTAINERS
TOTAL No. of CONTAINERS											
CHAIN OF CUSTODY SEALS											
RECD GOOD CONDITION/COLD											
CONFORMS TO RECORD											
LAB NO.											
SAMPLE ID.	DATE	TIME	MATRIX	LAB ID.							
3590/MW-1	08/03/98	09:24	WATER		X						2
3590/MW-2	08/03/98	08:26	WATER		X						2
3590/MW-3	08/03/98	08:44	WATER		X						2
3590/MW-4	08/03/98	08:55	WATER		X						2
3590/MW-5	08/03/98	09:09	WATER		X						2
						NOTE: 10-DAY TURNAROUND					
RELINQUISHED BY: <i>[Signature]</i>						RELINQUISHED BY:					
SIGNATURE						SIGNATURE					
TIME						TIME					
PRINTED NAME Gary D. Lowe						PRINTED NAME					
DATE 10:07						DATE					
COMPANY H ₂ OGEOL						COMPANY					
DATE 08/03/98						DATE					
RECEIVED BY:						RECEIVED BY LABORATORY:					
SIGNATURE						SIGNATURE <i>[Signature]</i>					
TIME						TIME 1002					
PRINTED NAME						PRINTED NAME <i>[Signature]</i>					
DATE						DATE					
COMPANY						COMPANY Chromalab, Inc.					
						DATE 08/03/98					