


RO-2442

# Advanced GeoEnvironmental, Inc.



22 February 2002  
AGE-NC Project No. 99-0556

✓ Ms Eva Chu  
Alameda County Health Care Services  
Environmental Health Services  
Environmental Protection  
1131 Harbor Bay Parkway, Suite 250  
Alameda, California 94502-6577

**Subject: Subsurface Investigation Work Plan - Well Location  
Former Continental Volvo  
4030 East 14<sup>th</sup> Street, Oakland, California**

Dear Mr. Gomez:


At the request of Mr. Achim Ehrhardt of the former Continental Volvo, Inc. *Advanced GeoEnvironmental, Inc. (AGE)* has prepared for the installation of six ground water monitoring wells at the above referenced site.

The work plan is unspecific with total depth of the ground water wells. However, based on the soil probe borings advanced at the site, the know depth to water is approximately 40 feet bsg. Therefore, AGE proposes to completed the soil borings at 45 feet bsg and install a ten-foot screen interval as described in the work plan. The locations of the wells are depicted on Figure 2.

Upon approval of the work plan, AGE will procure permits and schedule field work with your office, 48 hours in advance of any sampling at the site. If you have any question or require further information regarding this work plan, please contact Mr. William Little of our office at (209) 467-1006.

Sincerely,

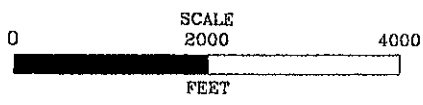
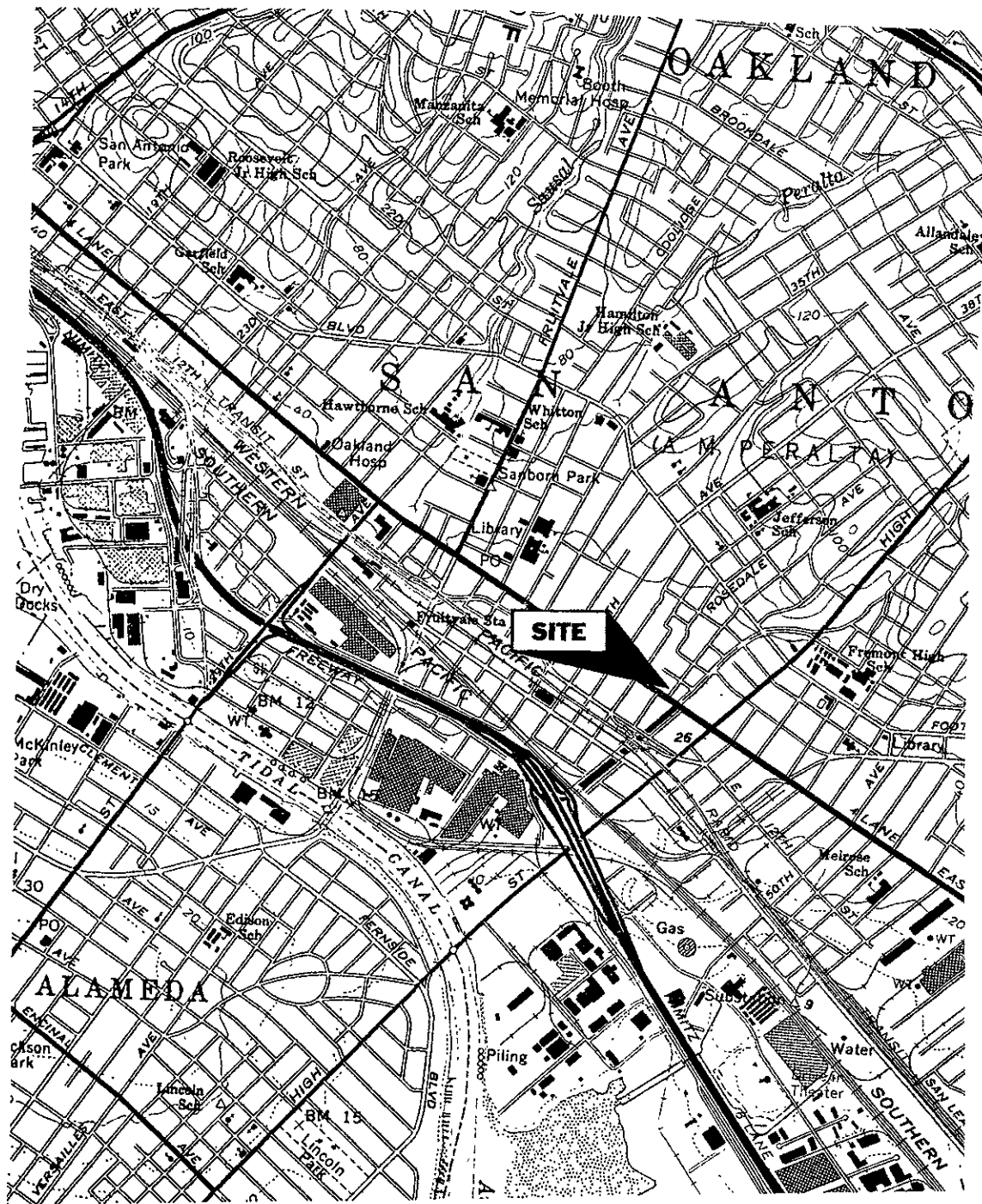
**Advanced GeoEnvironmental, Inc.**

  
\_\_\_\_\_  
William Little  
Project Geologist


- need to be signed by PE/ RG, etc

cc: Mr. Achim Ehrhardt former Continental Volvo, Inc.  
Mr. Jory Hite - McKeivitt Volvo

SOP

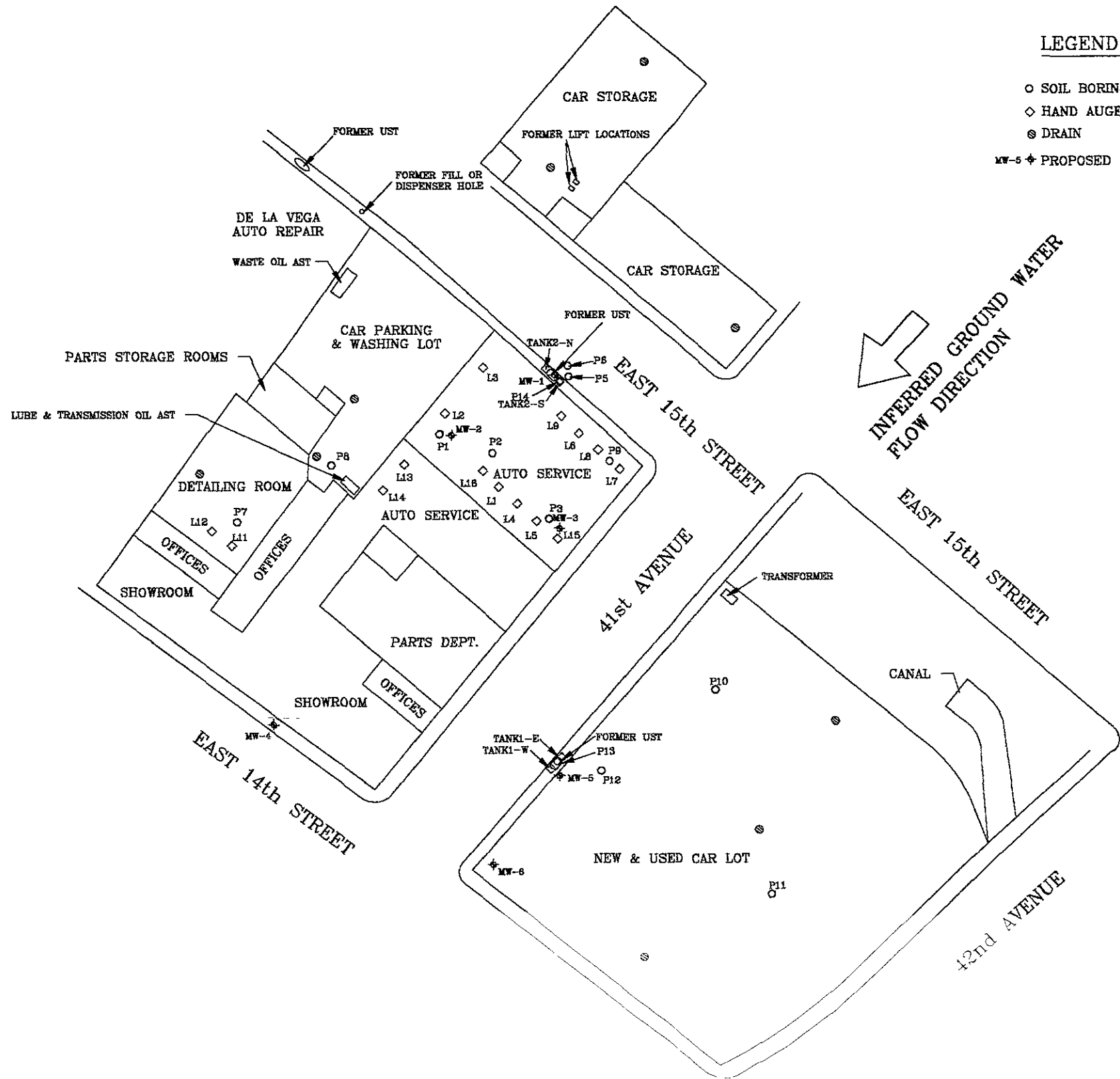


LOCATION MAP  
CONTINENTAL VOLVO  
4030-4122 EAST 14TH STREET  
OAKLAND, CALIFORNIA



*Advanced*  
**GeoEnvironmental, Inc.**  
*of Northern California*

PROJECT NO. AGE-NC-99-0556	FILE: CONI	FIGURE:
DATE: 10 MARCH 1999	DRAWN BY: MAC	1



SITE PLAN - WELL LOCATIONS  
 FORMER CONTINENTAL VOLVO  
 4030 EAST 14th STREET  
 OAKLAND, CALIFORNIA

