

ExxonMobil
Refining & Supply Company
Global Remediation
4096 Piedmont Avenue #194
Oakland, CA 94611
510.547.8196
510.547.8706 FAX
jennifer.c.sedlachek@exxonmobil.com

Jennifer C. Sedlachek
Project Manager

RO2427
G

ExxonMobil
Refining & Supply

September 2, 2005

Mr. Bob Schultz
Alameda County Health Care Services Agency
1311 Harbor Bay Parkway
Alameda, California 94501

Alameda County
SEP 09 2005
Environmental Health

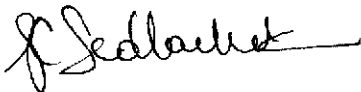
Subject: Former Mobil Station 04-H6J, 1024 Main Street, Pleasanton, California
ACHCSA File No. RO-2427

Dear Mr. Schultz:

Attached for your review and comment is a copy of the *Report of Groundwater Monitoring, Third Quarter 2005* for the above-referenced site. The report, prepared by ETIC Engineering, Inc. of Pleasant Hill, California, details the results of the July 2005 sampling event.

If you have any questions or comments, please contact me at 510.547.8196.

Sincerely,



Jennifer C. Sedlachek
Project Manager

Attachment: ETIC Groundwater Monitoring Report dated September 2005

- c: w/ attachment:
Mr. Chuck Headlee - California Regional Water Quality Control Board, San Francisco Bay Region
Mr. Abbas Masjedi - Pleasanton Utility Planning
Mr. Matthew Katen - Alameda County Flood Control and Water Conservation District
Mr. Paul L. Hulme - Pleasanton on Main, LLC
Mount Diablo National Bank
- c: w/o attachment:
Ms. Christa Marting - ETIC Engineering, Inc.



Alameda County
Environmental Health
SEP 09 2005

Report of Groundwater Monitoring Third Quarter 2005

Former Mobil Station 04-H6J 1024 Main Street Pleasanton, California

Prepared for

ExxonMobil Oil Corporation
4096 Piedmont Avenue #194
Oakland, California 94611

Prepared by


ETIC Engineering, Inc.
2285 Morello Avenue
Pleasant Hill, California 94523
(925) 602-4710

Hamidou Barry
Project Manager

9/2/05

Date

Bryan Campbell, P.G. #7724
Senior Geologist



9/2/05

Date

September 2005

SITE CONTACTS

Station Number: Former Mobil Station 04-H6J

Station Address: 1024 Main Street
Pleasanton, California

ExxonMobil Project Manager: Jennifer C. Sedlachek
ExxonMobil Refining and Supply Company
4096 Piedmont Avenue #194
Oakland, California 94611
(510) 547-8196

Consultant to ExxonMobil: ETIC Engineering, Inc.
2285 Morello Avenue
Pleasant Hill, California 94523
(925) 602-4710

ETIC Project Manager: Hamidou Barry

Regulatory Oversight: Bob Schultz
Alameda County Health Care Services Agency
1131 Harbor Bay Parkway
Alameda, California 94501-6577
(510) 567-6783

Abbas Masjedi
Pleasanton Utility Planning
P.O. Box 520
Pleasanton, California 94566
(925) 931-5508

Matthew Katen
Zone 7 Water Agency
100 North Canyons Parkway
Livermore, California 94551
(925) 454-5000

INTRODUCTION

At the request of ExxonMobil Oil Corporation, ETIC Engineering, Inc. has prepared this quarterly groundwater monitoring report for former Mobil Station 04-H6J. This report presents the results for the most recent groundwater monitoring conducted at the site and summarizes recent site activities. This report covers site activities from 14 April 2005, the date of the last monitoring event, until 14 July 2005, the date of the recent monitoring event. Groundwater monitoring results, well construction details, and a groundwater monitoring plan are provided in the attached figures and tables. Groundwater monitoring protocols, field data, and analytical results are provided in the attached appendixes.

GENERAL SITE INFORMATION

Site name:	Former Mobil Station 04-H6J
Site address:	1024 Main Street, Pleasanton, California
Current property owner:	Paul Hulme, Pleasanton on Main LLC
Current site use:	Vacant lot
Current phase of project:	Groundwater monitoring
Tanks at site:	None (four underground storage tanks removed 1989)
Number of wells:	19 (14 onsite, 5 offsite)

GROUNDWATER MONITORING SUMMARY

Gauging and sampling date:	14 July 2005
Wells gauged and sampled:	MW1, MW2, MW4, MW6, MW11, RW1-RW4
Wells gauged only:	MW3, MW5, MW7, MW8, MW10, MW12, VMW1-VMW4
Groundwater flow direction:	North
Groundwater gradient:	0.003
Well screens submerged:	MW3, MW7, VMW3, VMW4
Well screens not submerged:	MW1, MW2, MW4-MW6, MW8, MW10-MW12, RW1-RW4, VMW1, VMW2
Liquid-phase hydrocarbons:	Not observed or detected
Laboratory:	TestAmerica, Inc., Nashville, Tennessee

Analyses performed:

- Total Petroleum Hydrocarbons as gasoline by EPA Method 8015B
- Benzene, toluene, ethylbenzene, and total xylenes by EPA Method 8021B
- Methyl t-butyl ether, ethyl t-butyl ether, t-amyl methyl ether, t-butyl alcohol, 1,2-dibromoethane, 1,2-dichloroethane, and diisopropyl ether by EPA Method 8260B

Additional comments:

Groundwater samples were collected without purging the wells.

ADDITIONAL ACTIVITIES PERFORMED AT SITE

No additional activities were performed at the site.

WORK PROPOSED FOR NEXT QUARTER

Groundwater will be monitored in accordance with the attached groundwater monitoring plan.

Attachments:

Figure 1: Site Plan Showing Groundwater Elevations and Analytical Results

Table 1: Well Construction Details

Table 2: Groundwater Monitoring Data

Table 3: Groundwater Analytical Results for Oxygenates and Additives

Table 4: Groundwater Monitoring Plan

Appendix A: Field Protocols

Appendix B: Field Documents

Appendix C: Laboratory Analytical Reports



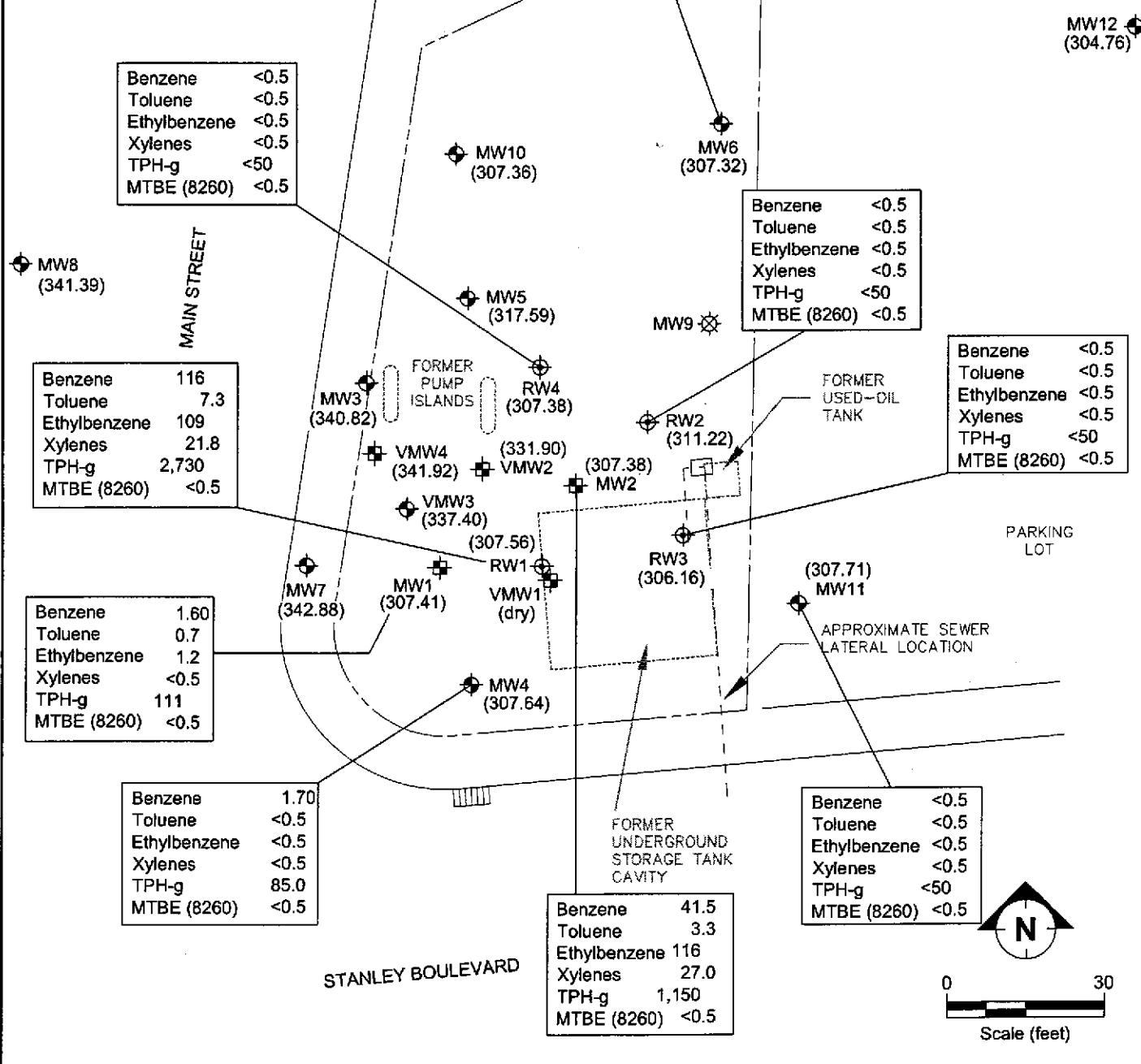
Approximate
Groundwater Flow Direction
Gradient = 0.003

LEGEND:

- Groundwater monitoring well
- Recovery well
- Destroyed monitoring well
- Soil vapor extraction well
- (342.88) Groundwater elevation (feet)
- TPH-g Total Petroleum Hydrocarbons as gasoline
- MTBE Methyl tertiary butyl ether

Benzene	<0.5
Toluene	<0.5
Ethylbenzene	<0.5
Xylenes	<0.5
TPH-g	<50
MTBE (8260)	<0.5

Concentrations in micrograms per liter (ug/L)
Notes: Wells MW4, MW6, and MW10 used to calculate direction and gradient.



Benzene	<0.5
Toluene	<0.5
Ethylbenzene	<0.5
Xylenes	<0.5
TPH-g	<50
MTBE (8260)	<0.5

Benzene	116
Toluene	7.3
Ethylbenzene	109
Xylenes	21.8
TPH-g	2,730
MTBE (8260)	<0.5

Benzene	1.60
Toluene	0.7
Ethylbenzene	1.2
Xylenes	<0.5
TPH-g	111
MTBE (8260)	<0.5


Benzene	1.70
Toluene	<0.5
Ethylbenzene	<0.5
Xylenes	<0.5
TPH-g	85.0
MTBE (8260)	<0.5

Benzene	41.5
Toluene	3.3
Ethylbenzene	116
Xylenes	27.0
TPH-g	1,150
MTBE (8260)	<0.5

Benzene	<0.5
Toluene	<0.5
Ethylbenzene	<0.5
Xylenes	<0.5
TPH-g	<50
MTBE (8260)	<0.5

Benzene	<0.5
Toluene	<0.5
Ethylbenzene	<0.5
Xylenes	<0.5
TPH-g	<50
MTBE (8260)	<0.5

Benzene	<0.5
Toluene	<0.5
Ethylbenzene	<0.5
Xylenes	<0.5
TPH-g	<50
MTBE (8260)	<0.5



FILENAME: 362005.DWG 08/17/05



SITE PLAN SHOWING GROUNDWATER ELEVATIONS AND ANALYTICAL RESULTS, FORMER MOBIL STATION 04-H6J
1024 MAIN STREET, PLEASANTON, CALIFORNIA
14 JULY 2005

FIGURE:
1

TABLE 1 WELL CONSTRUCTION DETAILS, FORMER MOBIL STATION 04-H6J, 1024 MAIN STREET, PLEASANTON, CALIFORNIA

Well Number	Well Installation Date	Elevation TOC (feet)	Casing Material	Total Depth (feet)	Well Depth (feet)	Borehole Diameter (inches)	Casing Diameter (inches)	Screened Interval (feet)	Slot Size (inches)	Filter Pack Interval (feet)	Filter Pack Material
MW1	a 03/21/90	350.42	PVC	55	55	9	4	35 - 55	0.020	30 - 55	No. 3 Monterey Sand
MW2	a 03/22/90	350.39	PVC	56.5	55	9	2	30 - 55	0.020	30 - 55	No. 3 Monterey Sand
MW3	a 03/23/90	350.56	PVC	36.5	35	8	2	12 - 35	0.20	12 - 35	No. 3 Monterey Sand
MW4	a 10/08/90	350.69	PVC	50	49	10	4	29 - 49	0.020	27 - 49	No. 3 Monterey Sand
MW5	b 10/08/90	350.61	PVC	35	34	10	4	14 - 34	0.020	12 - 35	No. 3 Monterey Sand
MW6	a 10/09/90	350.90	PVC	55	53	10	4	35 - 53	0.020	33 - 53	No. 3 Monterey Sand
MW7	a 10/10/90	350.47	PVC	30	30	8	2	10 - 30	0.020	8 - 30	No. 3 Monterey Sand
MW8	a 10/09/90	351.45	PVC	25	25	8	2	5 - 25	0.020	4 - 25	No. 3 Monterey Sand
MW9	c 01/31/92	348.53	PVC	56	55	12	4	25 - 55	0.010	23 - 56	No. 3 Monterey Sand
MW10	a 11/17/93	350.60	PVC	56.5	55	10.25	4	25 - 55	0.020	23 - 56.5	No. 8 Sri Supreme Sand
MW11	a 11/18/93	350.16	PVC	44.5	44	10.25	4	24 - 44	0.020	23 - 44.5	No. 8 Sri Supreme Sand
MW12	a 11/17/93	349.74	PVC	58	55	10.25	4	25 - 55	0.020	23 - 58	No. 8 Sri Supreme Sand
RW1	a 11/15/93	350.43	PVC	56.5	55	--	6	25 - 55	0.020	23 - 56.5	No. 3 Monterey Sand
RW2	a 08/30/94	350.42	PVC	56.5	54	12	6	23 - 54	0.020	22 - 56.5	No. 3 Monterey Sand

TABLE 1 WELL CONSTRUCTION DETAILS, FORMER MOBIL STATION 04-H6J, 1024 MAIN STREET, PLEASANTON, CALIFORNIA

Well Number	Well Installation Date	Elevation TOC (feet)	Casing Material	Total Depth (feet)	Well Depth (feet)	Borehole Diameter (inches)	Casing Diameter (inches)	Screened Interval (feet)	Slot Size (inches)	Filter Pack Interval (feet)	Filter Pack Material
RW3	a 08/30/94	350.53	PVC	56.5	54	12	6	24 - 54	0.020	22 - 56.5	No. 3 Monterey Sand
RW4	a 08/30/94	350.92	PVC	54	51	12	6	21 - 51	0.020	21 - 54	No. 3 Monterey Sand
VMW1	a 11/15/93	350.58	PVC	35	35	10.25	4	13 - 35	0.030	13 - 35	Medium/Coarse Aquarium Sand
VMW2	a 11/15/93	350.42	PVC	35	35	10.25	4	15 - 35	0.030	14 - 35	Coarse Aquarium Sand
VMW3	a 11/16/03	350.77	PVC	36.5	32	10.25	4	15 - 32	0.030	14 - 32	Medium Aquarium Sand
VMW4	a 11/16/03	350.32	PVC	36.5	35	10.25	4	12 - 35	0.030	11 - 35	Medium Aquarium Sand

a Well surveyed on 28 November 2001 by Doble Thomas Associates.

b Well surveyed on 21 February 2002 by Doble Thomas Associates.

c Well destroyed.

PVC Polyvinyl chloride.

TOC Top of casing.

-- Information not available.

TABLE 2 GROUNDWATER MONITORING DATA, FORMER MOBIL STATION 04-H6J, 1024 MAIN STREET, PLEASANTON, CALIFORNIA

Sample ID	Date	Casing Elevation (feet)	Product Thickness (feet)	Depth to Water (feet)	Groundwater Elevation (feet)	Concentrations (µg/L)							
						TPH-g	TPH-d	Benzene	Toluene	Ethyl-benzene	Total Xylenes	MTBE (8020 or 8021)	MTBE (8260)
MW1	04/12/90	348.03	0.00	43.57	304.46	3,600	--	73	13	3	180	--	--
MW1	10/18/90	348.03	0.00	43.18	304.85	5,000	ND	700	360	170	480	--	--
MW1	08/06/91	348.03	0.00	38.65	309.38	2,600	--	310	340	110	340	--	--
MW1	01/08/92	348.03	0.00	38.68	309.35	2,400	--	270	370	18	340	--	--
MW1	04/30/92	348.03	0.00	39.93	308.10	1,300	--	150	120	12	160	--	--
MW1	07/31/92	348.03	0.00	43.05	304.98	ND	--	ND	ND	ND	ND	--	--
MW1	10/27/92	348.03	0.00	42.86	305.17	2,700	--	320	310	84	310	--	--
MW1	01/22/93	348.03	0.00	34.88	313.15	2,800	--	190	340	87	320	--	--
MW1	04/05/93	348.03	0.00	33.71	314.32	6,000	--	410	460	51	500	--	--
MW1	07/06/93	348.03	0.00	35.46	312.57	2,200	--	140	240	32	180	--	--
MW1	11/30/93	348.03	0.00	37.81	310.22	450	--	68	34	ND	48	--	--
MW1	01/27/94	348.03	0.00	42.10	305.93	1,000	--	270	330	44	190	--	--
MW1	04/25/94	348.03	0.00	40.33	307.70	--	--	--	--	--	--	--	--
MW1	04/26/94	348.03	--	--	--	3,500	--	310	370	22	320	--	--
MW1	07/08/94	348.03	0.00	41.39	306.64	640	--	120	87	15	43	--	--
MW1	10/05/94	348.03	0.00	42.19	305.84	970	--	110	140	21	90	--	--
MW1	02/21/95	348.03	0.00	34.73	313.30	3,500	--	200	270	24	100	--	--
MW1	05/03/95	348.03	0.00	34.67	313.36	160	--	7.8	12	4.5	20	--	--
MW1	08/04/95	348.03	0.00	37.00	311.03	1,900	--	99	330	40	570	10	--
MW1	11/10/95	348.03	0.00	39.66	308.37	610	--	150	56	22	89	--	--
MW1	02/12/96	348.03	0.00	36.19	311.84	470	--	3.0	37	7.8	140	1.3	--
MW1	05/17/96	348.03	0.00	35.82	312.21	ND	--	ND	ND	ND	ND	ND	--
MW1	08/12/96	348.03	0.00	38.44	309.59	ND	--	ND	ND	ND	ND	ND	--
MW1	11/08/96	348.03	0.00	40.07	307.96	ND	--	ND	ND	ND	ND	ND	--
MW1	02/12/97	348.03	0.00	34.27	313.76	--	--	--	--	--	--	--	--
MW1 ^a	03/17/97	348.03	0.00	37.07	310.96	ND	--	ND	ND	ND	ND	ND	--
MW1 ^a	05/13/97	348.03	0.00	37.76	310.27	ND	--	ND	ND	ND	ND	ND	--

TABLE 2 GROUNDWATER MONITORING DATA, FORMER MOBIL STATION 04-H6J, 1024 MAIN STREET, PLEASANTON, CALIFORNIA

Sample ID	Date	Casing Elevation (feet)	Product Thickness (feet)	Depth to Water (feet)	Groundwater Elevation (feet)	Concentrations (µg/L)							
						TPH-g	TPH-d	Benzene	Toluene	Ethyl-benzene	Total Xylenes	MTBE (8020 or 8021)	MTBE (8260)
MW1 ^a	08/12/97	348.03	0.00	40.68	307.35	ND	--	ND	ND	ND	ND	ND	--
MW1 ^a	10/31/97	348.03	0.00	40.90	307.13	740	--	17	62	7.9	150	ND	--
MW1 ^a	01/21/98	348.03	0.00	41.05	306.98	ND	--	ND	ND	ND	ND	ND	--
MW1 ^a	04/24/98	348.03	0.00	36.71	311.32	ND	--	ND	ND	ND	ND	ND	--
MW1 ^a	07/20/98	348.03	0.00	39.38	308.65	ND	--	ND	ND	ND	ND	ND	--
MW1 ^a	10/21/98	348.03	0.00	42.31	305.72	ND	--	0.3	ND	ND	ND	ND	--
MW1 ^a	02/22/99	348.03	0.00	42.70	305.33	840	--	40	17	5.4	94	ND	--
MW1 ^a	05/27/99	348.03	0.00	41.51	306.52	ND	--	ND	ND	ND	ND	ND	--
MW1 ^a	09/16/99	348.03	0.00	43.56	304.47	ND	--	ND	ND	ND	ND	ND	--
MW1 ^a	11/15/99	348.03	0.00	43.87	304.16	ND	--	ND	ND	ND	ND	ND	--
MW1 ^a	03/02/00	348.03	0.00	40.88	307.15	<50	--	<0.30	<0.30	<0.30	<0.60	<10	--
MW1 ^a	06/06/00	348.03	0.00	42.83	305.20	<20	--	<0.20	<0.20	<0.20	<0.60	<0.30	--
MW1 ^a	08/29/00	348.03	0.00	44.82	303.21	<50	--	<0.30	<0.30	<0.30	<0.60	<10	--
MW1 ^a	11/07/00	348.03	0.00	43.35	304.68	<20	--	0.25	<0.20	0.25	<0.60	<0.30	--
MW1 ^c	01/30/01	348.03	--	--	--	--	--	--	--	--	--	--	--
MW1 ^a	04/19/01	348.03	0.00	43.87	304.16	<20	--	<0.20	<0.20	0.28	<0.60	<0.30	--
MW1 ^a	07/27/01	348.03	0.00	43.96	304.07	<50	--	<0.20	<0.20	<0.20	<0.60	<0.30	--
MW1 ^a	10/19/01	348.03	0.00	44.52	303.51	<50	--	<0.20	<0.20	<0.20	<0.60	<0.30	--
MW1 ^a	01/15/02	350.42	0.00	43.13	307.29	<50.0	--	<0.50	<0.50	<0.50	<0.50	<0.50	--
MW1 ^a	04/09/02	350.42	0.00	45.23	305.19	127	--	3.30	0.60	<0.50	<0.50	2.30	--
MW1 ^a	07/23/02	350.42	0.00	45.87	304.55	80.1	--	2.10	<0.50	<0.50	<0.50	0.90	--
MW1 ^a	10/16/02	350.42	0.00	43.49	306.93	<50.0	--	<0.5	<0.5	<0.5	<0.5	<0.5	--
MW1 ^a	01/09/03	350.42	0.00	41.41	309.01	<50.0	--	1.1	<0.50	<0.50	<0.50	--	<0.50
MW1 ^a	04/14/03	350.42	0.00	43.64	306.78	<50.0	--	<0.50	<0.50	<0.50	<0.50	--	<0.50
MW1 ^a	07/09/03	350.42	0.00	43.34	307.08	<50	--	1.40	1.0	<0.5	1.1	<0.5	<0.5
MW1 ^a	10/01/03	350.42	0.00	44.04	306.38	<50	--	1.00	<0.5	<0.5	<0.5	<0.5	<0.5
MW1 ^a	01/19/04	350.42	0.00	44.22	306.20	<50	--	<0.5	<0.5	<0.5	<0.5	--	<0.5

TABLE 2 GROUNDWATER MONITORING DATA, FORMER MOBIL STATION 04-H6J, 1024 MAIN STREET, PLEASANTON, CALIFORNIA

Sample ID	Date	Casing Elevation (feet)	Product Thickness (feet)	Depth to Water (feet)	Groundwater Elevation (feet)	Concentrations (µg/L)							
						TPH-g	TPH-d	Benzene	Toluene	Ethyl-benzene	Total Xylenes	MTBE (8020 or 8021)	MTBE (8260)
MW1 ^a	04/01/04	350.42	0.00	43.82	306.60	<100	--	<1.0	6.0	1.0	7.8	--	<0.5
MW1 ^a	07/07/04	350.42	0.00	44.06	306.36	<50	--	<0.5	<0.5	<0.5	<0.5	--	<0.5
MW1 ^a	10/12/04	350.42	0.00	44.74	305.68	82.4	--	<0.5	2.9	0.6	4.5	--	<0.5
MW1 ^a	01/05/05	350.42	0.00	44.40	306.02	52.3	--	<0.5	<0.5	<0.5	<0.5	--	<0.5
MW1 ^a	04/14/05	350.42	0.00	40.24	310.18	<50	--	<0.5	<0.5	<0.5	<0.5	--	<0.5
MW1^a	07/14/05	350.42	0.00	43.01	307.41	111	--	1.60	0.7	1.2	<0.5	--	<0.5
MW2	04/12/90	348.45	0.00	44.14	304.31	64,000	--	5,500	7,600	1,900	7,800	--	--
MW2	10/18/90	348.45	0.00	43.18	305.27	83,000	10,000	6,800	9,100	2,400	11,000	--	--
MW2	08/06/91	348.45	0.00	39.19	309.26	160,000	--	16,000	25,000	4,300	19,000	--	--
MW2	01/08/92	348.45	0.02	39.40	309.07	--	--	--	--	--	--	--	--
MW2	04/30/92	348.45	0.00	40.50	307.95	71,000	--	9,200	19,000	3,700	15,000	--	--
MW2	07/31/92	348.45	0.15	43.64	304.92	--	--	--	--	--	--	--	--
MW2	10/27/92	348.45	Trace	43.53	304.92	--	--	--	--	--	--	--	--
MW2	01/22/93	348.45	Trace	35.55	312.90	--	--	--	--	--	--	--	--
MW2	04/05/93	348.45	Trace	34.41	314.04	--	--	--	--	--	--	--	--
MW2	07/06/93	348.45	Trace	35.98	312.47	--	--	--	--	--	--	--	--
MW2	11/30/93	348.45	0.48	38.78	310.03	--	--	--	--	--	--	--	--
MW2	01/27/94	348.45	0.01	42.50	305.96	--	--	--	--	--	--	--	--
MW2	04/25/94	348.45	Trace	40.32	308.13	--	--	--	--	--	--	--	--
MW2	07/08/94	348.45	Trace	42.46	305.99	--	--	--	--	--	--	--	--
MW2	10/05/94	348.45	Trace	42.78	305.67	--	--	--	--	--	--	--	--
MW2	02/21/95	348.45	0.12	34.88	313.66	--	--	--	--	--	--	--	--
MW2	05/03/95	348.45	0.62	35.30	313.62	--	--	--	--	--	--	--	--
MW2	08/04/95	348.45	0.20	37.21	311.39	--	--	--	--	--	--	--	--
MW2	11/10/95	348.45	0.24	39.87	308.76	--	--	--	--	--	--	--	--
MW2	02/12/96	348.45	Trace	36.16	312.29	--	--	--	--	--	--	--	--

TABLE 2 GROUNDWATER MONITORING DATA, FORMER MOBIL STATION 04-H6J, 1024 MAIN STREET, PLEASANTON, CALIFORNIA

Sample ID	Date	Casing Elevation (feet)	Product Thickness (feet)	Depth to Water (feet)	Groundwater Elevation (feet)	Concentrations (µg/L)							
						TPH-g	TPH-d	Benzene	Toluene	Ethyl-benzene	Total Xylenes	MTBE (8020 or 8021)	MTBE (8260)
MW2	05/17/96	348.45	0.00	35.95	312.50	57,000	--	950	3,000	940	6,500	ND	--
MW2	08/12/96	348.45	0.00	38.45	310.00	86,000	--	18,000	16,000	1,700	10,000	ND	--
MW2	11/08/96	348.45	0.01	40.27	308.19	--	--	--	--	--	--	--	--
MW2	02/12/97	348.45	0.00	34.37	314.08	--	--	--	--	--	--	--	--
MW2 ^c	03/17/97	348.45	--	--	--	--	--	--	--	--	--	--	--
MW2 ^a	05/13/97	348.45	0.00	37.74	310.71	87,000	--	12,000	14,000	1,300	8,100	ND	--
MW2	08/12/97	348.45	0.04	40.73	307.75	--	--	--	--	--	--	--	--
MW2 ^a	10/31/97	348.45	0.00	41.12	307.33	11,000	--	320	450	300	760	280	--
MW2 ^a	01/21/98	348.45	0.00	40.75	307.70	27,000	--	300	750	180	2,500	ND	ND
MW2 ^a	04/24/98	348.45	0.00	36.48	311.97	11,000	--	37	110	110	1,300	72	--
MW2 ^a	07/20/98	348.45	0.00	39.38	309.07	23,000	--	3,200	2,500	510	1,800	ND	--
MW2	10/21/98	348.45	--	Dry	--	--	--	--	--	--	--	--	--
MW2 ^a	02/22/99	348.45	0.00	41.26	307.19	14,000	--	660	370	250	1,000	ND	--
MW2 ^a	05/27/99	348.45	0.00	41.57	306.88	12,000	--	930	460	350	1,300	ND	ND
MW2 ^a	09/16/99	348.45	0.00	43.61	304.84	13,000	--	220	100	300	300	99	--
MW2 ^a	11/15/99	348.45	0.00	43.71	304.74	8,800	--	<100	<50	86	140	49	<5
MW2 ^a	03/02/00	348.45	0.00	40.90	307.55	11,000	--	250	180	220	1,200	<50	--
MW2 ^a	06/06/00	348.45	0.00	42.68	305.77	8,400	--	290	68	250	100	<10	--
MW2 ^a	08/29/00	348.45	0.00	44.98	303.47	14,000	--	170	86	440	250	<10	--
MW2 ^a	11/07/00	348.45	0.00	43.46	304.99	18,000	--	120	43	250	150	110	<5
MW2 ^a	01/30/01	348.45	0.00	44.73	303.72	18,000	--	220	74	690	240	<250	--
MW2 ^a	04/19/01	348.45	0.00	43.95	304.50	19,000	--	150	37	440	80	<200	<5
MW2 ^a	07/27/01	348.45	0.00	44.10	304.35	6,900	--	37	<20	220	20	<5.0	--
MW2 ^a	10/19/01	348.45	0.00	44.67	303.78	13,000	--	110	24	600	72	<3.0	--
MW2 ^a	01/15/02	350.39	0.00	43.14	307.25	7,280	--	390	230	210	450	150	<0.5
MW2 ^a	04/09/02	350.39	0.00	45.34	305.05	11,200	--	152	42.0	411	104	206	<2.5
MW2 ^a	07/23/02	350.39	0.00	45.91	304.48	18,700	--	107	15.5	383	54	112	<1.0

TABLE 2 GROUNDWATER MONITORING DATA, FORMER MOBIL STATION 04-H6J, 1024 MAIN STREET, PLEASANTON, CALIFORNIA

Sample ID	Date	Casing Elevation (feet)	Product Thickness (feet)	Depth to Water (feet)	Groundwater Elevation (feet)	Concentrations (µg/L)							
						TPH-g	TPH-d	Benzene	Toluene	Ethyl-benzene	Total Xylenes	MTBE (8020 or 8021)	MTBE (8260)
MW2 ^a	10/16/02	350.39	0.00	43.59	306.80	1,270	--	17.7	8.6	12.2	28.5	12.8	<0.50
MW2 ^a	01/09/03	350.39	0.00	41.46	308.93	11,800	--	256.0	371.0	506	1,250.0	--	<0.50
MW2 ^a	04/14/03	350.39	0.00	43.73	306.66	4,940	--	89.0	9.5	143	11.0	--	<0.50
MW2 ^a	07/09/03	350.39	0.00	43.35	307.04	1,100	--	22.8	8.6	20.4	8.1	15.7	<0.5
MW2 ^a	10/01/03	350.39	0.00	44.16	306.23	3,280	--	43.7	6.0	51.2	6.8	33.4	<0.5
MW2 ^a	01/19/04	350.39	0.00	44.26	306.13	4,330	--	87.9	8.3	144	11.4	--	<0.5
MW2 ^a	04/01/04	350.39	0.00	43.76	306.63	494	--	7.00	3.2	7.7	5.2	--	<0.5
MW2 ^a	07/07/04	350.39	0.00	44.10	306.29	2,300	--	36.5	4.6	9.1	5.6	--	<0.5
MW2 ^a	10/12/04	350.39	0.00	44.52	305.87	2,770	--	31.6	14.1	12.1	12.5	--	<0.5
MW2 ^a	01/05/05	350.39	0.00	43.83	306.56	19,300	--	84.9	27.2	32.0	37.7	--	<0.5
MW2 ^a	04/14/05	350.39	0.00	40.23	310.16	1,250	--	4.20	<0.5	14.3	6.7	--	<0.5
MW2^a	07/14/05	350.39	0.00	43.01	307.38	1,150	--	41.5	3.3	116	27.0	--	<0.5
MW3	04/12/90	347.97	0.00	23.18	324.79	2,100	--	32	56	31	170	--	--
MW3	10/18/90	347.97	0.00	14.28	333.69	110	ND	3	3	1	5	--	--
MW3	08/06/91	347.97	--	Dry	--	--	--	--	--	--	--	--	--
MW3	01/08/92	347.97	0.00	32.36	315.61	680	--	8.9	26	8.5	72	--	--
MW3	04/30/92	347.97	--	Dry	--	--	--	--	--	--	--	--	--
MW3	07/31/92	347.97	--	Dry	--	--	--	--	--	--	--	--	--
MW3	10/27/92	347.97	--	Dry	--	--	--	--	--	--	--	--	--
MW3	01/22/93	347.97	0.00	27.30	320.67	2,600	--	240	300	170	440	--	--
MW3	04/05/93	347.97	--	Dry	--	--	--	--	--	--	--	--	--
MW3	07/06/93	347.97	--	Dry	--	--	--	--	--	--	--	--	--
MW3	11/30/93	347.97	--	Dry	--	--	--	--	--	--	--	--	--
MW3	01/27/94	347.97	--	Dry	--	--	--	--	--	--	--	--	--
MW3	04/25/94	347.97	--	Dry	--	--	--	--	--	--	--	--	--
MW3	07/08/94	347.97	--	Dry	--	--	--	--	--	--	--	--	--

TABLE 2 GROUNDWATER MONITORING DATA, FORMER MOBIL STATION 04-H6J, 1024 MAIN STREET, PLEASANTON, CALIFORNIA

Sample ID	Date	Casing Elevation (feet)	Product Thickness (feet)	Depth to Water (feet)	Groundwater Elevation (feet)	Concentrations (µg/L)							
						TPH-g	TPH-d	Benzene	Toluene	Ethyl-benzene	Total Xylenes	MTBE (8020 or 8021)	MTBE (8260)
MW3	02/21/95	347.97	--	Dry	--	--	--	--	--	--	--	--	--
MW3	05/03/95	347.97	--	Dry	--	--	--	--	--	--	--	--	--
MW3	08/04/95	347.97	--	Dry	--	--	--	--	--	--	--	--	--
MW3	11/10/95	347.97	--	Dry	--	--	--	--	--	--	--	--	--
MW3	02/12/96	347.97	--	Dry	--	--	--	--	--	--	--	--	--
MW3	05/17/96	347.97	--	Dry	--	--	--	--	--	--	--	--	--
MW3	08/12/96	347.97	--	Dry	--	--	--	--	--	--	--	--	--
MW3	11/08/96	347.97	--	Dry	--	--	--	--	--	--	--	--	--
MW3	02/12/97	347.97	--	Dry	--	--	--	--	--	--	--	--	--
MW3 ^a	03/17/97	347.97	0.00	22.39	325.58	ND	--	ND	ND	ND	ND	ND	--
MW3 ^a	05/13/97	347.97	0.00	22.18	325.79	ND	--	ND	ND	ND	ND	ND	--
MW3 ^a	08/12/97	347.97	0.00	18.56	329.41	ND	--	ND	ND	ND	ND	ND	--
MW3	10/31/97	347.97	0.00	17.81	330.16	--	--	--	--	--	--	--	--
MW3	01/21/98	347.97	0.00	18.81	329.16	--	--	--	--	--	--	--	--
MW3	04/24/98	347.97	0.00	16.81	331.16	--	--	--	--	--	--	--	--
MW3	07/20/98	347.97	0.00	18.00	329.97	--	--	--	--	--	--	--	--
MW3	10/21/98	347.97	0.00	19.37	328.60	--	--	--	--	--	--	--	--
MW3	02/22/99	347.97	0.00	19.82	328.15	--	--	--	--	--	--	--	--
MW3	05/27/99	347.97	0.00	18.34	329.63	--	--	--	--	--	--	--	--
MW3	09/16/99	347.97	0.00	18.53	329.44	--	--	--	--	--	--	--	--
MW3	11/15/99	347.97	0.00	20.40	327.57	--	--	--	--	--	--	--	--
MW3	03/02/00	347.97	0.00	18.02	329.95	--	--	--	--	--	--	--	--
MW3	06/06/00	347.97	0.00	18.33	329.64	--	--	--	--	--	--	--	--
MW3	08/29/00	347.97	0.00	17.31	330.66	--	--	--	--	--	--	--	--
MW3	11/07/00	347.97	0.00	17.67	330.30	--	--	--	--	--	--	--	--
MW3	01/30/01	347.97	0.00	16.61	331.36	--	--	--	--	--	--	--	--
MW3	04/19/01	347.97	0.00	16.52	331.45	--	--	--	--	--	--	--	--

TABLE 2 GROUNDWATER MONITORING DATA, FORMER MOBIL STATION 04-H6J, 1024 MAIN STREET, PLEASANTON, CALIFORNIA

Sample ID	Date	Casing Elevation (feet)	Product Thickness (feet)	Depth to Water (feet)	Groundwater Elevation (feet)	Concentrations (µg/L)							
						TPH-g	TPH-d	Benzene	Toluene	Ethyl-benzene	Total Xylenes	MTBE (8020 or 8021)	MTBE (8260)
MW3	07/27/01	347.97	0.00	16.52	331.45	--	--	--	--	--	--	--	--
MW3	10/19/01	347.97	0.00	16.75	331.22	--	--	--	--	--	--	--	--
MW3	01/15/02	350.56	0.00	16.66	333.90	--	--	--	--	--	--	--	--
MW3	04/09/02	350.56	0.00	14.83	335.73	--	--	--	--	--	--	--	--
MW3	07/23/02	350.56	0.00	17.60	332.96	--	--	--	--	--	--	--	--
MW3	10/16/02	350.56	0.00	18.24	332.32	--	--	--	--	--	--	--	--
MW3	01/09/03	350.56	0.00	17.83	332.73	--	--	--	--	--	--	--	--
MW3	04/14/03	350.56	0.00	14.98	335.58	--	--	--	--	--	--	--	--
MW3	07/09/03	350.56	0.00	15.79	334.77	--	--	--	--	--	--	--	--
MW3	10/01/03	350.56	0.00	14.89	335.67	--	--	--	--	--	--	--	--
MW3	01/19/04	350.56	0.00	13.56	337.00	--	--	--	--	--	--	--	--
MW3	04/01/04	350.56	0.00	29.62	320.94	--	--	--	--	--	--	--	--
MW3	07/07/04	350.56	0.00	11.63	338.93	--	--	--	--	--	--	--	--
MW3	10/12/04	350.56	0.00	10.38	340.18	--	--	--	--	--	--	--	--
MW3	01/05/05	350.56	0.00	10.01	340.55	--	--	--	--	--	--	--	--
MW3	04/14/05	350.56	0.00	9.70	340.86	--	--	--	--	--	--	--	--
MW3	07/14/05	350.56	0.00	9.74	340.82	--	--	--	--	--	--	--	--
MW4	10/18/90	348.07	0.00	43.16	304.91	9,600	2,000	180	500	200	1,200	--	--
MW4	08/06/91	348.07	0.00	38.65	309.42	8,600	--	320	420	220	650	--	--
MW4	01/08/92	348.07	0.00	38.65	309.42	3,400	--	600	880	220	1,100	--	--
MW4	04/30/92	348.07	0.00	39.88	308.19	7,200	--	650	1,200	210	1,200	--	--
MW4	07/31/92	348.07	0.00	43.07	305.00	3,800	--	320	340	120	360	--	--
MW4	10/27/92	348.07	0.00	42.78	305.29	9,000	--	440	750	190	900	--	--
MW4	01/22/93	348.07	0.00	34.76	313.31	12,000	--	540	1,200	320	1,900	--	--
MW4	04/05/93	348.07	0.00	33.61	314.46	1,100	--	34	18	12	31	--	--
MW4	07/06/93	348.07	0.00	35.37	312.70	4,000	--	220	300	43	440	--	--

TABLE 2 GROUNDWATER MONITORING DATA, FORMER MOBIL STATION 04-H6J, 1024 MAIN STREET, PLEASANTON, CALIFORNIA

Sample ID	Date	Casing Elevation (feet)	Product Thickness (feet)	Depth to Water (feet)	Groundwater Elevation (feet)	Concentrations (µg/L)						MTBE	
						TPH-g	TPH-d	Benzene	Toluene	Ethyl-benzene	Total Xylenes	(8020 or 8021)	MTBE (8260)
MW4	11/30/93	348.07	0.00	37.78	310.29	1,400	--	140	83	54	110	--	--
MW4	01/27/94	348.07	0.00	42.10	305.97	910	--	140	75	24	94	--	--
MW4	04/25/94	348.07	0.00	40.28	307.79	--	--	--	--	--	--	--	--
MW4	04/26/94	348.07	--	--	--	27,000	--	1,200	1,800	580	2,500	--	--
MW4	07/08/94	348.07	0.00	41.38	306.69	540	--	57	47	17	43	--	--
MW4	10/05/94	348.07	0.00	42.17	305.90	3,200	--	230	280	73	210	--	--
MW4	02/21/95	348.07	0.02	34.87	313.22	--	--	--	--	--	--	--	--
MW4	05/03/95	348.07	0.00	34.81	313.26	--	--	--	--	--	--	--	--
MW4	05/04/95	348.07	--	--	--	1,700	--	100	200	50	240	--	--
MW4	08/04/95	348.07	0.00	37.18	310.89	2,500	--	92	67	49	150	12	--
MW4	11/10/95	348.07	0.00	39.86	308.21	11,000	--	1,100	590	420	1,200	--	--
MW4	02/12/96	348.07	0.00	36.38	311.69	77	--	4.5	2.4	ND	2.8	17	--
MW4	05/17/96	348.07	0.00	36.00	312.07	470	--	50	ND	ND	8.9	ND	--
MW4	08/12/96	348.07	0.00	38.63	309.44	4,000	--	830	180	160	250	ND	--
MW4	11/08/96	348.07	0.00	40.28	307.79	1,100	--	160	35	41	110	ND	--
MW4	02/12/97	348.07	0.00	34.45	313.62	--	--	--	--	--	--	--	--
MW4 ^a	03/17/97	348.07	0.00	37.25	310.82	2,100	--	200	40	54	74	ND	--
MW4 ^a	05/13/97	348.07	0.00	37.92	310.15	2,200	--	320	72	67	100	ND	--
MW4 ^a	08/12/97	348.07	0.00	40.87	307.20	2,200	--	310	31	59	68	ND	--
MW4 ^a	10/31/97	348.07	0.00	41.21	306.86	1,000	--	160	ND	15	28	ND	--
MW4 ^a	01/21/98	348.07	0.00	41.20	306.87	610	--	17	2.4	27	5.3	ND	--
MW4 ^a	04/24/98	348.07	0.00	36.90	311.17	460	--	5.0	1.2	3.0	ND	ND	--
MW4 ^a	07/20/98	348.07	0.00	39.56	308.51	1,700	--	79	12	40	16	ND	--
MW4 ^a	10/21/98	348.07	0.00	40.51	307.56	2,000	--	200	59	51	90	ND	--
MW4 ^a	02/22/99	348.07	0.00	41.46	306.61	920	--	45	21	6.3	100	ND	--
MW4 ^a	05/27/99	348.07	0.00	41.71	306.36	670	--	67	9.0	4.7	40	ND	--
MW4 ^a	09/16/99	348.07	0.00	43.71	304.36	3,000	--	150	34	6.2	150	ND	--

TABLE 2 GROUNDWATER MONITORING DATA, FORMER MOBIL STATION 04-H6J, 1024 MAIN STREET, PLEASANTON, CALIFORNIA

Sample ID	Date	Casing Elevation (feet)	Product Thickness (feet)	Depth to Water (feet)	Groundwater Elevation (feet)	Concentrations (µg/L)							
						TPH-g	TPH-d	Benzene	Toluene	Ethyl-benzene	Total Xylenes	MTBE (8020 or 8021)	MTBE (8260)
MW4 ^a	11/15/99	348.07	0.00	44.15	303.92	ND	--	ND	ND	ND	ND	ND	--
MW4 ^a	03/02/00	348.07	0.00	41.08	306.99	240	--	10	0.69	<0.30	6.5	<10	--
MW4 ^a	06/06/00	348.07	0.00	43.09	304.98	<20	--	<0.20	0.26	<0.20	<0.60	<0.30	--
MW4 ^a	08/29/00	348.07	0.00	45.05	303.02	620	--	16	14	12	20	<10	--
MW4 ^a	11/07/00	348.07	0.00	43.65	304.42	410	--	10	5.2	7.7	51	<5.0	--
MW4 ^a	01/30/01	348.07	0.00	44.81	303.26	350	--	15	5.4	16	56	<1.0	--
MW4 ^a	04/19/01	348.07	0.00	44.10	303.97	330	--	12	3.4	11	50	<5.0	--
MW4 ^a	07/27/01	348.07	0.00	44.20	303.87	420	--	24	5.8	7.6	77	<0.30	--
MW4 ^a	10/19/01	348.07	0.00	44.75	303.32	680	--	22	9.2	23	130	<0.30	--
MW4 ^a	01/15/02	350.69	0.00	43.35	307.34	420	--	9.10	4.20	7.90	56.0	1.00	<0.5
MW4 ^a	04/09/02	350.69	0.00	45.47	305.22	626	--	15.2	8.50	13.8	94.1	0.90	--
MW4 ^a	07/23/02	350.69	0.00	46.09	304.60	775	--	18.4	9.60	17.2	88.7	2.10	--
MW4 ^a	10/16/02	350.69	0.00	43.71	306.98	480	--	16.6	7.5	3.8	76.4	<0.5	--
MW4 ^a	01/09/03	350.69	0.00	41.63	309.06	1,120	--	23.3	20.4	15.8	132.0	--	<0.50
MW4 ^a	04/14/03	350.89	0.00	43.85	307.04	783	--	23.0	13.6	8.6	106.0	--	<0.50
MW4 ^a	07/09/03	350.89	0.00	43.56	307.33	1,570	--	49.5	27.6	21.3	227	3.1	<0.5
MW4 ^a	10/01/03	350.89	0.00	44.27	306.62	823	--	33.2	7.8	5.4	75.9	1.1	<0.5
MW4 ^a	01/19/04	350.89	0.00	44.48	306.41	2,360	--	75.3	15.3	2.3	233	--	<0.5
MW4 ^a	04/01/04	350.89	0.00	44.06	306.83	2,700	--	78.8	20.0	22.5	218	--	<0.5
MW4 ^a	07/07/04	350.89	0.00	44.30	306.59	1,410	--	70.2	6.9	18.7	146	--	<0.5
MW4 ^a	10/12/04	350.89	0.00	44.98	305.91	734	--	35.4	3.6	1.0	8.1	--	<0.5
MW4 ^a	01/05/05	350.89	0.00	44.58	306.31	1,100	--	45.8	11.2	1.0	68.1	--	<0.5
MW4 ^a	04/14/05	350.89	0.00	40.44	310.45	193	--	2.00	1.3	0.6	15.1	--	<0.5
MW4^a	07/14/05	350.89	0.00	43.25	307.64	85.0	--	1.70	<0.5	<0.5	<0.5	--	<0.5
MW5	10/18/90	347.97	--	c	--	--	--	--	--	--	--	--	--
MW5	08/06/91	347.97	0.00	34.25	313.72	--	--	--	--	--	--	--	--

TABLE 2 GROUNDWATER MONITORING DATA, FORMER MOBIL STATION 04-H6J, 1024 MAIN STREET, PLEASANTON, CALIFORNIA

Sample ID	Date	Casing Elevation (feet)	Product Thickness (feet)	Depth to Water (feet)	Groundwater Elevation (feet)	Concentrations (µg/L)							
						TPH-g	TPH-d	Benzene	Toluene	Ethyl-benzene	Total Xylenes	MTBE (8020 or 8021)	MTBE (8260)
MW5	01/08/92	347.97	0.00	34.22	313.75	--	--	--	--	--	--	--	--
MW5	04/30/92	347.97	--	Dry	--	--	--	--	--	--	--	--	--
MW5	07/31/92	347.97	--	Dry	--	--	--	--	--	--	--	--	--
MW5	10/27/92	347.97	--	Dry	--	--	--	--	--	--	--	--	--
MW5	01/22/93	347.97	--	Dry	--	--	--	--	--	--	--	--	--
MW5	04/05/93	347.97	--	Dry	--	--	--	--	--	--	--	--	--
MW5	07/06/93	347.97	--	Dry	--	--	--	--	--	--	--	--	--
MW5	11/30/93	347.97	--	Dry	--	--	--	--	--	--	--	--	--
MW5	01/27/94	347.97	--	Dry	--	--	--	--	--	--	--	--	--
MW5	04/25/94	347.97	0.00	34.23	313.74	--	--	--	--	--	--	--	--
MW5	07/08/94	347.97	--	Dry	--	--	--	--	--	--	--	--	--
MW5	02/21/95	347.97	--	Dry	--	--	--	--	--	--	--	--	--
MW5	05/03/95	347.97	--	Dry	--	--	--	--	--	--	--	--	--
MW5	08/04/95	347.97	--	Dry	--	--	--	--	--	--	--	--	--
MW5	11/10/95	347.97	--	Dry	--	--	--	--	--	--	--	--	--
MW5	02/12/96	347.97	--	Dry	--	--	--	--	--	--	--	--	--
MW5	05/17/96	347.97	--	Dry	--	--	--	--	--	--	--	--	--
MW5	08/12/96	347.97	--	Dry	--	--	--	--	--	--	--	--	--
MW5	11/08/96	347.97	--	Dry	--	--	--	--	--	--	--	--	--
MW5	02/12/97	347.97	--	Dry	--	--	--	--	--	--	--	--	--
MW5	03/17/97	347.97	0.00	34.21	313.76	--	--	--	--	--	--	--	--
MW5	05/13/97	347.97	--	--	--	--	--	--	--	--	--	--	--
MW5 ^d	08/12/97	347.97	0.00	34.22	313.75	--	--	--	--	--	--	--	--
MW5	10/31/97	347.97	0.00	34.19	313.78	--	--	--	--	--	--	--	--
MW5	01/21/98	347.97	0.00	31.25	316.72	--	--	--	--	--	--	--	--
MW5	04/24/98	347.97	0.00	34.21	313.76	--	--	--	--	--	--	--	--
MW5	07/20/98	347.97	0.00	34.21	313.76	--	--	--	--	--	--	--	--

TABLE 2 GROUNDWATER MONITORING DATA, FORMER MOBIL STATION 04-H6J, 1024 MAIN STREET, PLEASANTON, CALIFORNIA

Sample ID	Date	Casing Elevation (feet)	Product Thickness (feet)	Depth to Water (feet)	Groundwater Elevation (feet)	Concentrations (µg/L)							
						TPH-g	TPH-d	Benzene	Toluene	Ethyl-benzene	Total Xylenes	MTBE (8020 or 8021)	MTBE (8260)
MW5	10/21/98	347.97	0.00	34.20	313.77	--	--	--	--	--	--	--	--
MW5	02/22/99	347.97	0.00	34.25	313.72	--	--	--	--	--	--	--	--
MW5	05/27/99	347.97	0.00	34.01	313.96	--	--	--	--	--	--	--	--
MW5	09/16/99	347.97	0.00	34.10	313.87	--	--	--	--	--	--	--	--
MW5	11/15/99	347.97	0.00	35.21	312.76	--	--	--	--	--	--	--	--
MW5 ^c	03/02/00	347.97	--	--	--	--	--	--	--	--	--	--	--
MW5 ^c	06/06/00	347.97	--	--	--	--	--	--	--	--	--	--	--
MW5	08/29/00	347.97	0.00	33.95	314.02	--	--	--	--	--	--	--	--
MW5	11/07/00	347.97	0.00	33.99	313.98	--	--	--	--	--	--	--	--
MW5	01/30/01	347.97	0.00	33.84	314.13	--	--	--	--	--	--	--	--
MW5	04/19/01	347.97	0.00	33.62	314.35	--	--	--	--	--	--	--	--
MW5	07/27/01	347.97	0.00	33.65	314.32	--	--	--	--	--	--	--	--
MW5	10/19/01	347.97	0.00	33.75	314.22	--	--	--	--	--	--	--	--
MW5 ^c	01/15/02	--	0.00	33.80	--	--	--	--	--	--	--	--	--
MW5	04/09/02	350.61	0.00	33.47	317.14	--	--	--	--	--	--	--	--
MW5	07/23/02	350.61	0.00	34.05	316.56	--	--	--	--	--	--	--	--
MW5	10/16/02	350.61	0.00	34.11	316.50	--	--	--	--	--	--	--	--
MW5	01/09/03	350.61	0.00	34.02	316.59	--	--	--	--	--	--	--	--
MW5	04/14/03	350.61	0.00	33.38	317.23	--	--	--	--	--	--	--	--
MW5	07/09/03	350.61	0.00	33.43	317.18	--	--	--	--	--	--	--	--
MW5	10/01/03	350.61	0.00	33.42	317.19	--	--	--	--	--	--	--	--
MW5	01/19/04	350.61	0.00	33.34	317.27	--	--	--	--	--	--	--	--
MW5	04/01/04	350.61	0.00	33.31	317.30	--	--	--	--	--	--	--	--
MW5	07/07/04	350.61	0.00	33.18	317.43	--	--	--	--	--	--	--	--
MW5	10/12/04	350.61	0.00	33.14	317.47	--	--	--	--	--	--	--	--
MW5	01/05/05	350.61	0.00	33.19	317.42	--	--	--	--	--	--	--	--
MW5	04/14/05	350.61	0.00	33.15	317.46	--	--	--	--	--	--	--	--

TABLE 2 GROUNDWATER MONITORING DATA, FORMER MOBIL STATION 04-H6J, 1024 MAIN STREET, PLEASANTON, CALIFORNIA

Sample ID	Date	Casing Elevation (feet)	Product Thickness (feet)	Depth to Water (feet)	Groundwater Elevation (feet)	Concentrations (µg/L)							
						TPH-g	TPH-d	Benzene	Toluene	Ethyl-benzene	Total Xylenes	MTBE (8020 or 8021)	MTBE (8260)
MW5	07/14/05	350.61	0.00	33.02	317.59	--	--	--	--	--	--	--	--
MW6	10/18/90	348.23	0.00	43.60	304.63	3,000	ND	1,300	150	120	85	--	--
MW6	08/06/91	348.23	0.00	39.07	309.16	1,600	--	220	10	5.2	14	--	--
MW6	01/08/92	348.23	0.00	39.18	309.05	370	--	81	3.9	4.5	2.9	--	--
MW6	04/30/92	348.23	0.00	40.46	307.77	610	--	180	8.4	6.8	3.3	--	--
MW6	07/31/92	348.23	0.00	43.61	304.62	96	--	1,500	1,500	370	1,100	--	--
MW6	10/27/92	348.23	0.00	43.68	304.55	9,400	--	27	ND	6	10	--	--
MW6	01/22/93	348.23	0.00	35.66	312.57	250	--	12	2.4	1.4	1.9	--	--
MW6	04/05/93	348.23	0.00	34.41	313.82	190	--	2.3	0.99	ND	0.5	--	--
MW6	07/06/93	348.23	0.00	36.01	312.22	99	--	1.4	0.54	ND	ND	--	--
MW6	11/30/93	348.23	0.00	38.36	309.87	86	--	9.1	ND	ND	ND	--	--
MW6	01/27/94	348.23	0.00	42.57	305.66	140	--	1.7	ND	ND	ND	--	--
MW6	04/25/94	348.23	0.00	40.77	307.46	--	--	--	--	--	--	--	--
MW6	04/26/94	348.23	--	--	--	330	--	40	ND	ND	ND	--	--
MW6	07/08/94	348.23	0.00	41.82	306.41	170	--	8.8	9.2	3.5	12	--	--
MW6	10/05/94	348.23	0.00	42.64	305.59	600	--	100	5.6	11	12	--	--
MW6	02/21/95	348.23	0.01	35.55	312.69	--	--	--	--	--	--	--	--
MW6	05/03/95	348.23	0.00	35.47	312.76	--	--	--	--	--	--	--	--
MW6	05/04/95	348.23	--	--	--	350	--	6.8	1.8	7.4	7.1	--	--
MW6	08/04/95	348.23	0.00	37.72	310.51	150	--	3.8	1.7	ND	1.1	6.5	--
MW6	11/10/95	348.23	0.00	40.31	307.92	130	--	6.6	0.96	1.6	1.7	--	--
MW6	02/12/96	348.23	0.00	36.92	311.31	65	--	2.8	1.6	0.57	1.3	5.2	--
MW6	05/17/96	348.23	0.00	36.56	311.67	91	--	2.8	ND	ND	ND	ND	--
MW6	08/12/96	348.23	0.00	39.12	309.11	75	--	4.6	2.6	ND	1.7	ND	--
MW6	11/08/96	348.23	0.00	40.69	307.54	60	--	2.5	0.60	0.50	0.68	ND	--
MW6	02/12/97	348.23	0.00	34.99	313.24	--	--	--	--	--	--	--	--

TABLE 2 GROUNDWATER MONITORING DATA, FORMER MOBIL STATION 04-H6J, 1024 MAIN STREET, PLEASANTON, CALIFORNIA

Sample ID	Date	Casing Elevation (feet)	Product Thickness (feet)	Depth to Water (feet)	Groundwater Elevation (feet)	Concentrations (µg/L)							
						TPH-g	TPH-d	Benzene	Toluene	Ethyl-benzene	Total Xylenes	MTBE (8020 or 8021)	MTBE (8260)
MW6 ^a	03/17/97	348.23	0.00	37.76	310.47	ND	--	ND	ND	ND	ND	ND	--
MW6 ^a	05/13/97	348.23	0.00	38.45	309.78	ND	--	ND	ND	ND	ND	ND	--
MW6 ^a	08/12/97	348.23	0.00	41.33	306.90	68	--	1.3	ND	ND	ND	ND	--
MW6 ^a	10/31/97	348.23	0.00	41.68	306.55	ND	--	ND	ND	ND	ND	ND	--
MW6 ^a	01/21/98	348.23	0.00	41.62	306.61	180	--	2.1	ND	0.4	ND	ND	--
MW6 ^a	04/24/98	348.23	0.00	37.42	310.81	100	--	1.0	ND	ND	ND	ND	--
MW6 ^a	07/20/98	348.23	0.00	40.01	308.22	280	--	1.5	6.0	1.2	1.2	ND	--
MW6 ^a	10/21/98	348.23	0.00	42.93	305.30	590	--	9.1	7.7	ND	1.1	ND	--
MW6 ^a	02/22/99	348.23	0.00	41.83	306.40	170	--	ND	4.4	ND	ND	ND	--
MW6 ^a	05/27/99	348.23	0.00	42.13	306.10	160	--	ND	3.7	ND	0.9	ND	--
MW6 ^a	09/16/99	348.23	0.00	44.27	303.96	70	--	ND	ND	ND	ND	ND	--
MW6 ^a	11/15/99	348.23	0.00	44.65	303.58	ND	--	ND	ND	ND	ND	ND	--
MW6 ^a	03/02/00	348.23	0.00	41.50	306.73	<50	--	<0.30	<0.30	<0.30	<0.60	<10	--
MW6 ^a	06/06/00	348.23	0.00	44.48	303.75	58	--	<1.0	1.8	<0.20	<0.60	<0.30	--
MW6 ^a	08/29/00	348.23	0.00	45.43	302.80	150	--	<0.30	4.1	<0.30	0.64	<10	--
MW6 ^a	11/07/00	348.23	0.00	44.05	304.18	<20	--	<0.20	<0.20	<0.20	<0.60	<0.30	--
MW6 ^a	01/30/01	348.23	0.00	45.12	303.11	30	--	<0.20	<0.20	<0.20	<0.60	<0.30	--
MW6 ^a	04/19/01	348.23	0.00	44.48	303.75	51	--	<0.20	0.32	0.66	1.2	<5.0	--
MW6 ^a	07/27/01	348.23	0.00	44.59	303.64	95	--	<1.0	<1.0	0.48	0.80	<1.0	--
MW6 ^a	10/19/01	348.23	0.00	45.19	303.04	<50	--	<0.20	<0.20	<0.20	<0.60	<0.30	--
MW6 ^a	01/15/02	350.90	0.00	43.74	307.16	287	--	17.9	4.40	18.5	61.7	2.00	<0.5
MW6 ^a	04/09/02	350.90	0.00	47.66	303.24	<50.0	--	<0.50	<0.50	<0.50	<0.50	<0.50	--
MW6 ^a	07/23/02	350.90	0.00	49.09	301.81	<50.0	--	<0.50	<0.50	<0.50	<0.50	<0.50	--
MW6 ^a	10/16/02	350.90	0.00	44.18	306.72	831	--	26.7	2.8	46.2	73.4	<0.5	--
MW6 ^a	01/09/03	350.90	0.00	42.09	308.81	<50.0	--	2.3	<0.50	<0.50	<0.50	--	<0.50
MW6 ^a	04/14/03	350.90	0.00	44.25	306.65	73.9	--	<0.50	<0.50	<0.50	<0.50	--	<0.50
MW6 ^a	07/09/03	350.90	0.00	43.94	306.96	138	--	0.70	1.3	0.5	1.3	2.0	<0.5

TABLE 2 GROUNDWATER MONITORING DATA, FORMER MOBIL STATION 04-H6J, 1024 MAIN STREET, PLEASANTON, CALIFORNIA

Sample ID	Date	Casing Elevation (feet)	Product Thickness (feet)	Depth to Water (feet)	Groundwater Elevation (feet)	Concentrations (µg/L)							
						TPH-g	TPH-d	Benzene	Toluene	Ethyl-benzene	Total Xylenes	MTBE (8020 or 8021)	MTBE (8260)
MW6 ^a	10/01/03	350.90	0.00	44.65	306.25	96.5	--	0.80	<0.5	<0.5	0.6	2.0	<0.5
MW6 ^a	01/19/04	350.90	0.00	44.81	306.09	<50	--	<0.5	<0.5	<0.5	<0.5	--	<0.5
MW6 ^a	04/01/04	350.90	0.00	44.40	306.50	<100	--	<1.0	1.9	<1.0	4.7	--	<0.5
MW6 ^a	07/07/04	350.90	0.00	44.65	306.25	<50	--	<0.5	<0.5	<0.5	<0.5	--	<0.5
MW6 ^a	10/12/04	350.90	0.00	45.33	305.57	<50	--	<0.5	2.4	<0.5	3.4	--	<0.5
MW6 ^a	01/05/05	350.90	0.00	45.00	305.90	<50	--	<0.5	<0.5	<0.5	<0.5	--	<0.5
MW6 ^a	04/14/05	350.90	0.00	40.85	310.05	<50	--	<0.5	<0.5	<0.5	<0.5	--	<0.5
MW6 ^a	07/14/05	350.90	0.00	43.58	307.32	<50	--	<0.5	<0.5	<0.5	<0.5	--	<0.5
MW7	10/18/90	347.90	0.00	9.26	338.64	ND	ND	0	0.5	ND	0.8	--	--
MW7	08/06/91	347.90	--	Dry	--	--	--	--	--	--	--	--	--
MW7	01/08/92	347.90	0.00	23.79	324.11	220	--	7.8	1.7	ND	0.55	--	--
MW7	04/30/92	347.90	--	Dry	--	--	--	--	--	--	--	--	--
MW7	07/31/92	347.90	--	Dry	--	--	--	--	--	--	--	--	--
MW7	10/27/92	347.90	--	Dry	--	--	--	--	--	--	--	--	--
MW7	01/22/93	347.90	--	Dry	--	--	--	--	--	--	--	--	--
MW7	04/05/93	347.90	--	Dry	--	--	--	--	--	--	--	--	--
MW7	07/06/93	347.90	--	Dry	--	--	--	--	--	--	--	--	--
MW7	11/30/93	347.90	--	Dry	--	--	--	--	--	--	--	--	--
MW7	01/27/94	347.90	--	Dry	--	--	--	--	--	--	--	--	--
MW7	04/25/94	347.90	--	Dry	--	--	--	--	--	--	--	--	--
MW7	07/08/94	347.90	--	Dry	--	--	--	--	--	--	--	--	--
MW7	02/21/95	347.90	--	Dry	--	--	--	--	--	--	--	--	--
MW7	05/03/95	347.90	--	Dry	--	--	--	--	--	--	--	--	--
MW7	08/04/95	347.90	--	Dry	--	--	--	--	--	--	--	--	--
MW7	11/10/95	347.90	--	Dry	--	--	--	--	--	--	--	--	--
MW7	02/12/96	347.90	--	Dry	--	--	--	--	--	--	--	--	--

TABLE 2 GROUNDWATER MONITORING DATA, FORMER MOBIL STATION 04-H6J, 1024 MAIN STREET, PLEASANTON, CALIFORNIA

Sample ID	Date	Casing Elevation (feet)	Product Thickness (feet)	Depth to Water (feet)	Groundwater Elevation (feet)	Concentrations (µg/L)							
						TPH-g	TPH-d	Benzene	Toluene	Ethyl-benzene	Total Xylenes	MTBE (8020 or 8021)	MTBE (8260)
MW7	05/17/96	347.90	--	Dry	--	--	--	--	--	--	--	--	--
MW7	08/12/96	347.90	--	Dry	--	--	--	--	--	--	--	--	--
MW7	11/08/96	347.90	--	Dry	--	--	--	--	--	--	--	--	--
MW7	02/12/97	347.90	--	Dry	--	--	--	--	--	--	--	--	--
MW7	03/17/97	347.90	--	Dry	--	--	--	--	--	--	--	--	--
MW7	05/13/97	347.90	--	--	--	--	--	--	--	--	--	--	--
MW7	08/12/97	347.90	--	Dry	--	--	--	--	--	--	--	--	--
MW7	10/31/97	347.90	--	Dry	--	--	--	--	--	--	--	--	--
MW7	01/21/98	347.90	--	Dry	--	--	--	--	--	--	--	--	--
MW7	04/24/98	347.90	0.00	24.44	323.46	--	--	--	--	--	--	--	--
MW7	07/20/98	347.90	--	Dry	--	--	--	--	--	--	--	--	--
MW7	10/21/98	347.90	--	Dry	--	--	--	--	--	--	--	--	--
MW7	02/22/99	347.90	0.00	23.69	324.21	--	--	--	--	--	--	--	--
MW7	05/27/99	347.90	0.00	23.67	324.23	--	--	--	--	--	--	--	--
MW7	09/16/99	347.90	0.00	23.19	324.71	--	--	--	--	--	--	--	--
MW7	11/15/99	347.90	--	Dry	--	--	--	--	--	--	--	--	--
MW7	03/02/00	347.90	0.00	18.10	329.80	--	--	--	--	--	--	--	--
MW7	06/06/00	347.90	0.00	24.19	323.71	--	--	--	--	--	--	--	--
MW7	08/29/00	347.90	0.00	19.40	328.50	--	--	--	--	--	--	--	--
MW7	11/07/00	347.90	0.00	20.20	327.70	--	--	--	--	--	--	--	--
MW7	01/30/01	347.90	0.00	18.77	329.13	--	--	--	--	--	--	--	--
MW7	04/19/01	347.90	0.00	17.26	330.64	--	--	--	--	--	--	--	--
MW7	07/27/01	347.90	0.00	18.98	328.92	--	--	--	--	--	--	--	--
MW7	10/19/01	347.90	0.00	17.27	330.63	--	--	--	--	--	--	--	--
MW7	01/15/02	350.47	0.00	17.21	333.26	--	--	--	--	--	--	--	--
MW7	04/09/02	350.47	0.00	15.46	335.01	--	--	--	--	--	--	--	--
MW7	07/23/02	350.47	0.00	18.40	332.07	--	--	--	--	--	--	--	--

TABLE 2 GROUNDWATER MONITORING DATA, FORMER MOBIL STATION 04-H6J, 1024 MAIN STREET, PLEASANTON, CALIFORNIA

Sample ID	Date	Casing Elevation (feet)	Product Thickness (feet)	Depth to Water (feet)	Groundwater Elevation (feet)	Concentrations (µg/L)							
						TPH-g	TPH-d	Benzene	Toluene	Ethyl-benzene	Total Xylenes	MTBE (8020 or 8021)	MTBE (8260)
MW7	10/16/02	350.47	0.00	19.23	331.24	--	--	--	--	--	--	--	--
MW7	01/09/03	350.47	0.00	18.68	331.79	--	--	--	--	--	--	--	--
MW7	04/14/03	350.47	0.00	12.93	337.54	--	--	--	--	--	--	--	--
MW7	07/09/03	350.47	0.00	15.68	334.79	--	--	--	--	--	--	--	--
MW7	10/01/03	350.47	0.00	13.04	337.43	--	--	--	--	--	--	--	--
MW7	01/19/04	350.47	0.00	11.65	338.82	--	--	--	--	--	--	--	--
MW7	04/01/04	350.47	0.00	13.33	337.14	--	--	--	--	--	--	--	--
MW7	07/07/04	350.47	0.00	10.97	339.50	--	--	--	--	--	--	--	--
MW7	10/12/04	350.47	0.00	8.72	341.75	--	--	--	--	--	--	--	--
MW7	01/05/05	350.47	0.00	8.19	342.28	--	--	--	--	--	--	--	--
MW7	04/14/05	350.47	0.00	7.50	342.97	--	--	--	--	--	--	--	--
MW7	07/14/05	350.47	0.00	7.59	342.88	--	--	--	--	--	--	--	--
MW8	10/18/90	348.90	0.00	11.30	337.60	900	ND	3	5	7	62	--	--
MW8	08/06/91	348.90	--	Dry	--	--	--	--	--	--	--	--	--
MW8	01/08/92	348.90	--	Dry	--	--	--	--	--	--	--	--	--
MW8	04/30/92	348.90	--	Dry	--	--	--	--	--	--	--	--	--
MW8	07/31/92	348.90	0.00	12.04	336.86	270 ^e	--	ND	ND	ND	1.3	--	--
MW8	10/27/92	348.90	--	Dry	--	--	--	--	--	--	--	--	--
MW8	01/22/93	348.90	--	Dry	--	--	--	--	--	--	--	--	--
MW8	04/05/93	348.90	--	Dry	--	--	--	--	--	--	--	--	--
MW8	07/06/93	348.90	0.00	7.48	341.42	ND	--	ND	ND	ND	ND	--	--
MW8	11/30/93	348.90	--	Dry	--	--	--	--	--	--	--	--	--
MW8	01/27/94	348.90	--	Dry	--	--	--	--	--	--	--	--	--
MW8	04/25/94	348.90	--	Dry	--	--	--	--	--	--	--	--	--
MW8	07/08/94	348.90	--	Dry	--	--	--	--	--	--	--	--	--
MW8	10/05/94	348.90	--	--	--	--	--	--	--	--	--	--	--

TABLE 2 GROUNDWATER MONITORING DATA, FORMER MOBIL STATION 04-H6J, 1024 MAIN STREET, PLEASANTON, CALIFORNIA

Sample ID	Date	Casing Elevation (feet)	Product Thickness (feet)	Depth to Water (feet)	Groundwater Elevation (feet)	Concentrations (µg/L)							
						TPH-g	TPH-d	Benzene	Toluene	Ethyl-benzene	Total Xylenes	MTBE (8020 or 8021)	MTBE (8260)
MW8	02/21/95	348.90	--	Dry	--	--	--	--	--	--	--	--	--
MW8	05/03/95	348.90	--	Dry	--	--	--	--	--	--	--	--	--
MW8	08/04/95	348.90	--	Dry	--	--	--	--	--	--	--	--	--
MW8	11/10/95	348.90	--	Dry	--	--	--	--	--	--	--	--	--
MW8	02/12/96	348.90	--	Dry	--	--	--	--	--	--	--	--	--
MW8	05/17/96	348.90	--	Dry	--	--	--	--	--	--	--	--	--
MW8	08/12/96	348.90	--	Dry	--	--	--	--	--	--	--	--	--
MW8	11/08/96	348.90	--	Dry	--	--	--	--	--	--	--	--	--
MW8	02/12/97	348.90	--	Dry	--	--	--	--	--	--	--	--	--
MW8	03/17/97	348.90	--	Dry	--	--	--	--	--	--	--	--	--
MW8	05/13/97	348.90	--	--	--	--	--	--	--	--	--	--	--
MW8	08/12/97	348.90	--	Dry	--	--	--	--	--	--	--	--	--
MW8	10/31/97	348.90	0.00	18.88	330.02	--	--	--	--	--	--	--	--
MW8	01/21/98	348.90	0.00	19.50	329.40	--	--	--	--	--	--	--	--
MW8	04/24/98	348.90	0.00	18.53	330.37	--	--	--	--	--	--	--	--
MW8	07/20/98	348.90	0.00	19.22	329.68	--	--	--	--	--	--	--	--
MW8	10/21/98	348.90	0.00	20.19	328.71	--	--	--	--	--	--	--	--
MW8	02/22/99	348.90	0.00	20.64	328.26	--	--	--	--	--	--	--	--
MW8	05/27/99	348.90	0.00	20.53	328.37	--	--	--	--	--	--	--	--
MW8	09/16/99	348.90	0.00	18.10	330.80	--	--	--	--	--	--	--	--
MW8	11/15/99	348.90	0.00	19.52	329.38	--	--	--	--	--	--	--	--
MW8	03/02/00	348.90	0.00	17.42	331.48	--	--	--	--	--	--	--	--
MW8	06/06/00	348.90	0.00	18.02	330.88	--	--	--	--	--	--	--	--
MW8	08/29/00	348.90	0.00	16.90	332.00	--	--	--	--	--	--	--	--
MW8	11/07/00	348.90	0.00	17.45	331.45	--	--	--	--	--	--	--	--
MW8	01/30/01	348.90	0.00	16.61	332.29	--	--	--	--	--	--	--	--
MW8	04/19/01	348.90	0.00	16.81	332.09	--	--	--	--	--	--	--	--

TABLE 2 GROUNDWATER MONITORING DATA, FORMER MOBIL STATION 04-H6J, 1024 MAIN STREET, PLEASANTON, CALIFORNIA

Sample ID	Date	Casing Elevation (feet)	Product Thickness (feet)	Depth to Water (feet)	Groundwater Elevation (feet)	Concentrations (µg/L)							
						TPH-g	TPH-d	Benzene	Toluene	Ethyl-benzene	Total Xylenes	MTBE (8020 or 8021)	MTBE (8260)
MW8	07/27/01	348.90	0.00	16.61	332.29	--	--	--	--	--	--	--	--
MW8	10/19/01	348.90	0.00	16.69	332.21	--	--	--	--	--	--	--	--
MW8	01/15/02	351.45	0.00	16.75	334.70	--	--	--	--	--	--	--	--
MW8	04/09/02	351.45	0.00	15.63	335.82	--	--	--	--	--	--	--	--
MW8	07/23/02	351.45	0.00	17.86	333.59	--	--	--	--	--	--	--	--
MW8	10/16/02	351.45	0.00	18.58	332.87	--	--	--	--	--	--	--	--
MW8	01/09/03	351.45	0.00	17.70	333.75	--	--	--	--	--	--	--	--
MW8	04/14/03	351.45	0.00	14.87	336.58	--	--	--	--	--	--	--	--
MW8	07/09/03	351.45		Well not located		--	--	--	--	--	--	--	--
MW8	10/01/03	351.45		Well not located		--	--	--	--	--	--	--	--
MW8	01/19/04	351.45	0.00	13.90	337.55	--	--	--	--	--	--	--	--
MW8	04/01/04	351.45	0.00	13.62	337.83	--	--	--	--	--	--	--	--
MW8	07/07/04	351.45	0.00	12.40	339.05	--	--	--	--	--	--	--	--
MW8	10/12/04	351.45	0.00	10.99	340.46	--	--	--	--	--	--	--	--
MW8	01/05/05	351.45	0.00	10.81	340.64	--	--	--	--	--	--	--	--
MW8	04/14/05	351.45	0.00	10.20	341.25	--	--	--	--	--	--	--	--
MW8	07/14/05	351.45	0.00	10.06	341.39	--	--	--	--	--	--	--	--
MW9	02/04/92	348.53	0.00	43.54	304.99	16,000	--	3,000	740	1,200	2,500	--	--
MW9	04/30/92	348.53	0.00	42.83	305.70	5,600	--	1,000	120	410	350	--	--
MW9	07/31/92	348.53	0.00	47.36	301.17	93	--	1,800	1,900	620	940	--	--
MW9	10/27/92	348.53	0.00	48.32	300.21	13,000	--	2,400	1,600	680	1,100	--	--
MW9	01/22/93	348.53	0.00	39.11	309.42	5,600	--	1,200	200	510	350	--	--
MW9	04/05/93	348.53	0.00	37.10	311.43	7,900	--	1,300	510	620	670	--	--
MW9	07/06/93	348.53	0.00	39.21	309.32	3,200	--	510	46	170	150	--	--
MW9	11/30/93	348.53	0.00	40.58	307.95	2,800	--	610	28	220	65	--	--
MW9	01/27/94	348.53	0.00	44.32	304.21	11,000	--	1,400	130	230	700	--	--

TABLE 2 GROUNDWATER MONITORING DATA, FORMER MOBIL STATION 04-H6J, 1024 MAIN STREET, PLEASANTON, CALIFORNIA

Sample ID	Date	Casing Elevation (feet)	Product Thickness (feet)	Depth to Water (feet)	Groundwater Elevation (feet)	Concentrations (µg/L)							
						TPH-g	TPH-d	Benzene	Toluene	Ethyl-benzene	Total Xylenes	MTBE (8020 or 8021)	MTBE (8260)
MW9	04/25/94	348.53	0.00	43.05	305.48	--	--	--	--	--	--	--	--
MW9	04/26/94	348.53	--	--	--	3,900	--	460	56	160	220	--	--
MW9	07/08/94	348.53	0.00	45.72	302.81	2,600	--	340	82	96	220	--	--
Well destroyed													
MW10	11/30/93	347.95	0.00	37.97	309.98	ND	--	ND	ND	ND	ND	--	--
MW10	01/27/94	347.95	0.00	42.16	305.79	ND	--	ND	ND	ND	1.2	--	--
MW10	04/25/94	347.95	0.00	40.39	307.56	--	--	--	--	--	--	--	--
MW10	04/26/94	347.95	--	--	--	810	--	17	0.84	ND	ND	--	--
MW10	07/08/94	347.95	0.00	41.45	306.50	110	--	18	12	3.7	14	--	--
MW10	10/05/94	347.95	0.00	42.28	305.67	87	--	8.0	5.0	0.85	4.5	--	--
MW10	02/21/95	347.95	0.00	35.14	312.81	70	--	3.6	12	1.8	9.5	--	--
MW10	05/03/95	347.95	0.00	35.07	312.88	ND	--	ND	ND	ND	ND	--	--
MW10	08/04/95	347.95	0.00	37.42	310.53	ND	--	ND	ND	ND	ND	ND	--
MW10	11/10/95	347.95	0.00	39.95	308.00	ND	--	ND	ND	ND	ND	--	--
MW10	02/12/96	347.95	0.00	36.57	311.38	ND	--	ND	1.9	ND	1.2	1.2	--
MW10	05/17/96	347.95	0.00	36.18	311.77	ND	--	ND	ND	ND	ND	ND	--
MW10	08/12/96	347.95	0.00	38.76	309.19	ND	--	ND	ND	ND	ND	ND	--
MW10	11/08/96	347.95	0.00	40.35	307.60	ND	--	ND	ND	ND	ND	ND	--
MW10	02/12/97	347.95	0.00	34.62	313.33	--	--	--	--	--	--	--	--
MW10 ^a	03/17/97	347.95	0.00	37.40	310.55	ND	--	ND	ND	ND	ND	ND	--
MW10 ^a	05/13/97	347.95	0.00	38.08	309.87	ND	--	ND	ND	ND	ND	ND	--
MW10 ^a	08/12/97	347.95	0.00	40.97	306.98	ND	--	ND	ND	ND	ND	ND	--
MW10 ^a	10/31/97	347.95	0.00	41.29	306.66	ND	--	ND	ND	ND	ND	ND	--
MW10 ^a	01/21/98	347.95	0.00	41.88	306.07	ND	--	ND	ND	ND	ND	ND	--
MW10 ^a	04/24/98	347.95	0.00	37.06	310.89	ND	--	ND	ND	ND	ND	ND	--
MW10 ^a	07/20/98	347.95	0.00	39.62	308.33	ND	--	ND	ND	ND	ND	ND	--

TABLE 2 GROUNDWATER MONITORING DATA, FORMER MOBIL STATION 04-H6J, 1024 MAIN STREET, PLEASANTON, CALIFORNIA

Sample ID	Date	Casing Elevation (feet)	Product Thickness (feet)	Depth to Water (feet)	Groundwater Elevation (feet)	Concentrations (µg/L)							
						TPH-g	TPH-d	Benzene	Toluene	Ethyl-benzene	Total Xylenes	MTBE (8020 or 8021)	MTBE (8260)
MW10 ^a	10/21/98	347.95	0.00	42.39	305.56	ND	--	ND	ND	ND	ND	ND	--
MW10	02/22/99	347.95	0.00	41.51	306.44	--	--	--	--	--	--	--	--
MW10	05/27/99	347.95	0.00	41.78	306.17	--	--	--	--	--	--	--	--
MW10	09/16/99	347.95	0.00	43.82	304.13	--	--	--	--	--	--	--	--
MW10	11/15/99	347.95	0.00	42.35	305.60	--	--	--	--	--	--	--	--
MW10	03/02/00	347.95	0.00	41.20	306.75	--	--	--	--	--	--	--	--
MW10	06/06/00	347.95	0.00	43.15	304.80	--	--	--	--	--	--	--	--
MW10	08/29/00	347.95	0.00	45.17	302.78	--	--	--	--	--	--	--	--
MW10	11/07/00	347.95	0.00	43.71	304.24	--	--	--	--	--	--	--	--
MW10 ^a	01/30/01	347.95	0.00	44.77	303.18	<20	--	<0.20	<0.20	<0.20	<0.60	<0.30	--
MW10	04/19/01	347.95	0.00	44.16	303.79	--	--	--	--	--	--	--	--
MW10	07/27/01	347.95	0.00	44.26	303.69	--	--	--	--	--	--	--	--
MW10	10/19/01	347.95	0.00	44.84	303.11	--	--	--	--	--	--	--	--
MW10 ^a	01/15/02	350.60	0.00	43.40	307.20	<50.0	--	<0.50	<0.50	<0.50	<0.50	<0.50	--
MW10	04/09/02	350.60	0.00	45.56	305.04	--	--	--	--	--	--	--	--
MW10	07/23/02	350.60	0.00	46.21	304.39	--	--	--	--	--	--	--	--
MW10	10/16/02	350.60	0.00	43.80	306.80	--	--	--	--	--	--	--	--
MW10	01/09/03	350.60	0.00	41.71	308.89	<50.0	--	<0.50	<0.50	<0.50	<0.50	--	0.60
MW10	04/14/03	350.60	0.00	43.91	306.69	--	--	--	--	--	--	--	--
MW10	07/09/03	350.60	0.00	43.61	306.99	--	--	--	--	--	--	--	--
MW10	10/01/03	350.60	0.00	44.34	306.26	--	--	--	--	--	--	--	--
MW10 ^a	01/19/04	350.60	0.00	44.50	306.10	<50	--	<0.5	<0.5	<0.5	<0.5	--	<0.5
MW10	04/01/04	350.60	0.00	44.07	306.53	--	--	--	--	--	--	--	--
MW10	07/07/04	350.60	0.00	44.35	306.25	--	--	--	--	--	--	--	--
MW10	10/12/04	350.60	0.00	45.04	305.56	--	--	--	--	--	--	--	--
MW10	01/05/05	350.60	0.00	44.66	305.94	<50	--	<0.5	<0.5	<0.5	<0.5	--	<0.5
MW10	04/14/05	350.60	0.00	40.51	310.09	--	--	--	--	--	--	--	--

TABLE 2 GROUNDWATER MONITORING DATA, FORMER MOBIL STATION 04-H6J, 1024 MAIN STREET, PLEASANTON, CALIFORNIA

Sample ID	Date	Casing Elevation (feet)	Product Thickness (feet)	Depth to Water (feet)	Groundwater Elevation (feet)	Concentrations (µg/L)							
						TPH-g	TPH-d	Benzene	Toluene	Ethyl-benzene	Total Xylenes	MTBE (8020 or 8021)	MTBE (8260)
MW10	07/14/05	350.60	0.00	43.24	307.36	--	--	--	--	--	--	--	--
MW11	11/30/93	347.56	0.00	38.41	309.15	ND	--	ND	ND	ND	1.6	--	--
MW11	01/27/94	347.56	0.00	38.02	309.54	ND	--	ND	ND	ND	ND	--	--
MW11	04/25/94	347.56	0.00	38.77	308.79	--	--	--	--	--	--	--	--
MW11	04/26/94	347.56	--	--	--	ND	--	ND	ND	ND	1.7	--	--
MW11	07/08/94	347.56	0.00	41.70	305.86	120	--	23	18	4.0	15	--	--
MW11	10/05/94	347.56	0.00	44.49	303.07	130	--	12	19	4.6	24	--	--
MW11	02/21/95	347.56	0.00	41.74	305.82	300	--	27	64	7.3	36	--	--
MW11	05/03/95	347.56	0.00	34.64	312.92	ND	--	ND	ND	ND	ND	--	--
MW11	08/04/95	347.56	0.00	35.28	312.28	ND	--	ND	ND	ND	ND	ND	--
MW11	11/10/95	347.56	0.00	36.85	310.71	ND	--	ND	0.88	ND	0.88	--	--
MW11	02/12/96	347.56	0.00	36.18	311.38	ND	--	ND	1.7	ND	1.2	1.3	--
MW11	05/17/96	347.56	0.00	34.39	313.17	ND	--	ND	ND	ND	ND	ND	--
MW11	08/12/96	347.56	0.00	35.64	311.92	ND	--	ND	ND	ND	ND	ND	--
MW11	11/08/96	347.56	0.00	37.34	310.22	ND	--	ND	ND	ND	0.81	ND	--
MW11	02/12/97	347.56	0.00	35.37	312.19	--	--	--	--	--	--	--	--
MW11 ^a	03/17/97	347.56	0.00	35.11	312.45	ND	--	ND	ND	ND	ND	ND	--
MW11 ^a	05/13/97	347.56	0.00	36.19	311.37	ND	--	ND	ND	ND	ND	ND	--
MW11 ^a	08/12/97	347.56	0.00	37.73	309.83	ND	--	ND	ND	ND	ND	ND	--
MW11 ^a	10/31/97	347.56	0.00	40.48	307.08	ND	--	ND	ND	ND	ND	ND	--
MW11 ^a	01/21/98	347.56	0.00	38.28	309.28	ND	--	ND	ND	ND	ND	ND	--
MW11 ^a	04/24/98	347.56	0.00	34.50	313.06	ND	--	ND	ND	ND	ND	ND	--
MW11 ^a	07/20/98	347.56	0.00	40.21	307.35	ND	--	ND	ND	ND	ND	ND	--
MW11 ^a	10/21/98	347.56	0.00	43.07	304.49	ND	--	ND	ND	ND	ND	ND	--
MW11	02/22/99	347.56	0.00	42.32	305.24	--	--	--	--	--	--	--	--
MW11	05/27/99	347.56	0.00	42.27	305.29	--	--	--	--	--	--	--	--

TABLE 2 GROUNDWATER MONITORING DATA, FORMER MOBIL STATION 04-H6J, 1024 MAIN STREET, PLEASANTON, CALIFORNIA

Sample ID	Date	Casing Elevation (feet)	Product Thickness (feet)	Depth to Water (feet)	Groundwater Elevation (feet)	Concentrations (µg/L)							
						TPH-g	TPH-d	Benzene	Toluene	Ethyl-benzene	Total Xylenes	MTBE (8020 or 8021)	MTBE (8260)
MW11	09/16/99	347.56	0.00	43.91	303.65	--	--	--	--	--	--	--	--
MW11 ^c	11/15/99	347.56	--	--	--	--	--	--	--	--	--	--	--
MW11	03/02/00	347.56	--	Dry	--	--	--	--	--	--	--	--	--
MW11	06/06/00	347.56	0.00	44.06	303.50	--	--	--	--	--	--	--	--
MW11 ^c	08/29/00	347.56	--	--	--	--	--	--	--	--	--	--	--
MW11 ^c	11/07/00	347.56	--	--	--	--	--	--	--	--	--	--	--
MW11 ^c	01/30/01	347.56	--	--	--	--	--	--	--	--	--	--	--
MW11	02/16/01	347.56	--	--	--	<20	--	<0.20	<0.20	<0.20	<0.60	<0.30	--
MW11	04/19/01	347.56	0.00	39.14	308.42	--	--	--	--	--	--	--	--
MW11 ^a	07/27/01	347.56	0.00	43.82	303.74	<50	--	<0.20	<0.20	<0.20	<0.60	<0.30	--
MW11	10/19/01	347.56	0.00	43.18	304.38	--	--	--	--	--	--	--	--
MW11 ^a	01/15/02	350.16	0.00	37.10	313.06	<50.0	--	<0.50	<0.50	<0.50	<0.50	<0.50	--
MW11	04/09/02	350.16	0.00	43.80	306.36	--	--	--	--	--	--	--	--
MW11 ^a	07/23/02	350.16	0.00	43.88	306.28	<50.0	--	<0.50	<0.50	<0.50	<0.50	<0.50	--
MW11	10/16/02	350.16	0.00	43.87	306.29	--	--	--	--	--	--	--	--
MW11 ^a	01/09/03	350.16	0.00	36.13	314.03	<50.0	--	<0.50	<0.50	<0.50	<0.50	--	<0.50
MW11	04/14/03	350.16	0.00	38.41	311.75	--	--	--	--	--	--	--	--
MW11 ^a	07/09/03	350.16	0.00	42.84	307.32	<50	--	<0.5	<0.5	<0.5	<0.5	<0.5	<0.5
MW11	10/01/03	350.16	0.00	43.85	306.31	--	--	--	--	--	--	--	--
MW11 ^a	01/19/04	350.16	0.00	38.42	311.74	<50	--	<0.5	<0.5	<0.5	<0.5	--	<0.5
MW11	04/01/04	350.16	0.00	42.32	307.84	--	--	--	--	--	--	--	--
MW11 ^a	07/07/04	350.16	0.00	43.70	306.46	<50	--	<0.5	<0.5	<0.5	<0.5	--	<0.5
MW11	10/12/04	350.16	0.00	43.79	306.37	--	--	--	--	--	--	--	--
MW11	01/05/05	350.16	0.00	41.98	308.18	<50	--	<0.5	<0.5	<0.5	<0.5	--	<0.5
MW11	04/14/05	350.16	0.00	35.13	315.03	--	--	--	--	--	--	--	--
MW11	07/14/05	350.16	0.00	42.45	307.71	<50	--	<0.5	<0.5	<0.5	<0.5	--	<0.5

TABLE 2 GROUNDWATER MONITORING DATA, FORMER MOBIL STATION 04-H6J, 1024 MAIN STREET, PLEASANTON, CALIFORNIA

Sample ID	Date	Casing Elevation (feet)	Product Thickness (feet)	Depth to Water (feet)	Groundwater Elevation (feet)	Concentrations (µg/L)							
						TPH-g	TPH-d	Benzene	Toluene	Ethyl-benzene	Total Xylenes	MTBE (8020 or 8021)	MTBE (8260)
MW12	11/30/93	347.15	0.00	37.97	309.18	55	--	1.8	4.3	2.5	11	--	--
MW12	01/27/94	347.15	0.00	44.02	303.13	ND	--	ND	ND	ND	ND	--	--
MW12	04/25/94	347.15	0.00	42.27	304.88	--	--	--	--	--	--	--	--
MW12	04/26/94	347.15	--	--	--	ND	--	ND	ND	ND	1.4	--	--
MW12	07/08/94	347.15	0.00	43.26	303.89	53	--	8.4	7.4	1.9	7.1	--	--
MW12	10/05/94	347.15	0.00	44.32	302.83	350	--	27	56	13	67	--	--
MW12	02/21/95	347.15	0.00	37.83	309.32	ND	--	4.0	4.0	0.77	3.6	--	--
MW12	05/03/95	347.15	0.00	37.24	309.91	ND	--	ND	ND	ND	ND	--	--
MW12	08/04/95	347.15	0.00	39.07	308.08	ND	--	ND	ND	ND	ND	ND	--
MW12	11/10/95	347.15	0.00	41.24	305.91	ND	--	ND	ND	ND	ND	--	--
MW12	02/12/96	347.15	0.00	38.19	308.96	ND	--	ND	2.1	ND	1.3	2.5	--
MW12 ^c	05/17/96	347.15	--	--	--	--	--	--	--	--	--	--	--
MW12	08/12/96	347.15	0.00	40.32	306.83	ND	--	ND	ND	ND	ND	ND	--
MW12	11/08/96	347.15	0.00	41.32	305.83	ND	--	ND	ND	ND	ND	ND	--
MW12	02/12/97	347.15	0.00	35.98	311.17	--	--	--	--	--	--	--	--
MW12 ^a	03/17/97	347.15	0.00	38.67	308.48	ND	--	ND	ND	ND	ND	ND	--
MW12 ^a	05/13/97	347.15	0.00	39.68	307.47	ND	--	ND	ND	ND	ND	ND	--
MW12 ^a	08/12/97	347.15	0.00	42.81	304.34	ND	--	ND	ND	ND	ND	ND	--
MW12 ^a	10/31/97	347.15	0.00	43.28	303.87	ND	--	ND	ND	ND	ND	ND	--
MW12 ^a	01/21/98	347.15	0.00	43.10	304.05	ND	--	ND	ND	ND	ND	ND	--
MW12 ^a	04/24/98	347.15	0.00	38.23	308.92	ND	--	ND	ND	ND	ND	ND	--
MW12 ^a	07/20/98	347.15	0.00	41.09	306.06	ND	--	ND	ND	ND	ND	ND	--
MW12 ^a	10/21/98	347.15	0.00	44.23	302.92	ND	--	ND	ND	ND	ND	ND	--
MW12 ^c	02/22/99	347.15	0.00	--	--	--	--	--	--	--	--	--	--
MW12	05/27/99	347.15	0.00	43.18	303.97	--	--	--	--	--	--	--	--
MW12	09/16/99	347.15	0.00	46.29	300.86	--	--	--	--	--	--	--	--
MW12 ^c	11/15/99	347.15	0.00	--	--	--	--	--	--	--	--	--	--

TABLE 2 GROUNDWATER MONITORING DATA, FORMER MOBIL STATION 04-H6J, 1024 MAIN STREET, PLEASANTON, CALIFORNIA

Sample ID	Date	Casing Elevation (feet)	Product Thickness (feet)	Depth to Water (feet)	Groundwater Elevation (feet)	Concentrations (µg/L)							
						TPH-g	TPH-d	Benzene	Toluene	Ethyl-benzene	Total Xylenes	MTBE (8020 or 8021)	MTBE (8260)
MW12 ^a	03/02/00	347.15	0.00	43.93	303.22	<50	--	<0.30	<0.30	<0.30	<0.60	<10	--
MW12	06/06/00	347.15	0.00	44.93	302.22	--	--	--	--	--	--	--	--
MW12	08/29/00	347.15	0.00	48.06	299.09	--	--	--	--	--	--	--	--
MW12	11/07/00	347.15	0.00	47.77	299.38	--	--	--	--	--	--	--	--
MW12 ^a	01/30/01	347.15	0.00	48.85	298.30	<20	--	<0.20	<0.20	<0.20	<0.60	<0.30	--
MW12	04/19/01	347.15	0.00	47.09	300.06	--	--	--	--	--	--	--	--
MW12	07/27/01	347.15	0.00	47.52	299.63	--	--	--	--	--	--	--	--
MW12	10/19/01	347.15	0.00	48.22	298.93	--	--	--	--	--	--	--	--
MW12 ^a	01/15/02	349.74	0.00	46.69	303.05	<50.0	--	<0.50	<0.50	<0.50	<0.50	<0.50	--
MW12	04/09/02	349.74	0.00	48.78	300.96	--	--	--	--	--	--	--	--
MW12	07/23/02	349.74	0.00	49.42	300.32	--	--	--	--	--	--	--	--
MW12	10/16/02	349.74	0.00	47.24	302.50	--	--	--	--	--	--	--	--
MW12 ^a	01/09/03	349.74	0.00	44.99	304.75	<50.0	--	<0.50	<0.50	<0.50	<0.50	--	<0.50
MW12	04/14/03	349.74	0.00	46.37	303.37	--	--	--	--	--	--	--	--
MW12	07/09/03	349.74	0.00	45.91	303.83	--	--	--	--	--	--	--	--
MW12	10/01/03	349.74	0.00	46.91	302.83	--	--	--	--	--	--	--	--
MW12 ^a	01/19/04	349.74	0.00	46.77	302.97	<50	--	<0.5	<0.5	<0.5	<0.5	--	<0.5
MW12	04/01/04	349.74	0.00	46.20	303.54	--	--	--	--	--	--	--	--
MW12	07/07/04	349.74	0.00	46.58	303.16	--	--	--	--	--	--	--	--
MW12	10/12/04	349.74	0.00	47.73	302.01	--	--	--	--	--	--	--	--
MW12	01/05/05	349.74	0.00	47.39	302.35	<50	--	<0.5	<0.5	<0.5	<0.5	--	<0.5
MW12	04/14/05	349.74	0.00	42.61	307.13	--	--	--	--	--	--	--	--
MW12	07/14/05	349.74	0.00	44.98	304.76	--	--	--	--	--	--	--	--
VMW1	11/30/93	348.05	--	Dry	--	--	--	--	--	--	--	--	--
VMW1	01/27/94	348.05	--	Dry	--	--	--	--	--	--	--	--	--
VMW1	04/25/94	348.05	--	Dry	--	--	--	--	--	--	--	--	--

TABLE 2 GROUNDWATER MONITORING DATA, FORMER MOBIL STATION 04-H6J, 1024 MAIN STREET, PLEASANTON, CALIFORNIA

Sample ID	Date	Casing Elevation (feet)	Product Thickness (feet)	Depth to Water (feet)	Groundwater Elevation (feet)	Concentrations (µg/L)							
						TPH-g	TPH-d	Benzene	Toluene	Ethyl-benzene	Total Xylenes	MTBE (8020 or 8021)	MTBE (8260)
VMW1	07/08/94	348.05	--	Dry	--	--	--	--	--	--	--	--	--
VMW1	10/05/94	348.05	--	--	--	--	--	--	--	--	--	--	--
VMW1	02/21/95	348.05	--	Dry	--	--	--	--	--	--	--	--	--
VMW1	05/03/95	348.05	--	Dry	--	--	--	--	--	--	--	--	--
VMW1	08/04/95	348.05	--	Dry	--	--	--	--	--	--	--	--	--
VMW1	11/10/95	348.05	--	Dry	--	--	--	--	--	--	--	--	--
VMW1	02/12/96	348.05	--	Dry	--	--	--	--	--	--	--	--	--
VMW1	05/17/96	348.05	--	Dry	--	--	--	--	--	--	--	--	--
VMW1	08/12/96	348.05	--	Dry	--	--	--	--	--	--	--	--	--
VMW1	11/08/96	348.05	--	Dry	--	--	--	--	--	--	--	--	--
VMW1	02/12/97	348.05	0.00	30.60	--	--	--	--	--	--	--	--	--
VMW1	03/17/97	348.05	--	Dry	--	--	--	--	--	--	--	--	--
VMW1	05/13/97	348.05	--	--	--	--	--	--	--	--	--	--	--
VMW1	08/12/97	348.05	--	Dry	--	--	--	--	--	--	--	--	--
VMW1	10/31/97	348.05	--	Dry	--	--	--	--	--	--	--	--	--
VMW1	01/21/98	348.05	--	Dry	--	--	--	--	--	--	--	--	--
VMW1	04/24/98	348.05	--	Dry	--	--	--	--	--	--	--	--	--
VMW1	07/20/98	348.05	--	Dry	--	--	--	--	--	--	--	--	--
VMW1	10/21/98	348.05	--	Dry	--	--	--	--	--	--	--	--	--
VMW1	02/22/99	348.05	--	Dry	--	--	--	--	--	--	--	--	--
VMW1	05/27/99	348.05	--	Dry	--	--	--	--	--	--	--	--	--
VMW1	09/16/99	348.05	--	Dry	--	--	--	--	--	--	--	--	--
VMW1	11/15/99	348.05	--	Dry	--	--	--	--	--	--	--	--	--
VMW1	03/02/00	348.05	--	Dry	--	--	--	--	--	--	--	--	--
VMW1	06/06/00	348.05	--	Dry	--	--	--	--	--	--	--	--	--
VMW1	08/29/00	348.05	--	Dry	--	--	--	--	--	--	--	--	--
VMW1	11/07/00	348.05	--	Dry	--	--	--	--	--	--	--	--	--

TABLE 2 GROUNDWATER MONITORING DATA, FORMER MOBIL STATION 04-H6J, 1024 MAIN STREET, PLEASANTON, CALIFORNIA

Sample ID	Date	Casing Elevation (feet)	Product Thickness (feet)	Depth to Water (feet)	Groundwater Elevation (feet)	Concentrations (µg/L)							
						TPH-g	TPH-d	Benzene	Toluene	Ethyl-benzene	Total Xylenes	MTBE (8020 or 8021)	MTBE (8260)
VMW1	01/30/01	348.05	--	Dry	--	--	--	--	--	--	--	--	--
VMW1	04/19/01	348.05	--	Dry	--	--	--	--	--	--	--	--	--
VMW1	07/27/01	348.05	--	Dry	--	--	--	--	--	--	--	--	--
VMW1	10/19/01	348.05	--	Dry	--	--	--	--	--	--	--	--	--
VMW1	01/15/02	350.58	--	Dry	--	--	--	--	--	--	--	--	--
VMW1	04/09/02	350.58	--	Dry	--	--	--	--	--	--	--	--	--
VMW1	07/23/02	350.58	--	Dry	--	--	--	--	--	--	--	--	--
VMW1	10/16/02	350.58	--	Dry	--	--	--	--	--	--	--	--	--
VMW1	01/09/03	350.58	--	Dry	--	--	--	--	--	--	--	--	--
VMW1	04/14/03	350.58	--	Dry	--	--	--	--	--	--	--	--	--
VMW1	07/09/03	350.58	--	Dry	--	--	--	--	--	--	--	--	--
VMW1	10/01/03	350.58	--	Dry	--	--	--	--	--	--	--	--	--
VMW1	01/19/04	350.58	--	Dry	--	--	--	--	--	--	--	--	--
VMW1	04/01/04	350.58	--	Dry	--	--	--	--	--	--	--	--	--
VMW1	07/07/04	350.58	--	Dry	--	--	--	--	--	--	--	--	--
VMW1	10/12/04	350.58	--	Dry	--	--	--	--	--	--	--	--	--
VMW1	01/05/05	350.58	--	Dry	--	--	--	--	--	--	--	--	--
VMW1	04/14/05	350.58	--	Dry	--	--	--	--	--	--	--	--	--
VMW1	07/14/05	350.58	--	Dry	--	--	--	--	--	--	--	--	--
VMW2	11/30/93	347.90	--	Dry	--	--	--	--	--	--	--	--	--
VMW2	01/27/94	347.90	--	Dry	--	--	--	--	--	--	--	--	--
VMW2	04/25/94	347.90	0.00	33.82	314.08	--	--	--	--	--	--	--	--
VMW2	07/08/94	347.90	--	Dry	--	--	--	--	--	--	--	--	--
VMW2	02/21/95	347.90	--	Dry	--	--	--	--	--	--	--	--	--
VMW2	05/03/95	347.90	--	Dry	--	--	--	--	--	--	--	--	--
VMW2	08/04/95	347.90	--	Dry	--	--	--	--	--	--	--	--	--

TABLE 2 GROUNDWATER MONITORING DATA, FORMER MOBIL STATION 04-H6J, 1024 MAIN STREET, PLEASANTON, CALIFORNIA

Sample ID	Date	Casing Elevation (feet)	Product Thickness (feet)	Depth to Water (feet)	Groundwater Elevation (feet)	Concentrations (µg/L)							
						TPH-g	TPH-d	Benzene	Toluene	Ethyl-benzene	Total Xylenes	MTBE (8020 or 8021)	MTBE (8260)
VMW2	11/10/95	347.90	--	Dry	--	--	--	--	--	--	--	--	--
VMW2	02/12/96	347.90	--	Dry	--	--	--	--	--	--	--	--	--
VMW2	05/17/96	347.90	--	Dry	--	--	--	--	--	--	--	--	--
VMW2	08/12/96	347.90	--	Dry	--	--	--	--	--	--	--	--	--
VMW2	11/08/96	347.90	--	Dry	--	--	--	--	--	--	--	--	--
VMW2	02/12/97	347.90	--	Dry	--	--	--	--	--	--	--	--	--
VMW2	03/17/97	347.90	--	Dry	--	--	--	--	--	--	--	--	--
VMW2	05/13/97	347.90	--	--	--	--	--	--	--	--	--	--	--
VMW2	08/12/97	347.90	--	Dry	--	--	--	--	--	--	--	--	--
VMW2	10/31/97	347.90	--	Dry	--	--	--	--	--	--	--	--	--
VMW2	01/21/98	347.90	0.00	27.85	320.05	--	--	--	--	--	--	--	--
VMW2	04/24/98	347.90	--	Dry	--	--	--	--	--	--	--	--	--
VMW2	07/20/98	347.90	--	Dry	--	--	--	--	--	--	--	--	--
VMW2	10/21/98	347.90	--	Dry	--	--	--	--	--	--	--	--	--
VMW2	02/22/99	347.90	--	Dry	--	--	--	--	--	--	--	--	--
VMW2	05/27/99	347.90	--	Dry	--	--	--	--	--	--	--	--	--
VMW2	09/16/99	347.90	--	Dry	--	--	--	--	--	--	--	--	--
VMW2	11/15/99	347.90	--	Dry	--	--	--	--	--	--	--	--	--
VMW2 ^c	03/02/00	347.90	--	--	--	--	--	--	--	--	--	--	--
VMW2	06/06/00	347.90	--	Dry	--	--	--	--	--	--	--	--	--
VMW2	08/29/00	347.90	--	Dry	--	--	--	--	--	--	--	--	--
VMW2	11/07/00	347.90	--	Dry	--	--	--	--	--	--	--	--	--
VMW2	01/30/01	347.90	--	Dry	--	--	--	--	--	--	--	--	--
VMW2	04/19/01	347.90	--	Dry	--	--	--	--	--	--	--	--	--
VMW2	07/27/01	347.90	--	Dry	--	--	--	--	--	--	--	--	--
VMW2	10/19/01	347.90	--	Dry	--	--	--	--	--	--	--	--	--
VMW2	01/15/02	350.42	--	Dry	--	--	--	--	--	--	--	--	--

TABLE 2 GROUNDWATER MONITORING DATA, FORMER MOBIL STATION 04-H6J, 1024 MAIN STREET, PLEASANTON, CALIFORNIA

Sample ID	Date	Casing Elevation (feet)	Product Thickness (feet)	Depth to Water (feet)	Groundwater Elevation (feet)	Concentrations (µg/L)							
						TPH-g	TPH-d	Benzene	Toluene	Ethyl-benzene	Total Xylenes	MTBE (8020 or 8021)	MTBE (8260)
VMW2	04/09/02	350.42	0.00	25.78	324.64	--	--	--	--	--	--	--	--
VMW2	07/23/02	350.42	0.00	27.21	323.21	--	--	--	--	--	--	--	--
VMW2	10/16/02	350.42	0.00	26.75	323.67	--	--	--	--	--	--	--	--
VMW2	01/09/02	350.42	0.00	26.26	324.16	--	--	--	--	--	--	--	--
VMW2	04/14/03	350.42	0.00	25.44	324.98	--	--	--	--	--	--	--	--
VMW2	07/09/03	350.42	0.00	25.54	324.88	--	--	--	--	--	--	--	--
VMW2	10/01/03	350.42	0.00	25.29	325.13	--	--	--	--	--	--	--	--
VMW2	01/19/04	350.42	0.00	23.42	327.00	--	--	--	--	--	--	--	--
VMW2	04/01/04	350.42	0.00	22.78	327.64	--	--	--	--	--	--	--	--
VMW2	07/07/04	350.42	0.00	21.92	328.50	--	--	--	--	--	--	--	--
VMW2	10/12/04	350.42	0.00	21.38	329.04	--	--	--	--	--	--	--	--
VMW2	01/05/05	350.42	0.00	20.68	329.74	--	--	--	--	--	--	--	--
VMW2	04/14/05	350.42	0.00	19.61	330.81	--	--	--	--	--	--	--	--
VMW2	07/14/05	350.42	0.00	18.52	331.90	--	--	--	--	--	--	--	--
VMW3	11/30/93	348.10	--	Dry	--	--	--	--	--	--	--	--	--
VMW3	01/27/94	348.10	--	Dry	--	--	--	--	--	--	--	--	--
VMW3	04/25/94	348.10	Trace	31.23	316.87	--	--	--	--	--	--	--	--
VMW3	07/08/94	348.10	--	Dry	--	--	--	--	--	--	--	--	--
VMW3	02/21/95	348.10	--	Dry	--	--	--	--	--	--	--	--	--
VMW3	05/03/95	348.10	--	Dry	--	--	--	--	--	--	--	--	--
VMW3	08/04/95	348.10	--	Dry	--	--	--	--	--	--	--	--	--
VMW3	11/10/95	348.10	--	Dry	--	--	--	--	--	--	--	--	--
VMW3	02/12/96	348.10	--	Dry	--	--	--	--	--	--	--	--	--
VMW3	05/17/96	348.10	--	Dry	--	--	--	--	--	--	--	--	--
VMW3	08/12/96	348.10	--	Dry	--	--	--	--	--	--	--	--	--
VMW3	11/08/96	348.10	--	Dry	--	--	--	--	--	--	--	--	--

TABLE 2 GROUNDWATER MONITORING DATA, FORMER MOBIL STATION 04-H6J, 1024 MAIN STREET, PLEASANTON, CALIFORNIA

Sample ID	Date	Casing Elevation (feet)	Product Thickness (feet)	Depth to Water (feet)	Groundwater Elevation (feet)	Concentrations (µg/L)							
						TPH-g	TPH-d	Benzene	Toluene	Ethyl-benzene	Total Xylenes	MTBE (8020 or 8021)	MTBE (8260)
VMW3	02/12/97	348.10	--	Dry	--	--	--	--	--	--	--	--	--
VMW3	03/17/97	348.10	0.00	31.29	316.81	--	--	--	--	--	--	--	--
VMW3	05/13/97	348.10	--	--	--	--	--	--	--	--	--	--	--
VMW3	08/12/97	348.10	--	Dry	--	--	--	--	--	--	--	--	--
VMW3	10/31/97	348.10	0.00	31.21	316.89	--	--	--	--	--	--	--	--
VMW3	01/21/98	348.10	0.00	31.25	316.85	--	--	--	--	--	--	--	--
VMW3	04/24/98	348.10	0.00	31.21	316.89	--	--	--	--	--	--	--	--
VMW3	07/20/98	348.10	--	Dry	--	--	--	--	--	--	--	--	--
VMW3	10/21/98	348.10	--	Dry	--	--	--	--	--	--	--	--	--
VMW3	02/22/99	348.10	--	Dry	--	--	--	--	--	--	--	--	--
VMW3	05/27/99	348.10	0.00	36.14	311.96	--	--	--	--	--	--	--	--
VMW3	09/16/99	348.10	0.00	31.32	316.78	--	--	--	--	--	--	--	--
VMW3	11/15/99	348.10	0.00	31.21	316.89	--	--	--	--	--	--	--	--
VMW3	03/02/00	348.10	0.00	31.14	316.96	--	--	--	--	--	--	--	--
VMW3	06/06/00	348.10	0.00	31.18	316.92	--	--	--	--	--	--	--	--
VMW3	08/29/00	348.10	0.00	31.20	316.90	--	--	--	--	--	--	--	--
VMW3	11/07/00	348.10	0.00	31.20	316.90	--	--	--	--	--	--	--	--
VMW3	01/30/01	348.10	--	Dry	--	--	--	--	--	--	--	--	--
VMW3	04/19/01	348.10	0.00	31.16	316.94	--	--	--	--	--	--	--	--
VMW3	07/27/01	348.10	0.00	31.29	316.81	--	--	--	--	--	--	--	--
VMW3	10/19/01	348.10	--	Dry	--	--	--	--	--	--	--	--	--
VMW3	01/15/02	350.77	--	Dry	--	--	--	--	--	--	--	--	--
VMW3	04/09/02	350.77	0.00	30.79	319.98	--	--	--	--	--	--	--	--
VMW3	07/23/02	350.77	0.00	31.21	319.56	--	--	--	--	--	--	--	--
VMW3	10/16/02	350.77	0.00	31.19	319.58	--	--	--	--	--	--	--	--
VMW3	01/09/03	350.77	0.00	31.20	319.57	--	--	--	--	--	--	--	--
VMW3	04/14/03	350.77	0.00	30.10	320.67	--	--	--	--	--	--	--	--

TABLE 2 GROUNDWATER MONITORING DATA, FORMER MOBIL STATION 04-H6J, 1024 MAIN STREET, PLEASANTON, CALIFORNIA

Sample ID	Date	Casing Elevation (feet)	Product Thickness (feet)	Depth to Water (feet)	Groundwater Elevation (feet)	Concentrations (µg/L)							
						TPH-g	TPH-d	Benzene	Toluene	Ethyl-benzene	Total Xylenes	MTBE (8020 or 8021)	MTBE (8260)
VMW3	07/09/03	350.77	0.00	30.62	320.15	--	--	--	--	--	--	--	--
VMW3	10/01/03	350.77	0.00	29.78	320.99	--	--	--	--	--	--	--	--
VMW3	01/19/04	350.77	0.00	29.60	321.17	--	--	--	--	--	--	--	--
VMW3	04/01/04	350.77	0.00	29.62	321.15	--	--	--	--	--	--	--	--
VMW3	07/07/04	350.77	0.00	28.84	321.93	--	--	--	--	--	--	--	--
VMW3	10/12/04	350.77	0.00	27.57	323.20	--	--	--	--	--	--	--	--
VMW3	01/05/05	350.77	0.00	25.81	324.96	--	--	--	--	--	--	--	--
VMW3	04/14/05	350.77	0.00	21.51	329.26	--	--	--	--	--	--	--	--
VMW3	07/14/05	350.77	0.00	13.37	337.40	--	--	--	--	--	--	--	--
VMW4	11/30/93	347.95	--	Dry	--	--	--	--	--	--	--	--	--
VMW4	01/27/94	347.95	--	Dry	--	--	--	--	--	--	--	--	--
VMW4	04/25/94	347.95	--	31.41	316.54	--	--	--	--	--	--	--	--
VMW4	07/08/94	347.95	--	Dry	--	--	--	--	--	--	--	--	--
VMW4	02/21/95	347.95	--	Dry	--	--	--	--	--	--	--	--	--
VMW4	05/03/95	347.95	--	Dry	--	--	--	--	--	--	--	--	--
VMW4	08/04/95	347.95	--	Dry	--	--	--	--	--	--	--	--	--
VMW4	11/10/95	347.95	--	Dry	--	--	--	--	--	--	--	--	--
VMW4	02/12/96	347.95	--	Dry	--	--	--	--	--	--	--	--	--
VMW4	05/17/96	347.95	--	Dry	--	--	--	--	--	--	--	--	--
VMW4	08/12/96	347.95	--	Dry	--	--	--	--	--	--	--	--	--
VMW4	11/08/96	347.95	--	Dry	--	--	--	--	--	--	--	--	--
VMW4	02/12/97	347.95	--	Dry	--	--	--	--	--	--	--	--	--
VMW4	03/17/97	347.95	--	Dry	--	--	--	--	--	--	--	--	--
VMW4	05/13/97	347.95	--	--	--	--	--	--	--	--	--	--	--
VMW4	08/12/97	347.95	--	Dry	--	--	--	--	--	--	--	--	--
VMW4	10/31/97	347.95	--	Dry	--	--	--	--	--	--	--	--	--

TABLE 2 GROUNDWATER MONITORING DATA, FORMER MOBIL STATION 04-H6J, 1024 MAIN STREET, PLEASANTON, CALIFORNIA

Sample ID	Date	Casing Elevation (feet)	Product Thickness (feet)	Depth to Water (feet)	Groundwater Elevation (feet)	Concentrations (µg/L)							
						TPH-g	TPH-d	Benzene	Toluene	Ethyl-benzene	Total Xylenes	MTBE (8020 or 8021)	MTBE (8260)
VMW4	01/21/98	347.95	0.00	10.95	337.00	--	--	--	--	--	--	--	--
VMW4	04/24/98	347.95	--	Dry	--	--	--	--	--	--	--	--	--
VMW4	07/20/98	347.95	--	Dry	--	--	--	--	--	--	--	--	--
VMW4	10/21/98	347.95	--	Dry	--	--	--	--	--	--	--	--	--
VMW4	02/22/99	347.95	--	Dry	--	--	--	--	--	--	--	--	--
VMW4	05/27/99	347.95	--	Dry	--	--	--	--	--	--	--	--	--
VMW4	09/16/99	347.95	--	Dry	--	--	--	--	--	--	--	--	--
VMW4	11/15/99	347.95	--	Dry	--	--	--	--	--	--	--	--	--
VMW4	03/02/00	347.95	0.00	10.13	337.82	--	--	--	--	--	--	--	--
VMW4	06/06/00	347.95	--	Dry	--	--	--	--	--	--	--	--	--
VMW4	08/29/00	347.95	--	Dry	--	--	--	--	--	--	--	--	--
VMW4	11/07/00	347.95	--	Dry	--	--	--	--	--	--	--	--	--
VMW4	01/30/01	347.95	--	Dry	--	--	--	--	--	--	--	--	--
VMW4	04/19/01	347.95	--	Dry	--	--	--	--	--	--	--	--	--
VMW4	07/27/01	347.95	--	Dry	--	--	--	--	--	--	--	--	--
VMW4	10/19/01	347.95	--	Dry	--	--	--	--	--	--	--	--	--
VMW4	01/15/02	350.32	--	Dry	--	--	--	--	--	--	--	--	--
VMW4	04/09/02	350.32	--	Dry	--	--	--	--	--	--	--	--	--
VMW4	07/23/02	350.32	--	Dry	--	--	--	--	--	--	--	--	--
VMW4	10/16/02	350.32	--	Dry	--	--	--	--	--	--	--	--	--
VMW4	01/09/03	350.32	--	Dry	--	--	--	--	--	--	--	--	--
VMW4	04/14/03	350.32	--	9.60	340.72	--	--	--	--	--	--	--	--
VMW4	07/09/03	350.32	--	Dry	--	--	--	--	--	--	--	--	--
VMW4	10/01/03	350.32	--	Dry	--	--	--	--	--	--	--	--	--
VMW4	01/19/04	350.32	--	Dry	--	--	--	--	--	--	--	--	--
VMW4	04/01/04	350.32	0.00	12.63	337.69	--	--	--	--	--	--	--	--
VMW4	07/07/04	350.32	0.00	10.10	340.22	--	--	--	--	--	--	--	--

TABLE 2 GROUNDWATER MONITORING DATA, FORMER MOBIL STATION 04-H6J, 1024 MAIN STREET, PLEASANTON, CALIFORNIA

Sample ID	Date	Casing Elevation (feet)	Product Thickness (feet)	Depth to Water (feet)	Groundwater Elevation (feet)	Concentrations (µg/L)							
						TPH-g	TPH-d	Benzene	Toluene	Ethyl-benzene	Total Xylenes	MTBE (8020 or 8021)	MTBE (8260)
VMW4	10/12/04	350.32	0.00	8.83	341.49	--	--	--	--	--	--	--	--
VMW4	01/05/05	350.32	0.00	8.24	342.08	--	--	--	--	--	--	--	--
VMW4	04/14/05	350.32	0.00	8.40	341.92	--	--	--	--	--	--	--	--
VMW4	07/14/05	350.32	0.00	8.40	341.92	--	--	--	--	--	--	--	--
RW1	11/30/93	347.89	Trace	37.75	310.14	--	--	--	--	--	--	--	--
RW1	01/27/94	347.89	Trace	42.00	305.89	--	--	--	--	--	--	--	--
RW1	04/25/94	347.89	0.02	40.24	307.67	--	--	--	--	--	--	--	--
RW1	07/08/94	347.89	0.15	41.41	306.59	--	--	--	--	--	--	--	--
RW1	10/05/94	347.89	Trace	42.18	305.71	--	--	--	--	--	--	--	--
RW1	02/21/95	347.89	Trace	34.94	312.95	110,000	--	16,000	29,000	2,200	14,000	--	--
RW1	05/03/95	347.89	0.01	34.83	313.07	--	--	--	--	--	--	--	--
RW1	08/04/95	347.89	Trace	37.11	310.78	--	--	--	--	--	--	--	--
RW1	11/10/95	347.89	0.02	39.74	308.17	--	--	--	--	--	--	--	--
RW1	02/12/96	347.89	0.00	47.29	300.60	41,000	--	4,400	12,000	960	6,900	120	--
RW1	05/17/96	347.89	0.00	47.53	300.36	81,000	--	2,700	8,600	1,100	6,300	ND	--
RW1	08/12/96	347.89	0.00	39.75	308.14	140,000	--	12,000	25,000	2,200	15,000	ND	--
RW1	11/08/96	347.89	--	--	--	81,000	--	5,300	11,000	1,300	8,900	ND	--
RW1	02/12/97	347.89	0.00	46.50	301.39	--	--	--	--	--	--	--	--
RW1 ^a	03/17/97	347.89	0.00	49.30	298.59	38,000	--	3,600	12,000	710	7,400	ND	--
RW1 ^a	05/13/97	347.89	0.00	37.86	310.03	130,000	--	7,300	20,000	1,500	12,000	ND	--
RW1 ^a	08/12/97	347.89	0.00	40.77	307.12	72,000	--	9,200	19,000	1,300	7,000	1,000	ND
RW1 ^a	10/31/97	347.89	0.00	47.54	300.35	45,000	--	4,500	11,000	530	6,800	630	ND
RW1 ^a	01/21/98	347.89	0.00	46.71	301.18	23,000	--	570	1,300	120	2,500	ND	ND
RW1 ^a	04/24/98	347.89	0.00	--	--	28,000	--	1,300	3,400	250	4,000	ND	--
RW1 ^a	07/20/98	347.89	0.00	45.54	302.35	21,000	--	1,400	3,500	530	2,700	ND	ND
RW1 ^a	10/21/98	347.89	0.00	42.41	305.48	35,000	--	3,500	5,700	660	4,100	ND	25

TABLE 2 GROUNDWATER MONITORING DATA, FORMER MOBIL STATION 04-H6J, 1024 MAIN STREET, PLEASANTON, CALIFORNIA

Sample ID	Date	Casing Elevation (feet)	Product Thickness (feet)	Depth to Water (feet)	Groundwater Elevation (feet)	Concentrations (µg/L)							
						TPH-g	TPH-d	Benzene	Toluene	Ethyl-benzene	Total Xylenes	MTBE (8020 or 8021)	MTBE (8260)
RW1 ^a	02/22/99	347.89	0.00	41.25	306.64	28,000	--	1,100	1,700	220	3,000	ND	ND
RW1 ^a	05/27/99	347.89	0.00	41.39	306.50	23,000	--	1,400	1,800	320	3,000	ND	--
RW1 ^a	09/16/99	347.89	0.00	44.23	303.66	34,000	--	910	5,000	1,000	3,800	ND	--
RW1 ^a	11/15/99	347.89	0.00	43.28	304.61	11,000	--	66	98	29	1,000	34	--
RW1 ^a	03/02/00	347.89	0.00	41.02	306.87	26,000	--	870	1,500	490	3,000	120	<10
RW1	06/06/00	347.89	--	Dry	--	--	--	--	--	--	--	--	--
RW1 ^a	08/29/00	347.89	0.00	45.10	302.79	11,000	--	480	250	380	720	<10	--
RW1 ^a	11/07/00	347.89	0.00	43.63	304.26	16,000	--	590	230	350	980	<100	--
RW1 ^a	01/30/01	347.89	0.00	44.81	303.08	9,900	--	390	89	340	240	<100	--
RW1 ^a	04/19/01	347.89	0.00	44.02	303.87	10,000	--	600	130	350	440	<100	<7
RW1 ^a	07/27/01	347.89	0.00	44.15	303.74	11,000	--	640	200	280	640	<5.0	--
RW1 ^a	10/19/01	347.89	0.00	44.72	303.17	12,000	--	810	130	500	580	<5.0	5
RW1 ^a	01/15/02	350.43	0.00	43.25	307.18	16,100	--	1,020	290	572	964	124	6.9
RW1 ^a	04/09/02	350.43	0.00	45.44	304.99	10,100	--	786	102	523	366	79.0	--
RW1 ^a	07/23/02	350.43	0.00	45.98	304.45	9,300	--	974	93	573	390	57.0	--
RW1 ^a	10/16/02	350.43	0.00	43.73	306.70	10,700	--	971	150	490	653	<5.0	--
RW1 ^a	01/09/03	350.43	0.00	41.57	308.86	16,000	--	990	298	510	1,130	--	6.60
RW1 ^a	04/14/03	350.43	0.00	43.87	306.56	10,700	--	1,250	103	598	815	--	4.60
RW1 ^a	07/09/03	350.43	0.00	43.40	307.03	11,100	--	1,390	109	660	820	53.3	4.20
RW1 ^a	10/01/03	350.43	0.00	44.19	306.24	10,600	--	1,440	54.0	582	490	78.0	3.20
RW1 ^a	01/19/04	350.43	0.00	44.33	306.10	6,860	--	722	27.3	168	199	--	3.20
RW1 ^a	04/01/04	350.43	0.00	43.90	306.53	6,450	--	760	37.7	180	130	--	2.40
RW1 ^a	07/07/04	350.43	0.00	44.25	306.18	4,760	--	663	51.1	180	183	--	2.60
RW1 ^a	10/12/04	350.43	0.00	44.75	305.68	6,670	--	691	30.0	139	158	--	<0.5
RW1 ^a	01/05/05	350.43	0.00	44.57	305.86	5,750	--	299	29.7	107	81.3	--	0.90
RW1 ^a	04/14/05	350.43	0.00	40.10	310.33	7,520	--	99.7	134	187	600	--	<0.5
RW1 ^a	07/14/05	350.43	0.00	42.87	307.56	2,730	--	116	7.3	109	21.8	--	<0.5

TABLE 2 GROUNDWATER MONITORING DATA, FORMER MOBIL STATION 04-H6J, 1024 MAIN STREET, PLEASANTON, CALIFORNIA

Sample ID	Date	Casing Elevation (feet)	Product Thickness (feet)	Depth to Water (feet)	Groundwater Elevation (feet)	Concentrations (µg/L)							
						TPH-g	TPH-d	Benzene	Toluene	Ethyl-benzene	Total Xylenes	MTBE (8020 or 8021)	MTBE (8260)
RW2	10/05/94	347.82	0.00	43.33	304.49	41,000	--	6,500	6,300	1,000	5,400	--	--
RW2	02/21/95	347.82	0.00	35.05	312.77	45,000	--	6,200	2,600	1,400	5,600	--	--
RW2	05/03/95	347.82	0.00	35.11	312.71	30,000	--	3,600	2,000	1,000	5,700	--	--
RW2	08/04/95	347.82	0.00	37.35	310.47	21,000	--	4,100	1,400	810	3,200	ND	--
RW2	11/10/95	347.82	0.00	41.02	306.80	26,000	--	2,600	990	810	2,700	--	--
RW2	02/12/96	347.82	0.00	38.63	309.19	10,000	--	600	600	230	1,900	ND	--
RW2	05/17/96	347.82	0.00	48.56	299.26	4,000	--	300	64	86	470	10	--
RW2	08/12/96	347.82	0.00	44.74	303.08	5,400	--	1,100	36	320	190	ND	--
RW2	11/08/96	347.82	--	--	--	3,500	--	480	48	150	150	ND	--
RW2	02/12/97	347.82	0.00	48.10	299.72	--	--	--	--	--	--	--	--
RW2 ^a	03/17/97	347.82	0.00	50.90	296.92	1,100	--	180	21	42	56	ND	--
RW2 ^a	05/13/97	347.82	0.00	38.11	309.71	3,500	--	680	93	150	300	ND	--
RW2 ^a	08/12/97	347.82	0.00	44.22	303.60	1,200	--	180	6.7	44	27	ND	--
RW2 ^a	10/31/97	347.82	0.00	49.13	298.69	440	--	8.9	3.6	1.5	90	ND	--
RW2 ^a	01/21/98	347.82	0.00	49.39	298.43	ND	--	ND	ND	ND	ND	ND	--
RW2 ^a	04/24/98	347.82	--	--	--	3,000	--	100	12	46	77	28	ND
RW2 ^a	07/20/98	347.82	0.00	47.16	300.66	480	--	20	6.9	7.7	9.6	ND	--
RW2 ^a	10/21/98	347.82	0.00	46.08	301.74	780	--	4.4	6.1	2.8	3.9	ND	--
RW2 ^a	02/22/99	347.82	0.00	44.31	303.51	2,300	--	87	11	33	27	ND	--
RW2 ^a	05/27/99	347.82	0.00	44.15	303.67	310	--	1.4	4.5	0.6	1.7	ND	--
RW2 ^a	09/16/99	347.82	0.00	47.97	299.85	260	--	ND	ND	ND	ND	ND	--
RW2 ^a	11/15/99	347.82	0.00	49.44	298.38	ND	--	ND	ND	ND	ND	ND	--
RW2 ^a	03/02/00	347.82	0.00	45.70	302.12	180	--	<1.0	<1.0	<1.0	<0.60	<10	--
RW2 ^a	06/06/00	347.82	0.00	45.62	302.20	250	--	7.2	6.9	5.1	24	<0.30	--
RW2 ^a	08/29/00	347.82	0.00	50.69	297.13	<50	--	0.38	1.0	<0.30	<0.60	<10	--
RW2 ^a	11/07/00	347.82	0.00	48.40	299.42	<20	--	0.32	0.32	0.22	<0.60	<0.30	--

TABLE 2 GROUNDWATER MONITORING DATA, FORMER MOBIL STATION 04-H6J, 1024 MAIN STREET, PLEASANTON, CALIFORNIA

Sample ID	Date	Casing Elevation (feet)	Product Thickness (feet)	Depth to Water (feet)	Groundwater Elevation (feet)	Concentrations (µg/L)							
						TPH-g	TPH-d	Benzene	Toluene	Ethyl-benzene	Total Xylenes	MTBE (8020 or 8021)	MTBE (8260)
RW2 ^a	01/30/01	347.82	0.00	50.37	297.45	<20	--	<0.20	<0.20	<0.20	<0.60	<0.30	--
RW2 ^a	04/19/01	347.82	0.00	48.06	299.76	<20	--	<0.20	<0.20	<0.20	<0.60	<0.30	--
RW2 ^a	07/27/01	347.82	0.00	48.82	299.00	<50	--	<0.20	<0.20	<0.20	<0.60	<0.30	--
RW2 ^a	10/19/01	347.82	0.00	50.24	297.58	<50	--	<0.20	<0.20	<0.20	<0.60	<0.30	--
RW2 ^a	01/15/02	350.42	0.00	46.88	303.54	<50.0	--	<0.50	<0.50	<0.50	<0.50	<0.50	--
RW2 ^a	04/09/02	350.42	0.00	50.86	299.56	<50.0	--	<0.50	<0.50	<0.50	<0.50	<0.50	--
RW2	07/23/02	350.42	0.00	51.77	298.65	--	--	--	--	--	--	--	--
RW2 ^a	10/16/02	350.42	0.00	47.01	303.41	<50.0	--	<0.5	<0.5	<0.5	<0.5	<0.5	--
RW2 ^a	01/09/03	350.42	0.00	43.42	307.00	1,020	--	17	30.1	51.9	110	--	<0.50
RW2 ^a	04/14/03	350.42	0.00	46.45	303.97	<50.0	--	<0.50	<0.50	<0.50	<0.50	<0.50	<0.50
RW2 ^a	07/09/03	350.42	0.00	46.12	304.30	76.6	--	<0.5	0.7	<0.5	0.7	<0.5	<0.5
RW2 ^a	10/01/03	350.42	0.00	47.15	303.27	<50	--	<0.5	<0.5	<0.5	<0.5	<0.5	<0.5
RW2 ^a	01/19/04	350.42	0.00	46.35	304.07	57.8	--	<0.5	<0.5	<0.5	<0.5	--	<0.5
RW2 ^a	04/01/04	350.42	0.00	45.71	304.71	<100	--	<1.0	<1.0	<1.0	<3.0	--	<0.5
RW2 ^a	07/07/04	350.42	0.00	44.92	305.50	<50	--	<0.5	<0.5	<0.5	<0.5	--	<0.5
RW2 ^a	10/12/04	350.42	0.00	40.83	309.59	<50	--	<0.5	2.7	0.6	4.4	--	<0.5
RW2 ^a	01/05/05	350.42	0.00	41.01	309.41	<50	--	<0.5	<0.5	<0.5	<0.5	--	<0.5
RW2 ^a	04/14/05	350.42	0.00	39.14	311.28	<50	--	<0.5	<0.5	<0.5	1.1	--	<0.5
RW2^a	07/14/05	350.42	0.00	39.20	311.22	<50	--	<0.5	<0.5	<0.5	<0.5	--	<0.5
RW3	10/05/94	347.92	0.00	44.66	303.26	1,600	--	120	180	26	170	--	--
RW3	02/21/95	347.92	0.00	39.85	308.07	620	--	67	30	12	48	--	--
RW3	05/03/95	347.92	0.00	40.12	307.80	780	--	31	28	6.0	40	--	--
RW3	08/04/95	347.92	0.00	41.84	306.08	190	--	37	14	ND	19	8.1	--
RW3	11/10/95	347.92	0.00	44.45	303.47	160	--	19	5.0	ND	4.4	--	--
RW3	02/12/96	347.92	0.00	42.62	305.30	ND	--	0.78	2.0	ND	2.0	1.4	--
RW3	05/17/96	347.92	0.00	48.90	299.02	52	--	2.8	0.5	ND	ND	3.6	--

TABLE 2 GROUNDWATER MONITORING DATA, FORMER MOBIL STATION 04-H6J, 1024 MAIN STREET, PLEASANTON, CALIFORNIA

Sample ID	Date	Casing Elevation (feet)	Product Thickness (feet)	Depth to Water (feet)	Groundwater Elevation (feet)	Concentrations (µg/L)							
						TPH-g	TPH-d	Benzene	Toluene	Ethyl-benzene	Total Xylenes	MTBE (8020 or 8021)	MTBE (8260)
RW3	08/12/96	347.92	0.00	43.71	304.21	ND	--	0.87	ND	ND	ND	ND	--
RW3	11/08/96	347.92	--	--	--	110	--	28	3.3	1.2	4.5	ND	--
RW3	02/12/97	347.92	0.00	48.82	299.10	--	--	--	--	--	--	--	--
RW3 ^a	03/17/97	347.92	0.00	51.61	296.31	ND	--	ND	ND	ND	ND	ND	--
RW3 ^a	05/13/97	347.92	0.00	38.22	309.70	960	--	180	190	6.8	79	ND	--
RW3 ^a	08/12/97	347.92	0.00	44.15	303.77	160	--	20	11	2.1	17	4.8	--
RW3 ^a	10/31/97	347.92	0.00	48.18	299.74	330	--	11	14	4.4	32	10	--
RW3 ^a	01/21/98	347.92	0.00	46.31	301.61	50	--	1.4	0.9	0.4	2.1	ND	--
RW3 ^a	04/24/98	347.92	--	--	--	ND	--	ND	ND	ND	ND	ND	--
RW3 ^a	07/20/98	347.92	0.00	46.81	301.11	80	--	0.6	1.0	ND	ND	ND	--
RW3	10/21/98	347.92	--	Dry	--	--	--	--	--	--	--	--	--
RW3 ^a	02/22/99	347.92	0.00	44.17	303.75	ND	--	ND	ND	ND	ND	ND	--
RW3 ^a	05/27/99	347.92	0.00	44.40	303.52	ND	--	ND	ND	ND	ND	ND	--
RW3 ^{a,f}	09/16/99	347.92	0.00	44.58	303.34	45,000	--	960	5,700	1,200	5,000	200	--
RW3 ^{a,f}	10/04/99	347.92	--	--	--	ND	--	ND	0.6	ND	ND	ND	--
RW3 ^a	11/15/99	347.92	0.00	48.32	299.60	93	--	ND	ND	1.2	3.3	ND	--
RW3 ^a	03/02/00	347.92	0.00	47.60	300.32	<50	--	<0.30	<0.30	<0.30	<0.60	<10	--
RW3 ^a	06/06/00	347.92	0.00	45.58	302.34	<20	--	<0.20	<0.20	<0.20	<0.60	<0.30	--
RW3 ^a	08/29/00	347.92	0.00	47.72	300.20	<50	--	<0.30	0.47	<0.30	<0.60	<10	--
RW3 ^a	11/07/00	347.92	0.00	47.18	300.74	<20	--	<0.20	<0.20	<0.20	<0.60	1.8	--
RW3 ^a	01/30/01	347.92	0.00	47.72	300.20	33	--	<0.20	<0.20	<0.20	<0.60	4.3	<5
RW3 ^a	04/19/01	347.92	0.00	45.73	302.19	<20	--	<0.20	<0.20	0.34	<0.60	0.33	--
RW3 ^a	07/27/01	347.92	0.00	46.61	301.31	<50	--	<0.20	<0.20	<0.20	<0.60	1.3	<2
RW3 ^a	10/19/01	347.92	0.00	46.96	300.96	<50	--	<0.20	<0.20	<0.20	<0.60	1.5	<2
RW3 ^a	01/15/02	350.53	0.00	44.98	305.55	<50.0	--	<0.50	<0.50	<0.50	<0.50	<0.50	--
RW3 ^a	04/09/02	350.53	0.00	46.80	303.73	<50.0	--	<0.50	<0.50	<0.50	<0.50	1.00	--
RW3 ^a	07/23/02	350.53	0.00	47.42	303.11	<50.0	--	<0.50	<0.50	<0.50	<0.50	1.90	--

TABLE 2 GROUNDWATER MONITORING DATA, FORMER MOBIL STATION 04-H6J, 1024 MAIN STREET, PLEASANTON, CALIFORNIA

Sample ID	Date	Casing Elevation (feet)	Product Thickness (feet)	Depth to Water (feet)	Groundwater Elevation (feet)	Concentrations (µg/L)							
						TPH-g	TPH-d	Benzene	Toluene	Ethyl-benzene	Total Xylenes	MTBE (8020 or 8021)	MTBE (8260)
RW3 ^a	10/16/02	350.53	0.00	46.42	304.11	<50.0	--	<0.5	<0.5	<0.5	<0.5	1.0	--
RW3 ^a	01/09/03	350.53	0.00	44.02	306.51	<50.0	--	<0.5	<0.5	<0.5	<0.5	--	<0.5
RW3 ^a	04/14/03	350.53	0.00	44.97	305.56	<50.0	--	<0.5	<0.5	<0.5	<0.5	--	<0.5
RW3 ^a	07/09/03	350.53	0.00	44.96	305.57	<50	--	<0.5	0.6	<0.5	<0.5	<0.5	<0.5
RW3 ^a	10/01/03	350.53	0.00	45.81	304.72	<50	--	<0.5	<0.5	<0.5	<0.5	0.6	<0.5
RW3 ^a	01/19/04	350.53	0.00	44.81	305.72	<50	--	<0.5	<0.5	<0.5	<0.5	--	<0.5
RW3 ^a	04/01/04	350.53	0.00	45.10	305.43	<100	--	<1.0	2.5	<1.0	5.1	--	<0.5
RW3 ^a	07/07/04	350.53	0.00	45.57	304.96	<50	--	<0.5	<0.5	<0.5	<0.5	--	<0.5
RW3 ^a	10/12/04	350.53	0.00	45.79	304.74	<50	--	<0.5	3.5	0.8	5.9	--	<0.5
RW3 ^a	01/05/05	350.53	0.00	45.63	304.90	<50	--	<0.5	<0.5	<0.5	<0.5	--	<0.5
RW3 ^a	04/14/05	350.53	0.00	41.91	308.62	<50	--	<0.5	<0.5	<0.5	<0.5	--	<0.5
RW3^a	07/14/05	350.53	0.00	44.37	306.16	<50	--	<0.5	<0.5	<0.5	<0.5	--	<0.5
RW4	10/05/94	348.29	0.00	42.62	305.67	130	--	11	4.9	1.5	9.2	--	--
RW4	02/21/95	348.29	0.02	35.40	312.91	--	--	--	--	--	--	--	--
RW4	05/03/95	348.29	0.00	35.03	313.26	--	--	--	--	--	--	--	--
RW4	05/04/95	348.29	--	--	--	2,900	--	330	130	120	410	--	--
RW4	08/04/95	348.29	0.00	37.62	310.67	520	--	63	ND	14	2.1	6.1	--
RW4	11/10/95	348.29	0.00	40.26	308.03	450	--	94	28	31	43	--	--
RW4	02/12/96	348.29	0.00	36.84	311.45	52	--	1.5	2.0	2.9	2.4	4.0	--
RW4	05/17/96	348.29	0.00	36.58	311.71	160	--	7.7	2.3	26	1.4	ND	--
RW4	08/12/96	348.29	0.00	38.96	309.33	ND	--	ND	ND	ND	ND	ND	--
RW4	11/08/96	348.29	--	--	--	ND	--	ND	ND	ND	ND	ND	--
RW4	02/12/97	348.29	0.00	34.95	313.34	--	--	--	--	--	--	--	--
RW4 ^a	03/17/97	348.29	0.00	37.75	310.54	ND	--	ND	ND	ND	ND	ND	--
RW4 ^a	05/13/97	348.29	0.00	38.36	309.93	ND	--	ND	ND	ND	ND	ND	--
RW4 ^a	08/12/97	348.29	0.00	41.28	307.01	ND	--	ND	ND	ND	ND	ND	--

TABLE 2 GROUNDWATER MONITORING DATA, FORMER MOBIL STATION 04-H6J, 1024 MAIN STREET, PLEASANTON, CALIFORNIA

Sample ID	Date	Casing Elevation (feet)	Product Thickness (feet)	Depth to Water (feet)	Groundwater Elevation (feet)	Concentrations (µg/L)							
						TPH-g	TPH-d	Benzene	Toluene	Ethyl-benzene	Total Xylenes	MTBE (8020 or 8021)	MTBE (8260)
RW4 ^a	10/31/97	348.29	0.00	41.75	306.54	ND	--	ND	ND	ND	ND	ND	--
RW4 ^a	01/21/98	348.29	0.00	41.61	306.68	ND	--	ND	ND	ND	ND	ND	--
RW4 ^a	04/24/98	348.29	--	--	--	ND	--	ND	ND	ND	ND	ND	--
RW4 ^a	07/20/98	348.29	0.00	49.94	298.35	ND	--	ND	ND	ND	ND	ND	--
RW4 ^a	10/21/98	348.29	--	Dry	--	--	--	--	--	--	--	--	--
RW4 ^a	02/22/99	348.29	0.00	41.80	306.49	ND	--	ND	ND	ND	ND	ND	--
RW4 ^a	05/27/99	348.29	0.00	42.06	306.23	ND	--	ND	ND	ND	ND	ND	--
RW4 ^a	09/16/99	348.29	0.00	44.87	303.42	ND	--	ND	ND	ND	ND	ND	--
RW4 ^a	11/15/99	348.29	0.00	44.60	303.69	ND	--	ND	ND	ND	ND	ND	--
RW4 ^a	03/02/00	348.29	0.00	41.48	306.81	<50	--	<0.30	<0.30	<0.30	<0.60	<10	--
RW4 ^a	06/06/00	348.29	0.00	43.41	304.88	<20	--	<0.20	<0.20	<0.20	<0.60	<0.30	--
RW4 ^a	08/29/00	348.29	0.00	45.38	302.91	<50	--	<0.30	<0.30	<0.30	<0.60	<10	--
RW4 ^a	11/07/00	348.29	0.00	43.99	304.30	<20	--	<0.20	<0.20	<0.20	<0.60	<0.30	--
RW4 ^a	01/30/01	348.29	0.00	45.12	303.17	<20	--	<0.20	<0.20	<0.20	<0.60	<0.30	--
RW4 ^a	04/19/01	348.29	0.00	44.42	303.87	<20	--	<0.20	<0.20	<0.20	<0.60	<0.30	--
RW4 ^a	07/27/01	348.29	0.00	44.54	303.75	<50	--	<0.20	<0.20	<0.20	<0.60	<0.30	--
RW4 ^a	10/19/01	348.29	0.00	45.09	303.20	<50	--	<0.20	<0.20	<0.20	<0.60	<0.30	--
RW4 ^a	01/15/02	350.92	0.00	43.68	307.24	<50.0	--	<0.50	<0.50	<0.50	<0.50	<0.50	--
RW4 ^a	04/09/02	350.92	0.00	45.79	305.13	<50.0	--	<0.50	<0.50	<0.50	<0.50	<0.50	--
RW4 ^a	07/23/02	350.92	0.00	46.43	304.49	<50.0	--	<0.50	<0.50	<0.50	<0.50	<0.50	--
RW4 ^a	10/16/02	350.92	0.00	44.06	306.86	<50.0	--	<0.5	<0.5	<0.5	<0.5	<0.5	--
RW4 ^a	01/09/03	350.92	0.00	41.97	308.95	64.9	--	0.70	<0.5	<0.5	<0.5	--	<0.50
RW4 ^a	04/14/03	350.92	0.00	44.17	306.75	<50.0	--	<0.5	<0.5	<0.5	<0.5	--	<0.50
RW4 ^a	07/09/03	350.92	0.00	43.83	307.09	<50	--	<0.5	0.7	<0.5	<0.5	<0.5	<0.5
RW4 ^a	10/01/03	350.92	0.00	44.60	306.32	<50	--	<0.5	<0.5	<0.5	<0.5	<0.5	<0.5
RW4 ^a	01/19/04	350.92	0.00	44.73	306.19	<50	--	<0.5	<0.5	<0.5	<0.5	--	<0.5
RW4 ^a	04/01/04	350.92	0.00	44.34	306.58	<100	--	<1.0	2.1	<1.0	4.5	--	<0.5

TABLE 2 GROUNDWATER MONITORING DATA, FORMER MOBIL STATION 04-H6J, 1024 MAIN STREET, PLEASANTON, CALIFORNIA

Sample ID	Date	Casing Elevation (feet)	Product Thickness (feet)	Depth to Water (feet)	Groundwater Elevation (feet)	Concentrations (µg/L)							
						TPH-g	TPH-d	Benzene	Toluene	Ethyl-benzene	Total Xylenes	MTBE (8020 or 8021)	MTBE (8260)
RW4 ^a	07/07/04	350.92	0.00	44.61	306.31	<50	--	<0.5	<0.5	<0.5	<0.5	--	<0.5
RW4 ^a	10/12/04	350.92	0.00	45.27	305.65	<50	--	<0.5	2.7	0.5	3.8	--	<0.5
RW4 ^a	01/05/05	350.92	0.00	44.91	306.01	<50	--	<0.5	<0.5	<0.5	<0.5	--	<0.5
RW4 ^a	04/14/05	350.92	0.00	40.77	310.15	<50	--	<0.5	<0.5	<0.5	<0.5	--	<0.5
RW4^a	07/14/05	350.92	0.00	43.54	307.38	<50	--	<0.5	<0.5	<0.5	<0.5	--	<0.5

- a Sampled using no-purge method.
- c Well inaccessible.
- d Insufficient amount of water for sample collection.
- e Reported by laboratory as non-gasoline mixture.
- f Due to an anomalous analytical result on 9/16/99, RW3 was resampled on 10/4/99.

- TPH-d Total Petroleum Hydrocarbons as diesel.
- TPH-g Total Petroleum Hydrocarbons as gasoline.
- ND Not detected at or above laboratory reporting limit.
- Trace Product present but too thin to be measured.

- µg/L Micrograms per liter.
- Not measured/not analyzed.

TABLE 3 GROUNDWATER ANALYTICAL RESULTS FOR OXYGENATES AND ADDITIVES,
FORMER MOBIL STATION 04-H6J, 1024 MAIN STREET, PLEASANTON, CALIFORNIA

Sample ID	Date	Concentrations (µg/L)						
		Methyl t-butyl ether	Ethyl t-butyl ether	t-Amyl methyl ether	t-Butyl alcohol	1,2-Dibromo-ethane	1,2-Dichloro-ethane	Diisopropyl ether
MW1 ^a	01/09/03	<0.50	<0.50	<0.50	<10	<0.50	<0.50	<0.50
MW1 ^a	04/14/03	<0.50	<0.50	<0.50	<10	<0.50	<0.50	<0.50
MW1 ^a	07/09/03	<0.5	<0.5	<0.5	<10	<0.5	<0.5	<0.5
MW1 ^a	10/01/03	<0.5	<0.5	<0.5	<10	<0.5	<0.5	<0.5
MW1 ^a	01/19/04	<0.5	<0.5	<0.5	<10	<0.5	<0.5	<0.5
MW1 ^a	04/01/04	<0.5	<0.5	<0.5	<10	<0.5	<0.5	<0.5
MW1 ^a	07/07/04	<0.5	<0.5	<0.5	<10	<0.5	<0.5	<0.5
MW1 ^a	10/12/04	<0.5	<0.5	<0.5	<10	<0.5	<0.5	<0.5
MW1 ^a	01/05/05	<0.5	<0.5	<0.5	<10	<0.5	<0.5	<0.5
MW1 ^a	04/14/05	<0.5	<0.5	<0.5	<10	<0.5	<0.5	<0.5
MW1 ^a	07/14/05	<0.5	<0.5	<0.5	<10	<0.5	<0.5	<0.5
MW2 ^a	01/21/98	ND	--	--	--	--	--	--
MW2 ^a	05/27/99	ND	--	--	--	--	--	--
MW2 ^a	11/15/99	<5	--	--	--	--	--	--
MW2 ^a	11/07/00	<5	--	--	--	--	--	--
MW2 ^a	04/19/01	<5	--	--	--	--	--	--
MW2 ^a	01/15/02	<0.5	--	--	--	--	--	--
MW2 ^a	04/09/02	<2.5	--	--	--	--	--	--
MW2 ^a	07/23/02	<1.0	--	--	--	--	--	--
MW2 ^a	10/16/02	<0.50	--	--	--	--	--	--
MW2 ^a	01/09/03	<0.50	<0.50	<0.50	<10	<0.50	<0.50	<0.50
MW2 ^a	04/14/03	<0.50	<0.50	<0.50	<10	<0.50	<0.50	<0.50
MW2 ^a	07/09/03	<0.5	<0.5	<0.5	<10	<0.5	<0.5	<0.5
MW2 ^a	10/01/03	<0.5	<0.5	<0.5	<10	<0.5	<0.5	<0.5
MW2 ^a	01/19/04	<0.5	<0.5	<0.5	<10	<0.5	<0.5	<0.5
MW2 ^a	04/01/04	<0.5	<0.5	<0.5	<10	<0.5	<0.5	<0.5

TABLE 3 GROUNDWATER ANALYTICAL RESULTS FOR OXYGENATES AND ADDITIVES,
FORMER MOBIL STATION 04-H6J, 1024 MAIN STREET, PLEASANTON, CALIFORNIA

Sample ID	Date	Concentrations (µg/L)						
		Methyl t-butyl ether	Ethyl t-butyl ether	t-Amyl methyl ether	t-Butyl alcohol	1,2-Dibromo-ethane	1,2-Dichloro-ethane	Diisopropyl ether
MW2 ^a	07/07/04	<0.5	<0.5	<0.5	<10	<0.5	<0.5	<0.5
MW2 ^a	10/12/04	<0.5	<0.5	<0.5	<10	<0.5	<0.5	<0.5
MW2 ^a	01/05/05	<0.5	<0.5	<0.5	<10	<0.5	<0.5	<0.5
MW2 ^a	04/14/05	<0.5	<0.5	<0.5	<10	<0.5	<0.5	<0.5
MW2^a	07/14/05	<0.5	<0.5	<0.5	<10	<0.5	<0.5	<0.5
MW4 ^a	01/15/02	<0.5	--	--	--	--	--	--
MW4 ^a	01/09/03	<0.50	<0.50	<0.50	<10	<0.50	1.2	<0.50
MW4 ^a	04/14/03	<0.50	<0.50	<0.50	<10	<0.50	<0.50	<0.50
MW4 ^a	07/09/03	<0.5	<0.5	<0.5	<10	<0.5	<0.5	<0.5
MW4 ^a	10/01/03	<0.5	<0.5	<0.5	<10	<0.5	<0.5	<0.5
MW4 ^a	01/19/04	<0.5	<0.5	<0.5	<10	<0.5	<0.5	<0.5
MW4 ^a	04/01/04	<0.5	<0.5	<0.5	<10	<0.5	<0.5	<0.5
MW4 ^a	07/07/04	<0.5	<0.5	<0.5	<10	<0.5	<0.5	<0.5
MW4 ^a	10/12/04	<0.5	<0.5	<0.5	<10	<0.5	<0.5	<0.5
MW4 ^a	01/05/05	<0.5	<0.5	<0.5	<10	<0.5	0.60	<0.5
MW4 ^a	04/14/05	<0.5	<0.5	<0.5	<10	<0.5	<0.5	<0.5
MW4^a	07/14/05	<0.5	<0.5	<0.5	<10	<0.5	<0.5	<0.5
MW6 ^a	01/15/02	<0.5	--	--	--	--	--	--
MW6 ^a	01/09/03	<0.50	<0.50	<0.50	<10	<0.50	<0.50	<0.50
MW6 ^a	04/14/03	<0.50	<0.50	<0.50	<10	<0.50	<0.50	<0.50
MW6 ^a	07/09/03	<0.5	<0.5	<0.5	<10	<0.5	<0.5	<0.5
MW6 ^a	10/01/03	<0.5	<0.5	<0.5	<10	<0.5	<0.5	<0.5
MW6 ^a	01/19/04	<0.5	<0.5	<0.5	<10	<0.5	<0.5	<0.5
MW6 ^a	04/01/04	<0.5	<0.5	<0.5	<10	<0.5	<0.5	<0.5
MW6 ^a	07/07/04	<0.5	<0.5	<0.5	<10	<0.5	<0.5	<0.5

TABLE 3 GROUNDWATER ANALYTICAL RESULTS FOR OXYGENATES AND ADDITIVES,
FORMER MOBIL STATION 04-H6J, 1024 MAIN STREET, PLEASANTON, CALIFORNIA

Sample ID	Date	Concentrations (µg/L)						
		Methyl t-butyl ether	Ethyl t-butyl ether	t-Amyl methyl ether	t-Butyl alcohol	1,2-Dibromo-ethane	1,2-Dichloro-ethane	Diisopropyl ether
MW6 ^a	10/12/04	<0.5	<0.5	<0.5	<10	<0.5	<0.5	<0.5
MW6 ^a	01/05/05	<0.5	<0.5	<0.5	<10	<0.5	<0.5	<0.5
MW6 ^a	04/14/05	<0.5	<0.5	<0.5	<10	<0.5	<0.5	<0.5
MW6^a	07/14/05	<0.5	<0.5	<0.5	<10	<0.5	<0.5	<0.5
MW10	01/09/03	0.60	<0.50	<0.50	<10	<0.50	<0.50	<0.50
MW10 ^a	01/19/04	<0.5	<0.5	<0.5	<10	<0.5	<0.5	<0.5
MW10 ^a	01/05/05	<0.5	<0.5	<0.5	<10	<0.5	<0.5	<0.5
MW11 ^a	01/09/03	<0.50	<0.50	<0.50	<10	<0.50	<0.50	<0.50
MW11 ^a	07/09/03	<0.5	<0.5	<0.5	<10	<0.5	<0.5	<0.5
MW11 ^a	01/19/04	<0.5	<0.5	<0.5	<10	<0.5	<0.5	<0.5
MW11 ^a	07/07/04	<0.5	<0.5	<0.5	<10	<0.5	<0.5	<0.5
MW11 ^a	01/05/05	<0.5	<0.5	<0.5	<10	<0.5	<0.5	<0.5
MW11^a	07/14/05	<0.5	<0.5	<0.5	<10	<0.5	<0.5	<0.5
MW12 ^a	01/09/03	<0.50	<0.50	<0.50	<10	<0.50	<0.50	<0.50
MW12 ^a	01/19/04	<0.5	<0.5	<0.5	<10	<0.5	<0.5	<0.5
MW12 ^a	01/05/05	<0.5	<0.5	<0.5	<10	<0.5	<0.5	<0.5
RW1 ^a	08/12/97	ND	--	--	--	--	--	--
RW1 ^a	10/31/97	ND	--	--	--	--	--	--
RW1 ^a	01/21/98	ND	--	--	--	--	--	--
RW1 ^a	07/20/98	ND	--	--	--	--	--	--
RW1 ^a	10/21/98	25	--	--	--	--	--	--
RW1 ^a	02/22/99	ND	--	--	--	--	--	--
RW1 ^a	03/02/00	<10	--	--	--	--	--	--

TABLE 3 GROUNDWATER ANALYTICAL RESULTS FOR OXYGENATES AND ADDITIVES,
FORMER MOBIL STATION 04-H6J, 1024 MAIN STREET, PLEASANTON, CALIFORNIA

Sample ID	Date	Concentrations (µg/L)						
		Methyl t-butyl ether	Ethyl t-butyl ether	t-Amyl methyl ether	t-Butyl alcohol	1,2-Dibromo-ethane	1,2-Dichloro-ethane	Diisopropyl ether
RW1 ^a	04/19/01	<7	--	--	--	--	--	--
RW1 ^a	10/19/01	5	--	--	--	--	--	--
RW1 ^a	01/15/02	6.9	--	--	--	--	--	--
RW1 ^a	01/09/03	6.60	<0.50	<0.50	197	<0.50	<0.50	<0.50
RW1 ^a	04/14/03	4.60	<0.50	<0.50	93.2	<0.50	<0.50	<0.50
RW1 ^a	07/09/03	4.20	<0.5	<0.5	87.9	<0.5	<0.5	<0.5
RW1 ^a	10/01/03	3.20	<0.5	<0.5	64.1	<0.5	27.4	<0.5
RW1 ^a	01/19/04	3.20	<0.5	<0.5	122	<0.5	<0.5	<0.5
RW1 ^a	04/01/04	2.40	<0.5	4.30	27.0	<0.5	<0.5	<0.5
RW1 ^a	07/07/04	2.60	<0.5	<0.5	148	<0.5	<0.5	<0.5
RW1 ^a	10/12/04	<0.5	<0.5	<0.5	<10	<0.5	<0.5	<0.5
RW1 ^a	01/05/05	0.90	<0.5	<0.5	40.4	<0.5	<0.5	<0.5
RW1 ^a	04/14/05	<0.5	<0.5	1.20	42.4	<0.5	1.80	<0.5
RW1^a	07/14/05	<0.5	<0.5	<0.5	<10	<0.5	<0.5	<0.5
RW2 ^a	04/24/98	ND	--	--	--	--	--	--
RW2 ^a	01/09/03	<0.50	<0.50	<0.50	<10	<0.50	1.7	<0.50
RW2 ^a	04/14/03	<0.50	<0.50	<0.50	<10	<0.50	<0.50	<0.50
RW2 ^a	07/09/03	<0.5	<0.5	<0.5	<10	<0.5	<0.5	<0.5
RW2 ^a	10/01/03	<0.5	<0.5	<0.5	<10	<0.5	<0.5	<0.5
RW2 ^a	01/19/04	<0.5	<0.5	<0.5	<10	<0.5	1.10	<0.5
RW2 ^a	04/01/04	<0.5	<0.5	<0.5	<10	<0.5	<0.5	<0.5
RW2 ^a	07/07/04	<0.5	<0.5	<0.5	<10	<0.5	<0.5	<0.5
RW2 ^a	10/12/04	<0.5	<0.5	<0.5	<10	<0.5	<0.5	<0.5
RW2 ^a	01/05/05	<0.5	<0.5	<0.5	<10	<0.5	<0.5	<0.5
RW2 ^a	04/14/05	<0.5	<0.5	<0.5	<10	<0.5	<0.5	<0.5
RW2^a	07/14/05	<0.5	<0.5	<0.5	<10	<0.5	<0.5	<0.5

TABLE 3 GROUNDWATER ANALYTICAL RESULTS FOR OXYGENATES AND ADDITIVES,
FORMER MOBIL STATION 04-H6J, 1024 MAIN STREET, PLEASANTON, CALIFORNIA

Sample ID	Date	Concentrations (µg/L)						
		Methyl t-butyl ether	Ethyl t-butyl ether	t-Amyl methyl ether	t-Butyl alcohol	1,2-Dibromo-ethane	1,2-Dichloro-ethane	Diisopropyl ether
RW3 ^a	01/30/01	<5	--	--	--	--	--	--
RW3 ^a	07/27/01	<2	--	--	--	--	--	--
RW3 ^a	10/19/01	<2	--	--	--	--	--	--
RW3 ^a	01/09/03	<0.5	<0.50	<0.50	<10	<0.50	3.2	<0.50
RW3 ^a	04/14/03	<0.5	<0.50	<0.50	<10	<0.50	3.2	<0.50
RW3 ^a	07/09/03	<0.5	<0.50	<0.50	<10	<0.50	3.40	<0.50
RW3 ^a	10/01/03	<0.5	<0.5	<0.5	<10	<0.5	4.10	<0.5
RW3 ^a	01/19/04	<0.5	<0.5	<0.5	<10	<0.5	3.40	<0.5
RW3 ^a	04/01/04	<0.5	<0.5	<0.5	<10	<0.5	<0.5	<0.5
RW3 ^a	07/07/04	<0.5	<0.5	<0.5	<10	<0.5	4.80	<0.5
RW3 ^a	10/12/04	<0.5	<0.5	<0.5	<10	<0.5	4.70	<0.5
RW3 ^a	01/05/05	<0.5	<0.5	<0.5	<10	<0.5	4.60	<0.5
RW3 ^a	04/14/05	<0.5	<0.5	<0.5	<10	<0.5	<0.5	<0.5
RW3^a	07/14/05	<0.5	<0.5	<0.5	<10	<0.5	<0.5	<0.5
RW4 ^a	01/09/03	<0.50	<0.50	<0.50	<10	<0.50	<0.50	<0.50
RW4 ^a	04/14/03	<0.50	<0.50	<0.50	<10	<0.50	<0.50	<0.50
RW4 ^a	07/09/03	<0.5	<0.5	<0.5	<10	<0.5	<0.5	<0.5
RW4 ^a	10/01/03	<0.5	<0.5	<0.5	<10	<0.5	<0.5	<0.5
RW4 ^a	01/19/04	<0.5	<0.5	<0.5	<10	<0.5	<0.5	<0.5
RW4 ^a	04/01/04	<0.5	<0.5	<0.5	<10	<0.5	<0.5	<0.5
RW4 ^a	07/07/04	<0.5	<0.5	<0.5	<10	<0.5	<0.5	<0.5
RW4 ^a	10/12/04	<0.5	<0.5	<0.5	<10	<0.5	<0.5	<0.5
RW4 ^a	01/05/05	<0.5	<0.5	<0.5	<10	<0.5	<0.5	<0.5
RW4 ^a	04/14/05	<0.5	<0.5	<0.5	<10	<0.5	<0.5	<0.5
RW4^a	07/14/05	<0.5	<0.5	<0.5	<10	<0.5	<0.5	<0.5

TABLE 3 GROUNDWATER ANALYTICAL RESULTS FOR OXYGENATES AND ADDITIVES,
FORMER MOBIL STATION 04-H6J, 1024 MAIN STREET, PLEASANTON, CALIFORNIA

Sample ID	Date	Concentrations (µg/L)						
		Methyl t-butyl ether	Ethyl t-butyl ether	t-Amyl methyl ether	t-Butyl alcohol	1,2-Dibromo-ethane	1,2-Dichloro-ethane	Diisopropyl ether

a Sampled using no-purge method.
 ND Not detected at or above laboratory reporting limits.
 -- Not analyzed.
 µg/L Micrograms per liter.

TABLE 4 GROUNDWATER MONITORING PLAN,
FORMER MOBIL STATION 04-H6J, 1024 MAIN STREET, PLEASANTON, CALIFORNIA

Well Number	Groundwater Gauging Frequency	Groundwater Sampling and Analysis Frequency		
		BTEX and TPH-g	MTBE	Other Oxygenates and Additives
MW1	Q	Q	Q	Q
MW2	Q	Q	Q	Q
MW3	Q	--	--	--
MW4	Q	Q	Q	Q
MW5	Q	--	--	--
MW6	Q	Q	Q	Q
MW7	Q	--	--	--
MW8	Q	--	--	--
MW10	Q	A	A	A
MW11	Q	SA	SA	SA
MW12	Q	A	A	A
RW1	Q	Q	Q	Q
RW2	Q	Q	Q	Q
RW3	Q	Q	Q	Q
RW4	Q	Q	Q	Q
VMW1	Q	--	--	--
VMW2	Q	--	--	--
VMW3	Q	--	--	--
VMW4	Q	--	--	--

Q = Quarterly.

A = Annually (during the first quarter of each year).

SA = Semi-annually (during the first and third quarters of each year).

-- = Not sampled.

BTEX = Benzene, toluene, ethylbenzene, total xylenes.

MTBE = Methyl tertiary butyl ether.

TPH-g = Total Petroleum Hydrocarbons as gasoline.

Oxygenates and additives include diisopropyl ether, t-butyl alcohol, tert-amyl methyl ether, ethyl tert-butyl ether, 1,2-dibromoethane, and 1,2-dichloroethane.

Appendix A
Field Protocols

PROTOCOLS FOR QUARTERLY GROUNDWATER MONITORING

GROUNDWATER GAUGING

Wells are opened prior to gauging to allow the groundwater level in the wells to equilibrate with atmospheric pressure. The depth to groundwater and depth to liquid-phase hydrocarbons, if present, are then measured to the nearest 0.01 feet using an electronic water level meter or optical interface probe. The measurements are made from a permanent reference point at the top of the well casing. If less than 1 foot of water is measured in a well, the well is considered "dry." Wells with a sheen or measurable liquid-phase hydrocarbons are generally not sampled.

WELL PURGING

Wells at this site meet the criteria for a no purge alternative for quarterly groundwater monitoring. Therefore no purging of wells is completed at this site.

GROUNDWATER SAMPLING

Groundwater in each well is sampled using a factory-cleaned disposable bailer. Samples from extraction wells are typically collected from sample ports associated with the groundwater remediation system. Samples collected for volatile organic analysis are placed in Teflon septum-sealed 40-milliliter glass vials. Samples collected for diesel analysis are placed in 1-liter amber glass bottles. Each sample bottle is labeled with the site name, well number, date, sampler's initials, and preservative. The samples are placed in a cooler with ice for delivery to a state-certified laboratory. The information for each sample is entered on a chain-of-custody form prior to transport to the laboratory.

Appendix B

Field Documents



GROUNDWATER PURGE AND SAMPLE

Project Name: Former Mobil 04-H6J

Well No: MW1

Date: 7/14/05

Project No: UP04H6J.1

Personnel: C. Mitchell

GAUGING DATA

Water Level Measuring Method: WLM

Measuring Point Description: TOC

WELL PURGE VOLUME CALCULATION	Total Depth (feet)	Depth to Water (feet)	Water Column (feet)	Multiplier for Casing Diameter				Casing Volume (gal)	Total Purge Volume (gal)	
				1	2	4	6			
	50.08	-	43.01	=	X	0.04	0.16	0.64	1.44	=

PURGING DATA

Purge Method: non-purge, sample by bailer Purge Depth: Screen Purge Rate: (gpm)

Time						
Volume Purge (gal)						
Temperature (C)						
pH						
Spec. Cond. (umhos)						
Turbidity/Color						
Odor (Y/N)						
Dewatered (Y/N)						

Comments/Observations:

NO PURGE / GRAB SAMPLE ONLY

SAMPLING DATA

Time Sampled: 7:00

Approximate Depth to Water During Sampling: 43 (feet)

Comments:

Sample Number	Number of Containers	Container Type	Perservative	Volume Filled (mL or L)	Turbidity/ Color	Analysis Method
MW1	6	Voa	HCL	40 ml	/	TPH-g, BTEX, MTBE

Total Purge Volume: _____ (gallons)

Disposal: N/A

Weather Conditions:

Condition of Well Box and Casing at Time of Sampling:

no bolts
tags broken

Well Head Conditions Requiring Correction:

Problems Encountered During Purging and Sampling:

None



GROUNDWATER PURGE AND SAMPLE

Project Name: Former Mobil 04-H6J

Well No: MW2

Date: 7/14/05

Project No: UP04H6J.1

Personnel: C. M. Felton II

GAUGING DATA

Water Level Measuring Method: WLM

Measuring Point Description: TOC

WELL PURGE VOLUME CALCULATION	Total Depth (feet)	Depth to Water (feet)	Water Column (feet)	Multiplier for Casing Diameter				Casing Volume (gal)	Total Purge Volume (gal)
	48.54	-	43.01	=	X	1	2	4	6
					0.04	0.16	0.64	1.44	

PURGING DATA

Purge Method: non-purge, sample by bailer Purge Depth: Screen Purge Rate: (gpm)

Time	Volume Purge (gal)	Temperature (C)	pH	Spec. Cond. (umhos)	Turbidity/Color	Odor (Y/N)	Dewatered (Y/N)

Comments/Observations:

NO PURGE / GRAB SAMPLE ONLY

SAMPLING DATA

Time Sampled: 8:20

Approximate Depth to Water During Sampling: 43 (feet)

Comments:

Sample Number	Number of Containers	Container Type	Perservative	Volume Filled (mL or L)	Turbidity/ Color	Analysis Method
MW2	6	Voa	HCL	40 ml	/	TPH-g, BTEX, MTBE

Total Purge Volume: — (gallons)

Disposal: N/A

Weather Conditions:

Condition of Well Box and Casing at Time of Sampling:

OK
Top of Well
Casing Broken

Well Head Conditions Requiring Correction:

Problems Encountered During Purging and Sampling:

None



GROUNDWATER PURGE AND SAMPLE

Project Name: Former Mobil 04-H6J	Well No: MW4	Date: 7/14/05
Project No: UP04H6J.1	Personnel: C. M. Z. Lopez	

GAUGING DATA

Water Level Measuring Method: WLM

Measuring Point Description: TOC

WELL PURGE VOLUME CALCULATION	Total Depth (feet)	Depth to Water (feet)	Water Column (feet)	Multiplier for Casing Diameter				Casing Volume (gal)	Total Purge Volume (gal)
				1	2	4	6		
...	48.63	-	43.25	X					=
				0.04	0.16	0.64	1.44		

PURGING DATA

Purge Method: non-purge, sample by bailer Purge Depth: Screen Purge Rate: (gpm)

Time	Volume Purge (gal)	Temperature (C)	pH	Spec. Cond. (umhos)	Turbidity/Color	Odor (Y/N)	Dewatered (Y/N)

Comments/Observations:

NO PURGE / GRAB SAMPLE ONLY

SAMPLING DATA

Time Sampled: 640 Approximate Depth to Water During Sampling: 44 (feet)

Comments:

Sample Number	Number of Containers	Container Type	Perservative	Volume Filled (mL or L)	Turbidity/ Color	Analysis Method
MW4	6	Voa	HCL	40 ml	/	TPH-g, BTEX, MTBE

Total Purge Volume: _____ (gallons) Disposal: N/A

Weather Conditions:

Condition of Well Box and Casing at Time of Sampling: lid broken

Well Head Conditions Requiring Correction: No Bolts

Problems Encountered During Purging and Sampling: None



GROUNDWATER PURGE AND SAMPLE

Project Name: Former Mobil 04-H6J	Well No: MW6	Date: 7/14/05
Project No: UP04H6J.1	Personnel: C. M. J. che 11	

GAUGING DATA

Water Level Measuring Method: WLM

Measuring Point Description: TOC

WELL PURGE VOLUME CALCULATION	Total Depth (feet)	Depth to Water (feet)	Water Column (feet)	Multiplier for Casing Diameter				Casing Volume (gal)	Total Purge Volume (gal)
	54.23	-	43.58	=	X	1	2	4	6
					0.04	0.16	0.64	1.44	

PURGING DATA

Purge Method: non-purge, sample by bailer Purge Depth: Screen Purge Rate: (gpm)

Time						
Volume Purge (gal)						
Temperature (C)						
pH						
Spéc Cond (umhos)						
Turbidity/Color						
Odor (Y/N)						
Dewatered (Y/N)						

Comments/Observations:

NO PURGE / GRAB SAMPLE ONLY

SAMPLING DATA

Time Sampled: 10:05 Approximate Depth to Water During Sampling: 44 (feet)

Comments:

Sample Number	Number of Containers	Container Type	Perservative	Volume Filled (mL or L)	Turbidity/ Color	Analysis Method
MW6	6	Voa	HCL	40 ml		TPH-g, BTEX, MTBE

Total Purge Volume: _____ (gallons) Disposal: N/A

Weather Conditions:

Condition of Well Box and Casing at Time of Sampling: 1x Bolt missing

Well Head Conditions Requiring Correction:

Problems Encountered During Purging and Sampling: None



GROUNDWATER PURGE AND SAMPLE

Project Name: Former Mobil 04-H6J	Well No: MW11	Date: 7/14/05
Project No: UP04H6J.1	Personnel: C. Mitchell	

GAUGING DATA

Water Level Measuring Method: WLM

Measuring Point Description: TOC

WELL PURGE VOLUME CALCULATION	Total Depth (feet)	Depth to Water (feet)	Water Column (feet)	Multiplier for Casing Diameter				Casing Volume (gal)	Total Purge Volume (gal)
	44.65	=	42.45	=	X	1	2	4	6
					0.04	0.16	0.64	1.44	

PURGING DATA

Purge Method: non-purge, sample by bailer Purge Depth: Screen Purge Rate: (gpm)

Time	Volume Purge (gal)	Temperature (C)	pH	Spec. Cond. (umhos)	Turbidity/Color	Odor (Y/N)	Dewatered (Y/N)

Comments/Observations:

NO PURGE / GRAB SAMPLE ONLY

SAMPLING DATA

Time Sampled: 10:35 Approximate Depth to Water During Sampling: 43 (feet)

Comments:

Sample Number	Number of Containers	Container Type	Perservative	Volume Filled (mL or L)	Turbidity/ Color	Analysis Method
MW11	6	Voa	HCL	40 ml	/	TPH-g, BTEX, MTBE

Total Purge Volume: _____ (gallons) Disposal: N/A

Weather Conditions:

Condition of Well Box and Casing at Time of Sampling:

Well Head Conditions Requiring Correction:

Problems Encountered During Purging and Sampling:

04
04
None
None



GROUNDWATER PURGE AND SAMPLE

Project Name: Former Mobil 04-H6J

Well No: RW1

Date: 7/14/05

Project No: UP04H6J.1

Personnel: C. M. Leher II

GAUGING DATA

Water Level Measuring Method: WLM

Measuring Point Description: TOC

WELL PURGE VOLUME CALCULATION	Total Depth (feet)	Depth to Water (feet)	Water Column (feet)	Multiplier for Casing Diameter				Casing Volume (gal)	Total Purge Volume (gal)
	48.63	-	42.87	=	X	1	2	4	6
					0.04	0.16	0.64	1.44	

PURGING DATA

Purge Method: non-purge, sample by bailer Purge Depth: Screen Purge Rate: (gpm)

Time	Volume Purge (gal)	Temperature (°C)	pH	Spec. Cond. (umhos)	Turbidity/Color	Odor (Y/N)	Dewatered (Y/N)

Comments/Observations:

NO PURGE / GRAB SAMPLE ONLY

SAMPLING DATA

Time Sampled: 7:20

Approximate Depth to Water During Sampling: 43 (feet)

Comments:

Sample Number	Number of Containers	Container Type	Perservative	Volume Filled (mL or L)	Turbidity/ Color	Analysis Method
RW1	6	Voa	HCL	40 ml	/	TPH-g, BTEX, MTBE

Total Purge Volume: — (gallons)

Disposal: N/A

Weather Conditions:

Condition of Well Box and Casing at Time of Sampling:

Well Head Conditions Requiring Correction:

Problems Encountered During Purging and Sampling:

04
04
None
None



GROUNDWATER PURGE AND SAMPLE

Project Name: Former Mobil 04-H6J

Well No: RW2

Date: 7/14/05

Project No: UP04H6J.1

Personnel: C. Mitchell

GAUGING DATA

Water Level Measuring Method: WLM

Measuring Point Description: TOC

WELL PURGE VOLUME CALCULATION	Total Depth (feet)	Depth to Water (feet)	Water Column (feet)	Multiplier for Casing Diameter				Casing Volume (gal)	Total Purge Volume (gal)
				1	2	4	6		
	52.18	-	39.20	=	X				=
					0.04	0.16	0.64	1.44	

PURGING DATA

Purge Method: non-purge, sample by bailer Purge Depth: Screen Purge Rate: (gpm)

Time:						
Volume Purge (gal)						
Temperature (C)						
pH						
Spec. Cond. (umhos)						
Turbidity/Color						
Odor (Y/N)						
Dewatered (Y/N)						

Comments/Observations:

NO PURGE / GRAB SAMPLE ONLY

SAMPLING DATA

Time Sampled: 8:45

Approximate Depth to Water During Sampling: 40 (feet)

Comments:

Sample Number	Number of Containers	Container Type	Perservative	Volume Filled (mL or L)	Turbidity/ Color	Analysis Method
RW2	6	Voa	HCL	40 ml	/	TPH-g, BTEX, MTBE

Total Purge Volume: (gallons)

Disposal: N/A

Weather Conditions:

Condition of Well Box and Casing at Time of Sampling:

Well Head Conditions Requiring Correction:

Problems Encountered During Purging and Sampling:

og
ou
None
None



GROUNDWATER PURGE AND SAMPLE

Project Name: Former Mobil 04-H6J	Well No: RW3	Date: 7/14/05
Project No: UP04H6J.1	Personnel: C. M. F. G. H. I. J. K. L. M. N. O. P. Q. R. S. T. U. V. W. X. Y. Z.	

GAUGING DATA

Water Level Measuring Method: WLM

Measuring Point Description: TOC

WELL PURGE VOLUME CALCULATION	Total Depth (feet)	Depth to Water (feet)	Water Column (feet)	Multiplier for Casing Diameter				Casing Volume (gal)	Total Purge Volume (gal)
	...	52.93	- 44.37	=	X	1	2	4	6
					0.04	0.16	0.64	1.44	

PURGING DATA

Purge Method: non-purge, sample by bailer Purge Depth: Screen Purge Rate: (gpm)

Time	Volume Purge (gal)	Temperature (C)	pH	Spec. Cond. (umhos)	Turbidity/Color	Odor (Y/N)	Dewatered (Y/N)

Comments/Observations:

NO PURGE / GRAB SAMPLE ONLY

SAMPLING DATA

Time Sampled: 755 Approximate Depth to Water During Sampling: 45 (feet)

Comments:

Sample Number	Number of Containers	Container Type	Perservative	Volume Filled (mL or L)	Turbidity/ Color	Analysis Method
RW3	6	Voa	HCL	40 ml	/	TPH-g, BTEX, MTBE

Total Purge Volume: — (gallons) Disposal: N/A

Weather Conditions: 04

Condition of Well Box and Casing at Time of Sampling: 04

Well Head Conditions Requiring Correction: None

Problems Encountered During Purging and Sampling: None



GROUNDWATER PURGE AND SAMPLE

Project Name: Former Mobil 04-H6J	Well No: RW7	Date: 7/14/05
Project No: UP04H6J.1	Personnel: C. M.; L. G. 11	

GAUGING DATA

Water Level Measuring Method: WLM

Measuring Point Description: TOC

WELL PURGE VOLUME CALCULATION	Total Depth (feet)	Depth to Water (feet)	Water Column (feet)	Multiplier for Casing Diameter				Casing Volume (gal)	Total Purge Volume (gal)	
				1	2	4	6			
	49.31	-	43.54	=	X	0.04	0.16	0.64	1.44	=

PURGING DATA

Purge Method: non-purge, sample by bailer Purge Depth: Screen Purge Rate: (gpm)

Time	Volume Purge (gal)	Temperature (C)	pH	Spec. Cond. (umhos)	Turbidity/Color	Odor (Y/N)	Dewatered (Y/N)

Comments/Observations:

NO PURGE / GRAB SAMPLE ONLY

SAMPLING DATA

Time Sampled: 9:05 Approximate Depth to Water During Sampling: 44 (feet)

Comments:

Sample Number	Number of Containers	Container Type	Perservative	Volume Filled (mL or L)	Turbidity/ Color	Analysis Method
RW7	6	Voa	HCL	40 ml	/	TPH-g, BTEX, MTBE

Total Purge Volume: ~ (gallons) Disposal: N/A

Weather Conditions:

Condition of Well Box and Casing at Time of Sampling:

Well Head Conditions Requiring Correction:

Problems Encountered During Purging and Sampling:

04
05
None
None

Appendix C

Laboratory Analytical Reports

AUG 01 2005

ETIC ENGINEERING

7/23/05

ETIC ENGINEERING 10236

**2285 MORELLO AVENUE
PLEASANT HILL, CA 94523**

This report includes the analytical certificates of analysis for all samples listed below. These samples relate to your project identified below:

Project Name: EXXONMOBIL 04-H6J
Project Number: .
Laboratory Project Number: 422922.

An executed copy of the chain of custody, the project quality control data, and the sample receipt form are also included as an addendum to this report. Any QC recoveries outside laboratory control limits are flagged individually with an #. Sample specific comments and quality control statements are included in the Laboratory notes section of the analytical report for each sample report. If you have any questions relating to this analytical report, please contact your Laboratory Project Manager at 1-800-765-0980. Any opinions, if expressed, are outside the scope of the Laboratory's accreditation.

Sample Identification	Lab Number	Page 1 Collection Date
-----	-----	-----
MW1	05-A101613	7/14/05
MW2	05-A101614	7/14/05
MW4	05-A101615	7/14/05
MW6	05-A101616	7/14/05
MW11	05-A101617	7/14/05
RW1	05-A101618	7/14/05
RW2	05-A101619	7/14/05
RW3	05-A101620	7/14/05
RW4	05-A101621	7/14/05

Sample Identification	Lab Number	Page 2 Collection Date
-----	-----	-----

These results relate only to the items tested.
This report shall not be reproduced except in full and with
permission of the laboratory.

Report Approved By: Roxanne L. Connor Report Date: 7/23/05

Johnny A. Mitchell, Laboratory Director
Michael H. Dunn, M.S., Technical Director
Pamela A. Langford, Senior Project Manager
Eric S. Smith, QA/QC Director
Sandra McMillin, Technical Services

Gail A. Lage, Senior Project Manager
Glenn L. Norton, Technical Services
Kelly S. Comstock, Technical Services
Roxanne L. Connor, Senior Project Manager

Laboratory Certification Number: 01168CA

This material is intended only for the use of the individual(s) or entity to whom it is addressed,
and may contain information that is privileged and confidential. If you are not the intended recipient,
or the employee or agent responsible for delivering this material to the intended recipient, you are
hereby notified that any dissemination, distribution, or copying of this material is strictly prohibited.
If you have received this material in error, please notify us immediately at 615-726-0177.

ANALYTICAL REPORT

ETIC ENGINEERING 10236
2285 MORELLO AVENUE
PLEASANT HILL, CA 94523

Lab Number: 05-A101613
Sample ID: MW1
Sample Type: Water
Site ID: 04-H6J

Date Collected: 7/14/05
Time Collected: 7:00
Date Received: 7/15/05
Time Received: 7:55
Page: 1

Project:
Project Name: EXXONMOBIL 04-H6J
Sampler: CHRISTOPHER L. MITCHELL

Purchase Order: 4505802524

Analyte	Result	Units	Report Limit	Dil Factor	Analysis Date	Analysis Time	Analyst	Method	Batch
ORGANIC PARAMETERS									
**Benzene	1.60	ug/l	0.50	1.0	7/22/05	3:46	J. Freeman	8021B	6071
**Ethylbenzene	1.2	ug/l	0.5	1.0	7/22/05	3:46	J. Freeman	8021B	6071
**Toluene	0.7	ug/l	0.5	1.0	7/22/05	3:46	J. Freeman	8021B	6071
**Xylenes (Total)	ND	ug/l	0.5	1.0	7/22/05	3:46	J. Freeman	8021B	6071
**TPH (Gasoline Range)	111.	ug/l	50.0	1.0	7/22/05	3:46	J. Freeman	8015B	6071
VOLATILE ORGANICS									
**Ethyl-t-butylether	ND	ug/l	0.50	1.0	7/18/05	12:42	C. Johnson	8260B	2260
**tert-amyl methyl ether	ND	ug/L	0.50	1.0	7/18/05	12:42	C. Johnson	8260B	2260
**Tertiary butyl alcohol	ND	ug/l	10.0	1.0	7/18/05	12:42	C. Johnson	8260B	2260
**1,2-Dibromoethane	ND	ug/l	0.50	1.0	7/18/05	12:42	C. Johnson	8260B	2260
**1,2-Dichloroethane	ND	ug/l	0.50	1.0	7/18/05	12:42	C. Johnson	8260B	2260
**Methyl-t-butyl ether	ND	ug/l	0.50	1.0	7/18/05	12:42	C. Johnson	8260B	2260
**Diisopropyl ether	ND	ug/l	0.50	1.0	7/18/05	12:42	C. Johnson	8260/SA05-77	2260

Surrogate	% Recovery	Target Range
BTEX/GRO Surr., a,a,a-TFT	94.	63. - 134.
VOA Surr 1,2-DCA-d4	101.	70. - 130.
VOA Surr Toluene-d8	97.	78. - 121.
VOA Surr, 4-BFB	104.	78. - 126.
VOA Surr, DBFM	99.	79. - 122.

Sample report continued . . .

ANALYTICAL REPORT

Laboratory Number: 05-A101613
Sample ID: MW1
Project:
Page 2

LABORATORY COMMENTS:

- ND = Not detected at the report limit.
- B = Analyte was detected in the method blank.
- J = Estimated Value below Report Limit.
- E = Estimated Value above the calibration limit of the instrument.
- # = Recovery outside Laboratory historical or method prescribed limits.
- ** = NELAC E87358 Certified Analyte

End of Sample Report.

ANALYTICAL REPORT

ETIC ENGINEERING 10236
2285 MORELLO AVENUE
PLEASANT HILL, CA 94523

Lab Number: 05-A101614
Sample ID: MW2
Sample Type: Water
Site ID: 04-H6J

Project:
Project Name: EXXONMOBIL 04-H6J
Sampler: CHRISTOPHER L. MITCHELL

Date Collected: 7/14/05
Time Collected: 8:20
Date Received: 7/15/05
Time Received: 7:55
Page: 1

Purchase Order: 4505802524

Analyte	Result	Units	Report Limit	Dil Factor	Analysis Date	Analysis Time	Analyst	Method	Batch
ORGANIC PARAMETERS									
**Benzene	41.5	ug/l	0.50	1.0	7/22/05	4:13	J. Freeman	8021B	6071
**Ethylbenzene	116.	ug/l	0.5	1.0	7/22/05	4:13	J. Freeman	8021B	6071
**Toluene	3.3	ug/l	0.5	1.0	7/22/05	4:13	J. Freeman	8021B	6071
**Xylenes (Total)	27.0	ug/l	0.5	1.0	7/22/05	4:13	J. Freeman	8021B	6071
**TPH (Gasoline Range)	1150	ug/l	50.0	1.0	7/22/05	4:13	J. Freeman	8015B	6071
VOLATILE ORGANICS									
**Ethyl-t-butylether	ND	ug/l	0.50	1.0	7/18/05	13:09	C. Johnson	8260B	2260
**tert-amyl methyl ether	ND	ug/L	0.50	1.0	7/18/05	13:09	C. Johnson	8260B	2260
**Tertiary butyl alcohol	ND	ug/l	10.0	1.0	7/18/05	13:09	C. Johnson	8260B	2260
**1,2-Dibromoethane	ND	ug/l	0.50	1.0	7/18/05	13:09	C. Johnson	8260B	2260
**1,2-Dichloroethane	ND	ug/l	0.50	1.0	7/18/05	13:09	C. Johnson	8260B	2260
**Methyl-t-butyl ether	ND	ug/l	0.50	1.0	7/18/05	13:09	C. Johnson	8260B	2260
**Diisopropyl ether	ND	ug/l	0.50	1.0	7/18/05	13:09	C. Johnson	8260/SA05-77	2260

Surrogate	% Recovery	Target Range
BTEX/GRO Surr., a,a,a-TFT	95.	63. - 134.
VOA Surr 1,2-DCA-d4	101.	70. - 130.
VOA Surr Toluene-d8	98.	78. - 121.
VOA Surr, 4-BFB	101.	78. - 126.
VOA Surr, DBFM	100.	79. - 122.

Sample report continued . . .

ANALYTICAL REPORT

Laboratory Number: 05-A101614
Sample ID: MW2
Project:
Page 2

LABORATORY COMMENTS:

ND = Not detected at the report limit.
B = Analyte was detected in the method blank.
J = Estimated Value below Report Limit.
E = Estimated Value above the calibration limit of the instrument.
= Recovery outside Laboratory historical or method prescribed limits.
** = NELAC E87358 Certified Analyte

End of Sample Report.

ANALYTICAL REPORT

ETIC ENGINEERING 10236
2285 MORELLO AVENUE
PLEASANT HILL, CA 94523

Lab Number: 05-A101615
Sample ID: MW4
Sample Type: Water
Site ID: 04-H6J

Project:
Project Name: EXXONMOBIL 04-H6J
Sampler: CHRISTOPHER L. MITCHELL

Date Collected: 7/14/05
Time Collected: 6:40
Date Received: 7/15/05
Time Received: 7:55
Page: 1

Purchase Order: 4505802524

Analyte	Result	Units	Report Limit	Dil Factor	Analysis Date	Analysis Time	Analyst	Method	Batch
ORGANIC PARAMETERS									
**Benzene	1.70	ug/l	0.50	1.0	7/22/05	4:39	J. Freeman	8021B	6071
**Ethylbenzene	ND	ug/l	0.5	1.0	7/22/05	4:39	J. Freeman	8021B	6071
**Toluene	ND	ug/l	0.5	1.0	7/22/05	4:39	J. Freeman	8021B	6071
**Xylenes (Total)	ND	ug/l	0.5	1.0	7/22/05	4:39	J. Freeman	8021B	6071
**TPH (Gasoline Range)	85.0	ug/l	50.0	1.0	7/22/05	4:39	J. Freeman	8015B	6071
VOLATILE ORGANICS									
**Ethyl-t-butylether	ND	ug/l	0.50	1.0	7/18/05	13:36	C. Johnson	8260B	2260
**tert-amyl methyl ether	ND	ug/L	0.50	1.0	7/18/05	13:36	C. Johnson	8260B	2260
**Tertiary butyl alcohol	ND	ug/l	10.0	1.0	7/18/05	13:36	C. Johnson	8260B	2260
**1,2-Dibromoethane	ND	ug/l	0.50	1.0	7/18/05	13:36	C. Johnson	8260B	2260
**1,2-Dichloroethane	ND	ug/l	0.50	1.0	7/18/05	13:36	C. Johnson	8260B	2260
**Methyl-t-butyl ether	ND	ug/l	0.50	1.0	7/18/05	13:36	C. Johnson	8260B	2260
**Diisopropyl ether	ND	ug/l	0.50	1.0	7/18/05	13:36	C. Johnson	8260/SA05-77	2260

Surrogate	% Recovery	Target Range
BTEX/GRO Surr., a,a,a-TPT	98.	63. - 134.
VOA Surr 1,2-DCA-d4	100.	70. - 130.
VOA Surr Toluene-d8	96.	78. - 121.
VOA Surr, 4-BFB	99.	78. - 126.
VOA Surr, DBFM	99.	79. - 122.

Sample report continued . . .

ANALYTICAL REPORT

Laboratory Number: 05-A101615
Sample ID: MW4
Project:
Page 2

LABORATORY COMMENTS:

ND = Not detected at the report limit.
B = Analyte was detected in the method blank.
J = Estimated Value below Report Limit.
E = Estimated Value above the calibration limit of the instrument.
= Recovery outside Laboratory historical or method prescribed limits.
** = NELAC E87358 Certified Analyte

End of Sample Report.

ANALYTICAL REPORT

ETIC ENGINEERING 10236
2285 MORELLO AVENUE
PLEASANT HILL, CA 94523

Lab Number: 05-A101616
Sample ID: MW6
Sample Type: Water
Site ID: 04-H6J

Project:
Project Name: EXXONMOBIL 04-H6J
Sampler: CHRISTOPHER L. MITCHELL

Date Collected: 7/14/05
Time Collected: 10:05
Date Received: 7/15/05
Time Received: 7:55
Page: 1

Purchase Order: 4505802524

Analyte	Result	Units	Report Limit	Dil Factor	Analysis Date	Analysis Time	Analyst	Method	Batch
ORGANIC PARAMETERS									
**Benzene	ND	ug/l	0.50	1.0	7/22/05	5:06	J. Freeman	8021B	6071
**Ethylbenzene	ND	ug/l	0.5	1.0	7/22/05	5:06	J. Freeman	8021B	6071
**Toluene	ND	ug/l	0.5	1.0	7/22/05	5:06	J. Freeman	8021B	6071
**Xylenes (Total)	ND	ug/l	0.5	1.0	7/22/05	5:06	J. Freeman	8021B	6071
**TPH (Gasoline Range)	ND	ug/l	50.0	1.0	7/22/05	5:06	J. Freeman	8015B	6071
VOLATILE ORGANICS									
**Ethyl-t-butylether	ND	ug/l	0.50	1.0	7/18/05	14:04	C. Johnson	8260B	2260
**tert-amyl methyl ether	ND	ug/L	0.50	1.0	7/18/05	14:04	C. Johnson	8260B	2260
**Tertiary butyl alcohol	ND	ug/l	10.0	1.0	7/18/05	14:04	C. Johnson	8260B	2260
**1,2-Dibromoethane	ND	ug/l	0.50	1.0	7/18/05	14:04	C. Johnson	8260B	2260
**1,2-Dichloroethane	ND	ug/l	0.50	1.0	7/18/05	14:04	C. Johnson	8260B	2260
**Methyl-t-butyl ether	ND	ug/l	0.50	1.0	7/18/05	14:04	C. Johnson	8260B	2260
**Diisopropyl ether	ND	ug/l	0.50	1.0	7/18/05	14:04	C. Johnson	8260/SA05-77	2260

Surrogate	% Recovery	Target Range
BTEX/GRO Surr., a,a,a-TPT	97.	63. - 134.
VOA Surr 1,2-DCA-d4	101.	70. - 130.
VOA Surr Toluene-d8	96.	78. - 121.
VOA Surr, 4-BFB	101.	78. - 126.
VOA Surr, DBFM	100.	79. - 122.

Sample report continued . . .

ANALYTICAL REPORT

Laboratory Number: 05-A101616
Sample ID: MW6
Project:
Page 2

LABORATORY COMMENTS:

ND = Not detected at the report limit.
B = Analyte was detected in the method blank.
J = Estimated Value below Report Limit.
E = Estimated Value above the calibration limit of the instrument.
= Recovery outside Laboratory historical or method prescribed limits.
** = NELAC E87358 Certified Analyte

End of Sample Report.

ANALYTICAL REPORT

ETIC ENGINEERING 10236
2285 MORELLO AVENUE
PLEASANT HILL, CA 94523

Lab Number: 05-A101617
Sample ID: MW11
Sample Type: Water
Site ID: 04-H6J

Date Collected: 7/14/05
Time Collected: 10:35
Date Received: 7/15/05
Time Received: 7:55
Page: 1

Project:
Project Name: EXXONMOBIL 04-H6J
Sampler: CHRISTOPHER L. MITCHELL

Purchase Order: 4505802524

Analyte	Result	Units	Report Limit	Dil Factor	Analysis Date	Analysis Time	Analyst	Method	Batch
ORGANIC PARAMETERS									
**Benzene	ND	ug/l	0.50	1.0	7/22/05	5:32	J. Freeman	8021B	6071
**Ethylbenzene	ND	ug/l	0.5	1.0	7/22/05	5:32	J. Freeman	8021B	6071
**Toluene	ND	ug/l	0.5	1.0	7/22/05	5:32	J. Freeman	8021B	6071
**Xylenes (Total)	ND	ug/l	0.5	1.0	7/22/05	5:32	J. Freeman	8021B	6071
**TPH (Gasoline Range)	ND	ug/l	50.0	1.0	7/22/05	5:32	J. Freeman	8015B	6071
VOLATILE ORGANICS									
**Ethyl-t-butylether	ND	ug/l	0.50	1.0	7/18/05	14:31	C. Johnson	8260B	2260
**tert-amyl methyl ether	ND	ug/L	0.50	1.0	7/18/05	14:31	C. Johnson	8260B	2260
**Tertiary butyl alcohol	ND	ug/l	10.0	1.0	7/18/05	14:31	C. Johnson	8260B	2260
**1,2-Dibromoethane	ND	ug/l	0.50	1.0	7/18/05	14:31	C. Johnson	8260B	2260
**1,2-Dichloroethane	ND	ug/l	0.50	1.0	7/18/05	14:31	C. Johnson	8260B	2260
**Methyl-t-butyl ether	ND	ug/l	0.50	1.0	7/18/05	14:31	C. Johnson	8260B	2260
**Diisopropyl ether	ND	ug/l	0.50	1.0	7/18/05	14:31	C. Johnson	8260/SA05-77	2260

Surrogate	% Recovery	Target Range
BTEX/GRO Surr., a,a,a-TFT	97.	63. - 134.
VOA Surr 1,2-DCA-d4	101.	70. - 130.
VOA Surr Toluene-d8	99.	78. - 121.
VOA Surr, 4-BFB	101.	78. - 126.
VOA Surr, DBFM	101.	79. - 122.

Sample report continued . . .

ANALYTICAL REPORT

Laboratory Number: 05-A101617
Sample ID: MW11
Project:
Page 2

LABORATORY COMMENTS:

ND = Not detected at the report limit.
B = Analyte was detected in the method blank.
J = Estimated Value below Report Limit.
E = Estimated Value above the calibration limit of the instrument.
= Recovery outside Laboratory historical or method prescribed limits.
** = NELAC E87358 Certified Analyte

End of Sample Report.

ANALYTICAL REPORT

ETIC ENGINEERING 10236
2285 MORELLO AVENUE
PLEASANT HILL, CA 94523

Lab Number: 05-A101618
Sample ID: RW1
Sample Type: Water
Site ID: 04-H6J

Project:
Project Name: EXXONMOBIL 04-H6J
Sampler: CHRISTOPHER L. MITCHELL

Date Collected: 7/14/05
Time Collected: 7:20
Date Received: 7/15/05
Time Received: 7:55
Page: 1

Purchase Order: 4505802524

Analyte	Result	Units	Report Limit	Dil Factor	Analysis Date	Analysis Time	Analyst	Method	Batch
ORGANIC PARAMETERS									
**Benzene	116.	ug/l	0.50	1.0	7/22/05	5:59	J. Freeman	8021B	6071
**Ethylbenzene	109.	ug/l	0.5	1.0	7/22/05	5:59	J. Freeman	8021B	6071
**Toluene	7.3	ug/l	0.5	1.0	7/22/05	5:59	J. Freeman	8021B	6071
**Xylenes (Total)	21.8	ug/l	0.5	1.0	7/22/05	5:59	J. Freeman	8021B	6071
**TPH (Gasoline Range)	2730	ug/l	50.0	1.0	7/22/05	5:59	J. Freeman	8015B	6071
VOLATILE ORGANICS									
**Ethyl-t-butylether	ND	ug/l	0.50	1.0	7/18/05	14:59	C. Johnson	8260B	2260
**tert-amyl methyl ether	ND	ug/L	0.50	1.0	7/18/05	14:59	C. Johnson	8260B	2260
**Tertiary butyl alcohol	ND	ug/l	10.0	1.0	7/18/05	14:59	C. Johnson	8260B	2260
**1,2-Dibromoethane	ND	ug/l	0.50	1.0	7/18/05	14:59	C. Johnson	8260B	2260
**1,2-Dichloroethane	ND	ug/l	0.50	1.0	7/18/05	14:59	C. Johnson	8260B	2260
**Methyl-t-butyl ether	ND	ug/l	0.50	1.0	7/18/05	14:59	C. Johnson	8260B	2260
**Diisopropyl ether	ND	ug/l	0.50	1.0	7/18/05	14:59	C. Johnson	8260/SA05-77	2260

Surrogate	% Recovery	Target Range
BTEX/GRO Surr., a,a,a-TFT	95.	63. - 134.
VOA Surr 1,2-DCA-d4	100.	70. - 130.
VOA Surr Toluene-d8	95.	78. - 121.
VOA Surr, 4-BFB	100.	78. - 126.
VOA Surr, DBFM	99.	79. - 122.

Sample report continued . . .

ANALYTICAL REPORT

Laboratory Number: 05-A101618
Sample ID: RW1
Project:
Page 2

LABORATORY COMMENTS:

ND = Not detected at the report limit.
B = Analyte was detected in the method blank.
J = Estimated Value below Report Limit.
E = Estimated Value above the calibration limit of the instrument.
= Recovery outside Laboratory historical or method prescribed limits.
** = NELAC E87358 Certified Analyte

End of Sample Report.

ANALYTICAL REPORT

ETIC ENGINEERING 10236
2285 MORELLO AVENUE
PLEASANT HILL, CA 94523

Lab Number: 05-A101619
Sample ID: RW2
Sample Type: Water
Site ID: 04-H6J

Date Collected: 7/14/05
Time Collected: 8:45
Date Received: 7/15/05
Time Received: 7:55
Page: 1

Project:
Project Name: EXXONMOBIL 04-H6J
Sampler: CHRISTOPHER L. MITCHELL

Purchase Order: 4505802524

Analyte	Result	Units	Report Limit	Dil Factor	Analysis Date	Analysis Time	Analyst	Method	Batch
ORGANIC PARAMETERS									
**Benzene	ND	ug/l	0.50	1.0	7/22/05	6:25	J. Freeman	8021B	6071
**Ethylbenzene	ND	ug/l	0.5	1.0	7/22/05	6:25	J. Freeman	8021B	6071
**Toluene	ND	ug/l	0.5	1.0	7/22/05	6:25	J. Freeman	8021B	6071
**Xylenes (Total)	ND	ug/l	0.5	1.0	7/22/05	6:25	J. Freeman	8021B	6071
**TPH (Gasoline Range)	ND	ug/l	50.0	1.0	7/22/05	6:25	J. Freeman	8015B	6071
VOLATILE ORGANICS									
**Ethyl-t-butylether	ND	ug/l	0.50	1.0	7/18/05	15:26	C. Johnson	8260B	2260
**tert-amyl methyl ether	ND	ug/L	0.50	1.0	7/18/05	15:26	C. Johnson	8260B	2260
**Tertiary butyl alcohol	ND	ug/l	10.0	1.0	7/18/05	15:26	C. Johnson	8260B	2260
**1,2-Dibromoethane	ND	ug/l	0.50	1.0	7/18/05	15:26	C. Johnson	8260B	2260
**1,2-Dichloroethane	ND	ug/l	0.50	1.0	7/18/05	15:26	C. Johnson	8260B	2260
**Methyl-t-butyl ether	ND	ug/l	0.50	1.0	7/18/05	15:26	C. Johnson	8260B	2260
**Diisopropyl ether	ND	ug/l	0.50	1.0	7/18/05	15:26	C. Johnson	8260/SA05-77	2260

Surrogate	% Recovery	Target Range
BTEX/GRO Surr., a,a,a-TFT	97.	63. - 134.
VOA Surr 1,2-DCA-d4	98.	70. - 130.
VOA Surr Toluene-d8	98.	78. - 121.
VOA Surr, 4-BFB	102.	78. - 126.
VOA Surr, DBFM	99.	79. - 122.

Sample report continued . . .

ANALYTICAL REPORT

Laboratory Number: 05-A101619
Sample ID: RW2
Project:
Page 2

LABORATORY COMMENTS:

ND = Not detected at the report limit.
B = Analyte was detected in the method blank.
J = Estimated Value below Report Limit.
E = Estimated Value above the calibration limit of the instrument.
= Recovery outside Laboratory historical or method prescribed limits.
** = NELAC E87358 Certified Analyte

End of Sample Report.

ANALYTICAL REPORT

ETIC ENGINEERING 10236
2285 MORELLO AVENUE
PLEASANT HILL, CA 94523

Lab Number: 05-A101620
Sample ID: RW3
Sample Type: Water
Site ID: 04-H6J

Date Collected: 7/14/05
Time Collected: 7:55
Date Received: 7/15/05
Time Received: 7:55
Page: 1

Project:
Project Name: EXXONMOBIL 04-H6J
Sampler: CHRISTOPHER L. MITCHELL

Purchase Order: 4505802524

Analyte	Result	Units	Report Limit	Dil Factor	Analysis Date	Analysis Time	Analyst	Method	Batch
ORGANIC PARAMETERS									
**Benzene	ND	ug/l	0.50	1.0	7/22/05	6:52	J. Freeman	8021B	6071
**Ethylbenzene	ND	ug/l	0.5	1.0	7/22/05	6:52	J. Freeman	8021B	6071
**Toluene	ND	ug/l	0.5	1.0	7/22/05	6:52	J. Freeman	8021B	6071
**Xylenes (Total)	ND	ug/l	0.5	1.0	7/22/05	6:52	J. Freeman	8021B	6071
**TPH (Gasoline Range)	ND	ug/l	50.0	1.0	7/22/05	6:52	J. Freeman	8015B	6071
VOLATILE ORGANICS									
**Ethyl-t-butylether	ND	ug/l	0.50	1.0	7/18/05	15:53	C. Johnson	8260B	2260
**tert-amyl methyl ether	ND	ug/L	0.50	1.0	7/18/05	15:53	C. Johnson	8260B	2260
**Tertiary butyl alcohol	ND	ug/l	10.0	1.0	7/18/05	15:53	C. Johnson	8260B	2260
**1,2-Dibromoethane	ND	ug/l	0.50	1.0	7/18/05	15:53	C. Johnson	8260B	2260
**1,2-Dichloroethane	ND	ug/l	0.50	1.0	7/18/05	15:53	C. Johnson	8260B	2260
**Methyl-t-butyl ether	ND	ug/l	0.50	1.0	7/18/05	15:53	C. Johnson	8260B	2260
**Diisopropyl ether	ND	ug/l	0.50	1.0	7/18/05	15:53	C. Johnson	8260/SA05-77	2260

Surrogate	% Recovery	Target Range
BTEX/GRO Surr., a,a,a-TFT	97.	63. - 134.
VOA Surr 1,2-DCA-d4	99.	70. - 130.
VOA Surr Toluene-d8	96.	78. - 121.
VOA Surr, 4-BFB	100.	78. - 126.
VOA Surr, DBFM	100.	79. - 122.

Sample report continued . . .

ANALYTICAL REPORT

Laboratory Number: 05-A101620
Sample ID: RW3
Project:
Page 2

LABORATORY COMMENTS:

ND = Not detected at the report limit.
B = Analyte was detected in the method blank.
J = Estimated Value below Report Limit.
E = Estimated Value above the calibration limit of the instrument.
= Recovery outside Laboratory historical or method prescribed limits.
** = NELAC E87358 Certified Analyte

End of Sample Report.

ANALYTICAL REPORT

ETIC ENGINEERING 10236
2285 MORELLO AVENUE
PLEASANT HILL, CA 94523

Lab Number: 05-A101621
Sample ID: RW4
Sample Type: Water
Site ID: 04-H6J

Project:
Project Name: EXXONMOBIL 04-H6J
Sampler: CHRISTOPHER L. MITCHELL

Date Collected: 7/14/05
Time Collected: 9:05
Date Received: 7/15/05
Time Received: 7:55
Page: 1

Purchase Order: 4505802524

Analyte	Result	Units	Report	Dil	Analysis		Analyst	Method	Batch
			Limit	Factor	Date	Time			
ORGANIC PARAMETERS									
**Benzene	ND	ug/l	0.50	1.0	7/22/05	7:18	J. Freeman	8021B	6071
**Ethylbenzene	ND	ug/l	0.5	1.0	7/22/05	7:18	J. Freeman	8021B	6071
**Toluene	ND	ug/l	0.5	1.0	7/22/05	7:18	J. Freeman	8021B	6071
**Xylenes (Total)	ND	ug/l	0.5	1.0	7/22/05	7:18	J. Freeman	8021B	6071
**TPH (Gasoline Range)	ND	ug/l	50.0	1.0	7/22/05	7:18	J. Freeman	8015B	6071
VOLATILE ORGANICS									
**Ethyl-t-butylether	ND	ug/l	0.50	1.0	7/18/05	16:21	C. Johnson	8260B	2260
**tert-amyl methyl ether	ND	ug/L	0.50	1.0	7/18/05	16:21	C. Johnson	8260B	2260
**Tertiary butyl alcohol	ND	ug/l	10.0	1.0	7/18/05	16:21	C. Johnson	8260B	2260
**1,2-Dibromoethane	ND	ug/l	0.50	1.0	7/18/05	16:21	C. Johnson	8260B	2260
**1,2-Dichloroethane	ND	ug/l	0.50	1.0	7/18/05	16:21	C. Johnson	8260B	2260
**Methyl-t-butyl ether	ND	ug/l	0.50	1.0	7/18/05	16:21	C. Johnson	8260B	2260
**Diisopropyl ether	ND	ug/l	0.50	1.0	7/18/05	16:21	C. Johnson	8260/SA05-77	2260

Surrogate	% Recovery	Target Range
BTEX/GRO Surr., a,a,a-TFT	97.	63. - 134.
VOA Surr 1,2-DCA-d4	101.	70. - 130.
VOA Surr Toluene-d8	97.	78. - 121.
VOA Surr, 4-BFB	102.	78. - 126.
VOA Surr, DBFM	100.	79. - 122.

Sample report continued . . .

ANALYTICAL REPORT

Laboratory Number: 05-A101621
Sample ID: RW4
Project:
Page 2

LABORATORY COMMENTS:

ND = Not detected at the report limit.
B = Analyte was detected in the method blank.
J = Estimated Value below Report Limit.
E = Estimated Value above the calibration limit of the instrument.
= Recovery outside Laboratory historical or method prescribed limits.
** = NELAC E87358 Certified Analyte

End of Sample Report.

PROJECT QUALITY CONTROL DATA

Project Number:

Project Name: **EXXONMOBIL 04-H6J**

Page: 1

Laboratory Receipt Date: **7/15/05**

Matrix Spike Recovery

Note: If Blank is referenced as the sample spiked, insufficient volume was received for the defined analytical batch for MS/MSD analysis on an true sample matrix. Laboratory reagent water was used for QC purposes.

Analyte	units	Orig. Val.	MS Val	Spike Conc	Recovery	Target Range	Q.C. Batch	Spike Sample
UST ANALYSIS								
Benzene	mg/l	< 0.00050	0.0549	0.0500	110	50. - 160.	6071	05-A101999
Toluene	mg/l	< 0.0005	0.0532	0.0500	106	51. - 157.	6071	05-A101999
Ethylbenzene	mg/l	< 0.0005	0.0547	0.0500	109	47. - 159.	6071	05-A101999
Xylenes (Total)	mg/l	< 0.0005	0.104	0.100	104	51. - 152.	6071	05-A101999
BTEX/GRO Surr., a,a,a-TFT	% Recovery				95	63 - 134	6071	
VOA Surr 1,2-DCA-d4	% Rec				95	70 - 130	2260	
VOA Surr Toluene-d8	% Rec				97	78 - 121	2260	
VOA Surr, 4-BFB	% Rec				99	78 - 126	2260	
VOA Surr, DBFM	% Rec				99	79 - 122	2260	

Matrix Spike Duplicate

Analyte	units	Orig. Val.	Duplicate	RPD	Limit	Q.C. Batch
UST PARAMETERS						
Benzene	mg/l	0.0549	0.0539	1.84	30.	6071
Toluene	mg/l	0.0532	0.0517	2.86	37.	6071
Ethylbenzene	mg/l	0.0547	0.0537	1.85	38.	6071
Xylenes (Total)	mg/l	0.104	0.103	0.97	33.	6071
BTEX/GRO Surr., a,a,a-TFT	% Recovery		95.			6071

Project QC continued . . .

PROJECT QUALITY CONTROL DATA

Project Number:
Project Name: **EXXONMOBIL 04-H6J**
Page: 2
Laboratory Receipt Date: **7/15/05**

VOA Surr 1,2-DCA-d4	% Rec	95.	2260
VOA Surr Toluene-d8	% Rec	95.	2260
VOA Surr, 4-BFB	% Rec	98.	2260
VOA Surr, DBFM	% Rec	100.	2260

Laboratory Control Data

Analyte	units	Known Val.	Analyzed Val	% Recovery	Target Range	Q.C. Batch
UST PARAMETERS						
Benzene	mg/l	0.100	0.108	108	72 - 118	6071
Toluene	mg/l	0.100	0.105	105	72 - 119	6071
Ethylbenzene	mg/l	0.100	0.111	111	71 - 119	6071
Xylenes (Total)	mg/l	0.300	0.319	106	70 - 117	6071
Xylenes (Total)	mg/l	0.300	0.319	106	70 - 117	6071
TPH (Gasoline Range)	mg/l	1.00	1.01	101	64 - 130	6071
BTEX/GRO Surr., a,a,a-TFT	% Recovery			94	63 - 134	6071
VOA PARAMETERS						
Ethyl-t-butylether	mg/l	0.0500	0.0626	125	67 - 140	2260
tert-amyl methyl ether	mg/L	0.0500	0.0514	103	68 - 134	2260
Tertiary butyl alcohol	mg/l	0.500	0.538	108	28 - 182	2260
1,2-Dibromoethane	mg/l	0.0500	0.0566	113	72 - 135	2260
1,2-Dichloroethane	mg/l	0.0500	0.0570	114	73 - 130	2260
Methyl-t-butyl ether	mg/l	0.0500	0.0605	121	69 - 136	2260
Diisopropyl ether	mg/l	0.0500	0.0595	119	65 - 140	2260
VOA Surr 1,2-DCA-d4	% Rec			98	70 - 130	2260
VOA Surr Toluene-d8	% Rec			96	78 - 121	2260
VOA Surr, 4-BFB	% Rec			100	78 - 126	2260
VOA Surr, DBFM	% Rec			101	79 - 122	2260

Project QC continued . . .

PROJECT QUALITY CONTROL DATA

Project Number:
 Project Name: **EXXONMOBIL 04-H6J**
 Page: 3
 Laboratory Receipt Date: **7/15/05**

Duplicates

Analyte	units	Orig. Val.	Duplicate	RPD	Limit	Q.C. Batch	Sample Dup'd
---------	-------	------------	-----------	-----	-------	------------	--------------

Blank Data

Analyte	Blank Value	Units	Q.C. Batch	Date Analyzed	Time Analyzed
---------	-------------	-------	------------	---------------	---------------

****UST PARAMETERS****

Benzene	< 0.00050	mg/l	6071	7/22/05	2:26
Toluene	< 0.0005	mg/l	6071	7/22/05	2:26
Ethylbenzene	< 0.0005	mg/l	6071	7/22/05	2:26
Xylenes (Total)	< 0.0005	mg/l	6071	7/22/05	2:26
TPH (Gasoline Range)	< 0.0500	mg/l	6071	7/22/05	2:26
BTEX/GRO Surr., a,a,a-TFT	97.	% Recovery	6071	7/22/05	2:26

****VOA PARAMETERS****

Ethyl-t-butylether	< 0.00027	mg/l	2260	7/18/05	11:04
tert-amyl methyl ether	< 0.00030	mg/L	2260	7/18/05	11:04
Tertiary butyl alcohol	< 0.00428	mg/l	2260	7/18/05	11:04
1,2-Dibromoethane	< 0.00023	mg/l	2260	7/18/05	11:04
1,2-Dichloroethane	< 0.00039	mg/l	2260	7/18/05	11:04
Methyl-t-butyl ether	< 0.00023	mg/l	2260	7/18/05	11:04
Diisopropyl ether	< 0.00018	mg/l	2260	7/18/05	11:04

Project QC continued . . .

PROJECT QUALITY CONTROL DATA

Project Number:

Project Name: **EXXONMOBIL 04-H6J**

Page: 4

Laboratory Receipt Date: **7/15/05**

VOA Surr 1,2-DCA-d4	100.	% Rec	2260	7/18/05	11:04
VOA Surr Toluene-d8	97.	% Rec	2260	7/18/05	11:04
VOA Surr, 4-BFB	104.	% Rec	2260	7/18/05	11:04
VOA Surr, DBFM	100.	% Rec	2260	7/18/05	11:04

= Value outside Laboratory historical or method prescribed QC limits.

End of Report for Project 422922



Nashville Division
2960 Foster Creighton
Nashville, TN 37204

CHAIN OF CUSTODY RECORD

Phone: 615-726-0177
Toll Free: 800-765-0980
Fax: 615-726-3404



Consultant Name: ETIC ENGINEERING

Report To: HAMIDOU BARRY

Address: 2285 MORELLO AVENUE

Invoice To: JENNIFER SEDLACHEK (EXXONMOBIL PM)

City/State/Zip: PLEASANT HILL, CA 94523

Account #: 10236

ExxonMobil Project Mgr: HAMIDOU BARRY

PO #: 4505802524

Telephone Number: (925) 602-4710 EXT. 34

Fax No.: (925) 602-4720

Facility ID # 04-H6J

Sampler Name: (Print) Christopher L. Mitchell

Site Address 1024 MAIN STREET

Sampler Signature: *Christopher L. Mitchell*

City, State Zip PLEASANTON, CA

Sample ID / Description	Date Sampled	Time Sampled	No. of Containers Shipped	Grab	Composite	Field Filtered	Preservative							Matrix					Analyze For:					RUSH TAT (Pre-Schedule)	TAT request (in Bus. Days)	STD TAT	Fax Results									
							Ice	HNO ₃ (Red Label)	HCl (Blue Label)	NaOH (Orange Label)	H ₂ SO ₄ Plastic (Yellow Label)	H ₂ SO ₄ Glass (Yellow Label)	None (Black Label)	Other (Specify)	Groundwater	Wastewater	Drinking Water	Sludge	Soil	Other (specify):	TPH-G/TEX BY 80158/R021B	7 FUEL OXYGENATES BY 8260B														
MW1 101613	7/14	700	6				X	X								X									X	X										
MW2 14		820	6				X	X								X									X	X										
MW4 15		640	6				X	X								X								X	X											
MW6 16		1005	6				X	X								X								X	X											
MW11 17		1035	6				X	X								X								X	X											
RW1 18		720	6				X	X								X								X	X											
RW2 19		845	6				X	X								X								X	X											
RW3 20		755	6				X	X								X								X	X											
RW4 101621	V	905	6				X	X								X								X	X											
Special Instructions:		GLOBAL ID# T0600100909										EDF FILE REQUIRED										Laboratory Comments:														
7 FUEL OXYGENATES INCLUDE: MTBE, TBA, ETBE, DIPE, TAME, EDB, AND 1,2-DCA.																						Temperature Upon Receipt: 1.6														
Relinquished by: <i>Christopher L. Mitchell</i>		Date: 7/14/05			Time: 12:30			Received by:			Date:			Time:			Sample Containers Intact? Y N																			
Relinquished by:		Date:			Time:			Received by TestAmerica:			Date: 7/15/05			Time: 2:55			VOCs Free of Headspace? Y N																			

COOLER RECEIPT FORM

BC#



Client Name: ETL

Cooler Received/Opened On: 7/15/05 Accessioned By: Paul R. Buckingham II

[Signature]
Log-in Personnel Signature

1. Temperature of Cooler when triaged: 1.26 Degrees Celsius
2. Were custody seals on outside of cooler?..... YES...NO...NA
a. If yes, how many and where: 1 Front
3. Were custody seals on containers?..... NO...YES... NA
4. Were the seals intact, signed, and dated correctly?..... YES...NO...NA
5. Were custody papers inside cooler?..... YES...NO...NA
6. Were custody papers properly filled out (ink, signed, etc)?..... YES...NO...NA
7. Did you sign the custody papers in the appropriate place?..... YES...NO...NA
8. What kind of packing material used? Bubblewrap Peanuts Vermiculite Foam Insert
 Ziplock baggies Paper Other None
9. Cooling process: Ice Ice-pack Ice (direct contact) Dry ice Other None
10. Did all containers arrive in good condition (unbroken)?..... YES...NO...NA
11. Were all container labels complete (#, date, signed, pres., etc)?..... YES...NO...NA
12. Did all container labels and tags agree with custody papers?..... YES...NO...NA
13. Were correct containers used for the analysis requested?..... YES...NO...NA
14. a. Were VOA vials received?..... YES...NO...NA
b. Was there any observable head space present in any VOA vial?..... NO...YES...NA
15. Was sufficient amount of sample sent in each container?..... YES...NO...NA
16. Were correct preservatives used?..... YES...NO...NA
If not, record standard ID of preservative used here _____
17. Was residual chlorine present?..... NO...YES... NA PRB
18. Indicate the Airbill Tracking Number (last 4 digits for Fedex only) and Name of Courier below:
57049

Fed-Ex UPS Velocity DHL Route Off-street Misc.

19. If a Non-Conformance exists, see attached or comments below: