

202427

ExxonMobil
Refining & Supply Company
Global Remediation
25A Crescent Drive #407
Pleasant Hill, CA 94523
(925) 246-8747 Telephone
(925) 246-7822 Facsimile
gene.n.ortega@exxonmobil.com

Gene N. Ortega
Project Manager
Global Remediation – U.S. Retail

ExxonMobil
Refining & Supply

March 25, 2004

Mr. Scott Seery
Alameda County Health Care Services Agency
1311 Harbor Bay Parkway
Alameda, California 94501


Subject: Former Mobil Station 04-H6J, 1024 Main Street, Pleasanton, California

Dear Mr. Seery:

Attached for your review and comment is a copy of the *Report of Groundwater Monitoring, First Quarter 2004*, for the above-referenced site. The report, prepared by ETIC Engineering, Inc. of Pleasant Hill, California, details the results of the January 2004 sampling event.

If you have any questions or comments, please contact me at (925) 246-8747.

Sincerely,



Gene N. Ortega
Project Manager

Attachment: ETIC Groundwater Monitoring Report dated March 2004

- c: w/ attachment:
Mr. Chuck Headlee - California Regional Water Quality Control Board, San Francisco Bay Region
Mr. Abbas Masjedi - Pleasanton Utility Planning
Mr. Matthew Katen - Alameda County Flood Control and Water Conservation District
Mr. Paul L. Hulme - Pleasanton on Main, LLC
Mount Diablo National Bank
- c: w/o attachment:
Mr. Joseph Muehleck - ETIC Engineering, Inc.



**Report of Groundwater Monitoring
First Quarter 2004**

**Former Mobil Station 04-H6J
1024 Main Street
Pleasanton, California**

Prepared for

ExxonMobil Refining and Supply Company
25A Crescent Drive #407
Pleasant Hill, California 94523

Prepared by


ETIC Engineering, Inc.
2285 Morello Avenue
Pleasant Hill, California 94523
(925) 602-4710

Bryan Campbell
Project Manager

3/25/04

Date

Heidi Dieffenbach-Carle, R.G. #6793
Senior Geologist



March 25, 2004

Date

March 2004

SITE CONTACTS

Station Number: Former Mobil Station 04-H6J

Station Address: 1024 Main Street
Pleasanton, California

ExxonMobil Project Manager: Gene N. Ortega
ExxonMobil Refining and Supply Company
25A Crescent Drive #407
Pleasant Hill, California 94523
(925) 246-8747

Consultant to ExxonMobil: ETIC Engineering, Inc.
2285 Morello Avenue
Pleasant Hill, California 94523
(925) 602-4710

ETIC Project Manager: Bryan Campbell

Regulatory Oversight: Scott Seery
Alameda County Health Care Services Agency
1131 Harbor Bay Parkway
Alameda, California 94501-6577
(510) 567-6783

Abbas Masjedi
Pleasanton Utility Planning
P.O. Box 520
Pleasanton, California 94566
(925) 931-5508

Matthew Katen
Zone 7 Water Agency
5997 Parkside Drive
Pleasanton, California 94588
(925) 484-2600

INTRODUCTION

At the request of ExxonMobil Refining and Supply Company, ETIC Engineering, Inc. has prepared this quarterly groundwater monitoring report for former Mobil Station 04-H6J. This report presents the results for the most recent groundwater monitoring conducted at the site and summarizes recent site activities. This report covers site activities from 1 October 2003, the date of the last monitoring event, until 19 January 2004, the date of the recent monitoring event. Groundwater monitoring results, well construction details, and a groundwater monitoring plan are provided in the attached figures and tables. Groundwater monitoring protocols, field data, and analytical results are provided in the attached appendixes.

GENERAL SITE INFORMATION

Site name:	Former Mobil Station 04-H6J
Site address:	1024 Main Street, Pleasanton, California
Current property owner:	Paul Hulme, Pleasanton on Main LLC
Current site use:	Vacant lot
Current phase of project:	Groundwater monitoring
Tanks at site:	None (four underground storage tanks removed 1989)
Number of wells:	19 (14 onsite, 5 offsite)

GROUNDWATER MONITORING SUMMARY

Gauging and sampling date:	19 January 2004
Wells gauged and sampled:	MW1, MW2, MW4, MW6, MW10-MW12, RW1-RW4
Wells gauged only:	MW3, MW5, MW7, MW8, VMW1-VMW4
Groundwater flow direction:	North
Groundwater gradient:	0.004
Well screens submerged:	None
Well screens not submerged:	MW1-MW7, MW10-MW12, RW1-RW4, VMW1-VMW4
Liquid-phase hydrocarbons:	Not observed or detected
Laboratory:	TestAmerica, Inc., Nashville, Tennessee

Analyses performed:

- Total Petroleum Hydrocarbons as gasoline by EPA Method 8015B
- Benzene, toluene, ethylbenzene, and total xylenes by EPA Method 8021B
- Methyl t-butyl ether, ethyl t-butyl ether, t-amyl methyl ether, t-butyl alcohol, 1,2-dibromoethane, 1,2-dichloroethane, and diisopropyl ether by EPA Method 8260B

Additional comments:

Groundwater samples were collected without purging wells.

ADDITIONAL ACTIVITIES PERFORMED AT SITE

No additional activities were performed at the site.

WORK PROPOSED FOR NEXT QUARTER

Groundwater will be monitored in accordance with the attached groundwater monitoring plan.

Attachments:

Figure 1: Site Plan Showing Groundwater Elevations and Analytical Results

Table 1: Well Construction Details

Table 2: Groundwater Monitoring Data

Table 3: Groundwater Analytical Results for Oxygenates and Additives

Table 4: Groundwater Monitoring Plan

Appendix A: Field Protocols

Appendix B: Field Documents

Appendix C: Laboratory Analytical Reports



Approximate
Groundwater Flow Direction
Gradient = 0.004

LEGEND:

- Groundwater monitoring well
- Recovery well
- Destroyed monitoring well
- Soil vapor extraction well

- (306.09) Groundwater elevation (feet)
- TPH-g Total Petroleum Hydrocarbons as gasoline
- MTBE Methyl tertiary butyl ether
- TBA Tertiary butyl alcohol
- 1,2-DCA 1,2-Dichloroethane
- * Not used to determine gradient

Concentrations in micrograms per liter (ug/L)

Benzene	<0.5
Toluene	<0.5
Ethylbenzene	<0.5
Xylenes	<0.5
TPH-g	<50
MTBE (8260)	<0.5

Benzene	<0.5
Toluene	<0.5
Ethylbenzene	<0.5
Xylenes	<0.5
TPH-g	<50
MTBE (8260)	<0.5

Benzene	<0.5
Toluene	<0.5
Ethylbenzene	<0.5
Xylenes	<0.5
TPH-g	<50
MTBE (8260)	<0.5

Benzene	<0.5
Toluene	<0.5
Ethylbenzene	<0.5
Xylenes	<0.5
TPH-g	<50
MTBE (8260)	<0.5

Benzene	<0.5
Toluene	<0.5
Ethylbenzene	<0.5
Xylenes	<0.5
TPH-g	57.8
MTBE (8260)	<0.5
1,2-DCA	1.10

Benzene	<0.5
Toluene	<0.5
Ethylbenzene	<0.5
Xylenes	<0.5
TPH-g	<50
MTBE (8260)	<0.5
1,2-DCA	3.40

Benzene	722
Toluene	27.3
Ethylbenzene	168
Xylenes	199
TPH-g	6,860
MTBE (8260)	3.20
TBA	122

Benzene	<0.5
Toluene	<0.5
Ethylbenzene	<0.5
Xylenes	<0.5
TPH-g	<50
MTBE (8260)	<0.5

Benzene	75.3
Toluene	15.3
Ethylbenzene	2.3
Xylenes	233
TPH-g	2,360
MTBE (8260)	<0.5

Benzene	87.9
Toluene	8.3
Ethylbenzene	144
Xylenes	11.4
TPH-g	4,330
MTBE (8260)	<0.5

Benzene	<0.5
Toluene	<0.5
Ethylbenzene	<0.5
Xylenes	<0.5
TPH-g	<50
MTBE (8260)	<0.5

MW8 (337.55)*

MAIN STREET

MW3 (337.00)*

FORMER PUMP ISLANDS

RW4 (306.19)

VMW4 (dry)

VMW2 (327.00)*

VMW3 (321.17)*

MW2 (306.13)

RW2 (304.07)*

FORMER USED-OIL TANK

PARKING LOT

MW7 (338.82)*

MW1 (306.20)

VMW1 (dry)

RW1 (306.10)

RW3 (305.72)*

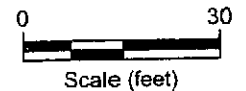
MW11 (311.74)*

APPROXIMATE SEWER LATERAL LOCATION

MW4 (306.41)

FORMER UNDERGROUND STORAGE TANK CAVITY

STANLEY BOULEVARD



NOTE:
TBA and 1,2-DCA shown only where detected.

SITE PLAN SHOWING GROUNDWATER ELEVATIONS
AND ANALYTICAL RESULTS, FORMER MOBIL STATION 04-H6J
1024 MAIN STREET, PLEASANTON, CALIFORNIA
19 JANUARY 2004

FIGURE:
1



TABLE 1 WELL CONSTRUCTION DETAILS, FORMER MOBIL STATION 04-H6J, 1024 MAIN STREET, PLEASANTON, CALIFORNIA

Well Number	Well Installation Date	Elevation TOC (feet)	Casing Material	Total Depth (feet)	Well Depth (feet)	Borehole Diameter (inches)	Casing Diameter (inches)	Screened Interval (feet)	Slot Size (inches)	Filter Pack Interval (feet)	Filter Pack Material
MW1	a 03/21/90	350.42	PVC	55	55	9	4	35 - 55	0.020	30 - 55	No. 3 Monterey Sand
MW2	a 03/22/90	350.39	PVC	56.5	55	9	2	30 - 55	0.020	30 - 55	No. 3 Monterey Sand
MW3	a 03/23/90	350.56	PVC	36.5	35	8	2	12 - 35	0.20	12 - 35	No. 3 Monterey Sand
MW4	a 10/08/90	350.69	PVC	50	49	10	4	29 - 49	0.020	27 - 49	No. 3 Monterey Sand
MW5	b 10/08/90	350.61	PVC	35	34	10	4	14 - 34	0.020	12 - 35	No. 3 Monterey Sand
MW6	a 10/09/90	350.90	PVC	55	53	10	4	35 - 53	0.020	33 - 53	No. 3 Monterey Sand
MW7	a 10/10/90	350.47	PVC	30	30	8	2	10 - 30	0.020	8 - 30	No. 3 Monterey Sand
MW8	a 10/09/90	351.45	PVC	25	25	8	2	5 - 25	0.020	4 - 25	No. 3 Monterey Sand
MW9	c 01/31/92	348.53	PVC	56	55	12	4	25 - 55	0.010	23 - 56	No. 3 Monterey Sand
MW10	a 11/17/93	350.60	PVC	56.5	55	10.25	4	25 - 55	0.020	23 - 56.5	No. 8 Sri Supreme Sand
MW11	a 11/18/93	350.16	PVC	44.5	44	10.25	4	24 - 44	0.020	23 - 44.5	No. 8 Sri Supreme Sand
MW12	a 11/17/93	349.74	PVC	58	55	10.25	4	25 - 55	0.020	23 - 58	No. 8 Sri Supreme Sand
RW1	a 11/15/93	350.43	PVC	56.5	55	--	6	25 - 55	0.020	23 - 56.5	No. 3 Monterey Sand
RW2	a 08/30/94	350.42	PVC	56.5	54	12	6	23 - 54	0.020	22 - 56.5	No. 3 Monterey Sand

TABLE 1 WELL CONSTRUCTION DETAILS, FORMER MOBIL STATION 04-H6J, 1024 MAIN STREET, PLEASANTON, CALIFORNIA

Well Number	Well Installation Date	Elevation TOC (feet)	Casing Material	Total Depth (feet)	Well Depth (feet)	Borehole Diameter (inches)	Casing Diameter (inches)	Screened Interval (feet)	Slot Size (inches)	Filter Pack Interval (feet)	Filter Pack Material
RW3	a 08/30/94	350.53	PVC	56.5	54	12	6	24 - 54	0.020	22 - 56.5	No. 3 Monterey Sand
RW4	a 08/30/94	350.92	PVC	54	51	12	6	21 - 51	0.020	21 - 54	No. 3 Monterey Sand
VMW1	a 11/15/93	350.58	PVC	35	35	10.25	4	13 - 35	0.030	13 - 35	Medium/Coarse Aquarium Sand
VMW2	a 11/15/93	350.42	PVC	35	35	10.25	4	15 - 35	0.030	14 - 35	Coarse Aquarium Sand
VMW3	a 11/16/03	350.77	PVC	36.5	32	10.25	4	15 - 32	0.030	14 - 32	Medium Aquarium Sand
VMW4	a 11/16/03	350.32	PVC	36.5	35	10.25	4	12 - 35	0.030	11 - 35	Medium Aquarium Sand

a Well surveyed on 28 November 2001 by Doble Thomas Associates.

b Well surveyed on 21 February 2002 by Doble Thomas Associates.

c Well destroyed.

PVC Polyvinyl chloride.

TOC Top of casing.

-- Information not available.

TABLE 2 GROUNDWATER MONITORING DATA, FORMER MOBIL STATION 04-H6J, 1024 MAIN STREET, PLEASANTON, CALIFORNIA

Sample ID	Date	Casing Elevation (feet)	Product Thickness (feet)	Depth to Water (feet)	Groundwater Elevation (feet)	Concentrations (µg/L)							
						TPH-g	TPH-d	Benzene	Toluene	Ethyl-benzene	Total Xylenes	MTBE (8020 or 8021)	MTBE (8260)
MW1	04/12/90	348.03	0.00	43.57	304.46	3,600	--	73	13	3	180	--	--
MW1	10/18/90	348.03	0.00	43.18	304.85	5,000	ND	700	360	170	480	--	--
MW1	08/06/91	348.03	0.00	38.65	309.38	2,600	--	310	340	110	340	--	--
MW1	01/08/92	348.03	0.00	38.68	309.35	2,400	--	270	370	18	340	--	--
MW1	04/30/92	348.03	0.00	39.93	308.10	1,300	--	150	120	12	160	--	--
MW1	07/31/92	348.03	0.00	43.05	304.98	ND	--	ND	ND	ND	ND	--	--
MW1	10/27/92	348.03	0.00	42.86	305.17	2,700	--	320	310	84	310	--	--
MW1	01/22/93	348.03	0.00	34.88	313.15	2,800	--	190	340	87	320	--	--
MW1	04/05/93	348.03	0.00	33.71	314.32	6,000	--	410	460	51	500	--	--
MW1	07/06/93	348.03	0.00	35.46	312.57	2,200	--	140	240	32	180	--	--
MW1	11/30/93	348.03	0.00	37.81	310.22	450	--	68	34	ND	48	--	--
MW1	01/27/94	348.03	0.00	42.10	305.93	1,000	--	270	330	44	190	--	--
MW1	04/25/94	348.03	0.00	40.33	307.70	--	--	--	--	--	--	--	--
MW1	04/26/94	348.03	--	--	--	3,500	--	310	370	22	320	--	--
MW1	07/08/94	348.03	0.00	41.39	306.64	640	--	120	87	15	43	--	--
MW1	10/05/94	348.03	0.00	42.19	305.84	970	--	110	140	21	90	--	--
MW1	02/21/95	348.03	0.00	34.73	313.30	3,500	--	200	270	24	100	--	--
MW1	05/03/95	348.03	0.00	34.67	313.36	160	--	7.8	12	4.5	20	--	--
MW1	08/04/95	348.03	0.00	37.00	311.03	1,900	--	99	330	40	570	10	--
MW1	11/10/95	348.03	0.00	39.66	308.37	610	--	150	56	22	89	--	--
MW1	02/12/96	348.03	0.00	36.19	311.84	470	--	3.0	37	7.8	140	1.3	--
MW1	05/17/96	348.03	0.00	35.82	312.21	ND	--	ND	ND	ND	ND	ND	--
MW1	08/12/96	348.03	0.00	38.44	309.59	ND	--	ND	ND	ND	ND	ND	--
MW1	11/08/96	348.03	0.00	40.07	307.96	ND	--	ND	ND	ND	ND	ND	--
MW1	02/12/97	348.03	0.00	34.27	313.76	--	--	--	--	--	--	--	--
MW1 ^a	03/17/97	348.03	0.00	37.07	310.96	ND	--	ND	ND	ND	ND	ND	--

TABLE 2 GROUNDWATER MONITORING DATA, FORMER MOBIL STATION 04-H6J, 1024 MAIN STREET, PLEASANTON, CALIFORNIA

Sample ID	Date	Casing Elevation (feet)	Product Thickness (feet)	Depth to Water (feet)	Groundwater Elevation (feet)	Concentrations (µg/L)						MTBE (8020 or 8021)	MTBE (8260)
						TPH-g	TPH-d	Benzene	Toluene	Ethyl-benzene	Total Xylenes		
MW1 ^a	05/13/97	348.03	0.00	37.76	310.27	ND	--	ND	ND	ND	ND	ND	--
MW1 ^a	08/12/97	348.03	0.00	40.68	307.35	ND	--	ND	ND	ND	ND	ND	--
MW1 ^a	10/31/97	348.03	0.00	40.90	307.13	740	--	17	62	7.9	150	ND	--
MW1 ^a	01/21/98	348.03	0.00	41.05	306.98	ND	--	ND	ND	ND	ND	ND	--
MW1 ^a	04/24/98	348.03	0.00	36.71	311.32	ND	--	ND	ND	ND	ND	ND	--
MW1 ^a	07/20/98	348.03	0.00	39.38	308.65	ND	--	ND	ND	ND	ND	ND	--
MW1 ^a	10/21/98	348.03	0.00	42.31	305.72	ND	--	0.3	ND	ND	ND	ND	--
MW1 ^a	02/22/99	348.03	0.00	42.70	305.33	840	--	40	17	5.4	94	ND	--
MW1 ^a	05/27/99	348.03	0.00	41.51	306.52	ND	--	ND	ND	ND	ND	ND	--
MW1 ^a	09/16/99	348.03	0.00	43.56	304.47	ND	--	ND	ND	ND	ND	ND	--
MW1 ^a	11/15/99	348.03	0.00	43.87	304.16	ND	--	ND	ND	ND	ND	ND	--
MW1 ^a	03/02/00	348.03	0.00	40.88	307.15	<50	--	<0.30	<0.30	<0.30	<0.60	<10	--
MW1 ^a	06/06/00	348.03	0.00	42.83	305.20	<20	--	<0.20	<0.20	<0.20	<0.60	<0.30	--
MW1 ^a	08/29/00	348.03	0.00	44.82	303.21	<50	--	<0.30	<0.30	<0.30	<0.60	<10	--
MW1 ^a	11/07/00	348.03	0.00	43.35	304.68	<20	--	0.25	<0.20	0.25	<0.60	<0.30	--
MW1 ^c	01/30/01	348.03	--	--	--	--	--	--	--	--	--	--	--
MW1 ^a	04/19/01	348.03	0.00	43.87	304.16	<20	--	<0.20	<0.20	0.28	<0.60	<0.30	--
MW1 ^a	07/27/01	348.03	0.00	43.96	304.07	<50	--	<0.20	<0.20	<0.20	<0.60	<0.30	--
MW1 ^a	10/19/01	348.03	0.00	44.52	303.51	<50	--	<0.20	<0.20	<0.20	<0.60	<0.30	--
MW1 ^a	01/15/02	350.42	0.00	43.13	307.29	<50.0	--	<0.50	<0.50	<0.50	<0.50	<0.50	--
MW1 ^a	04/09/02	350.42	0.00	45.23	305.19	127	--	3.30	0.60	<0.50	<0.50	2.30	--
MW1 ^a	07/23/02	350.42	0.00	45.87	304.55	80.1	--	2.10	<0.50	<0.50	<0.50	0.90	--
MW1 ^a	10/16/02	350.42	0.00	43.49	306.93	<50.0	--	<0.5	<0.5	<0.5	<0.5	<0.5	--
MW1 ^a	01/09/03	350.42	0.00	41.41	309.01	<50.0	--	1.1	<0.50	<0.50	<0.50	--	<0.50
MW1 ^a	04/14/03	350.42	0.00	43.64	306.78	<50.0	--	<0.50	<0.50	<0.50	<0.50	--	<0.50
MW1 ^a	07/09/03	350.42	0.00	43.34	307.08	<50	--	1.40	1.0	<0.5	1.1	<0.5	<0.5

TABLE 2 GROUNDWATER MONITORING DATA, FORMER MOBIL STATION 04-H6J, 1024 MAIN STREET, PLEASANTON, CALIFORNIA

Sample ID	Date	Casing Elevation (feet)	Product Thickness (feet)	Depth to Water (feet)	Groundwater Elevation (feet)	Concentrations (µg/L)							
						TPH-g	TPH-d	Benzene	Toluene	Ethyl-benzene	Total Xylenes	MTBE (8020 or 8021)	MTBE (8260)
MW1 ^a	10/01/03	350.42	0.00	44.04	306.38	<50	--	1.00	<0.5	<0.5	<0.5	<0.5	<0.5
MW1^a	01/19/04	350.42	0.00	44.22	306.20	<50	--	<0.5	<0.5	<0.5	<0.5	--	<0.5
MW2	04/12/90	348.45	0.00	44.14	304.31	64,000	--	5,500	7,600	1,900	7,800	--	--
MW2	10/18/90	348.45	0.00	43.18	305.27	83,000	10,000	6,800	9,100	2,400	11,000	--	--
MW2	08/06/91	348.45	0.00	39.19	309.26	160,000	--	16,000	25,000	4,300	19,000	--	--
MW2	01/08/92	348.45	0.02	39.40	309.07	--	--	--	--	--	--	--	--
MW2	04/30/92	348.45	0.00	40.50	307.95	71,000	--	9,200	19,000	3,700	15,000	--	--
MW2	07/31/92	348.45	0.15	43.64	304.92	--	--	--	--	--	--	--	--
MW2	10/27/92	348.45	Trace	43.53	304.92	--	--	--	--	--	--	--	--
MW2	01/22/93	348.45	Trace	35.55	312.90	--	--	--	--	--	--	--	--
MW2	04/05/93	348.45	Trace	34.41	314.04	--	--	--	--	--	--	--	--
MW2	07/06/93	348.45	Trace	35.98	312.47	--	--	--	--	--	--	--	--
MW2	11/30/93	348.45	0.48	38.78	310.03	--	--	--	--	--	--	--	--
MW2	01/27/94	348.45	0.01	42.50	305.96	--	--	--	--	--	--	--	--
MW2	04/25/94	348.45	Trace	40.32	308.13	--	--	--	--	--	--	--	--
MW2	07/08/94	348.45	Trace	42.46	305.99	--	--	--	--	--	--	--	--
MW2	10/05/94	348.45	Trace	42.78	305.67	--	--	--	--	--	--	--	--
MW2	02/21/95	348.45	0.12	34.88	313.66	--	--	--	--	--	--	--	--
MW2	05/03/95	348.45	0.62	35.30	313.62	--	--	--	--	--	--	--	--
MW2	08/04/95	348.45	0.20	37.21	311.39	--	--	--	--	--	--	--	--
MW2	11/10/95	348.45	0.24	39.87	308.76	--	--	--	--	--	--	--	--
MW2	02/12/96	348.45	Trace	36.16	312.29	--	--	--	--	--	--	--	--
MW2	05/17/96	348.45	0.00	35.95	312.50	57,000	--	950	3,000	940	6,500	ND	--
MW2	08/12/96	348.45	0.00	38.45	310.00	86,000	--	18,000	16,000	1,700	10,000	ND	--
MW2	11/08/96	348.45	0.01	40.27	308.19	--	--	--	--	--	--	--	--

TABLE 2 GROUNDWATER MONITORING DATA, FORMER MOBIL STATION 04-H6J, 1024 MAIN STREET, PLEASANTON, CALIFORNIA

Sample ID	Date	Casing Elevation (feet)	Product Thickness (feet)	Depth to Water (feet)	Groundwater Elevation (feet)	Concentrations (µg/L)							
						TPH-g	TPH-d	Benzene	Toluene	Ethyl-benzene	Total Xylenes	MTBE (8020 or 8021)	MTBE (8260)
MW2	02/12/97	348.45	0.00	34.37	314.08	--	--	--	--	--	--	--	--
MW2 ^c	03/17/97	348.45	--	--	--	--	--	--	--	--	--	--	--
MW2 ^a	05/13/97	348.45	0.00	37.74	310.71	87,000	--	12,000	14,000	1,300	8,100	ND	--
MW2	08/12/97	348.45	0.04	40.73	307.75	--	--	--	--	--	--	--	--
MW2 ^a	10/31/97	348.45	0.00	41.12	307.33	11,000	--	320	450	300	760	280	--
MW2 ^a	01/21/98	348.45	0.00	40.75	307.70	27,000	--	300	750	180	2,500	ND	ND
MW2 ^a	04/24/98	348.45	0.00	36.48	311.97	11,000	--	37	110	110	1,300	72	--
MW2 ^a	07/20/98	348.45	0.00	39.38	309.07	23,000	--	3,200	2,500	510	1,800	ND	--
MW2	10/21/98	348.45	--	Dry	--	--	--	--	--	--	--	--	--
MW2 ^a	02/22/99	348.45	0.00	41.26	307.19	14,000	--	660	370	250	1,000	ND	--
MW2 ^a	05/27/99	348.45	0.00	41.57	306.88	12,000	--	930	460	350	1,300	ND	ND
MW2 ^a	09/16/99	348.45	0.00	43.61	304.84	13,000	--	220	100	300	300	99	--
MW2 ^a	11/15/99	348.45	0.00	43.71	304.74	8,800	--	<100	<50	86	140	49	<5
MW2 ^a	03/02/00	348.45	0.00	40.90	307.55	11,000	--	250	180	220	1,200	<50	--
MW2 ^a	06/06/00	348.45	0.00	42.68	305.77	8,400	--	290	68	250	100	<10	--
MW2 ^a	08/29/00	348.45	0.00	44.98	303.47	14,000	--	170	86	440	250	<10	--
MW2 ^a	11/07/00	348.45	0.00	43.46	304.99	18,000	--	120	43	250	150	110	<5
MW2 ^a	01/30/01	348.45	0.00	44.73	303.72	18,000	--	220	74	690	240	<250	--
MW2 ^a	04/19/01	348.45	0.00	43.95	304.50	19,000	--	150	37	440	80	<200	<5
MW2 ^a	07/27/01	348.45	0.00	44.10	304.35	6,900	--	37	<20	220	20	<5.0	--
MW2 ^a	10/19/01	348.45	0.00	44.67	303.78	13,000	--	110	24	600	72	<3.0	--
MW2 ^a	01/15/02	350.39	0.00	43.14	307.25	7,280	--	390	230	210	450	150	<0.5
MW2 ^a	04/09/02	350.39	0.00	45.34	305.05	11,200	--	152	42.0	411	104	206	<2.5
MW2 ^a	07/23/02	350.39	0.00	45.91	304.48	18,700	--	107	15.5	383	54	112	<1.0
MW2 ^a	10/16/02	350.39	0.00	43.59	306.80	1,270	--	17.7	8.6	12.2	28.5	12.8	<0.50
MW2 ^a	01/09/03	350.39	0.00	41.46	308.93	11,800	--	256.0	371.0	506	1,250.0	--	<0.50

TABLE 2 GROUNDWATER MONITORING DATA, FORMER MOBIL STATION 04-H6J, 1024 MAIN STREET, PLEASANTON, CALIFORNIA

Sample ID	Date	Casing Elevation (feet)	Product Thickness (feet)	Depth to Water (feet)	Groundwater Elevation (feet)	Concentrations (µg/L)							
						TPH-g	TPH-d	Benzene	Toluene	Ethyl-benzene	Total Xylenes	MTBE (8020 or 8021)	MTBE (8260)
MW2 ^a	04/14/03	350.39	0.00	43.73	306.66	4,940	--	89.0	9.5	143	11.0	--	<0.50
MW2 ^a	07/09/03	350.39	0.00	43.35	307.04	1,100	--	22.8	8.6	20.4	8.1	15.7	<0.5
MW2 ^a	10/01/03	350.39	0.00	44.16	306.23	3,280	--	43.7	6.0	51.2	6.8	33.4	<0.5
MW2^a	01/19/04	350.39	0.00	44.26	306.13	4,330	--	87.9	8.3	144	11.4	--	<0.5
MW3	04/12/90	347.97	0.00	23.18	324.79	2,100	--	32	56	31	170	--	--
MW3	10/18/90	347.97	0.00	14.28	333.69	110	ND	3	3	1	5	--	--
MW3	08/06/91	347.97	--	Dry	--	--	--	--	--	--	--	--	--
MW3	01/08/92	347.97	0.00	32.36	315.61	680	--	8.9	26	8.5	72	--	--
MW3	04/30/92	347.97	--	Dry	--	--	--	--	--	--	--	--	--
MW3	07/31/92	347.97	--	Dry	--	--	--	--	--	--	--	--	--
MW3	10/27/92	347.97	--	Dry	--	--	--	--	--	--	--	--	--
MW3	01/22/93	347.97	0.00	27.30	320.67	2,600	--	240	300	170	440	--	--
MW3	04/05/93	347.97	--	Dry	--	--	--	--	--	--	--	--	--
MW3	07/06/93	347.97	--	Dry	--	--	--	--	--	--	--	--	--
MW3	11/30/93	347.97	--	Dry	--	--	--	--	--	--	--	--	--
MW3	01/27/94	347.97	--	Dry	--	--	--	--	--	--	--	--	--
MW3	04/25/94	347.97	--	Dry	--	--	--	--	--	--	--	--	--
MW3	07/08/94	347.97	--	Dry	--	--	--	--	--	--	--	--	--
MW3	02/21/95	347.97	--	Dry	--	--	--	--	--	--	--	--	--
MW3	05/03/95	347.97	--	Dry	--	--	--	--	--	--	--	--	--
MW3	08/04/95	347.97	--	Dry	--	--	--	--	--	--	--	--	--
MW3	11/10/95	347.97	--	Dry	--	--	--	--	--	--	--	--	--
MW3	02/12/96	347.97	--	Dry	--	--	--	--	--	--	--	--	--
MW3	05/17/96	347.97	--	Dry	--	--	--	--	--	--	--	--	--
MW3	08/12/96	347.97	--	Dry	--	--	--	--	--	--	--	--	--

TABLE 2 GROUNDWATER MONITORING DATA, FORMER MOBIL STATION 04-H6J, 1024 MAIN STREET, PLEASANTON, CALIFORNIA

Sample ID	Date	Casing Elevation (feet)	Product Thickness (feet)	Depth to Water (feet)	Groundwater Elevation (feet)	Concentrations (µg/L)							
						TPH-g	TPH-d	Benzene	Toluene	Ethyl-benzene	Total Xylenes	MTBE (8020 or 8021)	MTBE (8260)
MW3	11/08/96	347.97	--	Dry	--	--	--	--	--	--	--	--	--
MW3	02/12/97	347.97	--	Dry	--	--	--	--	--	--	--	--	--
MW3 ^a	03/17/97	347.97	0.00	22.39	325.58	ND	--	ND	ND	ND	ND	ND	--
MW3 ^a	05/13/97	347.97	0.00	22.18	325.79	ND	--	ND	ND	ND	ND	ND	--
MW3 ^a	08/12/97	347.97	0.00	18.56	329.41	ND	--	ND	ND	ND	ND	ND	--
MW3	10/31/97	347.97	0.00	17.81	330.16	--	--	--	--	--	--	--	--
MW3	01/21/98	347.97	0.00	18.81	329.16	--	--	--	--	--	--	--	--
MW3	04/24/98	347.97	0.00	16.81	331.16	--	--	--	--	--	--	--	--
MW3	07/20/98	347.97	0.00	18.00	329.97	--	--	--	--	--	--	--	--
MW3	10/21/98	347.97	0.00	19.37	328.60	--	--	--	--	--	--	--	--
MW3	02/22/99	347.97	0.00	19.82	328.15	--	--	--	--	--	--	--	--
MW3	05/27/99	347.97	0.00	18.34	329.63	--	--	--	--	--	--	--	--
MW3	09/16/99	347.97	0.00	18.53	329.44	--	--	--	--	--	--	--	--
MW3	11/15/99	347.97	0.00	20.40	327.57	--	--	--	--	--	--	--	--
MW3	03/02/00	347.97	0.00	18.02	329.95	--	--	--	--	--	--	--	--
MW3	06/06/00	347.97	0.00	18.33	329.64	--	--	--	--	--	--	--	--
MW3	08/29/00	347.97	0.00	17.31	330.66	--	--	--	--	--	--	--	--
MW3	11/07/00	347.97	0.00	17.67	330.30	--	--	--	--	--	--	--	--
MW3	01/30/01	347.97	0.00	16.61	331.36	--	--	--	--	--	--	--	--
MW3	04/19/01	347.97	0.00	16.52	331.45	--	--	--	--	--	--	--	--
MW3	07/27/01	347.97	0.00	16.52	331.45	--	--	--	--	--	--	--	--
MW3	10/19/01	347.97	0.00	16.75	331.22	--	--	--	--	--	--	--	--
MW3	01/15/02	350.56	0.00	16.66	333.90	--	--	--	--	--	--	--	--
MW3	04/09/02	350.56	0.00	14.83	335.73	--	--	--	--	--	--	--	--
MW3	07/23/02	350.56	0.00	17.60	332.96	--	--	--	--	--	--	--	--
MW3	10/16/02	350.56	0.00	18.24	332.32	--	--	--	--	--	--	--	--

TABLE 2 GROUNDWATER MONITORING DATA, FORMER MOBIL STATION 04-H6J, 1024 MAIN STREET, PLEASANTON, CALIFORNIA

Sample ID	Date	Casing Elevation (feet)	Product Thickness (feet)	Depth to Water (feet)	Groundwater Elevation (feet)	Concentrations (µg/L)							
						TPH-g	TPH-d	Benzene	Toluene	Ethyl-benzene	Total Xylenes	MTBE (8020 or 8021)	MTBE (8260)
MW3	01/09/03	350.56	0.00	17.83	332.73	--	--	--	--	--	--	--	--
MW3	04/14/03	350.56	0.00	14.98	335.58	--	--	--	--	--	--	--	--
MW3	07/09/03	350.56	0.00	15.79	334.77	--	--	--	--	--	--	--	--
MW3	10/01/03	350.56	0.00	14.89	335.67	--	--	--	--	--	--	--	--
MW3	01/19/04	350.56	0.00	13.56	337.00	--	--	--	--	--	--	--	--
MW4	10/18/90	348.07	0.00	43.16	304.91	9,600	2,000	180	500	200	1,200	--	--
MW4	08/06/91	348.07	0.00	38.65	309.42	8,600	--	320	420	220	650	--	--
MW4	01/08/92	348.07	0.00	38.65	309.42	3,400	--	600	880	220	1,100	--	--
MW4	04/30/92	348.07	0.00	39.88	308.19	7,200	--	650	1,200	210	1,200	--	--
MW4	07/31/92	348.07	0.00	43.07	305.00	3,800	--	320	340	120	360	--	--
MW4	10/27/92	348.07	0.00	42.78	305.29	9,000	--	440	750	190	900	--	--
MW4	01/22/93	348.07	0.00	34.76	313.31	12,000	--	540	1,200	320	1,900	--	--
MW4	04/05/93	348.07	0.00	33.61	314.46	1,100	--	34	18	12	31	--	--
MW4	07/06/93	348.07	0.00	35.37	312.70	4,000	--	220	300	43	440	--	--
MW4	11/30/93	348.07	0.00	37.78	310.29	1,400	--	140	83	54	110	--	--
MW4	01/27/94	348.07	0.00	42.10	305.97	910	--	140	75	24	94	--	--
MW4	04/25/94	348.07	0.00	40.28	307.79	--	--	--	--	--	--	--	--
MW4	04/26/94	348.07	--	--	--	27,000	--	1,200	1,800	580	2,500	--	--
MW4	07/08/94	348.07	0.00	41.38	306.69	540	--	57	47	17	43	--	--
MW4	10/05/94	348.07	0.00	42.17	305.90	3,200	--	230	280	73	210	--	--
MW4	02/21/95	348.07	0.02	34.87	313.22	--	--	--	--	--	--	--	--
MW4	05/03/95	348.07	0.00	34.81	313.26	--	--	--	--	--	--	--	--
MW4	05/04/95	348.07	--	--	--	1,700	--	100	200	50	240	--	--
MW4	08/04/95	348.07	0.00	37.18	310.89	2,500	--	92	67	49	150	12	--
MW4	11/10/95	348.07	0.00	39.86	308.21	11,000	--	1,100	590	420	1,200	--	--

TABLE 2 GROUNDWATER MONITORING DATA, FORMER MOBIL STATION 04-H6J, 1024 MAIN STREET, PLEASANTON, CALIFORNIA

Sample ID	Date	Casing Elevation (feet)	Product Thickness (feet)	Depth to Water (feet)	Groundwater Elevation (feet)	Concentrations (µg/L)							
						TPH-g	TPH-d	Benzene	Toluene	Ethyl-benzene	Total Xylenes	MTBE (8020 or 8021)	MTBE (8260)
MW4	02/12/96	348.07	0.00	36.38	311.69	77	--	4.5	2.4	ND	2.8	17	--
MW4	05/17/96	348.07	0.00	36.00	312.07	470	--	50	ND	ND	8.9	ND	--
MW4	08/12/96	348.07	0.00	38.63	309.44	4,000	--	830	180	160	250	ND	--
MW4	11/08/96	348.07	0.00	40.28	307.79	1,100	--	160	35	41	110	ND	--
MW4	02/12/97	348.07	0.00	34.45	313.62	--	--	--	--	--	--	--	--
MW4 ^a	03/17/97	348.07	0.00	37.25	310.82	2,100	--	200	40	54	74	ND	--
MW4 ^a	05/13/97	348.07	0.00	37.92	310.15	2,200	--	320	72	67	100	ND	--
MW4 ^a	08/12/97	348.07	0.00	40.87	307.20	2,200	--	310	31	59	68	ND	--
MW4 ^a	10/31/97	348.07	0.00	41.21	306.86	1,000	--	160	ND	15	28	ND	--
MW4 ^a	01/21/98	348.07	0.00	41.20	306.87	610	--	17	2.4	27	5.3	ND	--
MW4 ^a	04/24/98	348.07	0.00	36.90	311.17	460	--	5.0	1.2	3.0	ND	ND	--
MW4 ^a	07/20/98	348.07	0.00	39.56	308.51	1,700	--	79	12	40	16	ND	--
MW4 ^a	10/21/98	348.07	0.00	40.51	307.56	2,000	--	200	59	51	90	ND	--
MW4 ^a	02/22/99	348.07	0.00	41.46	306.61	920	--	45	21	6.3	100	ND	--
MW4 ^a	05/27/99	348.07	0.00	41.71	306.36	670	--	67	9.0	4.7	40	ND	--
MW4 ^a	09/16/99	348.07	0.00	43.71	304.36	3,000	--	150	34	6.2	150	ND	--
MW4 ^a	11/15/99	348.07	0.00	44.15	303.92	ND	--	ND	ND	ND	ND	ND	--
MW4 ^a	03/02/00	348.07	0.00	41.08	306.99	240	--	10	0.69	<0.30	6.5	<10	--
MW4 ^a	06/06/00	348.07	0.00	43.09	304.98	<20	--	<0.20	0.26	<0.20	<0.60	<0.30	--
MW4 ^a	08/29/00	348.07	0.00	45.05	303.02	620	--	16	14	12	20	<10	--
MW4 ^a	11/07/00	348.07	0.00	43.65	304.42	410	--	10	5.2	7.7	51	<5.0	--
MW4 ^a	01/30/01	348.07	0.00	44.81	303.26	350	--	15	5.4	16	56	<1.0	--
MW4 ^a	04/19/01	348.07	0.00	44.10	303.97	330	--	12	3.4	11	50	<5.0	--
MW4 ^a	07/27/01	348.07	0.00	44.20	303.87	420	--	24	5.8	7.6	77	<0.30	--
MW4 ^a	10/19/01	348.07	0.00	44.75	303.32	680	--	22	9.2	23	130	<0.30	--
MW4 ^a	01/15/02	350.69	0.00	43.35	307.34	420	--	9.10	4.20	7.90	56.0	1.00	<0.5

TABLE 2 GROUNDWATER MONITORING DATA, FORMER MOBIL STATION 04-H6J, 1024 MAIN STREET, PLEASANTON, CALIFORNIA

Sample ID	Date	Casing Elevation (feet)	Product Thickness (feet)	Depth to Water (feet)	Groundwater Elevation (feet)	Concentrations (µg/L)							
						TPH-g	TPH-d	Benzene	Toluene	Ethyl-benzene	Total Xylenes	MTBE (8020 or 8021)	MTBE (8260)
MW4 ^a	04/09/02	350.69	0.00	45.47	305.22	626	--	15.2	8.50	13.8	94.1	0.90	--
MW4 ^a	07/23/02	350.69	0.00	46.09	304.60	775	--	18.4	9.60	17.2	88.7	2.10	--
MW4 ^a	10/16/02	350.69	0.00	43.71	306.98	480	--	16.6	7.5	3.8	76.4	<0.5	--
MW4 ^a	01/09/03	350.69	0.00	41.63	309.06	1,120	--	23.3	20.4	15.8	132.0	--	<0.50
MW4 ^a	04/14/03	350.89	0.00	43.85	307.04	783	--	23.0	13.6	8.6	106.0	--	<0.50
MW4 ^a	07/09/03	350.89	0.00	43.56	307.33	1,570	--	49.5	27.6	21.3	227	3.1	<0.5
MW4 ^a	10/01/03	350.89	0.00	44.27	306.62	823	--	33.2	7.8	5.4	75.9	1.1	<0.5
MW4^a	01/19/04	350.89	0.00	44.48	306.41	2,360	--	75.3	15.3	2.3	233	--	<0.5
MW5	10/18/90	347.97	--	c	--	--	--	--	--	--	--	--	--
MW5	08/06/91	347.97	0.00	34.25	313.72	--	--	--	--	--	--	--	--
MW5	01/08/92	347.97	0.00	34.22	313.75	--	--	--	--	--	--	--	--
MW5	04/30/92	347.97	--	Dry	--	--	--	--	--	--	--	--	--
MW5	07/31/92	347.97	--	Dry	--	--	--	--	--	--	--	--	--
MW5	10/27/92	347.97	--	Dry	--	--	--	--	--	--	--	--	--
MW5	01/22/93	347.97	--	Dry	--	--	--	--	--	--	--	--	--
MW5	04/05/93	347.97	--	Dry	--	--	--	--	--	--	--	--	--
MW5	07/06/93	347.97	--	Dry	--	--	--	--	--	--	--	--	--
MW5	11/30/93	347.97	--	Dry	--	--	--	--	--	--	--	--	--
MW5	01/27/94	347.97	--	Dry	--	--	--	--	--	--	--	--	--
MW5	04/25/94	347.97	0.00	34.23	313.74	--	--	--	--	--	--	--	--
MW5	07/08/94	347.97	--	Dry	--	--	--	--	--	--	--	--	--
MW5	02/21/95	347.97	--	Dry	--	--	--	--	--	--	--	--	--
MW5	05/03/95	347.97	--	Dry	--	--	--	--	--	--	--	--	--
MW5	08/04/95	347.97	--	Dry	--	--	--	--	--	--	--	--	--
MW5	11/10/95	347.97	--	Dry	--	--	--	--	--	--	--	--	--

TABLE 2 GROUNDWATER MONITORING DATA, FORMER MOBIL STATION 04-H6J, 1024 MAIN STREET, PLEASANTON, CALIFORNIA

Sample ID	Date	Casing Elevation (feet)	Product Thickness (feet)	Depth to Water (feet)	Groundwater Elevation (feet)	Concentrations (µg/L)							
						TPH-g	TPH-d	Benzene	Toluene	Ethyl-benzene	Total Xylenes	MTBE (8020 or 8021)	MTBE (8260)
MW5	02/12/96	347.97	--	Dry	--	--	--	--	--	--	--	--	--
MW5	05/17/96	347.97	--	Dry	--	--	--	--	--	--	--	--	--
MW5	08/12/96	347.97	--	Dry	--	--	--	--	--	--	--	--	--
MW5	11/08/96	347.97	--	Dry	--	--	--	--	--	--	--	--	--
MW5	02/12/97	347.97	--	Dry	--	--	--	--	--	--	--	--	--
MW5	03/17/97	347.97	0.00	34.21	313.76	--	--	--	--	--	--	--	--
MW5	05/13/97	347.97	--	--	--	--	--	--	--	--	--	--	--
MW5 ^d	08/12/97	347.97	0.00	34.22	313.75	--	--	--	--	--	--	--	--
MW5	10/31/97	347.97	0.00	34.19	313.78	--	--	--	--	--	--	--	--
MW5	01/21/98	347.97	0.00	31.25	316.72	--	--	--	--	--	--	--	--
MW5	04/24/98	347.97	0.00	34.21	313.76	--	--	--	--	--	--	--	--
MW5	07/20/98	347.97	0.00	34.21	313.76	--	--	--	--	--	--	--	--
MW5	10/21/98	347.97	0.00	34.20	313.77	--	--	--	--	--	--	--	--
MW5	02/22/99	347.97	0.00	34.25	313.72	--	--	--	--	--	--	--	--
MW5	05/27/99	347.97	0.00	34.01	313.96	--	--	--	--	--	--	--	--
MW5	09/16/99	347.97	0.00	34.10	313.87	--	--	--	--	--	--	--	--
MW5	11/15/99	347.97	0.00	35.21	312.76	--	--	--	--	--	--	--	--
MW5 ^c	03/02/00	347.97	--	--	--	--	--	--	--	--	--	--	--
MW5 ^c	06/06/00	347.97	--	--	--	--	--	--	--	--	--	--	--
MW5	08/29/00	347.97	0.00	33.95	314.02	--	--	--	--	--	--	--	--
MW5	11/07/00	347.97	0.00	33.99	313.98	--	--	--	--	--	--	--	--
MW5	01/30/01	347.97	0.00	33.84	314.13	--	--	--	--	--	--	--	--
MW5	04/19/01	347.97	0.00	33.62	314.35	--	--	--	--	--	--	--	--
MW5	07/27/01	347.97	0.00	33.65	314.32	--	--	--	--	--	--	--	--
MW5	10/19/01	347.97	0.00	33.75	314.22	--	--	--	--	--	--	--	--
MW5 ^c	01/15/02	--	0.00	33.80	--	--	--	--	--	--	--	--	--

TABLE 2 GROUNDWATER MONITORING DATA, FORMER MOBIL STATION 04-H6J, 1024 MAIN STREET, PLEASANTON, CALIFORNIA

Sample ID	Date	Casing Elevation (feet)	Product Thickness (feet)	Depth to Water (feet)	Groundwater Elevation (feet)	Concentrations (µg/L)							
						TPH-g	TPH-d	Benzene	Toluene	Ethyl-benzene	Total Xylenes	MTBE (8020 or 8021)	MTBE (8260)
MW5	04/09/02	350.61	0.00	33.47	317.14	--	--	--	--	--	--	--	--
MW5	07/23/02	350.61	0.00	34.05	316.56	--	--	--	--	--	--	--	--
MW5	10/16/02	350.61	0.00	34.11	316.50	--	--	--	--	--	--	--	--
MW5	01/09/03	350.61	0.00	34.02	316.59	--	--	--	--	--	--	--	--
MW5	04/14/03	350.61	0.00	33.38	317.23	--	--	--	--	--	--	--	--
MW5	07/09/03	350.61	0.00	33.43	317.18	--	--	--	--	--	--	--	--
MW5	10/01/03	350.61	0.00	33.42	317.19	--	--	--	--	--	--	--	--
MW5	01/19/04	350.61	0.00	33.34	317.27	--	--	--	--	--	--	--	--
MW6	10/18/90	348.23	0.00	43.60	304.63	3,000	ND	1,300	150	120	85	--	--
MW6	08/06/91	348.23	0.00	39.07	309.16	1,600	--	220	10	5.2	14	--	--
MW6	01/08/92	348.23	0.00	39.18	309.05	370	--	81	3.9	4.5	2.9	--	--
MW6	04/30/92	348.23	0.00	40.46	307.77	610	--	180	8.4	6.8	3.3	--	--
MW6	07/31/92	348.23	0.00	43.61	304.62	96	--	1,500	1,500	370	1,100	--	--
MW6	10/27/92	348.23	0.00	43.68	304.55	9,400	--	27	ND	6	10	--	--
MW6	01/22/93	348.23	0.00	35.66	312.57	250	--	12	2.4	1.4	1.9	--	--
MW6	04/05/93	348.23	0.00	34.41	313.82	190	--	2.3	0.99	ND	0.5	--	--
MW6	07/06/93	348.23	0.00	36.01	312.22	99	--	1.4	0.54	ND	ND	--	--
MW6	11/30/93	348.23	0.00	38.36	309.87	86	--	9.1	ND	ND	ND	--	--
MW6	01/27/94	348.23	0.00	42.57	305.66	140	--	1.7	ND	ND	ND	--	--
MW6	04/25/94	348.23	0.00	40.77	307.46	--	--	--	--	--	--	--	--
MW6	04/26/94	348.23	--	--	--	330	--	40	ND	ND	ND	--	--
MW6	07/08/94	348.23	0.00	41.82	306.41	170	--	8.8	9.2	3.5	12	--	--
MW6	10/05/94	348.23	0.00	42.64	305.59	600	--	100	5.6	11	12	--	--
MW6	02/21/95	348.23	0.01	35.55	312.69	--	--	--	--	--	--	--	--
MW6	05/03/95	348.23	0.00	35.47	312.76	--	--	--	--	--	--	--	--

TABLE 2 GROUNDWATER MONITORING DATA, FORMER MOBIL STATION 04-H6J, 1024 MAIN STREET, PLEASANTON, CALIFORNIA

Sample ID	Date	Casing Elevation (feet)	Product Thickness (feet)	Depth to Water (feet)	Groundwater Elevation (feet)	Concentrations (µg/L)							
						TPH-g	TPH-d	Benzene	Toluene	Ethyl-benzene	Total Xylenes	MTBE (8020 or 8021)	MTBE (8260)
MW6	05/04/95	348.23	--	--	--	350	--	6.8	1.8	7.4	7.1	--	--
MW6	08/04/95	348.23	0.00	37.72	310.51	150	--	3.8	1.7	ND	1.1	6.5	--
MW6	11/10/95	348.23	0.00	40.31	307.92	130	--	6.6	0.96	1.6	1.7	--	--
MW6	02/12/96	348.23	0.00	36.92	311.31	65	--	2.8	1.6	0.57	1.3	5.2	--
MW6	05/17/96	348.23	0.00	36.56	311.67	91	--	2.8	ND	ND	ND	ND	--
MW6	08/12/96	348.23	0.00	39.12	309.11	75	--	4.6	2.6	ND	1.7	ND	--
MW6	11/08/96	348.23	0.00	40.69	307.54	60	--	2.5	0.60	0.50	0.68	ND	--
MW6	02/12/97	348.23	0.00	34.99	313.24	--	--	--	--	--	--	ND	--
MW6 ^a	03/17/97	348.23	0.00	37.76	310.47	ND	--	ND	ND	ND	ND	ND	--
MW6 ^a	05/13/97	348.23	0.00	38.45	309.78	ND	--	ND	ND	ND	ND	ND	--
MW6 ^a	08/12/97	348.23	0.00	41.33	306.90	68	--	1.3	ND	ND	ND	ND	--
MW6 ^a	10/31/97	348.23	0.00	41.68	306.55	ND	--	ND	ND	ND	ND	ND	--
MW6 ^a	01/21/98	348.23	0.00	41.62	306.61	180	--	2.1	ND	0.4	ND	ND	--
MW6 ^a	04/24/98	348.23	0.00	37.42	310.81	100	--	1.0	ND	ND	ND	ND	--
MW6 ^a	07/20/98	348.23	0.00	40.01	308.22	280	--	1.5	6.0	1.2	1.2	ND	--
MW6 ^a	10/21/98	348.23	0.00	42.93	305.30	590	--	9.1	7.7	ND	1.1	ND	--
MW6 ^a	02/22/99	348.23	0.00	41.83	306.40	170	--	ND	4.4	ND	ND	ND	--
MW6 ^a	05/27/99	348.23	0.00	42.13	306.10	160	--	ND	3.7	ND	0.9	ND	--
MW6 ^a	09/16/99	348.23	0.00	44.27	303.96	70	--	ND	ND	ND	ND	ND	--
MW6 ^a	11/15/99	348.23	0.00	44.65	303.58	ND	--	ND	ND	ND	ND	ND	--
MW6 ^a	03/02/00	348.23	0.00	41.50	306.73	<50	--	<0.30	<0.30	<0.30	<0.60	<10	--
MW6 ^a	06/06/00	348.23	0.00	44.48	303.75	58	--	<1.0	1.8	<0.20	<0.60	<0.30	--
MW6 ^a	08/29/00	348.23	0.00	45.43	302.80	150	--	<0.30	4.1	<0.30	0.64	<10	--
MW6 ^a	11/07/00	348.23	0.00	44.05	304.18	<20	--	<0.20	<0.20	<0.20	<0.60	<0.30	--
MW6 ^a	01/30/01	348.23	0.00	45.12	303.11	30	--	<0.20	<0.20	<0.20	<0.60	<0.30	--
MW6 ^a	04/19/01	348.23	0.00	44.48	303.75	51	--	<0.20	0.32	0.66	1.2	<5.0	--

TABLE 2 GROUNDWATER MONITORING DATA, FORMER MOBIL STATION 04-H6J, 1024 MAIN STREET, PLEASANTON, CALIFORNIA

Sample ID	Date	Casing Elevation (feet)	Product Thickness (feet)	Depth to Water (feet)	Groundwater Elevation (feet)	Concentrations (µg/L)							
						TPH-g	TPH-d	Benzene	Toluene	Ethyl-benzene	Total Xylenes	MTBE (8020 or 8021)	MTBE (8260)
MW6 ^a	07/27/01	348.23	0.00	44.59	303.64	95	--	<1.0	<1.0	0.48	0.80	<1.0	--
MW6 ^a	10/19/01	348.23	0.00	45.19	303.04	<50	--	<0.20	<0.20	<0.20	<0.60	<0.30	--
MW6 ^a	01/15/02	350.90	0.00	43.74	307.16	287	--	17.9	4.40	18.5	61.7	2.00	<0.5
MW6 ^a	04/09/02	350.90	0.00	47.66	303.24	<50.0	--	<0.50	<0.50	<0.50	<0.50	<0.50	--
MW6 ^a	07/23/02	350.90	0.00	49.09	301.81	<50.0	--	<0.50	<0.50	<0.50	<0.50	<0.50	--
MW6 ^a	10/16/02	350.90	0.00	44.18	306.72	831	--	26.7	2.8	46.2	73.4	<0.5	--
MW6 ^a	01/09/03	350.90	0.00	42.09	308.81	<50.0	--	2.3	<0.50	<0.50	<0.50	--	<0.50
MW6 ^a	04/14/03	350.90	0.00	44.25	306.65	73.9	--	<0.50	<0.50	<0.50	<0.50	--	<0.50
MW6 ^a	07/09/03	350.90	0.00	43.94	306.96	138	--	0.70	1.3	0.5	1.3	2.0	<0.5
MW6 ^a	10/01/03	350.90	0.00	44.65	306.25	96.5	--	0.80	<0.5	<0.5	0.6	2.0	<0.5
MW6^a	01/19/04	350.90	0.00	44.81	306.09	<50	--	<0.5	<0.5	<0.5	<0.5	--	<0.5
MW7	10/18/90	347.90	0.00	9.26	338.64	ND	ND	0	0.5	ND	0.8	--	--
MW7	08/06/91	347.90	--	Dry	--	--	--	--	--	--	--	--	--
MW7	01/08/92	347.90	0.00	23.79	324.11	220	--	7.8	1.7	ND	0.55	--	--
MW7	04/30/92	347.90	--	Dry	--	--	--	--	--	--	--	--	--
MW7	07/31/92	347.90	--	Dry	--	--	--	--	--	--	--	--	--
MW7	10/27/92	347.90	--	Dry	--	--	--	--	--	--	--	--	--
MW7	01/22/93	347.90	--	Dry	--	--	--	--	--	--	--	--	--
MW7	04/05/93	347.90	--	Dry	--	--	--	--	--	--	--	--	--
MW7	07/06/93	347.90	--	Dry	--	--	--	--	--	--	--	--	--
MW7	11/30/93	347.90	--	Dry	--	--	--	--	--	--	--	--	--
MW7	01/27/94	347.90	--	Dry	--	--	--	--	--	--	--	--	--
MW7	04/25/94	347.90	--	Dry	--	--	--	--	--	--	--	--	--
MW7	07/08/94	347.90	--	Dry	--	--	--	--	--	--	--	--	--
MW7	02/21/95	347.90	--	Dry	--	--	--	--	--	--	--	--	--

TABLE 2 GROUNDWATER MONITORING DATA, FORMER MOBIL STATION 04-H6J, 1024 MAIN STREET, PLEASANTON, CALIFORNIA

Sample ID	Date	Casing Elevation (feet)	Product Thickness (feet)	Depth to Water (feet)	Groundwater Elevation (feet)	Concentrations (µg/L)							
						TPH-g	TPH-d	Benzene	Toluene	Ethyl-benzene	Total Xylenes	MTBE (8020 or 8021)	MTBE (8260)
MW7	05/03/95	347.90	--	Dry	--	--	--	--	--	--	--	--	--
MW7	08/04/95	347.90	--	Dry	--	--	--	--	--	--	--	--	--
MW7	11/10/95	347.90	--	Dry	--	--	--	--	--	--	--	--	--
MW7	02/12/96	347.90	--	Dry	--	--	--	--	--	--	--	--	--
MW7	05/17/96	347.90	--	Dry	--	--	--	--	--	--	--	--	--
MW7	08/12/96	347.90	--	Dry	--	--	--	--	--	--	--	--	--
MW7	11/08/96	347.90	--	Dry	--	--	--	--	--	--	--	--	--
MW7	02/12/97	347.90	--	Dry	--	--	--	--	--	--	--	--	--
MW7	03/17/97	347.90	--	Dry	--	--	--	--	--	--	--	--	--
MW7	05/13/97	347.90	--	--	--	--	--	--	--	--	--	--	--
MW7	08/12/97	347.90	--	Dry	--	--	--	--	--	--	--	--	--
MW7	10/31/97	347.90	--	Dry	--	--	--	--	--	--	--	--	--
MW7	01/21/98	347.90	--	Dry	--	--	--	--	--	--	--	--	--
MW7	04/24/98	347.90	0.00	24.44	323.46	--	--	--	--	--	--	--	--
MW7	07/20/98	347.90	--	Dry	--	--	--	--	--	--	--	--	--
MW7	10/21/98	347.90	--	Dry	--	--	--	--	--	--	--	--	--
MW7	02/22/99	347.90	0.00	23.69	324.21	--	--	--	--	--	--	--	--
MW7	05/27/99	347.90	0.00	23.67	324.23	--	--	--	--	--	--	--	--
MW7	09/16/99	347.90	0.00	23.19	324.71	--	--	--	--	--	--	--	--
MW7	11/15/99	347.90	--	Dry	--	--	--	--	--	--	--	--	--
MW7	03/02/00	347.90	0.00	18.10	329.80	--	--	--	--	--	--	--	--
MW7	06/06/00	347.90	0.00	24.19	323.71	--	--	--	--	--	--	--	--
MW7	08/29/00	347.90	0.00	19.40	328.50	--	--	--	--	--	--	--	--
MW7	11/07/00	347.90	0.00	20.20	327.70	--	--	--	--	--	--	--	--
MW7	01/30/01	347.90	0.00	18.77	329.13	--	--	--	--	--	--	--	--
MW7	04/19/01	347.90	0.00	17.26	330.64	--	--	--	--	--	--	--	--

TABLE 2 GROUNDWATER MONITORING DATA, FORMER MOBIL STATION 04-H6J, 1024 MAIN STREET, PLEASANTON, CALIFORNIA

Sample ID	Date	Casing Elevation (feet)	Product Thickness (feet)	Depth to Water (feet)	Groundwater Elevation (feet)	Concentrations (µg/L)							
						TPH-g	TPH-d	Benzene	Toluene	Ethyl-benzene	Total Xylenes	MTBE (8020 or 8021)	MTBE (8260)
MW7	07/27/01	347.90	0.00	18.98	328.92	--	--	--	--	--	--	--	--
MW7	10/19/01	347.90	0.00	17.27	330.63	--	--	--	--	--	--	--	--
MW7	01/15/02	350.47	0.00	17.21	333.26	--	--	--	--	--	--	--	--
MW7	04/09/02	350.47	0.00	15.46	335.01	--	--	--	--	--	--	--	--
MW7	07/23/02	350.47	0.00	18.40	332.07	--	--	--	--	--	--	--	--
MW7	10/16/02	350.47	0.00	19.23	331.24	--	--	--	--	--	--	--	--
MW7	01/09/03	350.47	0.00	18.68	331.79	--	--	--	--	--	--	--	--
MW7	04/14/03	350.47	0.00	12.93	337.54	--	--	--	--	--	--	--	--
MW7	07/09/03	350.47	0.00	15.68	334.79	--	--	--	--	--	--	--	--
MW7	10/01/03	350.47	0.00	13.04	337.43	--	--	--	--	--	--	--	--
MW7	01/19/04	350.47	0.00	11.65	338.82	--	--	--	--	--	--	--	--
MW8	10/18/90	348.90	0.00	11.30	337.60	900	ND	3	5	7	62	--	--
MW8	08/06/91	348.90	--	Dry	--	--	--	--	--	--	--	--	--
MW8	01/08/92	348.90	--	Dry	--	--	--	--	--	--	--	--	--
MW8	04/30/92	348.90	--	Dry	--	--	--	--	--	--	--	--	--
MW8	07/31/92	348.90	0.00	12.04	336.86	270 ^e	--	ND	ND	ND	1.3	--	--
MW8	10/27/92	348.90	--	Dry	--	--	--	--	--	--	--	--	--
MW8	01/22/93	348.90	--	Dry	--	--	--	--	--	--	--	--	--
MW8	04/05/93	348.90	--	Dry	--	--	--	--	--	--	--	--	--
MW8	07/06/93	348.90	0.00	7.48	341.42	ND	--	ND	ND	ND	ND	--	--
MW8	11/30/93	348.90	--	Dry	--	--	--	--	--	--	--	--	--
MW8	01/27/94	348.90	--	Dry	--	--	--	--	--	--	--	--	--
MW8	04/25/94	348.90	--	Dry	--	--	--	--	--	--	--	--	--
MW8	07/08/94	348.90	--	Dry	--	--	--	--	--	--	--	--	--
MW8	10/05/94	348.90	--	--	--	--	--	--	--	--	--	--	--

TABLE 2 GROUNDWATER MONITORING DATA, FORMER MOBIL STATION 04-H6J, 1024 MAIN STREET, PLEASANTON, CALIFORNIA

Sample ID	Date	Casing Elevation (feet)	Product Thickness (feet)	Depth to Water (feet)	Groundwater Elevation (feet)	Concentrations (µg/L)							
						TPH-g	TPH-d	Benzene	Toluene	Ethyl-benzene	Total Xylenes	MTBE (8020 or 8021)	MTBE (8260)
MW8	02/21/95	348.90	--	Dry	--	--	--	--	--	--	--	--	--
MW8	05/03/95	348.90	--	Dry	--	--	--	--	--	--	--	--	--
MW8	08/04/95	348.90	--	Dry	--	--	--	--	--	--	--	--	--
MW8	11/10/95	348.90	--	Dry	--	--	--	--	--	--	--	--	--
MW8	02/12/96	348.90	--	Dry	--	--	--	--	--	--	--	--	--
MW8	05/17/96	348.90	--	Dry	--	--	--	--	--	--	--	--	--
MW8	08/12/96	348.90	--	Dry	--	--	--	--	--	--	--	--	--
MW8	11/08/96	348.90	--	Dry	--	--	--	--	--	--	--	--	--
MW8	02/12/97	348.90	--	Dry	--	--	--	--	--	--	--	--	--
MW8	03/17/97	348.90	--	Dry	--	--	--	--	--	--	--	--	--
MW8	05/13/97	348.90	--	--	--	--	--	--	--	--	--	--	--
MW8	08/12/97	348.90	--	Dry	--	--	--	--	--	--	--	--	--
MW8	10/31/97	348.90	0.00	18.88	330.02	--	--	--	--	--	--	--	--
MW8	01/21/98	348.90	0.00	19.50	329.40	--	--	--	--	--	--	--	--
MW8	04/24/98	348.90	0.00	18.53	330.37	--	--	--	--	--	--	--	--
MW8	07/20/98	348.90	0.00	19.22	329.68	--	--	--	--	--	--	--	--
MW8	10/21/98	348.90	0.00	20.19	328.71	--	--	--	--	--	--	--	--
MW8	02/22/99	348.90	0.00	20.64	328.26	--	--	--	--	--	--	--	--
MW8	05/27/99	348.90	0.00	20.53	328.37	--	--	--	--	--	--	--	--
MW8	09/16/99	348.90	0.00	18.10	330.80	--	--	--	--	--	--	--	--
MW8	11/15/99	348.90	0.00	19.52	329.38	--	--	--	--	--	--	--	--
MW8	03/02/00	348.90	0.00	17.42	331.48	--	--	--	--	--	--	--	--
MW8	06/06/00	348.90	0.00	18.02	330.88	--	--	--	--	--	--	--	--
MW8	08/29/00	348.90	0.00	16.90	332.00	--	--	--	--	--	--	--	--
MW8	11/07/00	348.90	0.00	17.45	331.45	--	--	--	--	--	--	--	--
MW8	01/30/01	348.90	0.00	16.61	332.29	--	--	--	--	--	--	--	--

TABLE 2 GROUNDWATER MONITORING DATA, FORMER MOBIL STATION 04-H6J, 1024 MAIN STREET, PLEASANTON, CALIFORNIA

Sample ID	Date	Casing Elevation (feet)	Product Thickness (feet)	Depth to Water (feet)	Groundwater Elevation (feet)	Concentrations (µg/L)							
						TPH-g	TPH-d	Benzene	Toluene	Ethyl-benzene	Total Xylenes	MTBE (8020 or 8021)	MTBE (8260)
MW8	04/19/01	348.90	0.00	16.81	332.09	--	--	--	--	--	--	--	--
MW8	07/27/01	348.90	0.00	16.61	332.29	--	--	--	--	--	--	--	--
MW8	10/19/01	348.90	0.00	16.69	332.21	--	--	--	--	--	--	--	--
MW8	01/15/02	351.45	0.00	16.75	334.70	--	--	--	--	--	--	--	--
MW8	04/09/02	351.45	0.00	15.63	335.82	--	--	--	--	--	--	--	--
MW8	07/23/02	351.45	0.00	17.86	333.59	--	--	--	--	--	--	--	--
MW8	10/16/02	351.45	0.00	18.58	332.87	--	--	--	--	--	--	--	--
MW8	01/09/03	351.45	0.00	17.70	333.75	--	--	--	--	--	--	--	--
MW8	04/14/03	351.45	0.00	14.87	336.58	--	--	--	--	--	--	--	--
MW8	07/09/03	351.45		Well not located		--	--	--	--	--	--	--	--
MW8	10/01/03	351.45		Well not located		--	--	--	--	--	--	--	--
MW8	01/19/04	351.45	0.00	13.90	337.55	--	--	--	--	--	--	--	--
MW9	02/04/92	348.53	0.00	43.54	304.99	16,000	--	3,000	740	1,200	2,500	--	--
MW9	04/30/92	348.53	0.00	42.83	305.70	5,600	--	1,000	120	410	350	--	--
MW9	07/31/92	348.53	0.00	47.36	301.17	93	--	1,800	1,900	620	940	--	--
MW9	10/27/92	348.53	0.00	48.32	300.21	13,000	--	2,400	1,600	680	1,100	--	--
MW9	01/22/93	348.53	0.00	39.11	309.42	5,600	--	1,200	200	510	350	--	--
MW9	04/05/93	348.53	0.00	37.10	311.43	7,900	--	1,300	510	620	670	--	--
MW9	07/06/93	348.53	0.00	39.21	309.32	3,200	--	510	46	170	150	--	--
MW9	11/30/93	348.53	0.00	40.58	307.95	2,800	--	610	28	220	65	--	--
MW9	01/27/94	348.53	0.00	44.32	304.21	11,000	--	1,400	130	230	700	--	--
MW9	04/25/94	348.53	0.00	43.05	305.48	--	--	--	--	--	--	--	--
MW9	04/26/94	348.53	--	--	--	3,900	--	460	56	160	220	--	--
MW9	07/08/94	348.53	0.00	45.72	302.81	2,600	--	340	82	96	220	--	--

Well destroyed

TABLE 2 GROUNDWATER MONITORING DATA, FORMER MOBIL STATION 04-H6J, 1024 MAIN STREET, PLEASANTON, CALIFORNIA

Sample ID	Date	Casing Elevation (feet)	Product Thickness (feet)	Depth to Water (feet)	Groundwater Elevation (feet)	Concentrations (µg/L)							
						TPH-g	TPH-d	Benzene	Toluene	Ethyl-benzene	Total Xylenes	MTBE (8020 or 8021)	MTBE (8260)
MW10	11/30/93	347.95	0.00	37.97	309.98	ND	--	ND	ND	ND	ND	--	--
MW10	01/27/94	347.95	0.00	42.16	305.79	ND	--	ND	ND	ND	1.2	--	--
MW10	04/25/94	347.95	0.00	40.39	307.56	--	--	--	--	--	--	--	--
MW10	04/26/94	347.95	--	--	--	810	--	17	0.84	ND	ND	--	--
MW10	07/08/94	347.95	0.00	41.45	306.50	110	--	18	12	3.7	14	--	--
MW10	10/05/94	347.95	0.00	42.28	305.67	87	--	8.0	5.0	0.85	4.5	--	--
MW10	02/21/95	347.95	0.00	35.14	312.81	70	--	3.6	12	1.8	9.5	--	--
MW10	05/03/95	347.95	0.00	35.07	312.88	ND	--	ND	ND	ND	ND	--	--
MW10	08/04/95	347.95	0.00	37.42	310.53	ND	--	ND	ND	ND	ND	ND	--
MW10	11/10/95	347.95	0.00	39.95	308.00	ND	--	ND	ND	ND	ND	--	--
MW10	02/12/96	347.95	0.00	36.57	311.38	ND	--	ND	1.9	ND	1.2	1.2	--
MW10	05/17/96	347.95	0.00	36.18	311.77	ND	--	ND	ND	ND	ND	ND	--
MW10	08/12/96	347.95	0.00	38.76	309.19	ND	--	ND	ND	ND	ND	ND	--
MW10	11/08/96	347.95	0.00	40.35	307.60	ND	--	ND	ND	ND	ND	ND	--
MW10	02/12/97	347.95	0.00	34.62	313.33	--	--	--	--	--	--	--	--
MW10 ^a	03/17/97	347.95	0.00	37.40	310.55	ND	--	ND	ND	ND	ND	ND	--
MW10 ^a	05/13/97	347.95	0.00	38.08	309.87	ND	--	ND	ND	ND	ND	ND	--
MW10 ^a	08/12/97	347.95	0.00	40.97	306.98	ND	--	ND	ND	ND	ND	ND	--
MW10 ^a	10/31/97	347.95	0.00	41.29	306.66	ND	--	ND	ND	ND	ND	ND	--
MW10 ^a	01/21/98	347.95	0.00	41.88	306.07	ND	--	ND	ND	ND	ND	ND	--
MW10 ^a	04/24/98	347.95	0.00	37.06	310.89	ND	--	ND	ND	ND	ND	ND	--
MW10 ^a	07/20/98	347.95	0.00	39.62	308.33	ND	--	ND	ND	ND	ND	ND	--
MW10 ^a	10/21/98	347.95	0.00	42.39	305.56	ND	--	ND	ND	ND	ND	ND	--
MW10	02/22/99	347.95	0.00	41.51	306.44	--	--	--	--	--	--	--	--
MW10	05/27/99	347.95	0.00	41.78	306.17	--	--	--	--	--	--	--	--

TABLE 2 GROUNDWATER MONITORING DATA, FORMER MOBIL STATION 04-H6J, 1024 MAIN STREET, PLEASANTON, CALIFORNIA

Sample ID	Date	Casing Elevation (feet)	Product Thickness (feet)	Depth to Water (feet)	Groundwater Elevation (feet)	Concentrations (µg/L)							
						TPH-g	TPH-d	Benzene	Toluene	Ethyl-benzene	Total Xylenes	MTBE (8020 or 8021)	MTBE (8260)
MW10	09/16/99	347.95	0.00	43.82	304.13	--	--	--	--	--	--	--	--
MW10	11/15/99	347.95	0.00	42.35	305.60	--	--	--	--	--	--	--	--
MW10	03/02/00	347.95	0.00	41.20	306.75	--	--	--	--	--	--	--	--
MW10	06/06/00	347.95	0.00	43.15	304.80	--	--	--	--	--	--	--	--
MW10	08/29/00	347.95	0.00	45.17	302.78	--	--	--	--	--	--	--	--
MW10	11/07/00	347.95	0.00	43.71	304.24	--	--	--	--	--	--	--	--
MW10 ^a	01/30/01	347.95	0.00	44.77	303.18	<20	--	<0.20	<0.20	<0.20	<0.60	<0.30	--
MW10	04/19/01	347.95	0.00	44.16	303.79	--	--	--	--	--	--	--	--
MW10	07/27/01	347.95	0.00	44.26	303.69	--	--	--	--	--	--	--	--
MW10	10/19/01	347.95	0.00	44.84	303.11	--	--	--	--	--	--	--	--
MW10 ^a	01/15/02	350.60	0.00	43.40	307.20	<50.0	--	<0.50	<0.50	<0.50	<0.50	<0.50	--
MW10	04/09/02	350.60	0.00	45.56	305.04	--	--	--	--	--	--	--	--
MW10	07/23/02	350.60	0.00	46.21	304.39	--	--	--	--	--	--	--	--
MW10	10/16/02	350.60	0.00	43.80	306.80	--	--	--	--	--	--	--	--
MW10	01/09/03	350.60	0.00	41.71	308.89	<50.0	--	<0.50	<0.50	<0.50	<0.50	--	0.60
MW10	04/14/03	350.60	0.00	43.91	306.69	--	--	--	--	--	--	--	--
MW10	07/09/03	350.60	0.00	43.61	306.99	--	--	--	--	--	--	--	--
MW10	10/01/03	350.60	0.00	44.34	306.26	--	--	--	--	--	--	--	--
MW10^a	01/19/04	350.60	0.00	44.50	306.10	<50	--	<0.5	<0.5	<0.5	<0.5	--	<0.5
MW11	11/30/93	347.56	0.00	38.41	309.15	ND	--	ND	ND	ND	1.6	--	--
MW11	01/27/94	347.56	0.00	38.02	309.54	ND	--	ND	ND	ND	ND	--	--
MW11	04/25/94	347.56	0.00	38.77	308.79	--	--	--	--	--	--	--	--
MW11	04/26/94	347.56	--	--	--	ND	--	ND	ND	ND	1.7	--	--
MW11	07/08/94	347.56	0.00	41.70	305.86	120	--	23	18	4.0	15	--	--
MW11	10/05/94	347.56	0.00	44.49	303.07	130	--	12	19	4.6	24	--	--

TABLE 2 GROUNDWATER MONITORING DATA, FORMER MOBIL STATION 04-H6J, 1024 MAIN STREET, PLEASANTON, CALIFORNIA

Sample ID	Date	Casing Elevation (feet)	Product Thickness (feet)	Depth to Water (feet)	Groundwater Elevation (feet)	Concentrations (µg/L)							
						TPH-g	TPH-d	Benzene	Toluene	Ethyl-benzene	Total Xylenes	MTBE (8020 or 8021)	MTBE (8260)
MW11	02/21/95	347.56	0.00	41.74	305.82	300	--	27	64	7.3	36	--	--
MW11	05/03/95	347.56	0.00	34.64	312.92	ND	--	ND	ND	ND	ND	--	--
MW11	08/04/95	347.56	0.00	35.28	312.28	ND	--	ND	ND	ND	ND	ND	--
MW11	11/10/95	347.56	0.00	36.85	310.71	ND	--	ND	0.88	ND	0.88	--	--
MW11	02/12/96	347.56	0.00	36.18	311.38	ND	--	ND	1.7	ND	1.2	1.3	--
MW11	05/17/96	347.56	0.00	34.39	313.17	ND	--	ND	ND	ND	ND	ND	--
MW11	08/12/96	347.56	0.00	35.64	311.92	ND	--	ND	ND	ND	ND	ND	--
MW11	11/08/96	347.56	0.00	37.34	310.22	ND	--	ND	ND	ND	0.81	ND	--
MW11	02/12/97	347.56	0.00	35.37	312.19	--	--	--	--	--	--	--	--
MW11 ^a	03/17/97	347.56	0.00	35.11	312.45	ND	--	ND	ND	ND	ND	ND	--
MW11 ^a	05/13/97	347.56	0.00	36.19	311.37	ND	--	ND	ND	ND	ND	ND	--
MW11 ^a	08/12/97	347.56	0.00	37.73	309.83	ND	--	ND	ND	ND	ND	ND	--
MW11 ^a	10/31/97	347.56	0.00	40.48	307.08	ND	--	ND	ND	ND	ND	ND	--
MW11 ^a	01/21/98	347.56	0.00	38.28	309.28	ND	--	ND	ND	ND	ND	ND	--
MW11 ^a	04/24/98	347.56	0.00	34.50	313.06	ND	--	ND	ND	ND	ND	ND	--
MW11 ^a	07/20/98	347.56	0.00	40.21	307.35	ND	--	ND	ND	ND	ND	ND	--
MW11 ^a	10/21/98	347.56	0.00	43.07	304.49	ND	--	ND	ND	ND	ND	ND	--
MW11	02/22/99	347.56	0.00	42.32	305.24	--	--	--	--	--	--	--	--
MW11	05/27/99	347.56	0.00	42.27	305.29	--	--	--	--	--	--	--	--
MW11	09/16/99	347.56	0.00	43.91	303.65	--	--	--	--	--	--	--	--
MW11 ^c	11/15/99	347.56	--	--	--	--	--	--	--	--	--	--	--
MW11	03/02/00	347.56	--	Dry	--	--	--	--	--	--	--	--	--
MW11	06/06/00	347.56	0.00	44.06	303.50	--	--	--	--	--	--	--	--
MW11 ^c	08/29/00	347.56	--	--	--	--	--	--	--	--	--	--	--
MW11 ^c	11/07/00	347.56	--	--	--	--	--	--	--	--	--	--	--
MW11 ^c	01/30/01	347.56	--	--	--	--	--	--	--	--	--	--	--

TABLE 2 GROUNDWATER MONITORING DATA, FORMER MOBIL STATION 04-H6J, 1024 MAIN STREET, PLEASANTON, CALIFORNIA

Sample ID	Date	Casing Elevation (feet)	Product Thickness (feet)	Depth to Water (feet)	Groundwater Elevation (feet)	Concentrations (µg/L)							
						TPH-g	TPH-d	Benzene	Toluene	Ethyl-benzene	Total Xylenes	MTBE (8020 or 8021)	MTBE (8260)
MW11	02/16/01	347.56	--	--	--	<20	--	<0.20	<0.20	<0.20	<0.60	<0.30	--
MW11	04/19/01	347.56	0.00	39.14	308.42	--	--	--	--	--	--	--	--
MW11 ^a	07/27/01	347.56	0.00	43.82	303.74	<50	--	<0.20	<0.20	<0.20	<0.60	<0.30	--
MW11	10/19/01	347.56	0.00	43.18	304.38	--	--	--	--	--	--	--	--
MW11 ^a	01/15/02	350.16	0.00	37.10	313.06	<50.0	--	<0.50	<0.50	<0.50	<0.50	<0.50	--
MW11	04/09/02	350.16	0.00	43.80	306.36	--	--	--	--	--	--	--	--
MW11 ^a	07/23/02	350.16	0.00	43.88	306.28	<50.0	--	<0.50	<0.50	<0.50	<0.50	<0.50	--
MW11	10/16/02	350.16	0.00	43.87	306.29	--	--	--	--	--	--	--	--
MW11 ^a	01/09/03	350.16	0.00	36.13	314.03	<50.0	--	<0.50	<0.50	<0.50	<0.50	--	<0.50
MW11	04/14/03	350.16	0.00	38.41	311.75	--	--	--	--	--	--	--	--
MW11 ^a	07/09/03	350.16	0.00	42.84	307.32	<50	--	<0.5	<0.5	<0.5	<0.5	<0.5	<0.5
MW11	10/01/03	350.16	0.00	43.85	306.31	--	--	--	--	--	--	--	--
MW11^a	01/19/04	350.16	0.00	38.42	311.74	<50	--	<0.5	<0.5	<0.5	<0.5	--	<0.5
MW12	11/30/93	347.15	0.00	37.97	309.18	55	--	1.8	4.3	2.5	11	--	--
MW12	01/27/94	347.15	0.00	44.02	303.13	ND	--	ND	ND	ND	ND	--	--
MW12	04/25/94	347.15	0.00	42.27	304.88	--	--	--	--	--	--	--	--
MW12	04/26/94	347.15	--	--	--	ND	--	ND	ND	ND	1.4	--	--
MW12	07/08/94	347.15	0.00	43.26	303.89	53	--	8.4	7.4	1.9	7.1	--	--
MW12	10/05/94	347.15	0.00	44.32	302.83	350	--	27	56	13	67	--	--
MW12	02/21/95	347.15	0.00	37.83	309.32	ND	--	4.0	4.0	0.77	3.6	--	--
MW12	05/03/95	347.15	0.00	37.24	309.91	ND	--	ND	ND	ND	ND	--	--
MW12	08/04/95	347.15	0.00	39.07	308.08	ND	--	ND	ND	ND	ND	--	--
MW12	11/10/95	347.15	0.00	41.24	305.91	ND	--	ND	ND	ND	ND	ND	--
MW12	02/12/96	347.15	0.00	38.19	308.96	ND	--	ND	2.1	ND	1.3	2.5	--
MW12 ^c	05/17/96	347.15	--	--	--	--	--	--	--	--	--	--	--

TABLE 2 GROUNDWATER MONITORING DATA, FORMER MOBIL STATION 04-H6J, 1024 MAIN STREET, PLEASANTON, CALIFORNIA

Sample ID	Date	Casing Elevation (feet)	Product Thickness (feet)	Depth to Water (feet)	Groundwater Elevation (feet)	Concentrations (µg/L)							
						TPH-g	TPH-d	Benzene	Toluene	Ethyl-benzene	Total Xylenes	MTBE (8020 or 8021)	MTBE (8260)
MW12	08/12/96	347.15	0.00	40.32	306.83	ND	--	ND	ND	ND	ND	ND	--
MW12	11/08/96	347.15	0.00	41.32	305.83	ND	--	ND	ND	ND	ND	ND	--
MW12	02/12/97	347.15	0.00	35.98	311.17	--	--	--	--	--	--	--	--
MW12 ^a	03/17/97	347.15	0.00	38.67	308.48	ND	--	ND	ND	ND	ND	ND	--
MW12 ^a	05/13/97	347.15	0.00	39.68	307.47	ND	--	ND	ND	ND	ND	ND	--
MW12 ^a	08/12/97	347.15	0.00	42.81	304.34	ND	--	ND	ND	ND	ND	ND	--
MW12 ^a	10/31/97	347.15	0.00	43.28	303.87	ND	--	ND	ND	ND	ND	ND	--
MW12 ^a	01/21/98	347.15	0.00	43.10	304.05	ND	--	ND	ND	ND	ND	ND	--
MW12 ^a	04/24/98	347.15	0.00	38.23	308.92	ND	--	ND	ND	ND	ND	ND	--
MW12 ^a	07/20/98	347.15	0.00	41.09	306.06	ND	--	ND	ND	ND	ND	ND	--
MW12 ^a	10/21/98	347.15	0.00	44.23	302.92	ND	--	ND	ND	ND	ND	ND	--
MW12 ^c	02/22/99	347.15	0.00	--	--	--	--	--	--	--	--	--	--
MW12	05/27/99	347.15	0.00	43.18	303.97	--	--	--	--	--	--	--	--
MW12	09/16/99	347.15	0.00	46.29	300.86	--	--	--	--	--	--	--	--
MW12 ^c	11/15/99	347.15	0.00	--	--	--	--	--	--	--	--	--	--
MW12 ^a	03/02/00	347.15	0.00	43.93	303.22	<50	--	<0.30	<0.30	<0.30	<0.60	<10	--
MW12	06/06/00	347.15	0.00	44.93	302.22	--	--	--	--	--	--	--	--
MW12	08/29/00	347.15	0.00	48.06	299.09	--	--	--	--	--	--	--	--
MW12	11/07/00	347.15	0.00	47.77	299.38	--	--	--	--	--	--	--	--
MW12 ^a	01/30/01	347.15	0.00	48.85	298.30	<20	--	<0.20	<0.20	<0.20	<0.60	<0.30	--
MW12	04/19/01	347.15	0.00	47.09	300.06	--	--	--	--	--	--	--	--
MW12	07/27/01	347.15	0.00	47.52	299.63	--	--	--	--	--	--	--	--
MW12	10/19/01	347.15	0.00	48.22	298.93	--	--	--	--	--	--	--	--
MW12 ^a	01/15/02	349.74	0.00	46.69	303.05	<50.0	--	<0.50	<0.50	<0.50	<0.50	<0.50	--
MW12	04/09/02	349.74	0.00	48.78	300.96	--	--	--	--	--	--	--	--
MW12	07/23/02	349.74	0.00	49.42	300.32	--	--	--	--	--	--	--	--

TABLE 2 GROUNDWATER MONITORING DATA, FORMER MOBIL STATION 04-H6J, 1024 MAIN STREET, PLEASANTON, CALIFORNIA

Sample ID	Date	Casing Elevation (feet)	Product Thickness (feet)	Depth to Water (feet)	Groundwater Elevation (feet)	Concentrations (µg/L)							
						TPH-g	TPH-d	Benzene	Toluene	Ethyl-benzene	Total Xylenes	MTBE (8020 or 8021)	MTBE (8260)
MW12	10/16/02	349.74	0.00	47.24	302.50	--	--	--	--	--	--	--	--
MW12 ^a	01/09/03	349.74	0.00	44.99	304.75	<50.0	--	<0.50	<0.50	<0.50	<0.50	--	<0.50
MW12	04/14/03	349.74	0.00	46.37	303.37	--	--	--	--	--	--	--	--
MW12	07/09/03	349.74	0.00	45.91	303.83	--	--	--	--	--	--	--	--
MW12	10/01/03	349.74	0.00	46.91	302.83	--	--	--	--	--	--	--	--
MW12^a	01/19/04	349.74	0.00	46.77	302.97	<50	--	<0.5	<0.5	<0.5	<0.5	--	<0.5
VMW1	11/30/93	348.05	--	Dry	--	--	--	--	--	--	--	--	--
VMW1	01/27/94	348.05	--	Dry	--	--	--	--	--	--	--	--	--
VMW1	04/25/94	348.05	--	Dry	--	--	--	--	--	--	--	--	--
VMW1	07/08/94	348.05	--	Dry	--	--	--	--	--	--	--	--	--
VMW1	10/05/94	348.05	--	--	--	--	--	--	--	--	--	--	--
VMW1	02/21/95	348.05	--	Dry	--	--	--	--	--	--	--	--	--
VMW1	05/03/95	348.05	--	Dry	--	--	--	--	--	--	--	--	--
VMW1	08/04/95	348.05	--	Dry	--	--	--	--	--	--	--	--	--
VMW1	11/10/95	348.05	--	Dry	--	--	--	--	--	--	--	--	--
VMW1	02/12/96	348.05	--	Dry	--	--	--	--	--	--	--	--	--
VMW1	05/17/96	348.05	--	Dry	--	--	--	--	--	--	--	--	--
VMW1	08/12/96	348.05	--	Dry	--	--	--	--	--	--	--	--	--
VMW1	11/08/96	348.05	--	Dry	--	--	--	--	--	--	--	--	--
VMW1	02/12/97	348.05	0.00	30.60	--	--	--	--	--	--	--	--	--
VMW1	03/17/97	348.05	--	Dry	--	--	--	--	--	--	--	--	--
VMW1	05/13/97	348.05	--	--	--	--	--	--	--	--	--	--	--
VMW1	08/12/97	348.05	--	Dry	--	--	--	--	--	--	--	--	--
VMW1	10/31/97	348.05	--	Dry	--	--	--	--	--	--	--	--	--
VMW1	01/21/98	348.05	--	Dry	--	--	--	--	--	--	--	--	--

TABLE 2 GROUNDWATER MONITORING DATA, FORMER MOBIL STATION 04-H6J, 1024 MAIN STREET, PLEASANTON, CALIFORNIA

Sample ID	Date	Casing Elevation (feet)	Product Thickness (feet)	Depth to Water (feet)	Groundwater Elevation (feet)	Concentrations (µg/L)							
						TPH-g	TPH-d	Benzene	Toluene	Ethyl-benzene	Total Xylenes	MTBE (8020 or 8021)	MTBE (8260)
VMW1	04/24/98	348.05	--	Dry	--	--	--	--	--	--	--	--	--
VMW1	07/20/98	348.05	--	Dry	--	--	--	--	--	--	--	--	--
VMW1	10/21/98	348.05	--	Dry	--	--	--	--	--	--	--	--	--
VMW1	02/22/99	348.05	--	Dry	--	--	--	--	--	--	--	--	--
VMW1	05/27/99	348.05	--	Dry	--	--	--	--	--	--	--	--	--
VMW1	09/16/99	348.05	--	Dry	--	--	--	--	--	--	--	--	--
VMW1	11/15/99	348.05	--	Dry	--	--	--	--	--	--	--	--	--
VMW1	03/02/00	348.05	--	Dry	--	--	--	--	--	--	--	--	--
VMW1	06/06/00	348.05	--	Dry	--	--	--	--	--	--	--	--	--
VMW1	08/29/00	348.05	--	Dry	--	--	--	--	--	--	--	--	--
VMW1	11/07/00	348.05	--	Dry	--	--	--	--	--	--	--	--	--
VMW1	01/30/01	348.05	--	Dry	--	--	--	--	--	--	--	--	--
VMW1	04/19/01	348.05	--	Dry	--	--	--	--	--	--	--	--	--
VMW1	07/27/01	348.05	--	Dry	--	--	--	--	--	--	--	--	--
VMW1	10/19/01	348.05	--	Dry	--	--	--	--	--	--	--	--	--
VMW1	01/15/02	350.58	--	Dry	--	--	--	--	--	--	--	--	--
VMW1	04/09/02	350.58	--	Dry	--	--	--	--	--	--	--	--	--
VMW1	07/23/02	350.58	--	Dry	--	--	--	--	--	--	--	--	--
VMW1	10/16/02	350.58	--	Dry	--	--	--	--	--	--	--	--	--
VMW1	01/09/03	350.58	--	Dry	--	--	--	--	--	--	--	--	--
VMW1	04/14/03	350.58	--	Dry	--	--	--	--	--	--	--	--	--
VMW1	07/09/03	350.58	--	Dry	--	--	--	--	--	--	--	--	--
VMW1	10/01/03	350.58	--	Dry	--	--	--	--	--	--	--	--	--
VMW1	01/19/04	350.58	--	Dry	--	--	--	--	--	--	--	--	--
VMW2	11/30/93	347.90	--	Dry	--	--	--	--	--	--	--	--	--

TABLE 2 GROUNDWATER MONITORING DATA, FORMER MOBIL STATION 04-H6J, 1024 MAIN STREET, PLEASANTON, CALIFORNIA

Sample ID	Date	Casing Elevation (feet)	Product Thickness (feet)	Depth to Water (feet)	Groundwater Elevation (feet)	Concentrations (µg/L)							
						TPH-g	TPH-d	Benzene	Toluene	Ethyl-benzene	Total Xylenes	MTBE (8020 or 8021)	MTBE (8260)
VMW2	01/27/94	347.90	--	Dry	--	--	--	--	--	--	--	--	--
VMW2	04/25/94	347.90	0.00	33.82	314.08	--	--	--	--	--	--	--	--
VMW2	07/08/94	347.90	--	Dry	--	--	--	--	--	--	--	--	--
VMW2	02/21/95	347.90	--	Dry	--	--	--	--	--	--	--	--	--
VMW2	05/03/95	347.90	--	Dry	--	--	--	--	--	--	--	--	--
VMW2	08/04/95	347.90	--	Dry	--	--	--	--	--	--	--	--	--
VMW2	11/10/95	347.90	--	Dry	--	--	--	--	--	--	--	--	--
VMW2	02/12/96	347.90	--	Dry	--	--	--	--	--	--	--	--	--
VMW2	05/17/96	347.90	--	Dry	--	--	--	--	--	--	--	--	--
VMW2	08/12/96	347.90	--	Dry	--	--	--	--	--	--	--	--	--
VMW2	11/08/96	347.90	--	Dry	--	--	--	--	--	--	--	--	--
VMW2	02/12/97	347.90	--	Dry	--	--	--	--	--	--	--	--	--
VMW2	03/17/97	347.90	--	Dry	--	--	--	--	--	--	--	--	--
VMW2	05/13/97	347.90	--	--	--	--	--	--	--	--	--	--	--
VMW2	08/12/97	347.90	--	Dry	--	--	--	--	--	--	--	--	--
VMW2	10/31/97	347.90	--	Dry	--	--	--	--	--	--	--	--	--
VMW2	01/21/98	347.90	0.00	27.85	320.05	--	--	--	--	--	--	--	--
VMW2	04/24/98	347.90	--	Dry	--	--	--	--	--	--	--	--	--
VMW2	07/20/98	347.90	--	Dry	--	--	--	--	--	--	--	--	--
VMW2	10/21/98	347.90	--	Dry	--	--	--	--	--	--	--	--	--
VMW2	02/22/99	347.90	--	Dry	--	--	--	--	--	--	--	--	--
VMW2	05/27/99	347.90	--	Dry	--	--	--	--	--	--	--	--	--
VMW2	09/16/99	347.90	--	Dry	--	--	--	--	--	--	--	--	--
VMW2	11/15/99	347.90	--	Dry	--	--	--	--	--	--	--	--	--
VMW2 ^e	03/02/00	347.90	--	--	--	--	--	--	--	--	--	--	--
VMW2	06/06/00	347.90	--	Dry	--	--	--	--	--	--	--	--	--

TABLE 2 GROUNDWATER MONITORING DATA, FORMER MOBIL STATION 04-H6J, 1024 MAIN STREET, PLEASANTON, CALIFORNIA

Sample ID	Date	Casing Elevation (feet)	Product Thickness (feet)	Depth to Water (feet)	Groundwater Elevation (feet)	Concentrations (µg/L)							
						TPH-g	TPH-d	Benzene	Toluene	Ethyl-benzene	Total Xylenes	MTBE (8020 or 8021)	MTBE (8260)
VMW2	08/29/00	347.90	--	Dry	--	--	--	--	--	--	--	--	--
VMW2	11/07/00	347.90	--	Dry	--	--	--	--	--	--	--	--	--
VMW2	01/30/01	347.90	--	Dry	--	--	--	--	--	--	--	--	--
VMW2	04/19/01	347.90	--	Dry	--	--	--	--	--	--	--	--	--
VMW2	07/27/01	347.90	--	Dry	--	--	--	--	--	--	--	--	--
VMW2	10/19/01	347.90	--	Dry	--	--	--	--	--	--	--	--	--
VMW2	01/15/02	350.42	--	Dry	--	--	--	--	--	--	--	--	--
VMW2	04/09/02	350.42	0.00	25.78	324.64	--	--	--	--	--	--	--	--
VMW2	07/23/02	350.42	0.00	27.21	323.21	--	--	--	--	--	--	--	--
VMW2	10/16/02	350.42	0.00	26.75	323.67	--	--	--	--	--	--	--	--
VMW2	01/09/02	350.42	0.00	26.26	324.16	--	--	--	--	--	--	--	--
VMW2	04/14/03	350.42	0.00	25.44	324.98	--	--	--	--	--	--	--	--
VMW2	07/09/03	350.42	0.00	25.54	324.88	--	--	--	--	--	--	--	--
VMW2	10/01/03	350.42	0.00	25.29	325.13	--	--	--	--	--	--	--	--
VMW2	01/19/04	350.42	0.00	23.42	327.00	--	--	--	--	--	--	--	--
VMW3	11/30/93	348.10	--	Dry	--	--	--	--	--	--	--	--	--
VMW3	01/27/94	348.10	--	Dry	--	--	--	--	--	--	--	--	--
VMW3	04/25/94	348.10	Trace	31.23	316.87	--	--	--	--	--	--	--	--
VMW3	07/08/94	348.10	--	Dry	--	--	--	--	--	--	--	--	--
VMW3	02/21/95	348.10	--	Dry	--	--	--	--	--	--	--	--	--
VMW3	05/03/95	348.10	--	Dry	--	--	--	--	--	--	--	--	--
VMW3	08/04/95	348.10	--	Dry	--	--	--	--	--	--	--	--	--
VMW3	11/10/95	348.10	--	Dry	--	--	--	--	--	--	--	--	--
VMW3	02/12/96	348.10	--	Dry	--	--	--	--	--	--	--	--	--
VMW3	05/17/96	348.10	--	Dry	--	--	--	--	--	--	--	--	--

TABLE 2 GROUNDWATER MONITORING DATA, FORMER MOBIL STATION 04-H6J, 1024 MAIN STREET, PLEASANTON, CALIFORNIA

Sample ID	Date	Casing Elevation (feet)	Product Thickness (feet)	Depth to Water (feet)	Groundwater Elevation (feet)	Concentrations (µg/L)							
						TPH-g	TPH-d	Benzene	Toluene	Ethyl-benzene	Total Xylenes	MTBE (8020 or 8021)	MTBE (8260)
VMW3	08/12/96	348.10	--	Dry	--	--	--	--	--	--	--	--	--
VMW3	11/08/96	348.10	--	Dry	--	--	--	--	--	--	--	--	--
VMW3	02/12/97	348.10	--	Dry	--	--	--	--	--	--	--	--	--
VMW3	03/17/97	348.10	0.00	31.29	316.81	--	--	--	--	--	--	--	--
VMW3	05/13/97	348.10	--	--	--	--	--	--	--	--	--	--	--
VMW3	08/12/97	348.10	--	Dry	--	--	--	--	--	--	--	--	--
VMW3	10/31/97	348.10	0.00	31.21	316.89	--	--	--	--	--	--	--	--
VMW3	01/21/98	348.10	0.00	31.25	316.85	--	--	--	--	--	--	--	--
VMW3	04/24/98	348.10	0.00	31.21	316.89	--	--	--	--	--	--	--	--
VMW3	07/20/98	348.10	--	Dry	--	--	--	--	--	--	--	--	--
VMW3	10/21/98	348.10	--	Dry	--	--	--	--	--	--	--	--	--
VMW3	02/22/99	348.10	--	Dry	--	--	--	--	--	--	--	--	--
VMW3	05/27/99	348.10	0.00	36.14	311.96	--	--	--	--	--	--	--	--
VMW3	09/16/99	348.10	0.00	31.32	316.78	--	--	--	--	--	--	--	--
VMW3	11/15/99	348.10	0.00	31.21	316.89	--	--	--	--	--	--	--	--
VMW3	03/02/00	348.10	0.00	31.14	316.96	--	--	--	--	--	--	--	--
VMW3	06/06/00	348.10	0.00	31.18	316.92	--	--	--	--	--	--	--	--
VMW3	08/29/00	348.10	0.00	31.20	316.90	--	--	--	--	--	--	--	--
VMW3	11/07/00	348.10	0.00	31.20	316.90	--	--	--	--	--	--	--	--
VMW3	01/30/01	348.10	--	Dry	--	--	--	--	--	--	--	--	--
VMW3	04/19/01	348.10	0.00	31.16	316.94	--	--	--	--	--	--	--	--
VMW3	07/27/01	348.10	0.00	31.29	316.81	--	--	--	--	--	--	--	--
VMW3	10/19/01	348.10	--	Dry	--	--	--	--	--	--	--	--	--
VMW3	01/15/02	350.77	--	Dry	--	--	--	--	--	--	--	--	--
VMW3	04/09/02	350.77	0.00	30.79	319.98	--	--	--	--	--	--	--	--
VMW3	07/23/02	350.77	0.00	31.21	319.56	--	--	--	--	--	--	--	--

TABLE 2 GROUNDWATER MONITORING DATA, FORMER MOBIL STATION 04-H6J, 1024 MAIN STREET, PLEASANTON, CALIFORNIA

Sample ID	Date	Casing Elevation (feet)	Product Thickness (feet)	Depth to Water (feet)	Groundwater Elevation (feet)	Concentrations (µg/L)							
						TPH-g	TPH-d	Benzene	Toluene	Ethyl-benzene	Total Xylenes	MTBE (8020 or 8021)	MTBE (8260)
VMW3	10/16/02	350.77	0.00	31.19	319.58	--	--	--	--	--	--	--	--
VMW3	01/09/03	350.77	0.00	31.20	319.57	--	--	--	--	--	--	--	--
VMW3	04/14/03	350.77	0.00	30.10	320.67	--	--	--	--	--	--	--	--
VMW3	07/09/03	350.77	0.00	30.62	320.15	--	--	--	--	--	--	--	--
VMW3	10/01/03	350.77	0.00	29.78	320.99	--	--	--	--	--	--	--	--
VMW3	01/19/04	350.77	0.00	29.60	321.17	--	--	--	--	--	--	--	--
VMW4	11/30/93	347.95	--	Dry	--	--	--	--	--	--	--	--	--
VMW4	01/27/94	347.95	--	Dry	--	--	--	--	--	--	--	--	--
VMW4	04/25/94	347.95	--	31.41	316.54	--	--	--	--	--	--	--	--
VMW4	07/08/94	347.95	--	Dry	--	--	--	--	--	--	--	--	--
VMW4	02/21/95	347.95	--	Dry	--	--	--	--	--	--	--	--	--
VMW4	05/03/95	347.95	--	Dry	--	--	--	--	--	--	--	--	--
VMW4	08/04/95	347.95	--	Dry	--	--	--	--	--	--	--	--	--
VMW4	11/10/95	347.95	--	Dry	--	--	--	--	--	--	--	--	--
VMW4	02/12/96	347.95	--	Dry	--	--	--	--	--	--	--	--	--
VMW4	05/17/96	347.95	--	Dry	--	--	--	--	--	--	--	--	--
VMW4	08/12/96	347.95	--	Dry	--	--	--	--	--	--	--	--	--
VMW4	11/08/96	347.95	--	Dry	--	--	--	--	--	--	--	--	--
VMW4	02/12/97	347.95	--	Dry	--	--	--	--	--	--	--	--	--
VMW4	03/17/97	347.95	--	Dry	--	--	--	--	--	--	--	--	--
VMW4	05/13/97	347.95	--	--	--	--	--	--	--	--	--	--	--
VMW4	08/12/97	347.95	--	Dry	--	--	--	--	--	--	--	--	--
VMW4	10/31/97	347.95	--	Dry	--	--	--	--	--	--	--	--	--
VMW4	01/21/98	347.95	0.00	10.95	337.00	--	--	--	--	--	--	--	--
VMW4	04/24/98	347.95	--	Dry	--	--	--	--	--	--	--	--	--

TABLE 2 GROUNDWATER MONITORING DATA, FORMER MOBIL STATION 04-H6J, 1024 MAIN STREET, PLEASANTON, CALIFORNIA

Sample ID	Date	Casing Elevation (feet)	Product Thickness (feet)	Depth to Water (feet)	Groundwater Elevation (feet)	Concentrations (µg/L)							
						TPH-g	TPH-d	Benzene	Toluene	Ethyl-benzene	Total Xylenes	MTBE (8020 or 8021)	MTBE (8260)
VMW4	07/20/98	347.95	--	Dry	--	--	--	--	--	--	--	--	--
VMW4	10/21/98	347.95	--	Dry	--	--	--	--	--	--	--	--	--
VMW4	02/22/99	347.95	--	Dry	--	--	--	--	--	--	--	--	--
VMW4	05/27/99	347.95	--	Dry	--	--	--	--	--	--	--	--	--
VMW4	09/16/99	347.95	--	Dry	--	--	--	--	--	--	--	--	--
VMW4	11/15/99	347.95	--	Dry	--	--	--	--	--	--	--	--	--
VMW4	03/02/00	347.95	0.00	10.13	337.82	--	--	--	--	--	--	--	--
VMW4	06/06/00	347.95	--	Dry	--	--	--	--	--	--	--	--	--
VMW4	08/29/00	347.95	--	Dry	--	--	--	--	--	--	--	--	--
VMW4	11/07/00	347.95	--	Dry	--	--	--	--	--	--	--	--	--
VMW4	01/30/01	347.95	--	Dry	--	--	--	--	--	--	--	--	--
VMW4	04/19/01	347.95	--	Dry	--	--	--	--	--	--	--	--	--
VMW4	07/27/01	347.95	--	Dry	--	--	--	--	--	--	--	--	--
VMW4	10/19/01	347.95	--	Dry	--	--	--	--	--	--	--	--	--
VMW4	01/15/02	350.32	--	Dry	--	--	--	--	--	--	--	--	--
VMW4	04/09/02	350.32	--	Dry	--	--	--	--	--	--	--	--	--
VMW4	07/23/02	350.32	--	Dry	--	--	--	--	--	--	--	--	--
VMW4	10/16/02	350.32	--	Dry	--	--	--	--	--	--	--	--	--
VMW4	01/09/03	350.32	--	Dry	--	--	--	--	--	--	--	--	--
VMW4	04/14/03	350.32	--	9.60	340.72	--	--	--	--	--	--	--	--
VMW4	07/09/03	350.32	--	Dry	--	--	--	--	--	--	--	--	--
VMW4	10/01/03	350.32	--	Dry	--	--	--	--	--	--	--	--	--
VMW4	01/19/04	350.32	--	Dry	--	--	--	--	--	--	--	--	--
RW1	11/30/93	347.89	Trace	37.75	310.14	--	--	--	--	--	--	--	--
RW1	01/27/94	347.89	Trace	42.00	305.89	--	--	--	--	--	--	--	--

TABLE 2 GROUNDWATER MONITORING DATA, FORMER MOBIL STATION 04-H6J, 1024 MAIN STREET, PLEASANTON, CALIFORNIA

Sample ID	Date	Casing Elevation (feet)	Product Thickness (feet)	Depth to Water (feet)	Groundwater Elevation (feet)	Concentrations (µg/L)							
						TPH-g	TPH-d	Benzene	Toluene	Ethyl-benzene	Total Xylenes	MTBE (8020 or 8021)	MTBE (8260)
RW1	04/25/94	347.89	0.02	40.24	307.67	--	--	--	--	--	--	--	--
RW1	07/08/94	347.89	0.15	41.41	306.59	--	--	--	--	--	--	--	--
RW1	10/05/94	347.89	Trace	42.18	305.71	--	--	--	--	--	--	--	--
RW1	02/21/95	347.89	Trace	34.94	312.95	110,000	--	16,000	29,000	2,200	14,000	--	--
RW1	05/03/95	347.89	0.01	34.83	313.07	--	--	--	--	--	--	--	--
RW1	08/04/95	347.89	Trace	37.11	310.78	--	--	--	--	--	--	--	--
RW1	11/10/95	347.89	0.02	39.74	308.17	--	--	--	--	--	--	--	--
RW1	02/12/96	347.89	0.00	47.29	300.60	41,000	--	4,400	12,000	960	6,900	120	--
RW1	05/17/96	347.89	0.00	47.53	300.36	81,000	--	2,700	8,600	1,100	6,300	ND	--
RW1	08/12/96	347.89	0.00	39.75	308.14	140,000	--	12,000	25,000	2,200	15,000	ND	--
RW1	11/08/96	347.89	--	--	--	81,000	--	5,300	11,000	1,300	8,900	ND	--
RW1	02/12/97	347.89	0.00	46.50	301.39	--	--	--	--	--	--	--	--
RW1 ^a	03/17/97	347.89	0.00	49.30	298.59	38,000	--	3,600	12,000	710	7,400	ND	--
RW1 ^a	05/13/97	347.89	0.00	37.86	310.03	130,000	--	7,300	20,000	1,500	12,000	ND	--
RW1 ^a	08/12/97	347.89	0.00	40.77	307.12	72,000	--	9,200	19,000	1,300	7,000	1,000	ND
RW1 ^a	10/31/97	347.89	0.00	47.54	300.35	45,000	--	4,500	11,000	530	6,800	630	ND
RW1 ^a	01/21/98	347.89	0.00	46.71	301.18	23,000	--	570	1,300	120	2,500	ND	ND
RW1 ^a	04/24/98	347.89	0.00	--	--	28,000	--	1,300	3,400	250	4,000	ND	--
RW1 ^a	07/20/98	347.89	0.00	45.54	302.35	21,000	--	1,400	3,500	530	2,700	ND	ND
RW1 ^a	10/21/98	347.89	0.00	42.41	305.48	35,000	--	3,500	5,700	660	4,100	ND	25
RW1 ^a	02/22/99	347.89	0.00	41.25	306.64	28,000	--	1,100	1,700	220	3,000	ND	ND
RW1 ^a	05/27/99	347.89	0.00	41.39	306.50	23,000	--	1,400	1,800	320	3,000	ND	--
RW1 ^a	09/16/99	347.89	0.00	44.23	303.66	34,000	--	910	5,000	1,000	3,800	ND	--
RW1 ^a	11/15/99	347.89	0.00	43.28	304.61	11,000	--	66	98	29	1,000	34	--
RW1 ^a	03/02/00	347.89	0.00	41.02	306.87	26,000	--	870	1,500	490	3,000	120	<10
RW1	06/06/00	347.89	--	Dry	--	--	--	--	--	--	--	--	--

TABLE 2 GROUNDWATER MONITORING DATA, FORMER MOBIL STATION 04-H6J, 1024 MAIN STREET, PLEASANTON, CALIFORNIA

Sample ID	Date	Casing Elevation (feet)	Product Thickness (feet)	Depth to Water (feet)	Groundwater Elevation (feet)	Concentrations (µg/L)							
						TPH-g	TPH-d	Benzene	Toluene	Ethyl-benzene	Total Xylenes	MTBE (8020 or 8021)	MTBE (8260)
RW1 ^a	08/29/00	347.89	0.00	45.10	302.79	11,000	--	480	250	380	720	<10	--
RW1 ^a	11/07/00	347.89	0.00	43.63	304.26	16,000	--	590	230	350	980	<100	--
RW1 ^a	01/30/01	347.89	0.00	44.81	303.08	9,900	--	390	89	340	240	<100	--
RW1 ^a	04/19/01	347.89	0.00	44.02	303.87	10,000	--	600	130	350	440	<100	<7
RW1 ^a	07/27/01	347.89	0.00	44.15	303.74	11,000	--	640	200	280	640	<5.0	--
RW1 ^a	10/19/01	347.89	0.00	44.72	303.17	12,000	--	810	130	500	580	<5.0	5
RW1 ^a	01/15/02	350.43	0.00	43.25	307.18	16,100	--	1,020	290	572	964	124	6.9
RW1 ^a	04/09/02	350.43	0.00	45.44	304.99	10,100	--	786	102	523	366	79.0	--
RW1 ^a	07/23/02	350.43	0.00	45.98	304.45	9,300	--	974	93	573	390	57.0	--
RW1 ^a	10/16/02	350.43	0.00	43.73	306.70	10,700	--	971	150	490	653	<5.0	--
RW1 ^a	01/09/03	350.43	0.00	41.57	308.86	16,000	--	990	298	510	1,130	--	6.60
RW1 ^a	04/14/03	350.43	0.00	43.87	306.56	10,700	--	1,250	103	598	815	--	4.60
RW1 ^a	07/09/03	350.43	0.00	43.40	307.03	11,100	--	1,390	109	660	820	53.3	4.20
RW1 ^a	10/01/03	350.43	0.00	44.19	306.24	10,600	--	1,440	54.0	582	490	78.0	3.20
RW1^a	01/19/04	350.43	0.00	44.33	306.10	6,860	--	722	27.3	168	199	--	3.20
RW2	10/05/94	347.82	0.00	43.33	304.49	41,000	--	6,500	6,300	1,000	5,400	--	--
RW2	02/21/95	347.82	0.00	35.05	312.77	45,000	--	6,200	2,600	1,400	5,600	--	--
RW2	05/03/95	347.82	0.00	35.11	312.71	30,000	--	3,600	2,000	1,000	5,700	--	--
RW2	08/04/95	347.82	0.00	37.35	310.47	21,000	--	4,100	1,400	810	3,200	ND	--
RW2	11/10/95	347.82	0.00	41.02	306.80	26,000	--	2,600	990	810	2,700	--	--
RW2	02/12/96	347.82	0.00	38.63	309.19	10,000	--	600	600	230	1,900	ND	--
RW2	05/17/96	347.82	0.00	48.56	299.26	4,000	--	300	64	86	470	10	--
RW2	08/12/96	347.82	0.00	44.74	303.08	5,400	--	1,100	36	320	190	ND	--
RW2	11/08/96	347.82	--	--	--	3,500	--	480	48	150	150	ND	--
RW2	02/12/97	347.82	0.00	48.10	299.72	--	--	--	--	--	--	--	--

TABLE 2 GROUNDWATER MONITORING DATA, FORMER MOBIL STATION 04-H6J, 1024 MAIN STREET, PLEASANTON, CALIFORNIA

Sample ID	Date	Casing Elevation (feet)	Product Thickness (feet)	Depth to Water (feet)	Groundwater Elevation (feet)	Concentrations (µg/L)							
						TPH-g	TPH-d	Benzene	Toluene	Ethyl-benzene	Total Xylenes	MTBE (8020 or 8021)	MTBE (8260)
RW2 ^a	03/17/97	347.82	0.00	50.90	296.92	1,100	--	180	21	42	56	ND	--
RW2 ^a	05/13/97	347.82	0.00	38.11	309.71	3,500	--	680	93	150	300	ND	--
RW2 ^a	08/12/97	347.82	0.00	44.22	303.60	1,200	--	180	6.7	44	27	ND	--
RW2 ^a	10/31/97	347.82	0.00	49.13	298.69	440	--	8.9	3.6	1.5	90	ND	--
RW2 ^a	01/21/98	347.82	0.00	49.39	298.43	ND	--	ND	ND	ND	ND	ND	--
RW2 ^a	04/24/98	347.82	--	--	--	3,000	--	100	12	46	77	28	ND
RW2 ^a	07/20/98	347.82	0.00	47.16	300.66	480	--	20	6.9	7.7	9.6	ND	--
RW2 ^a	10/21/98	347.82	0.00	46.08	301.74	780	--	4.4	6.1	2.8	3.9	ND	--
RW2 ^a	02/22/99	347.82	0.00	44.31	303.51	2,300	--	87	11	33	27	ND	--
RW2 ^a	05/27/99	347.82	0.00	44.15	303.67	310	--	1.4	4.5	0.6	1.7	ND	--
RW2 ^a	09/16/99	347.82	0.00	47.97	299.85	260	--	ND	ND	ND	ND	ND	--
RW2 ^a	11/15/99	347.82	0.00	49.44	298.38	ND	--	ND	ND	ND	ND	ND	--
RW2 ^a	03/02/00	347.82	0.00	45.70	302.12	180	--	<1.0	<1.0	<1.0	<0.60	<10	--
RW2 ^a	06/06/00	347.82	0.00	45.62	302.20	250	--	7.2	6.9	5.1	24	<0.30	--
RW2 ^a	08/29/00	347.82	0.00	50.69	297.13	<50	--	0.38	1.0	<0.30	<0.60	<10	--
RW2 ^a	11/07/00	347.82	0.00	48.40	299.42	<20	--	0.32	0.32	0.22	<0.60	<0.30	--
RW2 ^a	01/30/01	347.82	0.00	50.37	297.45	<20	--	<0.20	<0.20	<0.20	<0.60	<0.30	--
RW2 ^a	04/19/01	347.82	0.00	48.06	299.76	<20	--	<0.20	<0.20	<0.20	<0.60	<0.30	--
RW2 ^a	07/27/01	347.82	0.00	48.82	299.00	<50	--	<0.20	<0.20	<0.20	<0.60	<0.30	--
RW2 ^a	10/19/01	347.82	0.00	50.24	297.58	<50	--	<0.20	<0.20	<0.20	<0.60	<0.30	--
RW2 ^a	01/15/02	350.42	0.00	46.88	303.54	<50.0	--	<0.50	<0.50	<0.50	<0.50	<0.50	--
RW2 ^a	04/09/02	350.42	0.00	50.86	299.56	<50.0	--	<0.50	<0.50	<0.50	<0.50	<0.50	--
RW2	07/23/02	350.42	0.00	51.77	298.65	--	--	--	--	--	--	--	--
RW2 ^a	10/16/02	350.42	0.00	47.01	303.41	<50.0	--	<0.5	<0.5	<0.5	<0.5	<0.5	--
RW2 ^a	01/09/03	350.42	0.00	43.42	307.00	1,020	--	17	30.1	51.9	110	--	<0.50
RW2 ^a	04/14/03	350.42	0.00	46.45	303.97	<50.0	--	<0.50	<0.50	<0.50	<0.50	<0.50	<0.50

TABLE 2 GROUNDWATER MONITORING DATA, FORMER MOBIL STATION 04-H6J, 1024 MAIN STREET, PLEASANTON, CALIFORNIA

Sample ID	Date	Casing Elevation (feet)	Product Thickness (feet)	Depth to Water (feet)	Groundwater Elevation (feet)	Concentrations (µg/L)							
						TPH-g	TPH-d	Benzene	Toluene	Ethyl-benzene	Total Xylenes	MTBE (8020 or 8021)	MTBE (8260)
RW2 ^a	07/09/03	350.42	0.00	46.12	304.30	76.6	--	<0.5	0.7	<0.5	0.7	<0.5	<0.5
RW2 ^a	10/01/03	350.42	0.00	47.15	303.27	<50	--	<0.5	<0.5	<0.5	<0.5	<0.5	<0.5
RW2^a	01/19/04	350.42	0.00	46.35	304.07	57.8	--	<0.5	<0.5	<0.5	<0.5	--	<0.5
RW3	10/05/94	347.92	0.00	44.66	303.26	1,600	--	120	180	26	170	--	--
RW3	02/21/95	347.92	0.00	39.85	308.07	620	--	67	30	12	48	--	--
RW3	05/03/95	347.92	0.00	40.12	307.80	780	--	31	28	6.0	40	--	--
RW3	08/04/95	347.92	0.00	41.84	306.08	190	--	37	14	ND	19	8.1	--
RW3	11/10/95	347.92	0.00	44.45	303.47	160	--	19	5.0	ND	4.4	--	--
RW3	02/12/96	347.92	0.00	42.62	305.30	ND	--	0.78	2.0	ND	2.0	1.4	--
RW3	05/17/96	347.92	0.00	48.90	299.02	52	--	2.8	0.5	ND	ND	3.6	--
RW3	08/12/96	347.92	0.00	43.71	304.21	ND	--	0.87	ND	ND	ND	ND	--
RW3	11/08/96	347.92	--	--	--	110	--	28	3.3	1.2	4.5	ND	--
RW3	02/12/97	347.92	0.00	48.82	299.10	--	--	--	--	--	--	--	--
RW3 ^a	03/17/97	347.92	0.00	51.61	296.31	ND	--	ND	ND	ND	ND	ND	--
RW3 ^a	05/13/97	347.92	0.00	38.22	309.70	960	--	180	190	6.8	79	ND	--
RW3 ^a	08/12/97	347.92	0.00	44.15	303.77	160	--	20	11	2.1	17	4.8	--
RW3 ^a	10/31/97	347.92	0.00	48.18	299.74	330	--	11	14	4.4	32	10	--
RW3 ^a	01/21/98	347.92	0.00	46.31	301.61	50	--	1.4	0.9	0.4	2.1	ND	--
RW3 ^a	04/24/98	347.92	--	--	--	ND	--	ND	ND	ND	ND	ND	--
RW3 ^a	07/20/98	347.92	0.00	46.81	301.11	80	--	0.6	1.0	ND	ND	ND	--
RW3	10/21/98	347.92	--	Dry	--	--	--	--	--	--	--	--	--
RW3 ^a	02/22/99	347.92	0.00	44.17	303.75	ND	--	ND	ND	ND	ND	ND	--
RW3 ^a	05/27/99	347.92	0.00	44.40	303.52	ND	--	ND	ND	ND	ND	ND	--
RW3 ^{a,f}	09/16/99	347.92	0.00	44.58	303.34	45,000	--	960	5,700	1,200	5,000	200	--
RW3 ^{a,f}	10/04/99	347.92	--	--	--	ND	--	ND	0.6	ND	ND	ND	--

TABLE 2 GROUNDWATER MONITORING DATA, FORMER MOBIL STATION 04-H6J, 1024 MAIN STREET, PLEASANTON, CALIFORNIA

Sample ID	Date	Casing Elevation (feet)	Product Thickness (feet)	Depth to Water (feet)	Groundwater Elevation (feet)	Concentrations (µg/L)							
						TPH-g	TPH-d	Benzene	Toluene	Ethyl-benzene	Total Xylenes	MTBE (8020 or 8021)	MTBE (8260)
RW3 ^a	11/15/99	347.92	0.00	48.32	299.60	93	--	ND	ND	1.2	3.3	ND	--
RW3 ^a	03/02/00	347.92	0.00	47.60	300.32	<50	--	<0.30	<0.30	<0.30	<0.60	<10	--
RW3 ^a	06/06/00	347.92	0.00	45.58	302.34	<20	--	<0.20	<0.20	<0.20	<0.60	<0.30	--
RW3 ^a	08/29/00	347.92	0.00	47.72	300.20	<50	--	<0.30	0.47	<0.30	<0.60	<10	--
RW3 ^a	11/07/00	347.92	0.00	47.18	300.74	<20	--	<0.20	<0.20	<0.20	<0.60	1.8	--
RW3 ^a	01/30/01	347.92	0.00	47.72	300.20	33	--	<0.20	<0.20	<0.20	<0.60	4.3	<5
RW3 ^a	04/19/01	347.92	0.00	45.73	302.19	<20	--	<0.20	<0.20	0.34	<0.60	0.33	--
RW3 ^a	07/27/01	347.92	0.00	46.61	301.31	<50	--	<0.20	<0.20	<0.20	<0.60	1.3	<2
RW3 ^a	10/19/01	347.92	0.00	46.96	300.96	<50	--	<0.20	<0.20	<0.20	<0.60	1.5	<2
RW3 ^a	01/15/02	350.53	0.00	44.98	305.55	<50.0	--	<0.50	<0.50	<0.50	<0.50	<0.50	--
RW3 ^a	04/09/02	350.53	0.00	46.80	303.73	<50.0	--	<0.50	<0.50	<0.50	<0.50	1.00	--
RW3 ^a	07/23/02	350.53	0.00	47.42	303.11	<50.0	--	<0.50	<0.50	<0.50	<0.50	1.90	--
RW3 ^a	10/16/02	350.53	0.00	46.42	304.11	<50.0	--	<0.5	<0.5	<0.5	<0.5	1.0	--
RW3 ^a	01/09/03	350.53	0.00	44.02	306.51	<50.0	--	<0.5	<0.5	<0.5	<0.5	--	<0.5
RW3 ^a	04/14/03	350.53	0.00	44.97	305.56	<50.0	--	<0.5	<0.5	<0.5	<0.5	--	<0.5
RW3 ^a	07/09/03	350.53	0.00	44.96	305.57	<50	--	<0.5	0.6	<0.5	<0.5	<0.5	<0.5
RW3 ^a	10/01/03	350.53	0.00	45.81	304.72	<50	--	<0.5	<0.5	<0.5	<0.5	0.6	<0.5
RW3^a	01/19/04	350.53	0.00	44.81	305.72	<50	--	<0.5	<0.5	<0.5	<0.5	--	<0.5
RW4	10/05/94	348.29	0.00	42.62	305.67	130	--	11	4.9	1.5	9.2	--	--
RW4	02/21/95	348.29	0.02	35.40	312.91	--	--	--	--	--	--	--	--
RW4	05/03/95	348.29	0.00	35.03	313.26	--	--	--	--	--	--	--	--
RW4	05/04/95	348.29	--	--	--	2,900	--	330	130	120	410	--	--
RW4	08/04/95	348.29	0.00	37.62	310.67	520	--	63	ND	14	2.1	6.1	--
RW4	11/10/95	348.29	0.00	40.26	308.03	450	--	94	28	31	43	--	--
RW4	02/12/96	348.29	0.00	36.84	311.45	52	--	1.5	2.0	2.9	2.4	4.0	--

TABLE 2 GROUNDWATER MONITORING DATA, FORMER MOBIL STATION 04-H6J, 1024 MAIN STREET, PLEASANTON, CALIFORNIA

Sample ID	Date	Casing Elevation (feet)	Product Thickness (feet)	Depth to Water (feet)	Groundwater Elevation (feet)	Concentrations (µg/L)							
						TPH-g	TPH-d	Benzene	Toluene	Ethyl-benzene	Total Xylenes	MTBE (8020 or 8021)	MTBE (8260)
RW4	05/17/96	348.29	0.00	36.58	311.71	160	--	7.7	2.3	26	1.4	ND	--
RW4	08/12/96	348.29	0.00	38.96	309.33	ND	--	ND	ND	ND	ND	ND	--
RW4	11/08/96	348.29	--	--	--	ND	--	ND	ND	ND	ND	ND	--
RW4	02/12/97	348.29	0.00	34.95	313.34	--	--	--	--	--	--	--	--
RW4 ^a	03/17/97	348.29	0.00	37.75	310.54	ND	--	ND	ND	ND	ND	ND	--
RW4 ^a	05/13/97	348.29	0.00	38.36	309.93	ND	--	ND	ND	ND	ND	ND	--
RW4 ^a	08/12/97	348.29	0.00	41.28	307.01	ND	--	ND	ND	ND	ND	ND	--
RW4 ^a	10/31/97	348.29	0.00	41.75	306.54	ND	--	ND	ND	ND	ND	ND	--
RW4 ^a	01/21/98	348.29	0.00	41.61	306.68	ND	--	ND	ND	ND	ND	ND	--
RW4 ^a	04/24/98	348.29	--	--	--	ND	--	ND	ND	ND	ND	ND	--
RW4 ^a	07/20/98	348.29	0.00	49.94	298.35	ND	--	ND	ND	ND	ND	ND	--
RW4 ^a	10/21/98	348.29	--	Dry	--	--	--	--	--	--	--	--	--
RW4 ^a	02/22/99	348.29	0.00	41.80	306.49	ND	--	ND	ND	ND	ND	ND	--
RW4 ^a	05/27/99	348.29	0.00	42.06	306.23	ND	--	ND	ND	ND	ND	ND	--
RW4 ^a	09/16/99	348.29	0.00	44.87	303.42	ND	--	ND	ND	ND	ND	ND	--
RW4 ^a	11/15/99	348.29	0.00	44.60	303.69	ND	--	ND	ND	ND	ND	ND	--
RW4 ^a	03/02/00	348.29	0.00	41.48	306.81	<50	--	<0.30	<0.30	<0.30	<0.60	<10	--
RW4 ^a	06/06/00	348.29	0.00	43.41	304.88	<20	--	<0.20	<0.20	<0.20	<0.60	<0.30	--
RW4 ^a	08/29/00	348.29	0.00	45.38	302.91	<50	--	<0.30	<0.30	<0.30	<0.60	<10	--
RW4 ^a	11/07/00	348.29	0.00	43.99	304.30	<20	--	<0.20	<0.20	<0.20	<0.60	<0.30	--
RW4 ^a	01/30/01	348.29	0.00	45.12	303.17	<20	--	<0.20	<0.20	<0.20	<0.60	<0.30	--
RW4 ^a	04/19/01	348.29	0.00	44.42	303.87	<20	--	<0.20	<0.20	<0.20	<0.60	<0.30	--
RW4 ^a	07/27/01	348.29	0.00	44.54	303.75	<50	--	<0.20	<0.20	<0.20	<0.60	<0.30	--
RW4 ^a	10/19/01	348.29	0.00	45.09	303.20	<50	--	<0.20	<0.20	<0.20	<0.60	<0.30	--
RW4 ^a	01/15/02	350.92	0.00	43.68	307.24	<50.0	--	<0.50	<0.50	<0.50	<0.50	<0.50	--
RW4 ^a	04/09/02	350.92	0.00	45.79	305.13	<50.0	--	<0.50	<0.50	<0.50	<0.50	<0.50	--

TABLE 2 GROUNDWATER MONITORING DATA, FORMER MOBIL STATION 04-H6J, 1024 MAIN STREET, PLEASANTON, CALIFORNIA

Sample ID	Date	Casing Elevation (feet)	Product Thickness (feet)	Depth to Water (feet)	Groundwater Elevation (feet)	Concentrations ($\mu\text{g/L}$)							
						TPH-g	TPH-d	Benzene	Toluene	Ethyl-benzene	Total Xylenes	MTBE (8020 or 8021)	MTBE (8260)
RW4 ^a	07/23/02	350.92	0.00	46.43	304.49	<50.0	--	<0.50	<0.50	<0.50	<0.50	<0.50	--
RW4 ^a	10/16/02	350.92	0.00	44.06	306.86	<50.0	--	<0.5	<0.5	<0.5	<0.5	<0.5	--
RW4 ^a	01/09/03	350.92	0.00	41.97	308.95	64.9	--	0.70	<0.5	<0.5	<0.5	<0.5	--
RW4 ^a	04/14/03	350.92	0.00	44.17	306.75	<50.0	--	<0.5	<0.5	<0.5	<0.5	--	<0.50
RW4 ^a	07/09/03	350.92	0.00	43.83	307.09	<50	--	<0.5	0.7	<0.5	<0.5	<0.5	<0.50
RW4 ^a	10/01/03	350.92	0.00	44.60	306.32	<50	--	<0.5	<0.5	<0.5	<0.5	<0.5	<0.5
RW4^a	01/19/04	350.92	0.00	44.73	306.19	<50	--	<0.5	<0.5	<0.5	<0.5	<0.5	<0.5

a Sampled using no-purge method.

c Well inaccessible.

d Insufficient amount of water for sample collection.

e Reported by laboratory as non-gasoline mixture.

f Due to an anomalous analytical result on 9/16/99, RW3 was resampled on 10/4/99.

TPH-d Total Petroleum Hydrocarbons as diesel.

TPH-g Total Petroleum Hydrocarbons as gasoline.

ND Not detected at or above laboratory reporting limit.

Trace Product present but too thin to be measured.

$\mu\text{g/L}$ Micrograms per liter.

-- Not measured/not analyzed.

TABLE 3 GROUNDWATER ANALYTICAL RESULTS FOR OXYGENATES AND ADDITIVES,
FORMER MOBIL STATION 04-H6J, 1024 MAIN STREET, PLEASANTON, CALIFORNIA

Sample ID	Date	Concentrations (µg/L)						
		Methyl t-butyl ether	Ethyl t-butyl ether	t-Amyl methyl ether	t-Butyl alcohol	1,2-Dibromo-ethane	1,2-Dichloro-ethane	Diisopropyl ether
MW1 ^a	01/09/03	<0.50	<0.50	<0.50	<10	<0.50	<0.50	<0.50
MW1 ^a	04/14/03	<0.50	<0.50	<0.50	<10	<0.50	<0.50	<0.50
MW1 ^a	07/09/03	<0.5	<0.5	<0.5	<10	<0.5	<0.5	<0.5
MW1 ^a	10/01/03	<0.5	<0.5	<0.5	<10	<0.5	<0.5	<0.5
MW1^a	01/19/04	<0.5	<0.5	<0.5	<10	<0.5	<0.5	<0.5
MW2 ^a	01/21/98	ND	--	--	--	--	--	--
MW2 ^a	05/27/99	ND	--	--	--	--	--	--
MW2 ^a	11/15/99	<5	--	--	--	--	--	--
MW2 ^a	11/07/00	<5	--	--	--	--	--	--
MW2 ^a	04/19/01	<5	--	--	--	--	--	--
MW2 ^a	01/15/02	<0.5	--	--	--	--	--	--
MW2 ^a	04/09/02	<2.5	--	--	--	--	--	--
MW2 ^a	07/23/02	<1.0	--	--	--	--	--	--
MW2 ^a	10/16/02	<0.50	--	--	--	--	--	--
MW2 ^a	01/09/03	<0.50	<0.50	<0.50	<10	<0.50	<0.50	<0.50
MW2 ^a	04/14/03	<0.50	<0.50	<0.50	<10	<0.50	<0.50	<0.50
MW2 ^a	07/09/03	<0.5	<0.5	<0.5	<10	<0.5	<0.5	<0.5
MW2 ^a	10/01/03	<0.5	<0.5	<0.5	<10	<0.5	<0.5	<0.5
MW2^a	01/19/04	<0.5	<0.5	<0.5	<10	<0.5	<0.5	<0.5
MW4 ^a	01/15/02	<0.5	--	--	--	--	--	--
MW4 ^a	01/09/03	<0.50	<0.50	<0.50	<10	<0.50	1.2	<0.50
MW4 ^a	04/14/03	<0.50	<0.50	<0.50	<10	<0.50	<0.50	<0.50
MW4 ^a	07/09/03	<0.5	<0.5	<0.5	<10	<0.5	<0.5	<0.5
MW4 ^a	10/01/03	<0.5	<0.5	<0.5	<10	<0.5	<0.5	<0.5

TABLE 3 GROUNDWATER ANALYTICAL RESULTS FOR OXYGENATES AND ADDITIVES,
FORMER MOBIL STATION 04-H6J, 1024 MAIN STREET, PLEASANTON, CALIFORNIA

Sample ID	Date	Concentrations ($\mu\text{g/L}$)						
		Methyl t-butyl ether	Ethyl t-butyl ether	t-Amyl methyl ether	t-Butyl alcohol	1,2-Dibromoethane	1,2-Dichloroethane	Diisopropyl ether
MW4 ^a	01/19/04	<0.5	<0.5	<0.5	<10	<0.5	<0.5	<0.5
MW6 ^a	01/15/02	<0.5	--	--	--	--	--	--
MW6 ^a	01/09/03	<0.50	<0.50	<0.50	<10	<0.50	<0.50	<0.50
MW6 ^a	04/14/03	<0.50	<0.50	<0.50	<10	<0.50	<0.50	<0.50
MW6 ^a	07/09/03	<0.5	<0.5	<0.5	<10	<0.5	<0.5	<0.5
MW6 ^a	10/01/03	<0.5	<0.5	<0.5	<10	<0.5	<0.5	<0.5
MW6 ^a	01/19/04	<0.5	<0.5	<0.5	<10	<0.5	<0.5	<0.5
MW10	01/09/03	0.60	<0.50	<0.50	<10	<0.50	<0.50	<0.50
MW10 ^a	01/19/04	<0.5	<0.5	<0.5	<10	<0.5	<0.5	<0.5
MW11 ^a	01/09/03	<0.50	<0.50	<0.50	<10	<0.50	<0.50	<0.50
MW11 ^a	07/09/03	<0.5	<0.5	<0.5	<10	<0.5	<0.5	<0.5
MW11 ^a	01/19/04	<0.5	<0.5	<0.5	<10	<0.5	<0.5	<0.5
MW12 ^a	01/09/03	<0.50	<0.50	<0.50	<10	<0.50	<0.50	<0.50
MW12 ^a	01/19/04	<0.5	<0.5	<0.5	<10	<0.5	<0.5	<0.5
RW1 ^a	08/12/97	ND	--	--	--	--	--	--
RW1 ^a	10/31/97	ND	--	--	--	--	--	--
RW1 ^a	01/21/98	ND	--	--	--	--	--	--
RW1 ^a	07/20/98	ND	--	--	--	--	--	--
RW1 ^a	10/21/98	25	--	--	--	--	--	--
RW1 ^a	02/22/99	ND	--	--	--	--	--	--
RW1 ^a	03/02/00	<10	--	--	--	--	--	--

TABLE 3 GROUNDWATER ANALYTICAL RESULTS FOR OXYGENATES AND ADDITIVES,
FORMER MOBIL STATION 04-H6J, 1024 MAIN STREET, PLEASANTON, CALIFORNIA

Sample ID	Date	Concentrations ($\mu\text{g/L}$)						
		Methyl t-butyl ether	Ethyl t-butyl ether	t-Amyl methyl ether	t-Butyl alcohol	1,2-Dibromoethane	1,2-Dichloroethane	Diisopropyl ether
RW1 ^a	04/19/01	<7	--	--	--	--	--	--
RW1 ^a	10/19/01	5	--	--	--	--	--	--
RW1 ^a	01/15/02	6.9	--	--	--	--	--	--
RW1 ^a	01/09/03	6.60	<0.50	<0.50	197	<0.50	<0.50	<0.50
RW1 ^a	04/14/03	4.60	<0.50	<0.50	93.2	<0.50	<0.50	<0.50
RW1 ^a	07/09/03	4.20	<0.5	<0.5	87.9	<0.5	<0.5	<0.5
RW1 ^a	10/01/03	3.20	<0.5	<0.5	64.1	<0.5	27.4	<0.5
RW1^a	01/19/04	3.20	<0.5	<0.5	122	<0.5	<0.5	<0.5
RW2 ^a	04/24/98	ND	--	--	--	--	--	--
RW2 ^a	01/09/03	<0.50	<0.50	<0.50	<10	<0.50	1.7	<0.50
RW2 ^a	04/14/03	<0.50	<0.50	<0.50	<10	<0.50	<0.50	<0.50
RW2 ^a	07/09/03	<0.5	<0.5	<0.5	<10	<0.5	<0.5	<0.5
RW2 ^a	10/01/03	<0.5	<0.5	<0.5	<10	<0.5	<0.5	<0.5
RW2^a	01/19/04	<0.5	<0.5	<0.5	<10	<0.5	1.10	<0.5
RW3 ^a	01/30/01	<5	--	--	--	--	--	--
RW3 ^a	07/27/01	<2	--	--	--	--	--	--
RW3 ^a	10/19/01	<2	--	--	--	--	--	--
RW3 ^a	01/09/03	<0.5	<0.50	<0.50	<10	<0.50	3.2	<0.50
RW3 ^a	04/14/03	<0.5	<0.50	<0.50	<10	<0.50	3.2	<0.50
RW3 ^a	07/09/03	<0.5	<0.50	<0.50	<10	<0.50	3.40	<0.50
RW3 ^a	10/01/03	<0.5	<0.5	<0.5	<10	<0.5	4.10	<0.5
RW3^a	01/19/04	<0.5	<0.5	<0.5	<10	<0.5	3.40	<0.5
RW4 ^a	01/09/03	<0.50	<0.50	<0.50	<10	<0.50	<0.50	<0.50

TABLE 3 GROUNDWATER ANALYTICAL RESULTS FOR OXYGENATES AND ADDITIVES,
FORMER MOBIL STATION 04-H6J, 1024 MAIN STREET, PLEASANTON, CALIFORNIA

Sample ID	Date	Concentrations ($\mu\text{g/L}$)						
		Methyl t-butyl ether	Ethyl t-butyl ether	t-Amyl methyl ether	t-Butyl alcohol	1,2-Dibromoethane	1,2-Dichloroethane	Diisopropyl ether
RW4 ^a	04/14/03	<0.50	<0.50	<0.50	<10	<0.50	<0.50	<0.50
RW4 ^a	07/09/03	<0.5	<0.5	<0.5	<10	<0.5	<0.5	<0.5
RW4 ^a	10/01/03	<0.5	<0.5	<0.5	<10	<0.5	<0.5	<0.5
RW4 ^a	01/19/04	<0.5	<0.5	<0.5	<10	<0.5	<0.5	<0.5

a Sampled using no-purge method.
 ND Not detected at or above laboratory reporting limits.
 -- Not analyzed.
 $\mu\text{g/L}$ Micrograms per liter.

TABLE 4 GROUNDWATER MONITORING PLAN,
FORMER MOBIL STATION 04-H6J, 1024 MAIN STREET, PLEASANTON, CALIFORNIA

Well Number	Groundwater Gauging Frequency	Groundwater Sampling and Analysis Frequency		
		BTEX and TPH-g	MTBE	Other Oxygenates and Additives
MW1	Q	Q	Q	Q
MW2	Q	Q	Q	Q
MW3	Q	--	--	--
MW4	Q	Q	Q	Q
MW5	Q	--	--	--
MW6	Q	Q	Q	Q
MW7	Q	--	--	--
MW8	Q	--	--	--
MW10	Q	A	A	A
MW11	Q	SA	SA	SA
MW12	Q	A	A	A
RW1	Q	Q	Q	Q
RW2	Q	Q	Q	Q
RW3	Q	Q	Q	Q
RW4	Q	Q	Q	Q
VMW1	Q	--	--	--
VMW2	Q	--	--	--
VMW3	Q	--	--	--
VMW4	Q	--	--	--

Q = Quarterly.

A = Annually (during the first quarter of each year).

SA = Semi-annually (during the first and third quarters of each year).

-- = Not sampled.

BTEX = Benzene, toluene, ethylbenzene, total xylenes.

MTBE = Methyl tertiary butyl ether.

TPH-g = Total Petroleum Hydrocarbons as gasoline.

Oxygenates and additives include diisopropyl ether, t-butyl alcohol, tert-amyl methyl ether, ethyl tert-butyl ether, 1,2-dibromoethane, and 1,2-dichloroethane.

Appendix A
Field Protocols

PROTOCOLS FOR QUARTERLY GROUNDWATER MONITORING

GROUNDWATER GAUGING

Wells are opened prior to gauging to allow the groundwater level in the wells to equilibrate with atmospheric pressure. The depth to groundwater and depth to liquid-phase hydrocarbons, if present, are then measured to the nearest 0.01 feet using an electronic water level meter or optical interface probe. The measurements are made from a permanent reference point at the top of the well casing. If less than 1 foot of water is measured in a well, the water is bailed and, if the well does not recover, the well is considered "dry." Wells with a sheen or measurable liquid-phase hydrocarbons are generally not purged or sampled.

WELL PURGING

After the wells are gauged, each well is purged of approximately 3 well casing volumes of water to provide representative groundwater samples for analysis. Field parameters of pH, temperature, and electrical conductance are measured during purging to ensure that these parameters have stabilized before groundwater in a well is sampled. Groundwater in each well is purged using an inertial pump (WaTerra), an electric submersible pump, or a bailer. After the well is purged, the water level is checked to ensure that the well has recharged to at least 80 percent of its original water level.

GROUNDWATER SAMPLING

After purging, groundwater in each well is sampled using dedicated tubing and an inertial pump (WaTerra) or a factory-cleaned disposable bailer. Samples from extraction wells are typically collected from sample ports associated with the groundwater remediation system. Samples collected for volatile organic analysis are placed in Teflon septum-sealed 40-milliliter glass vials. Samples collected for diesel analysis are placed in 1-liter amber glass bottles. Each sample bottle is labeled with the site name, well number, date, sampler's initials, and preservative. The samples are placed in a cooler with ice for delivery to a state-certified laboratory. The information for each sample is entered on a chain-of-custody form prior to transport to the laboratory.

Appendix B
Field Documents

GROUNDWATER PURGE AND SAMPLE

Project Name: Former Mobil 04-H6J	Well No: MW1	Date: 1/19/04
Project No: TM04H6J.3	Personnel: PP	

GAUGING DATA									
Water Level Measuring Method: WLM				Measuring Point Description: TOC					
WELL PURGE VOLUME CALCULATION	Total Depth (feet)	Depth to Water (feet)	Water Column (feet)	Multiplier for Casing Diameter				Casing Volume (gal)	Total Purge Volume (gal)
	-	=	X	1	2	4	6	=	
				0.04	0.16	0.64	1.44		

PURGING DATA						
Purge Method: Water <i>BH LOR</i>		Purge Depth:	Screen	Purge Rate:	(gpm)	
Time						
Volume Purge (gal)						
Temperature (C)						
pH						
Spec. Cond. (umhos)						
Turbidity/Color						
Odor (Y/N)						
Dewatered (Y/N)						
Comments/Observations: <i>NO PURGE / GRAB SAMPLE ONLY</i>						

SAMPLING DATA						
Time Sampled: <i>12:35</i>		Approximate Depth to Water During Sampling:				(feet)
Comments:						
Sample Number	Number of Containers	Container Type	Perservative	Volume Filled (mL or L)	Turbidity/ Color	Analysis Method
<i>MW1</i>	6	Voa	HCL	40 ml	/	TPH-g, BTEX, MTBE

Total Purge Volume: *—* (gallons) Disposal:

Weather Conditions: *OK*

Condition of Well Box and Casing at Time of Sampling: ~~GOOD~~ *TANGS* *DOMINICAL* *RECORDED (2x)*

Well Head Conditions Requiring Correction: *NONE*

Problems Encountered During Purging and Sampling: *NONE*

Comments:

GROUNDWATER PURGE AND SAMPLE

Project Name: Former Mobil 04-H6J	Well No: MW2	Date: 1/19/04
Project No: TM04H6J.3	Personnel: ff	

GAUGING DATA

Water Level Measuring Method: WLM Measuring Point Description: TOC

WELL PURGE VOLUME CALCULATION	Total Depth (feet)	Depth to Water (feet)	Water Column (feet)	Multiplier for Casing Diameter				Casing Volume (gal)	Total Purge Volume (gal)
	-	=	X	1	2	4	6	=	
				0.04	0.16	0.64	1.44		

PURGING DATA

Purge Method: ~~WaTerra~~ **BALER** Purge Depth: Screen Purge Rate: (gpm)

Time						
Volume Purge (gal)						
Temperature (C)						
pH						
Spec. Cond. (umhos)						
Turbidity/Color						
Odor (Y/N)						
Dewatered (Y/N)						

Comments/Observations: **NO PURGE / GPH3 SAMPLE ONLY**
ODOUR DETECTED & WATER REACTED WITH HCL

SAMPLING DATA

Time Sampled: 12:15 Approximate Depth to Water During Sampling: (feet)

Comments:

Sample Number	Number of Containers	Container Type	Perservative	Volume Filled (mL or L)	Turbidity/ Color	Analysis Method
MW2	6	Voa	HCL	40 ml	/	TPH-g, BTEX, MTBE

Total Purge Volume: — (gallons) Disposal:

Weather Conditions: **OK**

Condition of Well Box and Casing at Time of Sampling: **NO BELLS (4X)**

Well Head Conditions Requiring Correction: **NONE**

Problems Encountered During Purging and Sampling: **NONE**

Comments:

GROUNDWATER PURGE AND SAMPLE

Project Name: Former Mobil 04-H6J Well No: *MW4* Date: *1/19/04*
 Project No: TM04H6J.3 Personnel: *ff*

GAUGING DATA

Water Level Measuring Method: WLM Measuring Point Description: TOC

WELL PURGE VOLUME CALCULATION	Total Depth (feet)	Depth to Water (feet)	Water Column (feet)	Multiplier for Casing Diameter				Casing Volume (gal)	Total Purge Volume (gal)
	-	=	X	1	2	4	6	=	
				0.04	0.16	0.64	1.44		

PURGING DATA

Purge Method: *Water Bailor* Purge Depth: Screen Purge Rate: (gpm)

Time					
Volume Purge (gal)					
Temperature (C)					
pH					
Spec. Cond. (umhos)					
Turbidity/Color					
Odor (Y/N)					
Dewatered (Y/N)					

Comments/Observations: *NO PURGE / GRAB SAMPLE ONLY*

SAMPLING DATA

Time Sampled: *12:45* Approximate Depth to Water During Sampling: (feet)
 Comments:

Sample Number	Number of Containers	Container Type	Perservative	Volume Filled (mL or L)	Turbidity/ Color	Analysis Method
<i>MW4</i>	6	Voa	HCL	40 ml	/	TPH-g, BTEX, MTBE

Total Purge Volume: *-* (gallons) Disposal:

Weather Conditions: *OK*

Condition of Well Box and Casing at Time of Sampling: *(1) BOLT MISSING & 2 OTHERS SLIGHTLY & LID DAMAGED*

Well Head Conditions Requiring Correction: *none*

Problems Encountered During Purging and Sampling: *none*

Comments:



GROUNDWATER PURGE AND SAMPLE

Project Name: Former Mobil 04-H6J

Well No: MW6

Date: 6/19/04

Project No: TM04H6J.3

Personnel: AP

GAUGING DATA

Water Level Measuring Method: WLM

Measuring Point Description: TOC

WELL PURGE VOLUME CALCULATION	Total Depth (feet)	Depth to Water (feet)	Water Column (feet)	Multiplier for Casing Diameter				Casing Volume (gal)	Total Purge Volume (gal)
	-	=	X	1	2	4	6	=	
				0.04	0.16	0.64	1.44		

PURGING DATA

Purge Method: ~~Water~~ *Ball*

Purge Depth: Screen

Purge Rate: (gpm)

Time	Volume Purge (gal)	Temperature (C)	pH	Spec. Cond. (umhos)	Turbidity/Color	Odor (Y/N)	Dewatered (Y/N)

Comments/Observations: *NO PURGE / GRAB SAMPLE ONLY*

SAMPLING DATA

Time Sampled: 13:20

Approximate Depth to Water During Sampling: (feet)

Comments:

Sample Number	Number of Containers	Container Type	Preservative	Volume Filled (mL or L)	Turbidity/ Color	Analysis Method
<i>MW6</i>	6	Voa	HCL	40 ml	/	TPH-g, BTEX, MTBE

Total Purge Volume: — (gallons)

Disposal:

Weather Conditions: *OK*

Condition of Well Box and Casing at Time of Sampling: *(NO) BUBBLES*

Well Head Conditions Requiring Correction: *None*

Problems Encountered During Purging and Sampling: *None*

Comments:

GROUNDWATER PURGE AND SAMPLE

Project Name: Former Mobil 04-H6J

Well No: MW10

Date: 1/19/04

Project No: TM04H6J.3

Personnel: AP

GAUGING DATA

Water Level Measuring Method: WLM

Measuring Point Description: TOC

WELL PURGE VOLUME CALCULATION	Total Depth (feet)	Depth to Water (feet)	Water Column (feet)	Multiplier for Casing Diameter				Casing Volume (gal)	Total Purge Volume (gal)
	-	=	X	1	2	4	6	=	
				0.04	0.16	0.64	1.44		

PURGING DATA

 Purge Method: ~~Water~~ BALLER

Purge Depth: Screen Purge Rate: (gpm)

Time					
Volume Purge (gal)					
Temperature (C)					
pH					
Spec. Cond. (umhos)					
Turbidity/Color					
Odor (Y/N)					
Dewatered (Y/N)					

Comments/Observations: NO PURGE / GRAB SAMPLE ONLY

(LOCK RETRIEVED) IN WELL

SAMPLING DATA

Time Sampled: 13:05

Approximate Depth to Water During Sampling: (feet)

Comments:

Sample Number	Number of Containers	Container Type	Perservative	Volume Filled (mL or L)	Turbidity/ Color	Analysis Method
MW10	6	Voa	HCL	40 ml	/	TPH-g, BTEX, MTBE

Total Purge Volume: — (gallons)

Disposal:

Weather Conditions: OK

Condition of Well Box and Casing at Time of Sampling: (2x) BOLTS SLIPPED & (2x) THINGS SLIPPED

Well Head Conditions Requiring Correction: NONE

Problems Encountered During Purging and Sampling: NONE

Comments:



GROUNDWATER PURGE AND SAMPLE

Project Name: Former Mobil 04-H6J Well No: MW11 Date: 1/19/04
 Project No: TM04H6J.3 Personnel: *FP*

GAUGING DATA

Water Level Measuring Method: WLM Measuring Point Description: TOC

WELL PURGE VOLUME CALCULATION	Total Depth (feet)	Depth to Water (feet)	Water Column (feet)	Multiplier for Casing Diameter				Casing Volume (gal)	Total Purge Volume (gal)
	-	=	X	1	2	4	6	=	
			0.04	0.16	0.64	1.44			

PURGING DATA

Purge Method: ~~WaTerra~~ *WIDE BAILER* Purge Depth: Screen Purge Rate: (gpm)

Time						
Volume Purge (gal)						
Temperature (C)						
pH						
Spec. Cond. (umhos)						
Turbidity/Color						
Odor (Y/N)						
Dewatered (Y/N)						

Comments/Observations: *NO PURGE / GRAB SAMPLE ONLY*

SAMPLING DATA

Time Sampled: *10:05* Approximate Depth to Water During Sampling: (feet)

Comments:

Sample Number	Number of Containers	Container Type	Perservative	Volume Filled (mL or L)	Turbidity/ Color	Analysis Method
<i>MW11</i>	6	Voa	HCL	40 ml	/	TPH-g, BTEX, MTBE

Total Purge Volume: *-* (gallons) Disposal:

Weather Conditions: *OK*

Condition of Well Box and Casing at Time of Sampling: *OK*

Well Head Conditions Requiring Correction: *NONE*

Problems Encountered During Purging and Sampling: *NONE*

Comments:

GROUNDWATER PURGE AND SAMPLE

Project Name: Former Mobil 04-H6J

Well No: RW1

Date: 1/19/04

Project No: TM04H6J.3

Personnel: PP

GAUGING DATA

Water Level Measuring Method: WLM

Measuring Point Description: TOC

WELL PURGE VOLUME CALCULATION	Total Depth (feet)	Depth to Water (feet)	Water Column (feet)	Multiplier for Casing Diameter				Casing Volume (gal)	Total Purge Volume (gal)
	-	=	X	1	2	4	6	=	
				0.04	0.16	0.64	1.44		

PURGING DATA

 Purge Method: ~~WaTerra~~ **BAILER**

Purge Depth: Screen Purge Rate: (gpm)

Time	Volume Purge (gal)	Temperature (C)	pH	Spec. Cond. (umhos)	Turbidity/Color	Odor (Y/N)	Dewatered (Y/N)

 Comments/Observations: **NO PURGE / GRAB SAMPLE ONLY**
ODOR DETECTED & WATER REACTED WITH HCL.

SAMPLING DATA

Time Sampled: 11:55

Approximate Depth to Water During Sampling: (feet)

Comments:

Sample Number	Number of Containers	Container Type	Preservative	Volume Filled (mL or L)	Turbidity/ Color	Analysis Method
RW1	6	Voa	HCL	40 ml	/	TPH-g, BTEX, MTBE

Total Purge Volume: (gallons)

Disposal:

Weather Conditions: OK

 Condition of Well Box and Casing at Time of Sampling: **NO BOLTS (EX)**

 Well Head Conditions Requiring Correction: **NONE**

 Problems Encountered During Purging and Sampling: **NONE**

Comments:



GROUNDWATER PURGE AND SAMPLE

Project Name: Former Mobil 04-H6J	Well No: RW2	Date: 1/19/04
Project No: TM04H6J.3	Personnel: PP	

GAUGING DATA									
Water Level Measuring Method: WLM			Measuring Point Description: TOC						
WELL PURGE VOLUME CALCULATION	Total Depth (feet)	Depth to Water (feet)	Water Column (feet)	Multiplier for Casing Diameter				Casing Volume (gal)	Total Purge Volume (gal)
	-	=	X	1	2	4	6	=	
				0.04	0.16	0.64	1.44		

PURGING DATA						
Purge Method: Water BAILER		Purge Depth: Screen	Purge Rate: (gpm)			
Time						
Volume Purge (gal)						
Temperature (C)						
pH						
Spec. Cond. (umhos)						
Turbidity/Color						
Odor (Y/N)						
Dewatered (Y/N)						
Comments/Observations: NO PURGE / GEAR SAMPLE ONLY						

SAMPLING DATA						
Time Sampled: 11:30		Approximate Depth to Water During Sampling: (feet)				
Comments:						
Sample Number	Number of Containers	Container Type	Preservative	Volume Filled (mL or L)	Turbidity/ Color	Analysis Method
RW2	6	Voa	HCL	40 ml	/	TPH-g, BTEX, MTBE

Total Purge Volume: — (gallons) Disposal:

Weather Conditions: **OK**

Condition of Well Box and Casing at Time of Sampling: **NO BOLTS (4X)**

Well Head Conditions Requiring Correction: **None**

Problems Encountered During Purging and Sampling: **None**

Comments:

Appendix C

Laboratory Analytical Reports

1/26/04

CASE NARRATIVE

ETIC 3865
BRYAN CAMPBELL
2285 MORELLO AVENUE
PLEASANT HILL, CA 94523

This report includes the analytical certificates of analysis for all samples listed below. These samples relate to your project identified below:

Project Name: EXXONMOBIL 04-H6J
Project Number: .
Laboratory Project Number: 361251.

An executed copy of the chain of custody, the project quality control data, and the sample receipt form are also included as an addendum to this report. Any QC recoveries outside laboratory control limits are flagged individually with an #. Sample specific comments and quality control statements are included in the Laboratory notes section of the analytical report for each sample report. If you have any questions relating to this analytical report, please contact your Laboratory Project Manager at 1-800-765-0980. Any opinions, if expressed, are outside the scope of the Laboratory's accreditation.

Page 1

Sample Identification	Lab Number	Collection Date
MW1	04-A7624	1/19/04
MW2	04-A7625	1/19/04
MW4	04-A7626	1/19/04
MW6	04-A7627	1/19/04
MW10	04-A7628	1/19/04
MW11	04-A7629	1/19/04
MW12	04-A7630	1/19/04
RW1	04-A7631	1/19/04
RW2	04-A7632	1/19/04
RW3	04-A7633	1/19/04
RW4	04-A7634	1/19/04

RECEIVED
JAN 30 2004
ETIC ENGINEERING

TestAmerica

ANALYTICAL TESTING CORPORATION

2960 FOSTER CREIGHTON DRIVE • NASHVILLE, TENNESSEE 37204

800-765-0980 • 615-726-3404 FAX

Page 2

Sample Identification

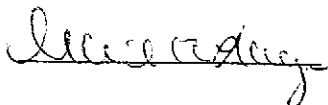
Lab Number

Collection Date

These results relate only to the items tested.

This report shall not be reproduced except in full and with permission of the laboratory.

Report Approved By:



Report Date: 1/26/04

Ashley Morris, Lab Director

Gail A. Lage, Technical Serv.

Michael H. Dunn, M.S., QA/QC Director

Glenn L. Norton, Technical Serv.

Johnny A. Mitchell, Operations Manager Organics

Kelly S. Comstock, Technical Serv.

Eric S. Smith, Assistant Technical Director

Pamela A. Langford, Technical Serv.

Roxanne L. Connor, Technical Services

Laboratory Certification Number: 01168CA

This material is intended only for the use of the individual(s) or entity to whom it is addressed, and may contain information that is privileged and confidential. If you are not the intended recipient, or the employee or agent responsible for delivering this material to the intended recipient, you are hereby notified that any dissemination, distribution, or copying of this material is strictly prohibited. If you have received this material in error, please notify us immediately at 615-726-0177.

ANALYTICAL REPORT

ETIC 3865
BRYAN CAMPBELL
2285 MORELLO AVENUE
PLEASANT HILL, CA 94523

Lab Number: 04-A7624
Sample ID: MW1
Sample Type: Water
Site ID: 04-H6J

Project:
Project Name: EXXONMOBIL 04-H6J
Sampler: PATRICK PICO

Date Collected: 1/19/04
Time Collected: 12:35
Date Received: 1/20/04
Time Received: 7:55
Page: 1

Analyte	Result	Units	Report Limit	Dil Factor	Analysis Date	Analysis Time	Analyst	Method	Batch
ORGANIC PARAMETERS									
Benzene	ND	ug/L	0.50	1.0	1/21/04	23:56	I. Ahmed	8021B	2406
Ethylbenzene	ND	ug/L	0.5	1.0	1/21/04	23:56	I. Ahmed	8021B	2406
Toluene	ND	ug/L	0.5	1.0	1/21/04	23:56	I. Ahmed	8021B	2406
Xylenes (Total)	ND	ug/L	0.5	1.0	1/21/04	23:56	I. Ahmed	8021B	2406
TPH (Gasoline Range)	ND	ug/L	50.0	1.0	1/21/04	23:56	I. Ahmed	8015B	2406
VOLATILE ORGANICS									
Ethyl-t-butylether	ND	ug/L	0.50	1.0	1/21/04	5:33	A. Bruton	8260B	4830
tert-amyl methyl ether	ND	ug/L	0.50	1.0	1/21/04	5:33	A. Bruton	8260B	4830
Tertiary butyl alcohol	ND	ug/L	10.0	1.0	1/21/04	5:33	A. Bruton	8260B	4830
1,2-Dibromoethane	ND	ug/L	0.50	1.0	1/21/04	5:33	A. Bruton	8260B	4830
1,2-Dichloroethane	ND	ug/L	0.50	1.0	1/21/04	5:33	A. Bruton	8260B	4830
Methyl-t-butyl ether	ND	ug/L	0.50	1.0	1/21/04	5:33	A. Bruton	8260B	4830
Diisopropyl ether	ND	ug/L	0.50	1.0	1/21/04	5:33	A. Bruton	8260B	4830

Surrogate	% Recovery	Target Range
BTEX/GRO Surr., a,a,a-TFT	110.	70. - 124.
VOA Surr 1,2-DCA-d4	104.	71. - 128.
VOA Surr Toluene-d8	97.	77. - 119.
VOA Surr, 4-BFB	110.	79. - 123.
VOA Surr, DBFM	104.	78. - 124.

Sample report continued . . .

ANALYTICAL REPORT

Laboratory Number: 04-A7624

Sample ID: MW1

Project:

Page 2

LABORATORY COMMENTS:

ND = Not detected at the report limit.

B = Analyte was detected in the method blank.

J = Estimated Value below Report Limit.

E = Estimated Value above the calibration limit of the instrument.

= Recovery outside Laboratory historical or method prescribed limits.

End of Sample Report.

ANALYTICAL REPORT

ETIC 3865
BRYAN CAMPBELL
2285 MORELLO AVENUE
PLEASANT HILL, CA 94523

Lab Number: 04-A7625
Sample ID: MW2
Sample Type: Water
Site ID: 04-H6J

Project:
Project Name: EXXONMOBIL 04-H6J
Sampler: PATRICK PICO

Date Collected: 1/19/04
Time Collected: 12:15
Date Received: 1/20/04
Time Received: 7:55
Page: 1

Analyte	Result	Units	Report Limit	Dil Factor	Analysis Date	Analysis Time	Analyst	Method	Batch
ORGANIC PARAMETERS									
Benzene	87.9	ug/L	0.50	1.0	1/22/04	1:41	I. Ahmed	8021B	2406
Ethylbenzene	144.	ug/L	0.5	1.0	1/22/04	1:41	I. Ahmed	8021B	2406
Toluene	8.3	ug/L	0.5	1.0	1/22/04	1:41	I. Ahmed	8021B	2406
Xylenes (Total)	11.4	ug/L	0.5	1.0	1/22/04	1:41	I. Ahmed	8021B	2406
TPH (Gasoline Range)	4330	ug/L	50.0	1.0	1/22/04	1:41	I. Ahmed	8015B	2406
VOLATILE ORGANICS									
Ethyl-t-butylether	ND	ug/L	0.50	1.0	1/21/04	15:26	S. Davis	8260B	7060
tert-amyl methyl ether	ND	ug/L	0.50	1.0	1/21/04	15:26	S. Davis	8260B	7060
Tertiary butyl alcohol	ND	ug/L	10.0	1.0	1/21/04	15:26	S. Davis	8260B	7060
1,2-Dibromoethane	ND	ug/L	0.50	1.0	1/21/04	15:26	S. Davis	8260B	7060
1,2-Dichloroethane	ND	ug/L	0.50	1.0	1/21/04	15:26	S. Davis	8260B	7060
Methyl-t-butyl ether	ND	ug/L	0.50	1.0	1/21/04	15:26	S. Davis	8260B	7060
Diisopropyl ether	ND	ug/L	0.50	1.0	1/21/04	15:26	S. Davis	8260B	7060

Surrogate	% Recovery	Target Range
BTEX/GRO Surr., a,a,a-TFT	242. #	70. - 124.
VOA Surr 1,2-DCA-d4	101.	71. - 128.
VOA Surr Toluene-d8	98.	77. - 119.
VOA Surr, 4-BFB	102.	79. - 123.
VOA Surr. DBFM	104.	78. - 124.

Sample report continued . . .

ANALYTICAL REPORT

Laboratory Number: 04-A7625
Sample ID: MW2
Project:
Page 2

LABORATORY COMMENTS:

ND = Not detected at the report limit.
B = Analyte was detected in the method blank.
J = Estimated Value below Report Limit.
E = Estimated Value above the calibration limit of the instrument.
= Recovery outside Laboratory historical or method prescribed limits.
BTEX surrogate outside QC limit due to sample matrix.

End of Sample Report.

ANALYTICAL REPORT

ETIC 3865
BRYAN CAMPBELL
2285 MORELLO AVENUE
PLEASANT HILL, CA 94523

Lab Number: 04-A7626
Sample ID: MW4
Sample Type: Water
Site ID: 04-H6J

Project:
Project Name: EXXONMOBIL 04-H6J
Sampler: PATRICK PICO

Date Collected: 1/19/04
Time Collected: 12:45
Date Received: 1/20/04
Time Received: 7:55
Page: 1

Analyte	Result	Units	Report Limit	Dil Factor	Analysis Date	Analysis Time	Analyst	Method	Batch
ORGANIC PARAMETERS									
Benzene	75.3	ug/L	0.50	1.0	1/22/04	2:16	I. Ahmed	8021B	2406
Ethylbenzene	2.3	ug/L	0.5	1.0	1/22/04	2:16	I. Ahmed	8021B	2406
Toluene	15.3	ug/L	0.5	1.0	1/22/04	2:16	I. Ahmed	8021B	2406
Xylenes (Total)	233.	ug/L	0.5	1.0	1/22/04	2:16	I. Ahmed	8021B	2406
TPH (Gasoline Range)	2360	ug/L	50.0	1.0	1/22/04	2:16	I. Ahmed	8015B	2406
VOLATILE ORGANICS									
Ethyl-t-butylether	ND	ug/L	0.50	1.0	1/21/04	6:03	A. Bruton	8260B	4830
tert-amyl methyl ether	ND	ug/L	0.50	1.0	1/21/04	6:03	A. Bruton	8260B	4830
Tertiary butyl alcohol	ND	ug/L	10.0	1.0	1/21/04	6:03	A. Bruton	8260B	4830
1,2-Dibromoethane	ND	ug/L	0.50	1.0	1/21/04	6:03	A. Bruton	8260B	4830
1,2-Dichloroethane	ND	ug/L	0.50	1.0	1/21/04	6:03	A. Bruton	8260B	4830
Methyl-t-butyl ether	ND	ug/L	0.50	1.0	1/21/04	6:03	A. Bruton	8260B	4830
Diisopropyl ether	ND	ug/L	0.50	1.0	1/21/04	6:03	A. Bruton	8260B	4830

Surrogate	% Recovery	Target Range
BTEX/GRO Surr., a,a,a-TFT	124.	70. - 124.
VOA Surr 1,2-DCA-d4	103.	71. - 128.
VOA Surr Toluene-d8	99.	77. - 119.
VOA Surr, 4-BFB	99.	79. - 123.
VOA Surr, DBFM	103.	78. - 124.

Sample report continued . . .

ANALYTICAL REPORT

Laboratory Number: 04-A7626

Sample ID: MW4

Project:

Page 2

LABORATORY COMMENTS:

ND = Not detected at the report limit.

B = Analyte was detected in the method blank.

J = Estimated Value below Report Limit.

E = Estimated Value above the calibration limit of the instrument.

= Recovery outside Laboratory historical or method prescribed limits.

End of Sample Report.

ANALYTICAL REPORT

ETIC 3865
BRYAN CAMPBELL
2285 MORELLO AVENUE
PLEASANT HILL, CA 94523

Lab Number: 04-A7627
Sample ID: MW6
Sample Type: Water
Site ID: 04-H6J

Project:
Project Name: EXXONMOBIL 04-H6J
Sampler: PATRICK PICO

Date Collected: 1/19/04
Time Collected: 13:20
Date Received: 1/20/04
Time Received: 7:55
Page: 1

Analyte	Result	Units	Report Limit	Dil Factor	Analysis Date	Analysis Time	Analyst	Method	Batch
ORGANIC PARAMETERS									
Benzene	ND	ug/L	0.50	1.0	1/22/04	2:51	I. Ahmed	8021B	2406
Ethylbenzene	ND	ug/L	0.5	1.0	1/22/04	2:51	I. Ahmed	8021B	2406
Toluene	ND	ug/L	0.5	1.0	1/22/04	2:51	I. Ahmed	8021B	2406
Xylenes (Total)	ND	ug/L	0.5	1.0	1/22/04	2:51	I. Ahmed	8021B	2406
TPH (Gasoline Range)	ND	ug/L	50.0	1.0	1/22/04	2:51	I. Ahmed	8015B	2406
VOLATILE ORGANICS									
Ethyl-t-butylether	ND	ug/L	0.50	1.0	1/21/04	8:00	A. Bruton	8260B	4830
tert-amyl methyl ether	ND	ug/L	0.50	1.0	1/21/04	8:00	A. Bruton	8260B	4830
Tertiary butyl alcohol	ND	ug/L	10.0	1.0	1/21/04	8:00	A. Bruton	8260B	4830
1,2-Dibromoethane	ND	ug/L	0.50	1.0	1/21/04	8:00	A. Bruton	8260B	4830
1,2-Dichloroethane	ND	ug/L	0.50	1.0	1/21/04	8:00	A. Bruton	8260B	4830
Methyl-t-butyl ether	ND	ug/L	0.50	1.0	1/21/04	8:00	A. Bruton	8260B	4830
Diisopropyl ether	ND	ug/L	0.50	1.0	1/21/04	8:00	A. Bruton	8260B	4830

Surrogate	% Recovery	Target Range
BTEX/GRO Surr., a,a,a-TPT	109.	70. - 124.
VOA Surr 1,2-DCA-d4	87.	71. - 128.
VOA Surr Toluene-d8	101.	77. - 119.
VOA Surr, 4-BFB	110.	79. - 123.
VOA Surr, DBPM	101.	78. - 124.

Sample report continued . . .

ANALYTICAL REPORT

Laboratory Number: 04-A7627
Sample ID: MW6
Project:
Page 2

LABORATORY COMMENTS:

- ND = Not detected at the report limit.
- B = Analyte was detected in the method blank.
- J = Estimated Value below Report Limit.
- E = Estimated Value above the calibration limit of the instrument.
- # = Recovery outside Laboratory historical or method prescribed limits.

End of Sample Report.

ANALYTICAL REPORT

ETIC 3865
 BRYAN CAMPBELL
 2285 MORELLO AVENUE
 PLEASANT HILL, CA 94523

Lab Number: 04-A7628
 Sample ID: MW10
 Sample Type: Water
 Site ID: 04-H6J

Project:
 Project Name: EXXONMOBIL 04-H6J
 Sampler: PATRICK PICO

Date Collected: 1/19/04
 Time Collected: 13:05
 Date Received: 1/20/04
 Time Received: 7:55
 Page: 1

Analyte	Result	Units	Report Limit	Dil Factor	Analysis Date	Analysis Time	Analyst	Method	Batch
ORGANIC PARAMETERS									
Benzene	ND	ug/L	0.50	1.0	1/22/04	3:26	I. Ahmed	8021B	2406
Ethylbenzene	ND	ug/L	0.5	1.0	1/22/04	3:26	I. Ahmed	8021B	2406
Toluene	ND	ug/L	0.5	1.0	1/22/04	3:26	I. Ahmed	8021B	2406
Xylenes (Total)	ND	ug/L	0.5	1.0	1/22/04	3:26	I. Ahmed	8021B	2406
TPH (Gasoline Range)	ND	ug/L	50.0	1.0	1/22/04	3:26	I. Ahmed	8015B	2406
VOLATILE ORGANICS									
Ethyl-t-butylether	ND	ug/L	0.50	1.0	1/21/04	8:29	A. Bruton	8260B	4830
tert-amyl methyl ether	ND	ug/L	0.50	1.0	1/21/04	8:29	A. Bruton	8260B	4830
Tertiary butyl alcohol	ND	ug/L	10.0	1.0	1/21/04	8:29	A. Bruton	8260B	4830
1,2-Dibromoethane	ND	ug/L	0.50	1.0	1/21/04	8:29	A. Bruton	8260B	4830
1,2-Dichloroethane	ND	ug/L	0.50	1.0	1/21/04	8:29	A. Bruton	8260B	4830
Methyl-t-butyl ether	ND	ug/L	0.50	1.0	1/21/04	8:29	A. Bruton	8260B	4830
Diisopropyl ether	ND	ug/L	0.50	1.0	1/21/04	8:29	A. Bruton	8260B	4830

Surrogate	% Recovery	Target Range
BTEX/GRO Surr., a,a,a-TFT	109.	70. - 124.
VOA Surr 1,2-DCA-d4	104.	71. - 128.
VOA Surr Toluene-d8	98.	77. - 119.
VOA Surr, 4-BFB	109.	79. - 123.
VOA Surr, DBFM	103.	78. - 124.

Sample report continued . . .

ANALYTICAL REPORT

Laboratory Number: 04-A7628

Sample ID: MW10

Project:

Page 2

LABORATORY COMMENTS:

ND = Not detected at the report limit.

B = Analyte was detected in the method blank.

J = Estimated Value below Report Limit.

E = Estimated Value above the calibration limit of the instrument.

= Recovery outside Laboratory historical or method prescribed limits.

End of Sample Report.

ANALYTICAL REPORT

ETIC 3865
BRYAN CAMPBELL
2285 MORELLO AVENUE
PLEASANT HILL, CA 94523

Lab Number: 04-A7629
Sample ID: MW11
Sample Type: Water
Site ID: 04-H6J

Project:
Project Name: EXXONMOBIL 04-H6J
Sampler: PATRICK PICO

Date Collected: 1/19/04
Time Collected: 10:05
Date Received: 1/20/04
Time Received: 7:55
Page: 1

Analyte	Result	Units	Report Limit	Dil Factor	Analysis Date	Analysis Time	Analyst	Method	Batch
ORGANIC PARAMETERS									
Benzene	ND	ug/L	0.50	1.0	1/22/04	4:00	I. Ahmed	8021B	2406
Ethylbenzene	ND	ug/L	0.5	1.0	1/22/04	4:00	I. Ahmed	8021B	2406
Toluene	ND	ug/L	0.5	1.0	1/22/04	4:00	I. Ahmed	8021B	2406
Xylenes (Total)	ND	ug/L	0.5	1.0	1/22/04	4:00	I. Ahmed	8021B	2406
TPH (Gasoline Range)	ND	ug/L	50.0	1.0	1/22/04	4:00	I. Ahmed	8015B	2406
VOLATILE ORGANICS									
Ethyl-t-butylether	ND	ug/L	0.50	1.0	1/21/04	8:59	A. Bruton	8260B	4830
tert-amyl methyl ether	ND	ug/L	0.50	1.0	1/21/04	8:59	A. Bruton	8260B	4830
Tertiary butyl alcohol	ND	ug/L	10.0	1.0	1/21/04	8:59	A. Bruton	8260B	4830
1,2-Dibromoethane	ND	ug/L	0.50	1.0	1/21/04	8:59	A. Bruton	8260B	4830
1,2-Dichloroethane	ND	ug/L	0.50	1.0	1/21/04	8:59	A. Bruton	8260B	4830
Methyl-t-butyl ether	ND	ug/L	0.50	1.0	1/21/04	8:59	A. Bruton	8260B	4830
Diisopropyl ether	ND	ug/L	0.50	1.0	1/21/04	8:59	A. Bruton	8260B	4830

Surrogate	% Recovery	Target Range
BTEX/GRO Surr., a,a,a-TFT	106.	70. - 124.
VOA Surr 1,2-DCA-d4	105.	71. - 128.
VOA Surr Toluene-d8	99.	77. - 119.
VOA Surr, 4-BFB	107.	79. - 123.
VOA Surr, DBFM	104.	78. - 124.

Sample report continued . . .

ANALYTICAL REPORT

Laboratory Number: 04-A7629

Sample ID: MW11

Project:

Page 2

LABORATORY COMMENTS:

ND = Not detected at the report limit.

B = Analyte was detected in the method blank.

J = Estimated Value below Report Limit.

E = Estimated Value above the calibration limit of the instrument.

= Recovery outside Laboratory historical or method prescribed limits.

End of Sample Report.

ANALYTICAL REPORT

ETIC 3865
BRYAN CAMPBELL
2285 MORELLO AVENUE
PLEASANT HILL, CA 94523

Lab Number: 04-A7630
Sample ID: MW12
Sample Type: Water
Site ID: 04-H6J

Project:
Project Name: EXXONMOBIL 04-H6J
Sampler: PATRICK PICO

Date Collected: 1/19/04
Time Collected: 10:15
Date Received: 1/20/04
Time Received: 7:55
Page: 1

Analyte	Result	Units	Report Limit	Dil Factor	Analysis Date	Analysis Time	Analyst	Method	Batch
ORGANIC PARAMETERS									
Benzene	ND	ug/L	0.50	1.0	1/22/04	4:35	I. Ahmed	8021B	2406
Ethylbenzene	ND	ug/L	0.5	1.0	1/22/04	4:35	I. Ahmed	8021B	2406
Toluene	ND	ug/L	0.5	1.0	1/22/04	4:35	I. Ahmed	8021B	2406
Xylenes (Total)	ND	ug/L	0.5	1.0	1/22/04	4:35	I. Ahmed	8021B	2406
TPH (Gasoline Range)	ND	ug/L	50.0	1.0	1/22/04	4:35	I. Ahmed	8015B	2406
VOLATILE ORGANICS									
Ethyl-t-butylether	ND	ug/L	0.50	1.0	1/21/04	13:27	A. Bruton	8260B	4838
tert-amyl methyl ether	ND	ug/L	0.50	1.0	1/21/04	13:27	A. Bruton	8260B	4838
Tertiary butyl alcohol	ND	ug/L	10.0	1.0	1/21/04	13:27	A. Bruton	8260B	4838
1,2-Dibromoethane	ND	ug/L	0.50	1.0	1/21/04	13:27	A. Bruton	8260B	4838
1,2-Dichloroethane	ND	ug/L	0.50	1.0	1/21/04	13:27	A. Bruton	8260B	4838
Methyl-t-butyl ether	ND	ug/L	0.50	1.0	1/21/04	13:27	A. Bruton	8260B	4838
Diisopropyl ether	ND	ug/L	0.50	1.0	1/21/04	13:27	A. Bruton	8260B	4838

Surrogate	% Recovery	Target Range
BTEX/GRO Surr., a,a,a-TFT	109.	70. - 124.
VOA Surr 1,2-DCA-d4	104.	71. - 128.
VOA Surr Toluene-d8	111.	77. - 119.
VOA Surr, 4-BFB	112.	79. - 123.
VOA Surr, DBFM	104.	78. - 124.

Sample report continued . . .

ANALYTICAL REPORT

Laboratory Number: 04-A7630
Sample ID: MW12
Project:
Page 2

LABORATORY COMMENTS:

- ND = Not detected at the report limit.
- B = Analyte was detected in the method blank.
- J = Estimated Value below Report Limit.
- E = Estimated Value above the calibration limit of the instrument.
- # = Recovery outside Laboratory historical or method prescribed limits.

End of Sample Report.

ANALYTICAL REPORT

ETIC 3865
BRYAN CAMPBELL
2285 MORELLO AVENUE
PLEASANT HILL, CA 94523

Lab Number: 04-A7631
Sample ID: RW1
Sample Type: Water
Site ID: 04-H6J

Project:
Project Name: EXXONMOBIL 04-H6J
Sampler: PATRICK PICO

Date Collected: 1/19/04
Time Collected: 11:55
Date Received: 1/20/04
Time Received: 7:55
Page: 1

Analyte	Result	Units	Report Limit	Dil Factor	Analysis Date	Analysis Time	Analyst	Method	Batch
ORGANIC PARAMETERS									
Benzene	722.	ug/L	2.50	5.0	1/22/04	13:18	I. Ahmed	8021B	4768
Ethylbenzene	168.	ug/L	0.5	1.0	1/22/04	5:10	I. Ahmed	8021B	2406
Toluene	27.3	ug/L	0.5	1.0	1/22/04	5:10	I. Ahmed	8021B	2406
Xylenes (Total)	199.	ug/L	0.5	1.0	1/22/04	5:10	I. Ahmed	8021B	2406
TPH (Gasoline Range)	6860	ug/L	250.	5.0	1/22/04	13:18	I. Ahmed	8015B	4768
VOLATILE ORGANICS									
Ethyl-t-butylether	ND	ug/L	0.50	1.0	1/21/04	15:56	A. Bruton	8260B	4838
tert-amyl methyl ether	ND	ug/L	0.50	1.0	1/21/04	15:56	A. Bruton	8260B	4838
Tertiary butyl alcohol	122.	ug/L	10.0	1.0	1/21/04	15:56	A. Bruton	8260B	4838
1,2-Dibromoethane	ND	ug/L	0.50	1.0	1/21/04	15:56	A. Bruton	8260B	4838
1,2-Dichloroethane	ND	ug/L	0.50	1.0	1/21/04	15:56	A. Bruton	8260B	4838
Methyl-t-butyl ether	3.20	ug/L	0.50	1.0	1/21/04	15:56	A. Bruton	8260B	4838
Diisopropyl ether	ND	ug/L	0.50	1.0	1/21/04	15:56	A. Bruton	8260B	4838

Surrogate	% Recovery	Target Range
BTEX/GRO Surr., a,a,a-TFT	129. #	70. - 124.
VOA Surr 1,2-DCA-d4	99.	71. - 128.
VOA Surr Toluene-d8	96.	77. - 119.
VOA Surr, 4-BFB	100.	79. - 123.
VOA Surr, DBFM	99.	78. - 124.

Sample report continued . . .

ANALYTICAL REPORT

Laboratory Number: 04-A7631

Sample ID: RW1

Project:

Page 2

LABORATORY COMMENTS:

ND = Not detected at the report limit.

B = Analyte was detected in the method blank.

J = Estimated Value below Report Limit.

E = Estimated Value above the calibration limit of the instrument.

= Recovery outside Laboratory historical or method prescribed limits.

End of Sample Report.

ANALYTICAL REPORT

ETIC 3865
 BRYAN CAMPBELL
 2285 MORELLO AVENUE
 PLEASANT HILL, CA 94523

Lab Number: 04-A7632
 Sample ID: RW2
 Sample Type: Water
 Site ID: 04-H6J

Project:
 Project Name: EXXONMOBIL 04-H6J
 Sampler: PATRICK PICO

Date Collected: 1/19/04
 Time Collected: 11:30
 Date Received: 1/20/04
 Time Received: 7:55
 Page: 1

Analyte	Result	Units	Report Limit	Dil Factor	Analysis Date	Analysis Time	Analyst	Method	Batch
ORGANIC PARAMETERS									
Benzene	ND	ug/L	0.50	1.0	1/22/04	5:45	I. Ahmed	8021B	2406
Ethylbenzene	ND	ug/L	0.5	1.0	1/22/04	5:45	I. Ahmed	8021B	2406
Toluene	ND	ug/L	0.5	1.0	1/22/04	5:45	I. Ahmed	8021B	2406
Xylenes (Total)	ND	ug/L	0.5	1.0	1/22/04	5:45	I. Ahmed	8021B	2406
TPH (Gasoline Range)	57.8	ug/L	50.0	1.0	1/22/04	5:45	I. Ahmed	8015B	2406
VOLATILE ORGANICS									
Ethyl-t-butylether	ND	ug/L	0.50	1.0	1/21/04	13:57	A. Bruton	8260B	4838
tert-amyl methyl ether	ND	ug/L	0.50	1.0	1/21/04	13:57	A. Bruton	8260B	4838
Tertiary butyl alcohol	ND	ug/L	10.0	1.0	1/21/04	13:57	A. Bruton	8260B	4838
1,2-Dibromoethane	ND	ug/L	0.50	1.0	1/21/04	13:57	A. Bruton	8260B	4838
1,2-Dichloroethane	1.10	ug/L	0.50	1.0	1/21/04	13:57	A. Bruton	8260B	4838
Methyl-t-butyl ether	ND	ug/L	0.50	1.0	1/21/04	13:57	A. Bruton	8260B	4838
Diisopropyl ether	ND	ug/L	0.50	1.0	1/21/04	13:57	A. Bruton	8260B	4838

Surrogate	% Recovery	Target Range
BTEX/GRO Surr., a,a,a-TFT	107.	70. - 124.
VOA Surr 1,2-DCA-d4	105.	71. - 128.
VOA Surr Toluene-d8	108.	77. - 119.
VOA Surr, 4-BFB	110.	79. - 123.
VOA Surr, DBFM	105.	78. - 124.

Sample report continued . . .

ANALYTICAL REPORT

Laboratory Number: 04-A7632
Sample ID: RW2
Project:
Page 2

LABORATORY COMMENTS:

- ND = Not detected at the report limit.
- B = Analyte was detected in the method blank.
- J = Estimated Value below Report Limit.
- E = Estimated Value above the calibration limit of the instrument.
- # = Recovery outside Laboratory historical or method prescribed limits.

End of Sample Report.

ANALYTICAL REPORT

ETIC 3865
BRYAN CAMPBELL
2285 MORELLO AVENUE
PLEASANT HILL, CA 94523

Lab Number: 04-A7633
Sample ID: RW3
Sample Type: Water
Site ID: 04-H6J

Project:
Project Name: EXXONMOBIL 04-H6J
Sampler: PATRICK PICO

Date Collected: 1/19/04
Time Collected: 11:20
Date Received: 1/20/04
Time Received: 7:55
Page: 1

Analyte	Result	Units	Report Limit	Dil Factor	Analysis Date	Analysis Time	Analyst	Method	Batch
ORGANIC PARAMETERS									
Benzene	ND	ug/L	0.50	1.0	1/22/04	6:20	I. Ahmed	8021B	2406
Ethylbenzene	ND	ug/L	0.5	1.0	1/22/04	6:20	I. Ahmed	8021B	2406
Toluene	ND	ug/L	0.5	1.0	1/22/04	6:20	I. Ahmed	8021B	2406
Xylenes (Total)	ND	ug/L	0.5	1.0	1/22/04	6:20	I. Ahmed	8021B	2406
TPH (Gasoline Range)	ND	ug/L	50.0	1.0	1/22/04	6:20	I. Ahmed	8015B	2406
VOLATILE ORGANICS									
Ethyl-t-butylether	ND	ug/L	0.50	1.0	1/21/04	14:26	A. Bruton	8260B	4838
tert-amyl methyl ether	ND	ug/L	0.50	1.0	1/21/04	14:26	A. Bruton	8260B	4838
Tertiary butyl alcohol	ND	ug/L	10.0	1.0	1/21/04	14:26	A. Bruton	8260B	4838
1,2-Dibromoethane	ND	ug/L	0.50	1.0	1/21/04	14:26	A. Bruton	8260B	4838
1,2-Dichloroethane	3.40	ug/L	0.50	1.0	1/21/04	14:26	A. Bruton	8260B	4838
Methyl-t-butyl ether	ND	ug/L	0.50	1.0	1/21/04	14:26	A. Bruton	8260B	4838
Diisopropyl ether	ND	ug/L	0.50	1.0	1/21/04	14:26	A. Bruton	8260B	4838

Surrogate	% Recovery	Target Range
BTEX/GRO Surr., a,a,a-TPT	106.	70. - 124.
VOA Surr 1,2-DCA-d4	106.	71. - 128.
VOA Surr Toluene-d8	100.	77. - 119.
VOA Surr, 4-BPE	109.	79. - 123.
VOA Surr, DBPM	105.	78. - 124.

Sample report continued . . .

ANALYTICAL REPORT

Laboratory Number: 04-A7633

Sample ID: RW3

Project:

Page 2

LABORATORY COMMENTS:

ND = Not detected at the report limit.

B = Analyte was detected in the method blank.

J = Estimated Value below Report Limit.

E = Estimated Value above the calibration limit of the instrument.

= Recovery outside Laboratory historical or method prescribed limits.

End of Sample Report.

ANALYTICAL REPORT

ETIC 3865
BRYAN CAMPBELL
2285 MORELLO AVENUE
PLEASANT HILL, CA 94523

Lab Number: 04-A7634
Sample ID: RW4
Sample Type: Water
Site ID: 04-H6J

Project:
Project Name: EXXONMOBIL 04-H6J
Sampler: PATRICK PICO

Date Collected: 1/19/04
Time Collected: 11:45
Date Received: 1/20/04
Time Received: 7:55
Page: 1

Analyte	Result	Units	Report Limit	Dil Factor	Analysis Date	Analysis Time	Analyst	Method	Batch
ORGANIC PARAMETERS									
Benzene	ND	ug/L	0.50	1.0	1/22/04	6:55	I. Ahmed	8021B	2406
Ethylbenzene	ND	ug/L	0.5	1.0	1/22/04	6:55	I. Ahmed	8021B	2406
Toluene	ND	ug/L	0.5	1.0	1/22/04	6:55	I. Ahmed	8021B	2406
Xylenes (Total)	ND	ug/L	0.5	1.0	1/22/04	6:55	I. Ahmed	8021B	2406
TPH (Gasoline Range)	ND	ug/L	50.0	1.0	1/22/04	6:55	I. Ahmed	8015B	2406
VOLATILE ORGANICS									
Ethyl-t-butylether	ND	ug/L	0.50	1.0	1/21/04	14:56	A. Bruton	8260B	4838
tert-amyl methyl ether	ND	ug/L	0.50	1.0	1/21/04	14:56	A. Bruton	8260B	4838
Tertiary butyl alcohol	ND	ug/L	10.0	1.0	1/21/04	14:56	A. Bruton	8260B	4838
1,2-Dibromoethane	ND	ug/L	0.50	1.0	1/21/04	14:56	A. Bruton	8260B	4838
1,2-Dichloroethane	ND	ug/L	0.50	1.0	1/21/04	14:56	A. Bruton	8260B	4838
Methyl-t-butyl ether	ND	ug/L	0.50	1.0	1/21/04	14:56	A. Bruton	8260B	4838
Diisopropyl ether	ND	ug/L	0.50	1.0	1/21/04	14:56	A. Bruton	8260B	4838

Surrogate	% Recovery	Target Range
BTEX/GRO Surr., a,a,a-TFT	106.	70. - 124.
VOA Surr 1,2-DCA-d4	107.	71. - 128.
VOA Surr Toluene-d8	107.	77. - 119.
VOA Surr, 4-BFB	107.	79. - 123.
VOA Surr, DEFM	107.	78. - 124.

Sample report continued . . .

ANALYTICAL REPORT

Laboratory Number: 04-A7634
Sample ID: RW4
Project:
Page 2

LABORATORY COMMENTS:

- ND = Not detected at the report limit.
- B = Analyte was detected in the method blank.
- J = Estimated Value below Report Limit.
- E = Estimated Value above the calibration limit of the instrument.
- # = Recovery outside Laboratory historical or method prescribed limits.

End of Sample Report.

PROJECT QUALITY CONTROL DATA

Project Number:
Project Name: **EXXONMOBIL 04-H6J**
Page: 1
Laboratory Receipt Date: 1/20/04

Matrix Spike Recovery

Note: If Blank is referenced as the sample spiked, insufficient volume was received for the defined analytical batch for MS/MSD analysis on an true sample matrix. Laboratory reagent water was used for QC purposes.

Analyte	units	Orig. Val.	MS Val	Spike Conc	Recovery	Target Range	Q.C. Batch	Spike Sample
UST ANALYSIS								
Benzene	mg/l	< 0.00050	0.0569	0.0500	114	53. - 159.	2406	04-A7578
Toluene	mg/l	0.0008	0.0563	0.0500	111	54. - 156.	2406	04-A7578
Ethylbenzene	mg/l	< 0.0005	0.0549	0.0500	110	50. - 159.	2406	04-A7578
Xylenes (Total)	mg/l	< 0.0005	0.104	0.100	104	53. - 151.	2406	04-A7578
TPH (Gasoline Range)	mg/l	< 0.0500	1.02	1.00	102	70. - 157.	2406	04-A7578
BTEX/GRO Surr., a,a,a-TFT	% Recovery				111	70 - 124	2406	
VOA Surr 1,2-DCA-d4	% Rec				102	71 - 128	4830	
VOA Surr 1,2-DCA-d4	% Rec				102	71 - 128	4838	
VOA Surr 1,2-DCA-d4	% Rec				102	71 - 128	7060	
VOA Surr Toluene-d8	% Rec				104	77 - 119	4830	
VOA Surr Toluene-d8	% Rec				104	77 - 119	4838	
VOA Surr Toluene-d8	% Rec				104	77 - 119	7060	
VOA Surr, 4-BFB	% Rec				100	79 - 123	4830	
VOA Surr, 4-BFB	% Rec				100	79 - 123	4838	
VOA Surr, 4-BFB	% Rec				100	79 - 123	7060	
VOA Surr, DBFM	% Rec				104	78 - 124	4830	
VOA Surr, DBFM	% Rec				104	78 - 124	4838	
VOA Surr, DBFM	% Rec				104	78 - 124	7060	

Matrix Spike Duplicate

Analyte	units	Orig. Val.	Duplicate	RPD	Limit	Q.C. Batch
---------	-------	------------	-----------	-----	-------	------------

Project QC continued . . .

PROJECT QUALITY CONTROL DATA

Project Number:
Project Name: **EXXONMOBIL 04-H6J**
Page: 2
Laboratory Receipt Date: 1/20/04

Matrix Spike Duplicate

Analyte	units	Orig. Val.	Duplicate	RPD	Limit	Q.C. Batch
UST PARAMETERS						
Benzene	mg/l	0.0569	0.0569	0.00	21.	2406
Toluene	mg/l	0.0563	0.0561	0.36	25.	2406
Ethylbenzene	mg/l	0.0549	0.0548	0.18	25.	2406
Xylenes (Total)	mg/l	0.104	0.103	0.97	24.	2406
TPH (Gasoline Range)	mg/l	1.02	1.07	4.78	24.	2406
BTEX/GRO Surr., a,a,a-TFT	% Recovery		114.			2406
VOA Surr 1,2-DCA-d4	% Rec		101.			4830
VOA Surr 1,2-DCA-d4	% Rec		101.			4838
VOA Surr 1,2-DCA-d4	% Rec		101.			7060
VOA Surr Toluene-d8	% Rec		99.			4830
VOA Surr Toluene-d8	% Rec		99.			4838
VOA Surr Toluene-d8	% Rec		99.			7060
VOA Surr, 4-BFB	% Rec		100.			4830
VOA Surr, 4-BFB	% Rec		100.			4838
VOA Surr, 4-BFB	% Rec		100.			7060
VOA Surr, DBFM	% Rec		101.			4830
VOA Surr, DBFM	% Rec		101.			4838
VOA Surr, DBFM	% Rec		101.			7060

Laboratory Control Data

Analyte	units	Known Val.	Analyzed Val	% Recovery	Target Range	Q.C. Batch
UST PARAMETERS						
Benzene	mg/l	0.100	0.103	103	76 - 118	2406
Benzene	mg/l	0.100	0.101	101	76 - 118	4768
Toluene	mg/l	0.100	0.100	100	72 - 119	2406

Project QC continued . . .

PROJECT QUALITY CONTROL DATA

Project Number:

Project Name: **EXXONMOBIL 04-H6J**

Page: 3

Laboratory Receipt Date: 1/20/04

Laboratory Control Data

Analyte	units	Known Val.	Analyzed Val	% Recovery	Target Range	Q.C. Batch
Ethylbenzene	mg/l	0.100	0.100	100	72 - 119	2406
Xylenes (Total)	mg/l	0.200	0.201	100	71 - 123	2406
TPH (Gasoline Range)	mg/l	1.00	1.02	102	72 - 122	2406
TPH (Gasoline Range)	mg/l	1.00	1.07	107	72 - 122	4768
BTEX/GRO Surr., a,a,a-TFT	% Recovery			112	70 - 124	2406
BTEX/GRO Surr., a,a,a-TFT	% Recovery			114	70 - 124	4768
VOA PARAMETERS						
Ethyl-t-butylether	mg/l	0.0500	0.0536	107	72 - 127	4830
Ethyl-t-butylether	mg/l	0.0500	0.0517	103	72 - 127	4838
Ethyl-t-butylether	mg/l	0.0500	0.0517	103	72 - 127	7060
tert-amyl methyl ether	mg/L	0.0500	0.0524	105	61 - 129	4830
tert-amyl methyl ether	mg/L	0.0500	0.0517	103	61 - 129	4838
tert-amyl methyl ether	mg/L	0.0500	0.0517	103	61 - 129	7060
Tertiary butyl alcohol	mg/l	0.500	0.492	98	39 - 156	4830
Tertiary butyl alcohol	mg/l	0.500	0.541	108	39 - 156	4838
Tertiary butyl alcohol	mg/l	0.500	0.541	108	39 - 156	7060
1,2-Dibromoethane	mg/l	0.0500	0.0502	100	78 - 133	4830
1,2-Dibromoethane	mg/l	0.0500	0.0472	94	78 - 133	4838
1,2-Dibromoethane	mg/l	0.0500	0.0472	94	78 - 133	7060
1,2-Dichloroethane	mg/l	0.0500	0.0506	101	72 - 133	4830
1,2-Dichloroethane	mg/l	0.0500	0.0480	96	72 - 133	4838
1,2-Dichloroethane	mg/l	0.0500	0.0480	96	72 - 133	7060
Methyl-t-butyl ether	mg/l	0.0500	0.0510	102	70 - 130	4830
Methyl-t-butyl ether	mg/l	0.0500	0.0506	101	70 - 130	4838
Methyl-t-butyl ether	mg/l	0.0500	0.0506	101	70 - 130	7060
Diisopropyl ether	mg/l	0.0500	0.0529	106	73 - 127	4830
Diisopropyl ether	mg/l	0.0500	0.0486	97	73 - 127	4838
Diisopropyl ether	mg/l	0.0500	0.0486	97	73 - 127	7060

Project QC continued . . .

PROJECT QUALITY CONTROL DATA

Project Number:

Project Name: **EXXONMOBIL 04-H6J**

Page: 4

Laboratory Receipt Date: 1/20/04

VOA Surr	% Rec		
VOA Surr 1,2-DCA-d4	% Rec	99	71 - 128 4830
VOA Surr 1,2-DCA-d4	% Rec	100	71 - 128 4838
VOA Surr 1,2-DCA-d4	% Rec	100	71 - 128 7060
VOA Surr Toluene-d8	% Rec	105	77 - 119 4830
VOA Surr Toluene-d8	% Rec	99	77 - 119 4838
VOA Surr Toluene-d8	% Rec	99	77 - 119 7060
VOA Surr, 4-BFB	% Rec	102	79 - 123 4830
VOA Surr, 4-BFB	% Rec	102	79 - 123 4838
VOA Surr, 4-BFB	% Rec	102	79 - 123 7060
VOA Surr, DBFM	% Rec	103	78 - 124 4830
VOA Surr, DBFM	% Rec	100	78 - 124 4838
VOA Surr, DBFM	% Rec	100	78 - 124 7060

Duplicates

Analyte	units	Orig. Val.	Duplicate	RPD	Limit	Q.C. Batch	Sample Dup'd
---------	-------	------------	-----------	-----	-------	------------	--------------

Blank Data

Analyte	Blank Value	Units	Q.C. Batch	Date Analyzed	Time Analyzed
---------	-------------	-------	------------	---------------	---------------

****UST PARAMETERS****

Benzene	< 0.00050	mg/l	2406	1/21/04	18:07
Benzene	< 0.00050	mg/l	4768	1/22/04	10:59
Toluene	< 0.0005	mg/l	2406	1/21/04	18:07
Ethylbenzene	< 0.0005	mg/l	2406	1/21/04	18:07
Xylenes (Total)	< 0.0005	mg/l	2406	1/21/04	18:07
TPH (Gasoline Range)	< 0.0500	mg/l	2406	1/21/04	18:07
TPH (Gasoline Range)	< 0.0500	mg/l	4768	1/22/04	10:59

Project QC continued . . .

PROJECT QUALITY CONTROL DATA

Project Number:

Project Name: **EXXONMOBIL 04-H6J**

Page: 5

Laboratory Receipt Date: 1/20/04

BTEX/GRO Surr., a,a,a-TFT	111.	% Recovery	2406	1/21/04	18:07
BTEX/GRO Surr., a,a,a-TFT	111.	% Recovery	4768	1/22/04	10:59
VOA PARAMETERS					
Ethyl-t-butylether	< 0.00010	mg/l	4830	1/20/04	23:38
Ethyl-t-butylether	< 0.00010	mg/l	4838	1/21/04	12:57
Ethyl-t-butylether	< 0.00010	mg/l	7060	1/21/04	12:57
tert-amyl methyl ether	< 0.00019	mg/L	4830	1/20/04	23:38
tert-amyl methyl ether	< 0.00019	mg/L	4838	1/21/04	12:57
tert-amyl methyl ether	< 0.00019	mg/L	7060	1/21/04	12:57
Tertiary butyl alcohol	< 0.00257	mg/l	4830	1/20/04	23:38
Tertiary butyl alcohol	< 0.00257	mg/l	4838	1/21/04	12:57
Tertiary butyl alcohol	< 0.00257	mg/l	7060	1/21/04	12:57
1,2-Dibromoethane	< 0.00018	mg/l	4830	1/20/04	23:38
1,2-Dibromoethane	< 0.00018	mg/l	4838	1/21/04	12:57
1,2-Dibromoethane	< 0.00018	mg/l	7060	1/21/04	12:57
1,2-Dichloroethane	< 0.00021	mg/l	4830	1/20/04	23:38
1,2-Dichloroethane	< 0.00021	mg/l	4838	1/21/04	12:57
1,2-Dichloroethane	< 0.00021	mg/l	7060	1/21/04	12:57
Methyl-t-butyl ether	< 0.00014	mg/l	4830	1/20/04	23:38
Methyl-t-butyl ether	< 0.00014	mg/l	4838	1/21/04	12:57
Methyl-t-butyl ether	< 0.00014	mg/l	7060	1/21/04	12:57
Diisopropyl ether	< 0.00030	mg/l	4830	1/20/04	23:38
Diisopropyl ether	< 0.00030	mg/l	4838	1/21/04	12:57
Diisopropyl ether	< 0.00030	mg/l	7060	1/21/04	12:57
VOA Surr 1,2-DCA-d4	104.	% Rec	4830	1/20/04	23:38
VOA Surr 1,2-DCA-d4	104.	% Rec	4838	1/21/04	12:57
VOA Surr 1,2-DCA-d4	104.	% Rec	7060	1/21/04	12:57
VOA Surr Toluene-d8	98.	% Rec	4830	1/20/04	23:38
VOA Surr Toluene-d8	100.	% Rec	4838	1/21/04	12:57
VOA Surr Toluene-d8	100.	% Rec	7060	1/21/04	12:57
VOA Surr, 4-BFB	106.	% Rec	4830	1/20/04	23:38
VOA Surr, 4-BFB	105.	% Rec	4838	1/21/04	12:57
VOA Surr, 4-BFB	105.	% Rec	7060	1/21/04	12:57
VOA Surr, DBFM	103.	% Rec	4830	1/20/04	23:38
VOA Surr, DBFM	103.	% Rec	4838	1/21/04	12:57
VOA Surr, DBFM	103.	% Rec	7060	1/21/04	12:57

Project QC continued . . .

PROJECT QUALITY CONTROL DATA

Project Number:

Project Name: EXXONMOBIL 04-H6J

Page: 6


Laboratory Receipt Date: 1/20/04

= Value outside Laboratory historical or method prescribed QC limits.

End of Report for Project 361251

COOLER RECEIPT FORM

BC#



361251

Client: ETIC LAB.

Cooler Received On: 1/20/04 And Opened On: 1/20/04 By: Ben Wright

[Signature]
(Signature)

1. Temperature of Cooler when opened -2.0 **Degrees Celsius**
2. Were custody seals on outside of cooler?..... YES...NO...NA
 - a. If yes, how many, what kind and where: 1-TAPE-FRONT
3. Were custody seals on containers and intact?..... NO...YES...NA
4. Were the seals intact, signed, and dated correctly?..... YES...NO...NA
5. Were custody papers inside cooler?..... YES...NO...NA
6. Were custody papers properly filled out (ink, signed, etc)?..... YES...NO...NA
7. Did you sign the custody papers in the appropriate place?..... YES...NO...NA
8. What kind of packing material used? Bubblewrap Peanuts Vermiculite Other None
9. Cooling process: Ice Ice pack Ice (direct contact) Dry ice Other None
10. Did all containers arrive in good condition (unbroken)?..... YES...NO...NA
11. Were all container labels complete (#, date, signed, pres, etc)?..... YES...NO...NA
12. Did all container labels and tags agree with custody papers?..... YES...NO...NA
13. Were correct containers used for the analysis requested?..... YES...NO...NA
14. a. Were VOA vials received?..... YES...NO...NA
 - b. Was there any observable head space present in any VOA vial?..... NO...YES...NA
15. Was sufficient amount of sample sent in each container?..... YES...NO...NA
16. Were correct preservatives used?..... YES...NO...NA
If not, record standard ID of preservative used here _____
17. Was residual chlorine present?.....NO...YES... NA
18. See attached for resolution of non-conformance:

Fed-Ex UPS Velocity Airborne Route Off-street Misc.