



Zone 7 Alameda County Flood Control & Water Conservation District

5997 Parkside Drive ■ Pleasanton, California 94588-5127 ■ Phone (510) 484-2600 ■ Fax (510) 462-3914

Telefax Transmittal

Date: 15 July 98
 Deliver To: Eva Chu
 Name of Firm: Environmental Health
 Fax Number: 337-9335
 From: Wymon Hong
 Number of Pages: 3
 (Including Cover Page)

For Voice Contact Call: (510) 484-2600, Extension:
 For Return Fax: (510) 462-3914

Remarks: Well data sheet and drilling log for
well 3S/IE 6G6

ZONE 7
WATER RESOURCES ENGINEERING

WELL LOCATION DATA

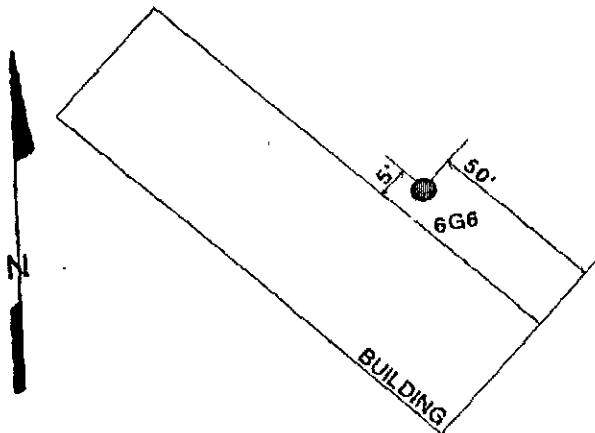
WELL NUMBER 3S/1E 6G 6

ADDRESS 6005 Scarlett Court, Dublin
 OWNER Security Storage, 6543 Regional Street, Dublin 94568
 PRIMARY USE: WATER SUPPLY X
 CATHODIC MONITORING
 DRILLER DeLucchi Well and Pump
 DATE COMPLETED 08-Apr-71
 DEPTH: COMPLETED FT
 DRILLED 305 FT
 DIAMETER 10 IN

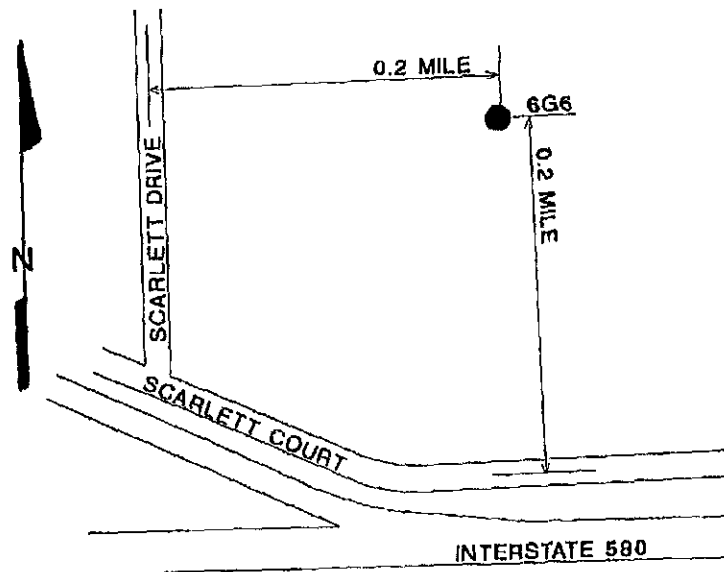
OTHER DESIGNATION
 PUMP: TYPE submersible
 MAKE
 HP
 DISCHARGE 2 IN
 METER NUMBER no separate meter
 SOUNDED DEPTH 296 FT
 DATE SOUNDED 01-Feb-94
 DATE DESTROYED
 DATE UNLOCATABLE

DETAIL

LOCATION SKETCH



GENERAL




35/E-6660

DELUCCI WELL & PUMP, INC.
35137 Mission Blvd
Fremont, Calif. 94536
April 8, 1971

J.F. Shea Co., Inc.
6085 Scarlett Ct.
Dublin, Calif. 94566

RE: Well Log to Invoice # 15021

0	-	50	soft gray clay
50	-	62	brown clay
62	-	64	fine brown sand
64	-	70	brown clay
70	-	74	fine brown sand
74	-	85	brown clay
85	-	116	gray clay
116	-	120	sand and gravel
120	-	196	sand
196	-	280	clay
280	-	292	gravel and sand
292	Ø	305	clay



Perforated: 285 -292

Water Level: 80 ft.

Well tested at 40 gallons per minute at 120 ft.

↑
CAMP
PARKS

Fence

Three 500 GAL (Estimated)
Underground tanks

Dispensing pumps

60'

65'

135'

EMPTY
Building

WATER WELL

6805
Scarlett St
Dublin

140'

DRAINAGE DITCH

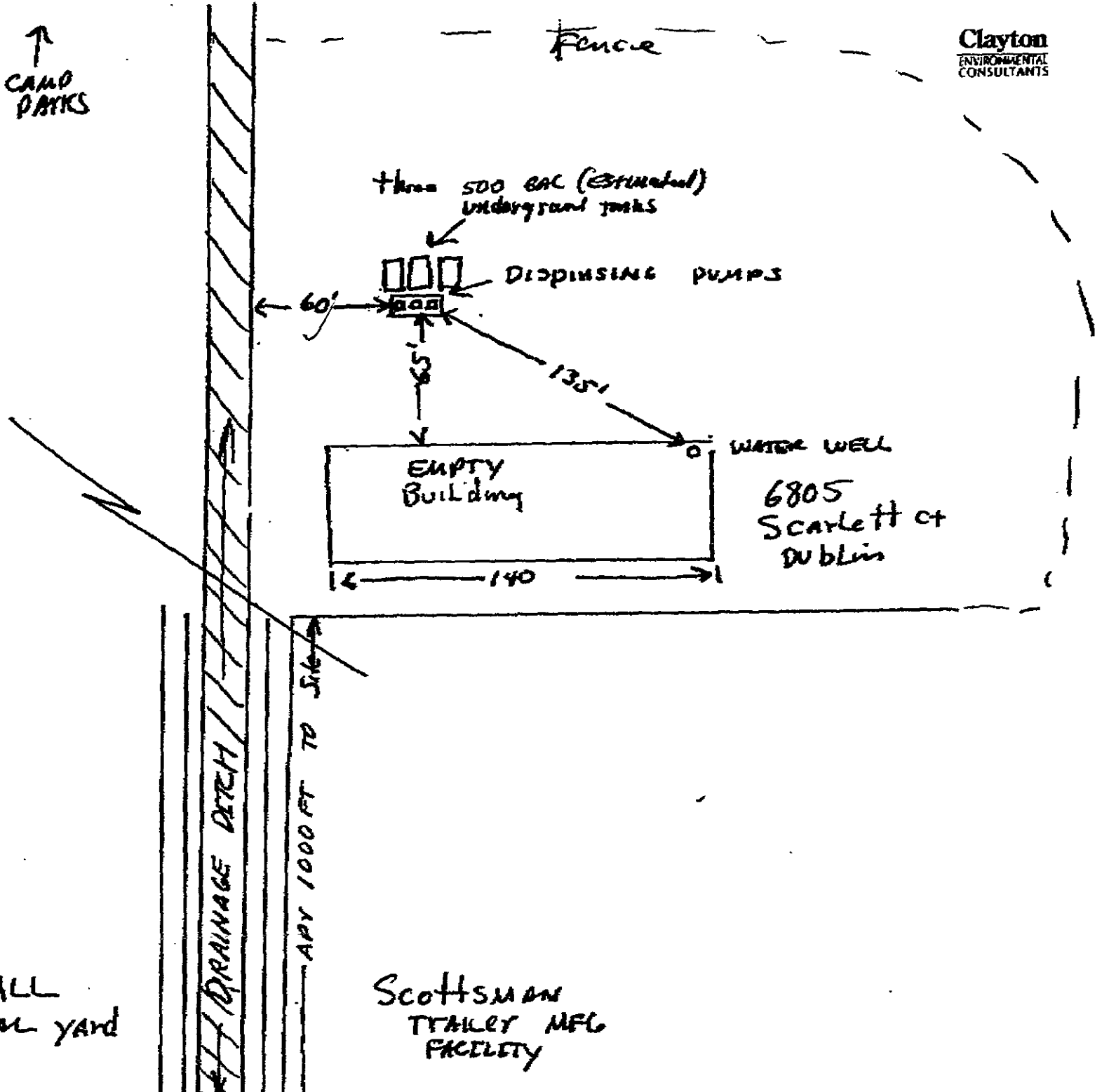
APX 1000 FT TO SIG

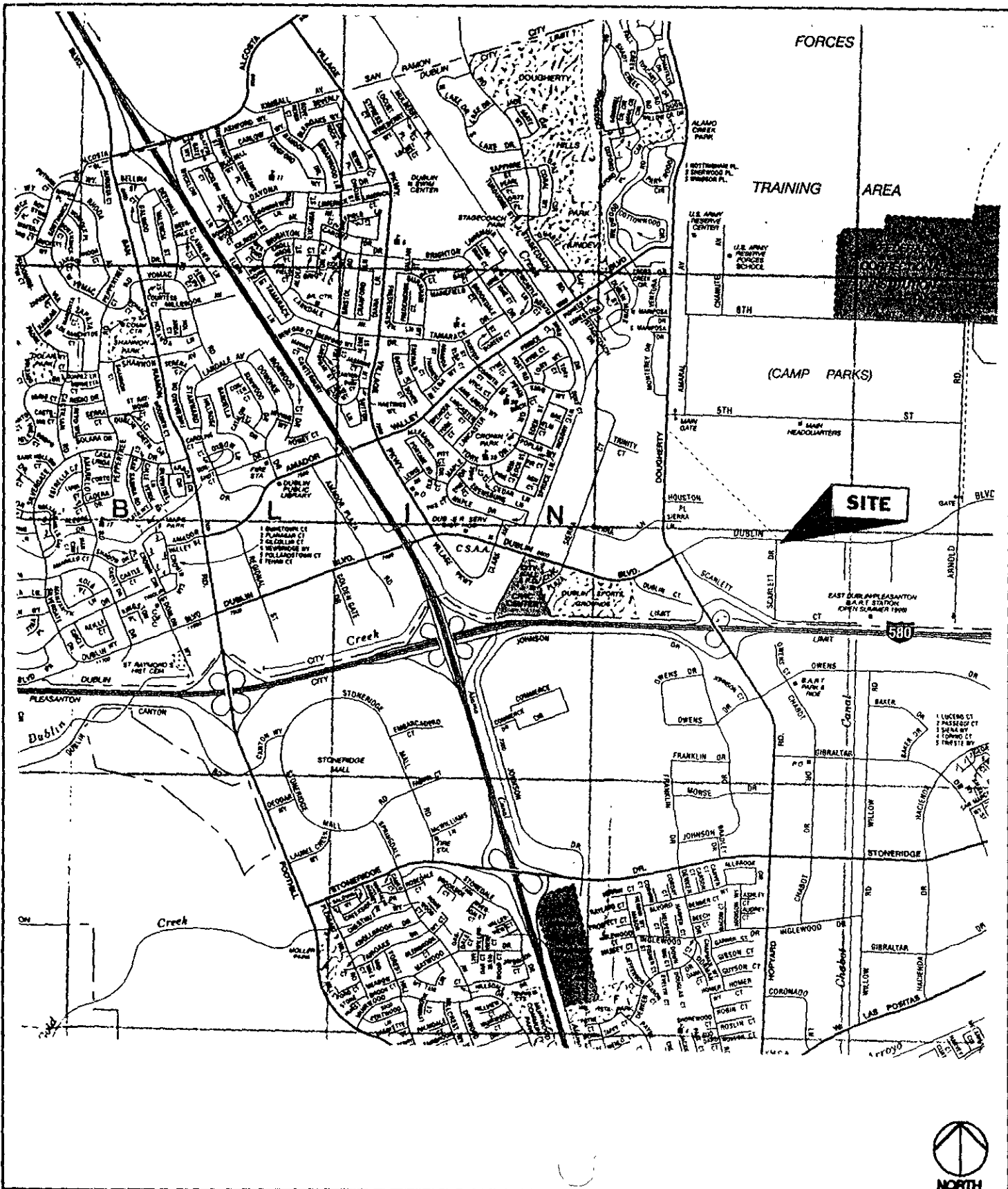
SCOTTSMAN
TRAILER MFG
FACILITY

U HALL
RENTAL YARD

← N

N





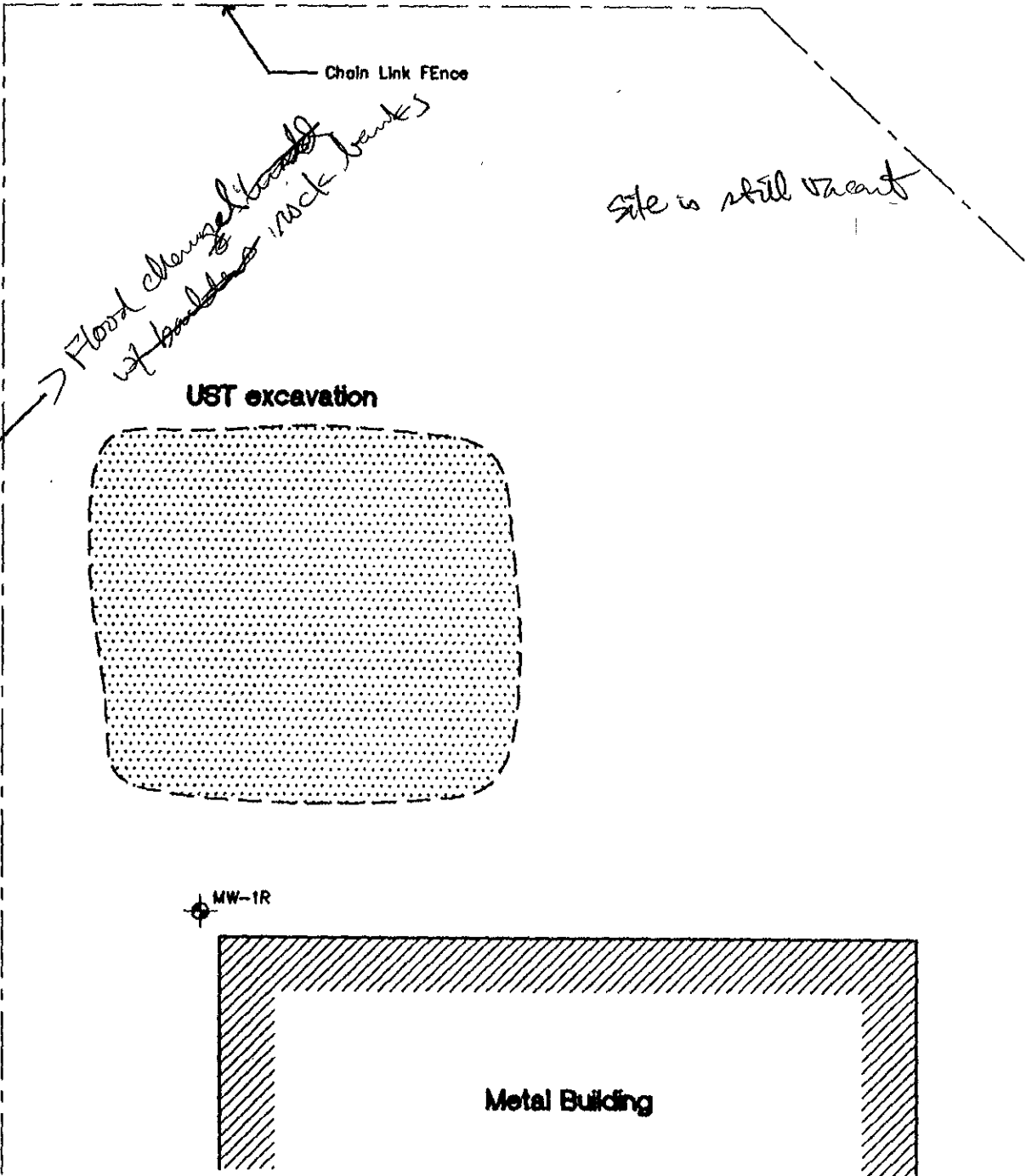
Environet 
CONSULTING

SITE LOCATION MAP

**6085 Scarlet Court
 Dublin, California**

PLATE
1

DRAWN BY: WA	DWG NAME: 61422-1	APPROVED BY: GSJ	JOB NUMBER: 6142.2	REVISIONS:	DATE: 10/8/96
------------------------	-----------------------------	----------------------------	------------------------------	------------	-------------------------



LEGEND

- Monitoring Well Location
- Approximate Area of Excavation

0 15' 30'

Scale: 1" = 30'

NORTH

EnviroNet

CONSULTING

DRAWN BY: WA

DWG NAME: 61422-2A

APPROVED BY: GSJ

SITE PLAN

6085 Scarlet Court
Dublin, California

JOB NUMBER: 6142.2

REVISIONS:

PLATE
2

DATE:
10/8/96