

**CHRONOLOGY  
AND  
DOCUMENTATION  
750 HIGH STREET  
OAKLAND, CALIFORNIA**

**November 16, 1993**

**Submitted to  
California Regional Water Quality Control Board  
and  
Alameda County Department of Environmental Health**

## CHRONOLOGY

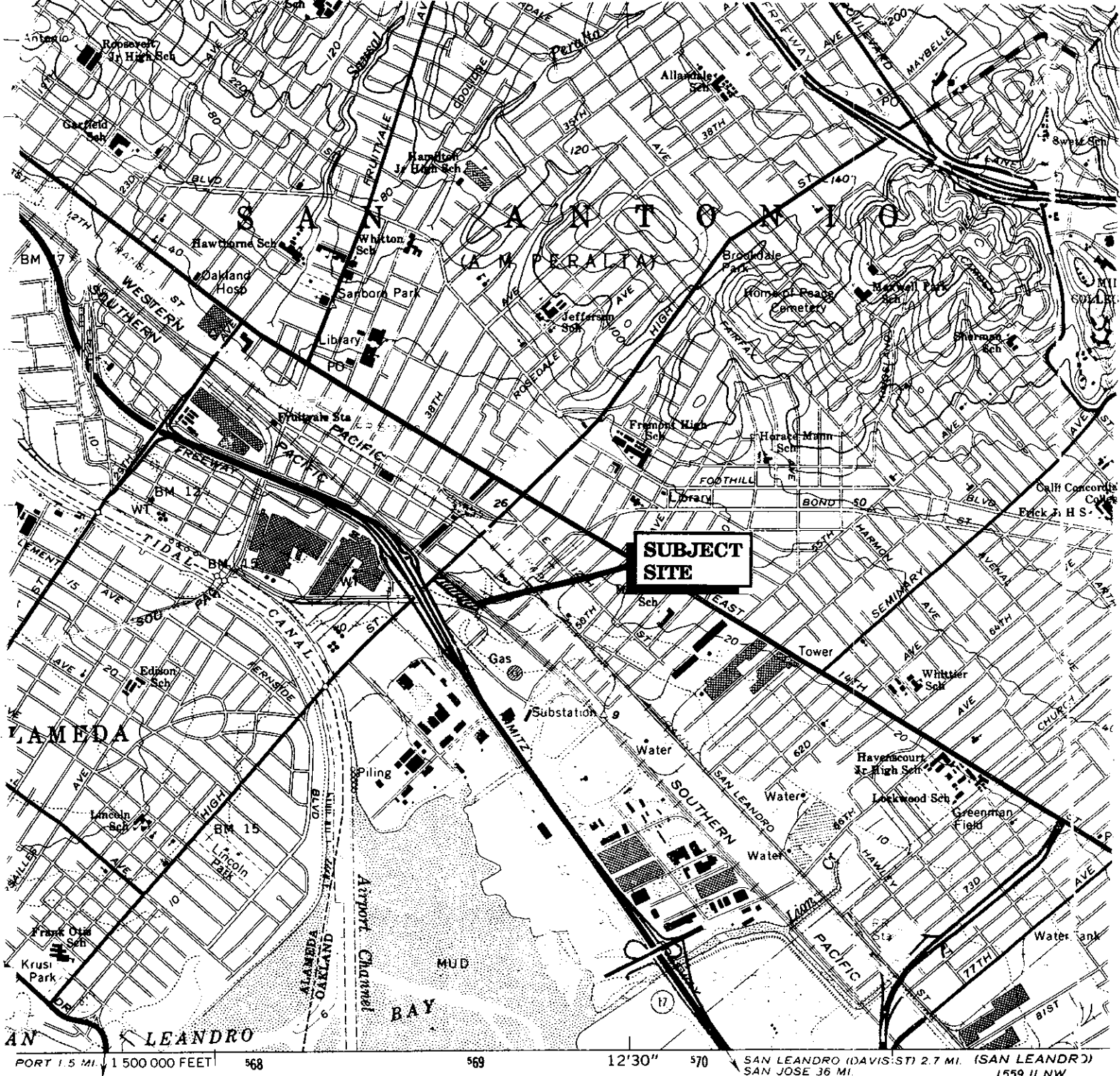
750 High Street, Oakland, California

<u>Date</u>	<u>Index</u>	<u>Event/Activity</u>
5/26/89		Ground water sampling event #1 by Ecology & Environment (E & E) on behalf of Southern Pacific Transportation Company (SPTC)
7/28/89		Ground-water sampling event #2 by E & E for SPTC
12/4/89		Ground-water sampling event #3 by E & E for SPTC
4/30/90	1	First day of soil excavation by IT Corporation
5/8/90	1	Second day of soil excavation
6/12/90	1	Off-haul of 161 cubic yards of petroleum-affected soil from 744 High Street
6/25/90		Ground-water sampling event #4 by E & E for SPTC
7/16/90	2	Report of Post-Excavation Sampling by E & E for SPTC
9/6/90	3	Ground-water sampling event # 5 by E & E for SPTC
10/4/90	3	Report of Ground-Water Sampling Event #5 by E & E
8/2/91	4	Letter to Mr. John Moe (SPTC) from Alameda County Department of Environmental Health
2/5/92	5	Letter to Mr. Bacon from Lester Feldman
4/8/92	6	Ground-water sampling event #6 for well C-5 only by Earth Metrics Incorporated for Mr. John Bacon
6/16/92	6	Report of Ground-Water Sampling Event #6 by Certified Engineering & Testing Company, Inc. (CERTIFIED) for John Bacon
5/18/93	7	Revised summary letter and request for review of same by Mr. Britt Johnson (Alameda County Hazardous Materials Unit by CERTIFIED on behalf of John Bacon

CONTINUED ON PAGE TWO

CHRONOLOGY  
Page 2 of 2

<u>Date</u>	<u>Index</u>	<u>Event/Activity</u>
8/19/93	8	Ground-water sampling event #7 by CERTIFIED for Mr. John Bacon
9/8/93 END	8	Report of Ground-Water Sampling Event #6 by CERTIFIED



Published by the Geological Survey

and Alameda Co.

Photographs by photogrammetric methods  
1947. Revised from aerial photographs  
1959

USGS chart 5535 (1958)

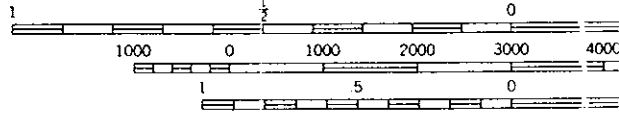
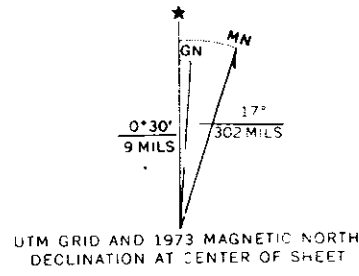
North American datum  
California coordinate system, zone 3  
Inverse Mercator grid ticks,

Published by private survey

which only landmark buildings are shown

Derived from aerial photographs  
Ground truth field checked

Scale 1:24,000



SCALE 1:24,000

CONTOUR INTERVAL 20 FEET  
DOTTED LINES REPRESENT 5-FOOT  
NATIONAL GEODETIC VERTICAL DATUM  
DEPTH CURVES IN FEET—DATUM IS MEAN  
SHORELINE SHOWN REPRESENTS THE APPROXIMATE  
THE MEAN RANGE OF TIDE IS APPROXIMATE

THIS MAP COMPLIES WITH NATIONAL MAPS  
FOR SALE BY U.S. GEOLOGICAL SURVEY, DENVER, COLORADO  
A FOLDER DESCRIBING TOPOGRAPHIC MAPS AND SYMBOLS

**CHRONOLOGY  
AND  
DOCUMENTATION  
750 HIGH STREET  
OAKLAND, CALIFORNIA**

**November 16, 1993**

**Submitted to  
California Regional Water Quality Control Board  
and  
Alameda County Department of Environmental Health**

## CHRONOLOGY

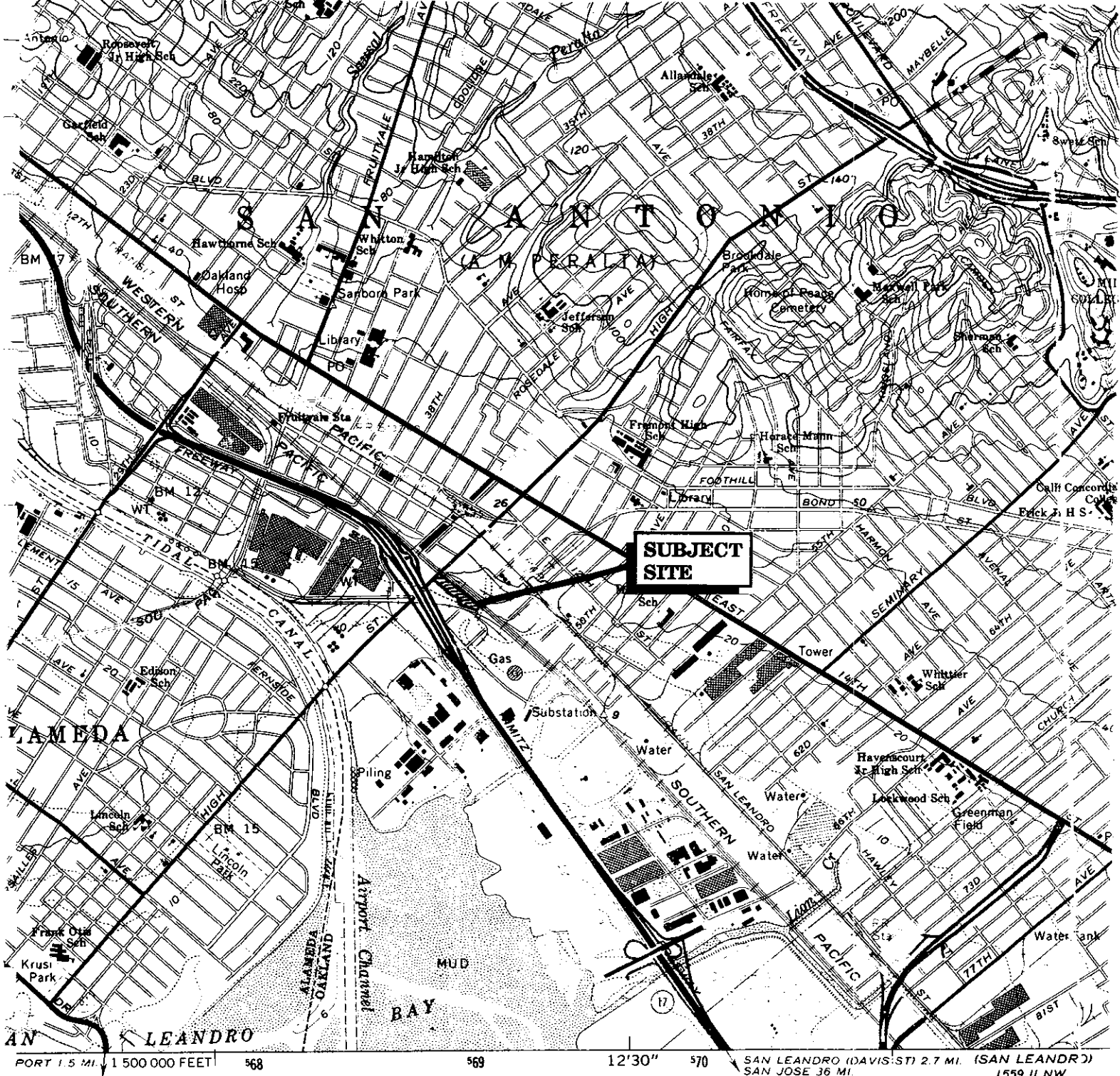
750 High Street, Oakland, California

<u>Date</u>	<u>Index</u>	<u>Event/Activity</u>
5/26/89		Ground water sampling event #1 by Ecology & Environment (E & E) on behalf of Southern Pacific Transportation Company (SPTC)
7/28/89		Ground-water sampling event #2 by E & E for SPTC
12/4/89		Ground-water sampling event #3 by E & E for SPTC
4/30/90	1	First day of soil excavation by IT Corporation
5/8/90	1	Second day of soil excavation
6/12/90	1	Off-haul of 161 cubic yards of petroleum-affected soil from 744 High Street
6/25/90		Ground-water sampling event #4 by E & E for SPTC
7/16/90	2	Report of Post-Excavation Sampling by E & E for SPTC
9/6/90	3	Ground-water sampling event # 5 by E & E for SPTC
10/4/90	3	Report of Ground-Water Sampling Event #5 by E & E
8/2/91	4	Letter to Mr. John Moe (SPTC) from Alameda County Department of Environmental Health
2/5/92	5	Letter to Mr. Bacon from Lester Feldman
4/8/92	6	Ground-water sampling event #6 for well C-5 only by Earth Metrics Incorporated for Mr. John Bacon
6/16/92	6	Report of Ground-Water Sampling Event #6 by Certified Engineering & Testing Company, Inc. (CERTIFIED) for John Bacon
5/18/93	7	Revised summary letter and request for review of same by Mr. Britt Johnson (Alameda County Hazardous Materials Unit by CERTIFIED on behalf of John Bacon

CONTINUED ON PAGE TWO

CHRONOLOGY  
Page 2 of 2

<u>Date</u>	<u>Index</u>	<u>Event/Activity</u>
8/19/93	8	Ground-water sampling event #7 by CERTIFIED for Mr. John Bacon
9/8/93 END	8	Report of Ground-Water Sampling Event #6 by CERTIFIED



Published by the Geological Survey

and Alameda Co.

Photographs by photogrammetric methods  
 1947. Revised from aerial photographs  
 1959

USGS chart 5535 (1958)

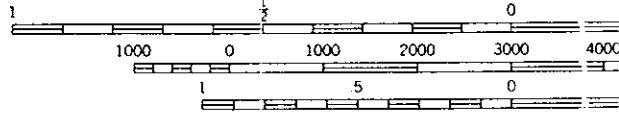
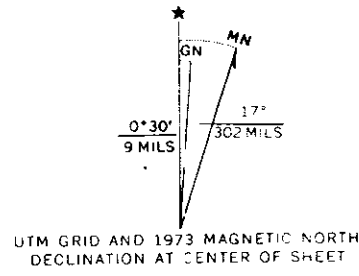
North American datum  
 California coordinate system, zone 3  
 Reverse Mercator grid ticks,

Published by private survey

which only landmark buildings are shown

Derived from aerial photographs  
 and ground truth field checked

Scale 1:24,000



SCALE 1:24,000

CONTOUR INTERVAL 20 FEET  
 DOTTED LINES REPRESENT 5-FOOT  
 NATIONAL GEODETIC VERTICAL DATUM  
 DEPTH CURVES IN FEET—DATUM IS MEAN  
 SHORELINE SHOWN REPRESENTS THE APPROXIMATE  
 THE MEAN RANGE OF TIDE IS APPROXIMATE

THIS MAP COMPLIES WITH NATIONAL MAPS  
 FOR SALE BY U.S. GEOLOGICAL SURVEY, DENVER, COLORADO  
 A FOLDER DESCRIBING TOPOGRAPHIC MAPS AND SYMBOLS