



**Touchstone
Developments**
Environmental Management

FACSIMILE COVER SHEET

To: JULIET

Date: 5-20-93

Fax Number: 510-569-4757 Number of pages following cover: 2

From: Mike Tambroni

Phone / Fax : 415-386-8791

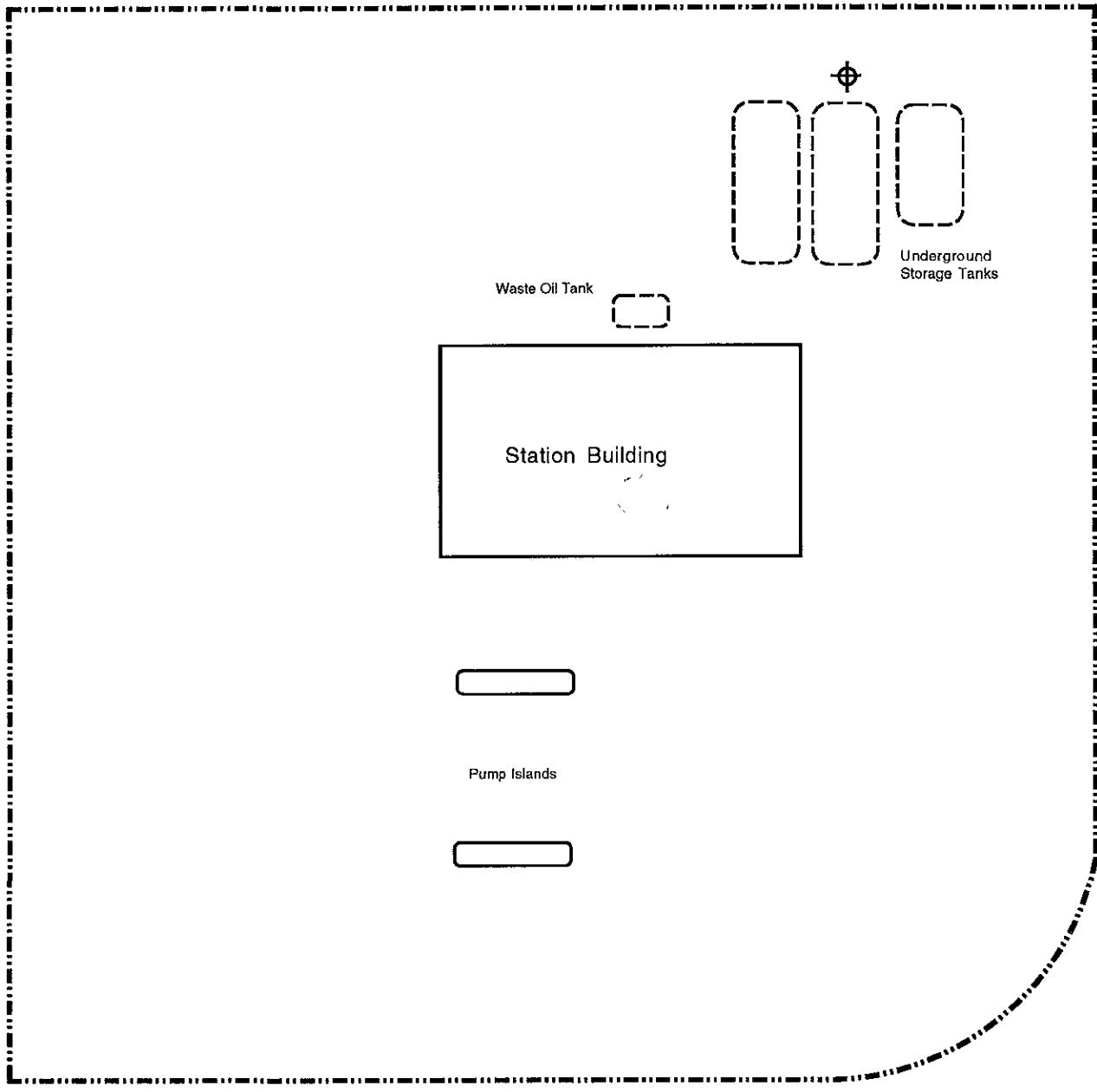
Comments:

HERE IS THE SAMPLE LOCATION MAP FOR
103 OCEAN AVE ALAMEDA

HERE IS THE SAMPLE LOCATION MAP FOR
900 OTIS AVE, ALAMEDA - I WILL FAX YOU THE
SAMPLE RESULTS AS THEY ARRIVE.

THANK-YOU

MIKE TAMBRONI



Scale 1" = 20'

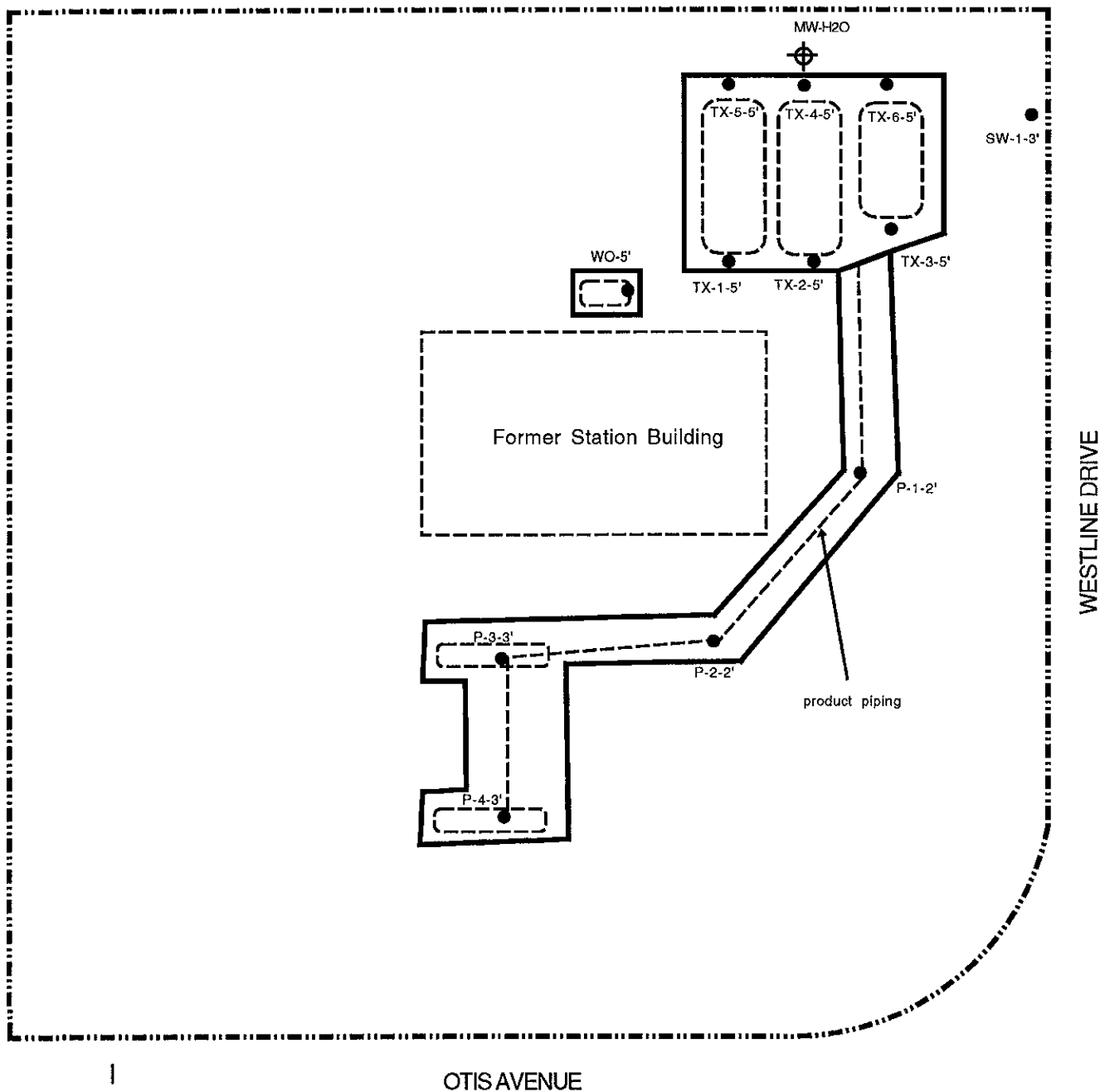


Monitoring Well

**Touchstone
Developments**
Environmental Management

Site Plan
Former Cevron Service Station 9-0191
900 Otis Avenue
Alameda, California

Figure 1	
5-20-93	mjt
Project Number 0191-1	



Scale 1" = 20'

- Sample Location
- Limits of Excavation
- ⊕ Monitoring Well



**Touchstone
Developments**
Environmental Management

Site Plan with Sample Locations
Former Chevron Service Station 9-0191
900 Otis Avenue
Alameda, California

Figure 2

5-20-93 mjt

Project Number 0191-1



PACIFIC ENVIRONMENTAL GROUP, INC.

FACSIMILE TRANSMITTAL

DATE: 1-23-96 PROJECT #: 370-122.1A

TO: Juliet Shin FAX: 510-337-9335

Alameda County Health

FROM: _____

IF YOU HAVE ANY PROBLEMS RECEIVING THIS FACSIMILE, PLEASE CALL (408) 441-7500

SHEETS TO FOLLOW COVER PAGE

2

COMMENTS

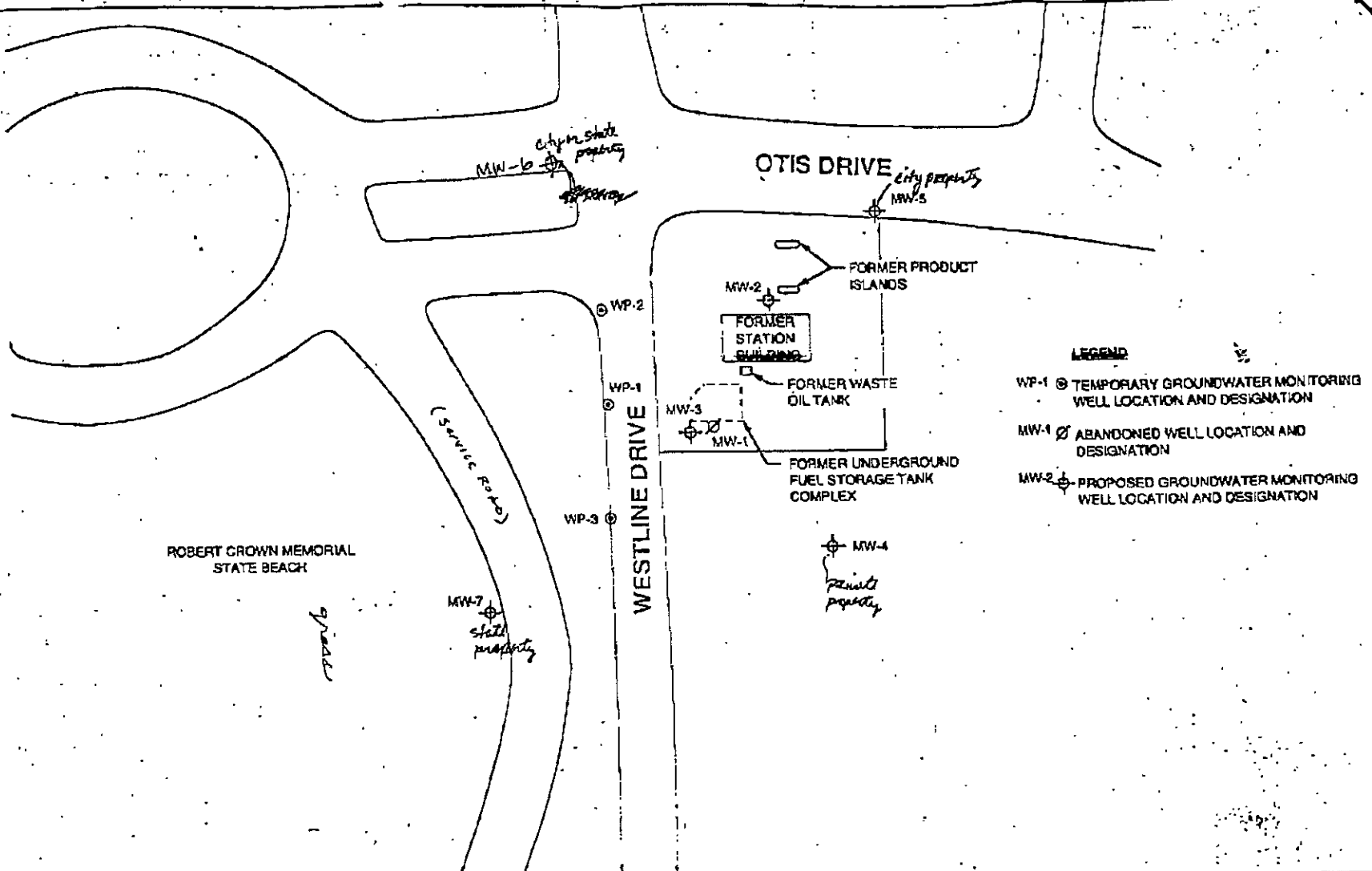
Here's the updated well location map call if you have any questions.

Thanks

Doug

You have received this facsimile from: 408-441-9102

310-557-9335

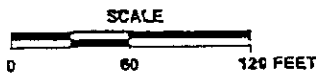


LEGEND

- WP-1 ⊙ TEMPORARY GROUNDWATER MONITORING WELL LOCATION AND DESIGNATION
- MW-1 ⊗ ABANDONED WELL LOCATION AND DESIGNATION
- MW-2 ⊕ PROPOSED GROUNDWATER MONITORING WELL LOCATION AND DESIGNATION



PACIFIC ENVIRONMENTAL GROUP, INC.



FORMER CHEVRON U.S.A. SERVICE STATION 9-0191
900 Otis Drive at Westline Drive
Alameda, California

PROPOSED WELL LOCATION MAP

FIGURE:
2
PROJECT:
320-122.1A

JAN - 28 - 96 TUE 13:53