

TIDEWATER AVENUE

P-8

P-7

P-5

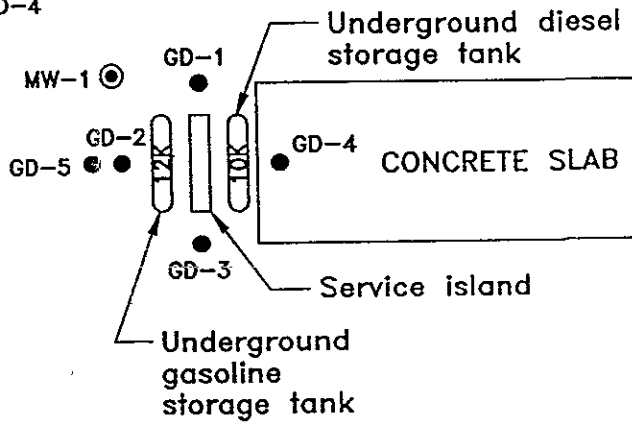
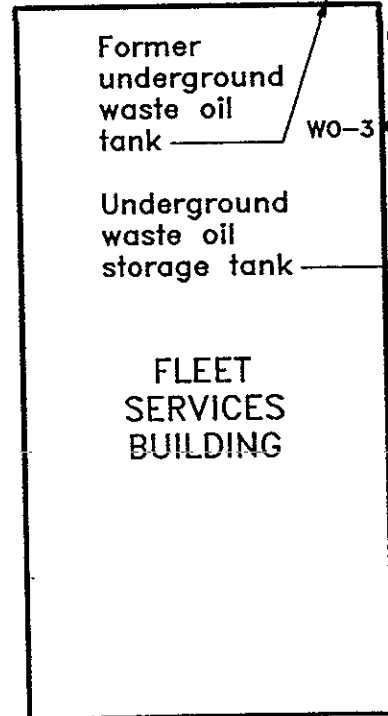
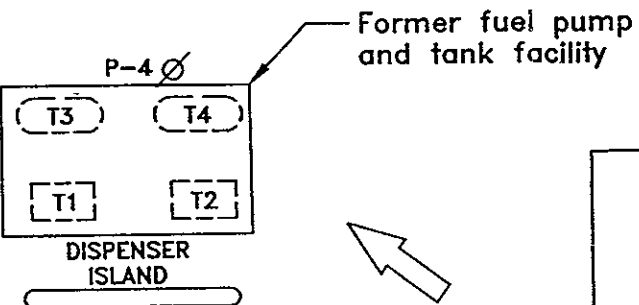
P-6

P-4

P-2

CONCRETE SLAB  
(FORMER  
EQUIPMENT STORAGE)

P-3



EXPLANATION

- ⊙ Groundwater monitoring well
- Soil boring
- ∅ Abandoned groundwater monitoring well (installed by others)
- ← Assumed groundwater gradient direction (Alisto Engineering Group, April 29, 1994)



SCALE: 0 60 120 FEET

PACIFIC GAS AND ELECTRIC COMPANY  
OAKLAND SERVICE CENTER, 4801 OAKPORT STREET  
GROUNDWATER INVESTIGATION  
OAKLAND, CALIFORNIA

SITE PLAN

FIGURE NO.

**2**

PROJECT NO.  
143-118.01