

5/23/94

Clients: Banks, Commercial Real Estate, Industries, Utilities, Governments, Petroleum Producers, Chemical Producers, Mining, and Others.

Project Number: _____



TELECOPY TRANSMITTAL

TO: Scott Seery

LOCATION: Alameda County - Dept. of Env. Health

FROM: John Russell

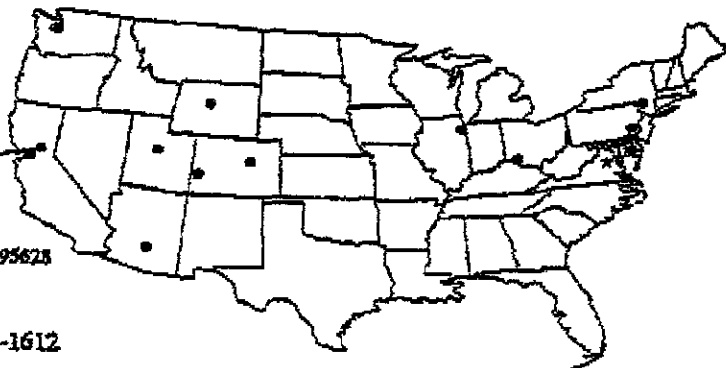
TRANSMITTAL SHEET PLUS: 2 PAGES DATE: _____

FAX NUMBER: _____ TIME: _____

COMMENTS:

Location maps for Santa Rita UST #9 monitoring well installation.

Send From:
Vernar, Inc.
5330 Princeton Drive
Suite 228
Folsom, California 95625



FOR VERIFICATION PLEASE CALL (916) 962-1612
OUR FAX NUMBER IS (916) 962-2678

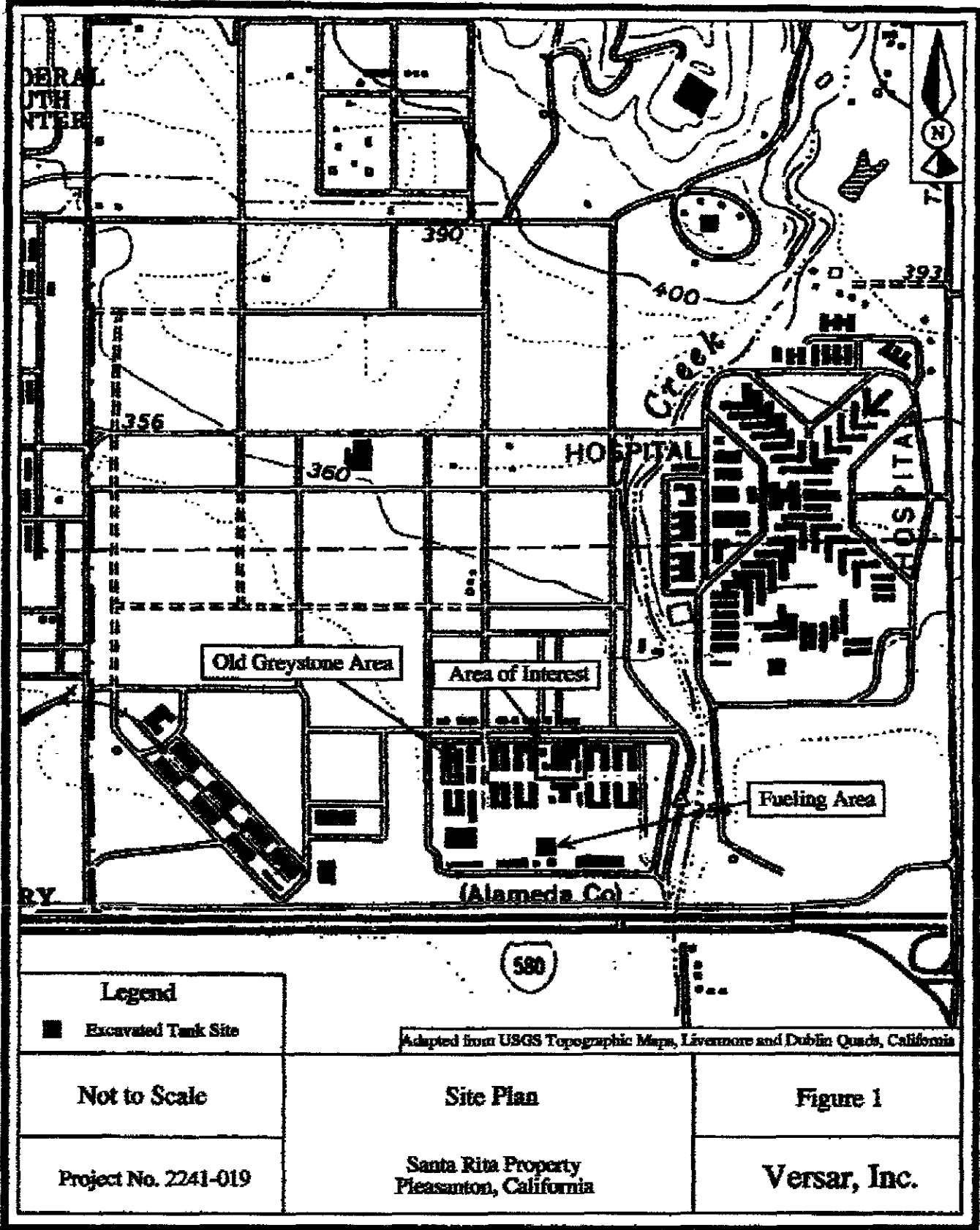
• - Vernar Offices

Rev. 11/91

Locations: Alameda, Sacramento, CA; CO; UT; AZ; IL; MD; VA; OH; VT; WY; and NY

Services: Groundwater and Soil Remediation, Air/Water/Waste Permitting, Engineering Design, Industrial Hygiene, Pollution Control, Asbestos Hazard Management, PCB Clean-Up, Air Toxics, Pollution Prevention, and Others.

People: Engineers, Scientists, Architects, Chemists, Biologists, Industrial Hygienists, Safety Professionals, Ecologists, Hydrologists, Meteorologists, Pathologists, Surveyors, Toxicologists, and Others.



Legend
 ■ Excavated Tank Site

Adapted from USGS Topographic Maps, Livermore and Dublin Quads, California

Not to Scale

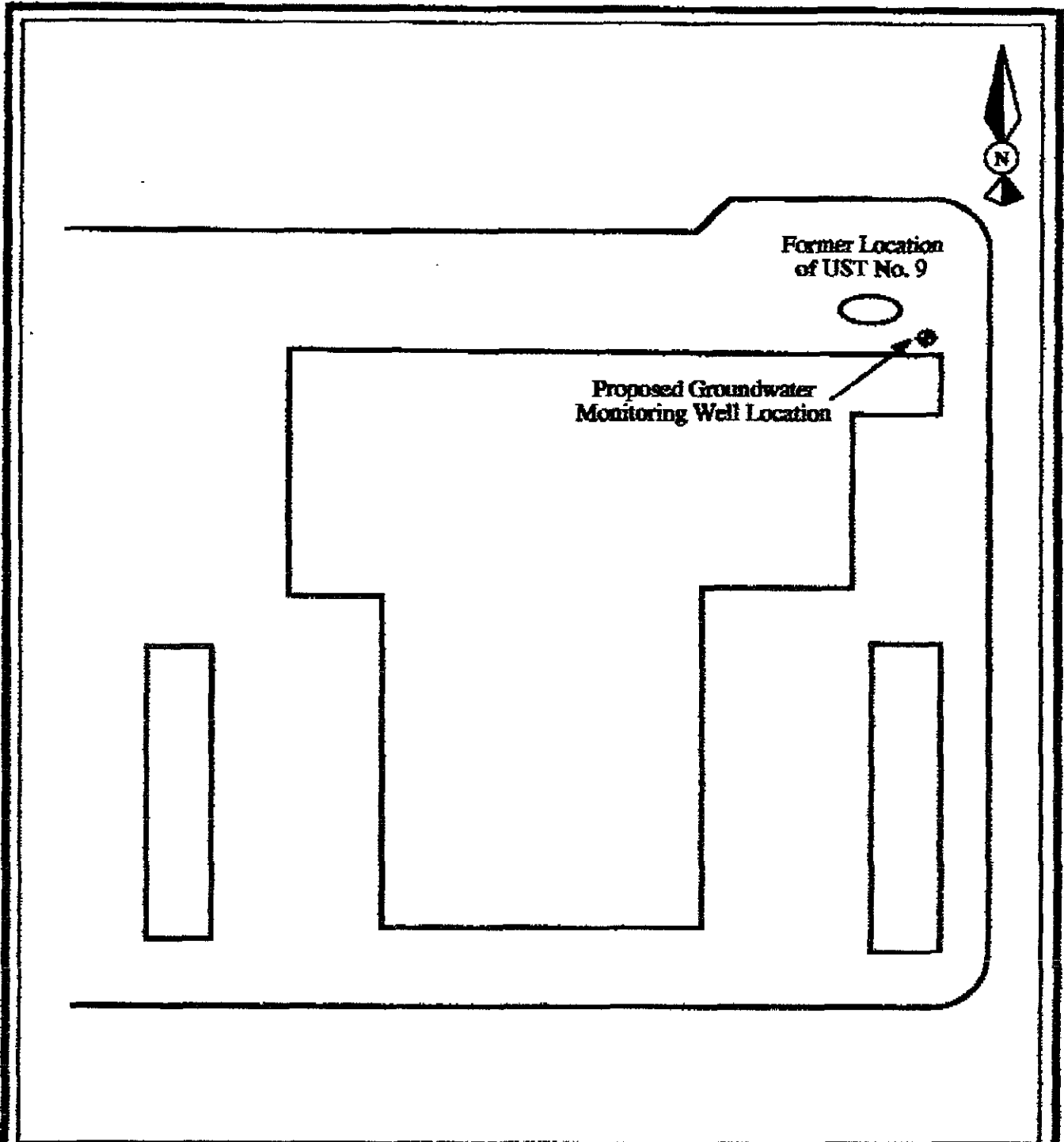
Site Plan

Figure 1

Project No. 2241-019

Santa Rita Property
 Pleasanton, California

Versar, Inc.



Not to Scale	Site Layout	Figure 2
Project No. 2241-019	Santa Rita Property Pleasanton, California	Versar, Inc.