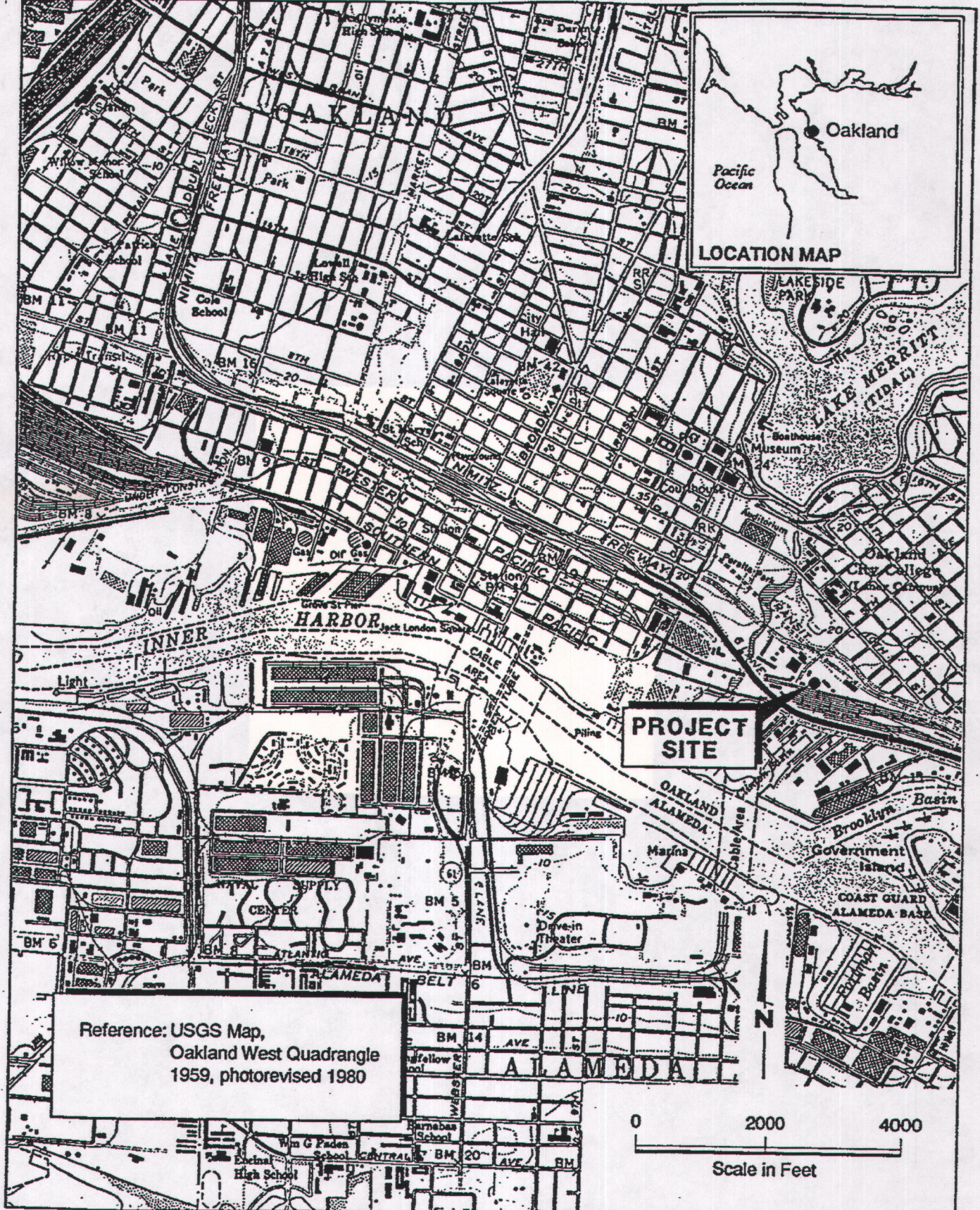


DELETE

AC-52



JOHN H. DAILEY
 CONSULTING GEOTECHNICAL ENGINEER

Site Location Map
 601 East Eighth Street
 Oakland, California

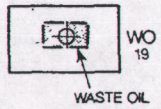
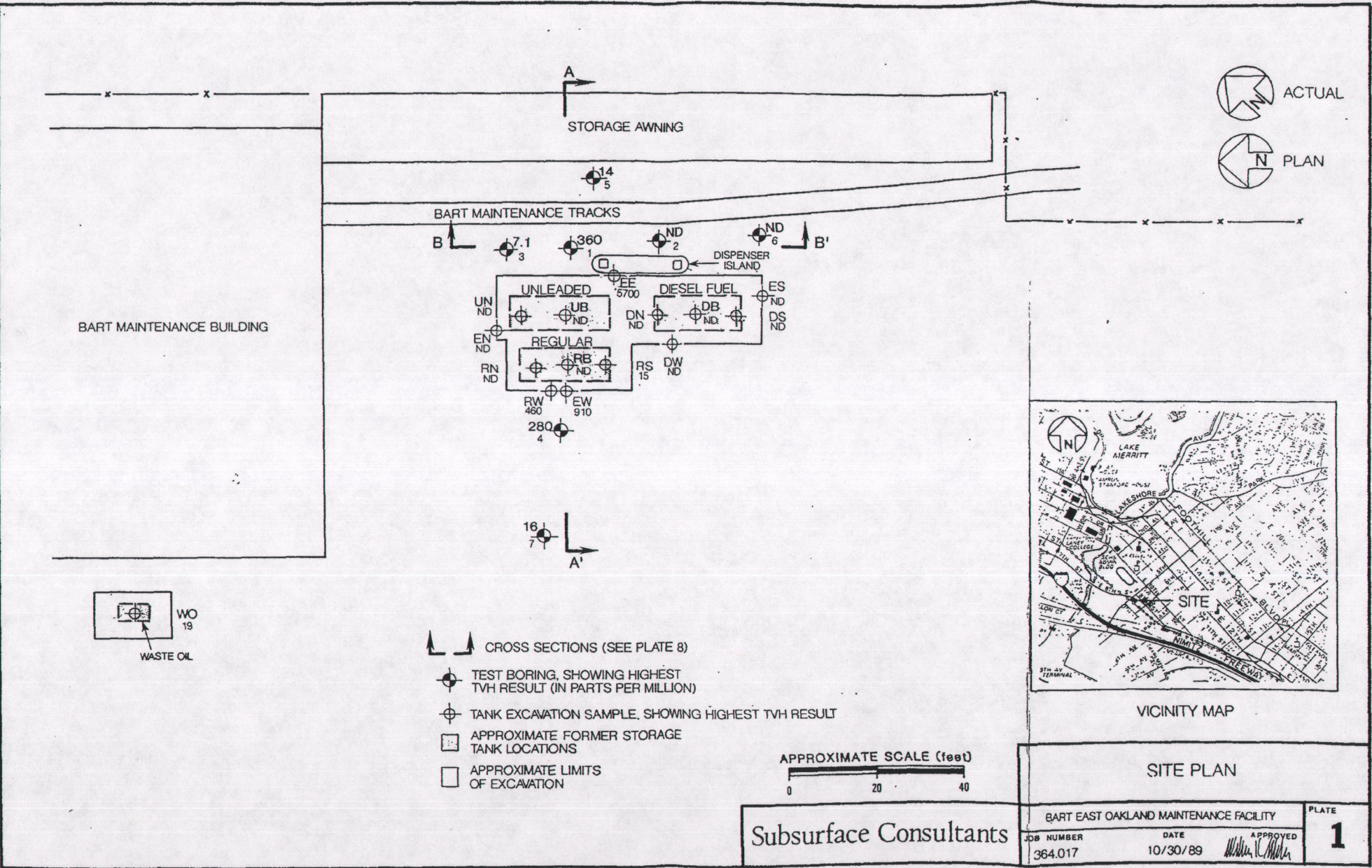
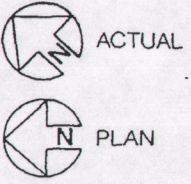
PLATE
1

JOB NUMBER
 9405

REVIEWED BY
[Signature]

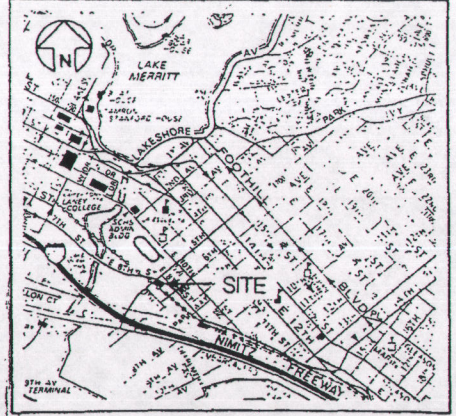

DATE
 8/94

REVISED DATE



↑ ↑ CROSS SECTIONS (SEE PLATE 8)

- ⊕ TEST BORING, SHOWING HIGHEST TVH RESULT (IN PARTS PER MILLION)
- ⊕ TANK EXCAVATION SAMPLE, SHOWING HIGHEST TVH RESULT
- APPROXIMATE FORMER STORAGE TANK LOCATIONS
- APPROXIMATE LIMITS OF EXCAVATION



VICINITY MAP

SITE PLAN

Subsurface Consultants	BART EAST OAKLAND MAINTENANCE FACILITY		PLATE 1
	JOB NUMBER 364.017	DATE 10/30/89	APPROVED <i>[Signature]</i>

AC-52

FILE OR ENVELOPE No. of

PER NO. of

OWNER **BART**

Address **601 E 8TH ST**
OAKLAND 94606 Phone **(510) 464-6000**

Contractor

Address _____ Phone _____

OTHER (Specify)

Address _____ Phone _____

CONTACT FOR INVESTIGATION

PLAN REVIEW		By	Date
\$	Rec'd.		
No.	Plans Rec'd.		
Plans Approved			
Layout Made			
Rejected			
Applicant Notified			
Plans Returned			
Permit Issued			
CONSTRUCTION PROGRESS ACCEPTANCE			
FOOD	Pre-Plaster/drywall		
	Pre-Final		
	Final		

		By	Date
POOL	Pre-Concrete/Gunite		
	Pre-Plaster		
	Final		
EXCAVATION	Septic Tank		
	Absorption Field		
	Absorption Bed		
	House Sewer		
FINAL	Septic Tank		
	Absorption Field		
	Absorption Bed		
OTHER			

		By	Date
U.G. TANKS	Pre-Covering		
	Final		

XR		REMARKS	REMARKS
Date	By	Date	Date
		<div style="font-size: 4em; font-weight: bold;">LOP #1</div>	

LOCATION

Vicinity Map

LOP
3204
#2

601 E 8th St
Oakland CA 94606
BART OAKLAND MAINT. FAC.

1810
3204

A-52

CASE
TYPE:

STID 3209

PLAN REVIEW INFORMATION:

DEPOSIT DATE _____

AMOUNT OF DEPOSIT _____

RECEIPT # _____

INSPECTOR'S NAME _____

CONTRACTOR/PAYOR _____

ADDRESS _____

CITY, STATE, ZIP CODE _____

SITE NAME BART

ADDRESS 601 E. 8TH ST

CITY, ZIP CODE OAKLAND, 94606

ADDITIONAL FOLDERS? YES / NO

If YES, this FOLDER # 1

PERIOD COVERED: _____

DATE	BY	REMARKS

601 E 8th St
Oakland CA 94606
BART OAKLAND MAINT. FAC.

STID
3209

Activities Report

Go

[GEOTRACKER HOME](#) | [MANAGE PROJECTS](#) | [REPORTS](#) | [SEARCH](#) | [LOGOUT](#)

BART MAINTENANCE FACILITY (T0600100139) - [MAP THIS SITE](#)

OPEN - SITE ASSESSMENT

UNKNOWN 5TH AVE & 8TH ST
OAKLAND , CA 94607
ALAMEDA COUNTY

[ACTIVITIES REPORT](#)

[PUBLIC WEBPAGE](#)

[VIEW PRINTABLE CASE SUMMARY FOR THIS SITE](#)

CLEANUP OVERSIGHT AGENCIES

ALAMEDA COUNTY LOP (*LEAD*) - CASE #: 01-0150

SAN FRANCISCO BAY RWQCB (REGION 2) - CASE #: 01-0150

THIS PROJECT WAS LAST MODIFIED BY *PARESH KHATRI* ON 3/31/2010 2:28:18 PM - [HISTORY](#)

ACTIVITIES REPORT

ACTIVITY TYPE FILTER: Show All Activities

Go

* INDICATES A REVISED DUE DATE

[SCHEDULE NEW REGULATORY ACTION](#)

[SCHEDULE NEW COMPLIANCE RESPONSE / SCHEDULE RECURRING](#)

ACTION TYPE	ACTION	ACTION DATE	RECEIVED / ISSUE DATE	ACTION DESCRIPTION
LEAK ACTION	Leak Discovery	4/2/1990		
LEAK ACTION	Leak Reported	4/2/1990		
LEAK ACTION	Leak Stopped	4/2/1990		

LOGGED IN AS PKHATRI

[CONTACT GEOTRACKER HELP](#)

Facility / Site Address

[GEOTRACKER HOME](#) | [MANAGE PROJECTS](#) | [REPORTS](#) | [SEARCH](#) | [LOGOUT](#)

BART MAINTENANCE FACILITY (T0600100139) - [MAP THIS SITE](#)

[OPEN - SITE ASSESSMENT](#)

UNKNOWN 5TH AVE & 8TH ST
OAKLAND , CA 94607
ALAMEDA COUNTY

[ACTIVITIES REPORT](#)

[PUBLIC WEBPAGE](#)

[VIEW PRINTABLE CASE SUMMARY FOR THIS SITE](#)

CLEANUP OVERSIGHT AGENCIES

ALAMEDA COUNTY LOP (*LEAD*) - CASE #: 01-0150
SAN FRANCISCO BAY RWQCB (REGION 2) - CASE #: 01-0150

THIS PROJECT WAS LAST MODIFIED BY **PARESH KHATRI** ON 3/31/2010 2:28:18 PM - [HISTORY](#)

FACILITY / SITE ADDRESS

THIS IS A "TEST PROJECT" (WILL BE EXCLUDED FROM PUBLIC SEARCH / REPORTS AND REGULATOR REPORTS)

PROJECT NAME

BART MAINTENANCE FACILITY

THIS PROJECT IS A RESIDENCE

STREET #

STREET NAME / LOCATION

BUILDING #

UNKNOWN

5TH AVE & 8TH ST

CITY

STATE

ZIP

COUNTY

OAKLAND

CA

94607

Alameda

CROSS STREET NAME

FIELDS CALCULATED BASED ON LATITUDE / LONGITUDE

GW BASIN NAME

Santa Clara Valley - East Bay Plain (2-9.04)

WATERSHED NAME

South Bay - East Bay Cities (20420)

COUNTY

Alameda

[SPELL CHECK](#)

LOGGED IN AS PKHATRI

[CONTACT GEOTRACKER HELP](#)

Project Information Go

[GEOTRACKER HOME](#) | [MANAGE PROJECTS](#) | [REPORTS](#) | [SEARCH](#) | [LOGOUT](#)

BART MAINTENANCE FACILITY (T0600100139) - [MAP THIS SITE](#)

OPEN - SITE ASSESSMENT

UNKNOWN 5TH AVE & 8TH ST
OAKLAND , CA 94607
ALAMEDA COUNTY

[ACTIVITIES REPORT](#)
[PUBLIC WEBPAGE](#)

CLEANUP OVERSIGHT AGENCIES
ALAMEDA COUNTY LOP (**LEAD**) - CASE #: 01-0150
SAN FRANCISCO BAY RWQCB (REGION 2) - CASE #: 01-0150

[VIEW PRINTABLE CASE SUMMARY FOR THIS SITE](#)

THIS PROJECT WAS LAST MODIFIED BY **PARESH KHATRI** ON 3/31/2010 2:28:18 PM - [HISTORY](#)

PROJECT INFORMATION

[PROJECT STATUS HISTORY](#)

SITE TYPE

LUST Cleanup Site

STATUS

Open - Site Assessment

STATUS DATE

1/11/1996

FUNDING FOR CLEANUP

FILE LOCATION

RP IDENTIFICATION

RP ID DATE

HUMAN HEALTH EXPOSURE - INFO

CONTROLLED?

DATE

GROUNDWATER MIGRATION - INFO

CONTROLLED?

DATE

FINAL REMEDY FOR CLEANUP

SELECTED?

DATE

IMPLEMENTED?

DATE

STAFF NOTES (INTERNAL)

- Historical LUSTIS Cleanup Action : Excavate and Dispose, Excavate and Treat

SITE HISTORY (PUBLIC)

CLEANUP OVERSIGHT AGENCIES

CASE NUMBER	CLEANUP OVERSIGHT AGENCY	LEAD	LEAD DATE	END DATE
<input type="text" value="01-0150"/>	ALAMEDA COUNTY LOP	<input type="checkbox"/>	<input type="text" value="4/2/1990"/>	<input type="text"/>
<input type="text" value="01-0150"/>	SAN FRANCISCO BAY RWQCB (REGION 2)	<input type="checkbox"/>	<input type="text"/>	<input type="text"/>
<input type="text"/>		<input type="checkbox"/>	<input type="text"/>	<input type="text"/>

LATITUDE/LONGITUDE INFORMATION MUST BE IN THE GEOGRAPHIC NAD83 COORDINATE SYSTEM:

LATITUDE

LONGITUDE

BUFFER (IN FEET)

[CLICK HERE TO RE-POSITION THIS PROJECT ON THE MAP](#)

[SPELL CHECK](#)

Project Summary	Go
-----------------	----

[GEOTRACKER HOME](#) | [MANAGE PROJECTS](#) | [REPORTS](#) | [SEARCH](#) | [LOGOUT](#)

BART MAINTENANCE FACILITY (T0600100139) - [MAP THIS SITE](#)

OPEN - SITE ASSESSMENT

UNKNOWN 5TH AVE & 8TH ST
 OAKLAND , CA 94607
 ALAMEDA COUNTY

[ACTIVITIES REPORT](#)

[PUBLIC WEBPAGE](#)

[VIEW PRINTABLE CASE SUMMARY FOR THIS SITE](#)

CLEANUP OVERSIGHT AGENCIES

ALAMEDA COUNTY LOP (*LEAD*) - CASE #: 01-0150

SAN FRANCISCO BAY RWQCB (REGION 2) - CASE #: 01-0150

THIS PROJECT WAS LAST MODIFIED BY *PARESH KHATRI* ON 3/31/2010 2:28:18 PM - [HISTORY](#)

[PROJECT INFO](#)

SITE TYPE	STATUS	STATUS DATE
LUST CLEANUP SITE	OPEN - SITE ASSESSMENT	1/11/1996

[CONTACTS](#)

THERE ARE CURRENTLY NO CONTACTS ASSOCIATED WITH THIS PROJECT

LOGGED IN AS PKHATRI

[CONTACT GEOTRACKER HELP](#)

Risk Information

[GEOTRACKER HOME](#) | [MANAGE PROJECTS](#) | [REPORTS](#) | [SEARCH](#) | [LOGOUT](#)

BART MAINTENANCE FACILITY (T0600100139) - [MAP THIS SITE](#)

OPEN - SITE ASSESSMENT

UNKNOWN 5TH AVE & 8TH ST
OAKLAND , CA 94607
ALAMEDA COUNTY

[ACTIVITIES REPORT](#)
[PUBLIC WEBPAGE](#)

CLEANUP OVERSIGHT AGENCIES
ALAMEDA COUNTY LOP (*LEAD*) - CASE #: 01-0150
SAN FRANCISCO BAY RWQCB (REGION 2) - CASE #: 01-0150

[VIEW PRINTABLE CASE SUMMARY FOR THIS SITE](#)

THIS PROJECT WAS LAST MODIFIED BY *PARESH KHATRI* ON 3/31/2010 2:28:18 PM - [HISTORY](#)

RISK INFORMATION

RELEASE_TYPE	CONTAMINANT(S) OF CONCERN	INTERNAL PRIORITY
	WASTE OIL / MOTOR / HYDRAULIC / LUBRICATING	(OPTIONAL)

REDEVELOPMENT PLANNED - INFO	CURRENT LAND USE
YES NO	NONE SPECIFIED

[BENEFICIAL USE](#)
NONE SPECIFIED

[MEDIA OF CONCERN](#)
NONE SPECIFIED

[VULNERABILITY BASIS](#)

ADDITIONAL RISK DESCRIPTION (IF NEEDED)

# IMPACTED DRINKING WATER WELLS	DRINKING WATER SUPPLY SHUT DOWN	THERE ARE 0 DHS SUPPLY WELLS WITHIN 1/2 MILE OF THIS SITE (INCLUDING SITE BUFFER)
<input type="text"/>	YES NO	

[WELL IMPACT DESCRIPTION](#)

[REPORT DATE](#)

[RELEASE DESCRIPTION](#)

[STOP DATE](#)

[STOP METHOD](#)

[STOP DESCRIPTION](#)

[DISCHARGE DATE](#)

[DISCHARGE CAUSE](#)
STRUCTURAL FAILURE

[DISCHARGE SOURCE](#)
TANK

[DISCHARGE DESCRIPTION](#)

[DISCOVERED DATE](#)

[HOW DISCOVERED](#)
TANK CLOSURE

[HOW DISCOVERED DESCRIPTION](#)

[QUANTITY \(GALLONS\)](#)

[HAZMAT INCIDENT FILED WITH OES?](#)

[LEAK CONFIRMED AS A VAPOR RELEASE?](#)

[SPELL CHECK](#)

LOGGED IN AS PKHATRI

[CONTACT GEOTRACKER HELP](#)

GEOTRACKER

LAYERS

- Leaking Underground Tank (LUST) Cleanup Sites
- Other Cleanup Sites
- Land Disposal Sites
- Military Sites
- Permitted Underground Storage Tank (UST) Facilities
- Monitoring Wells
- ▲ DTSC Cleanup Sites
- △ DTSC Haz Waste Permit

CLEANUP STATUS FILTER
All Cleanup Statuses

MAP SIZE
640x480

OPTIONS
Site List - [EXPORT TO EXCEL](#)

256 Sites



SITE LIST

SITENAME	GLOBAL ID	CLEANUP STATUS	ADDRESS	CITY
■ 11TH AND CLAY ST PARCEL T5/T6	T06019739482	COMPLETED - CASE CLOSED	0 11TH AND CLAY	OAKLAND
■ 200 SECOND ST RESIDENCES	SL0600136729	COMPLETED - CASE CLOSED	200 SECOND ST	OAKLAND
■ 23RD AVENUE PARTNERS	T0600177455	OPEN - SITE ASSESSMENT	1125 MILLER	OAKLAND
■ 601 BRUSH STREET	T10000001619	COMPLETED - CASE CLOSED	601 BRUSH STREET	OAKLAND
■ 7	T0600100559	OPEN - SITE ASSESSMENT	UNKNOWN L 827 TRACON	OAKLAND
■ 901 JEFFERSON HOUSING LLC	T06019776161	COMPLETED - CASE CLOSED	901 JEFFERSON	OAKLAND
■ A BACHARACH TRUST & B BORSUK	T0600100682	OPEN - SITE ASSESSMENT	1432 HARRISON	OAKLAND
■ ALAMEDA BELT LINE	T06019761967	OPEN - SITE ASSESSMENT	1925 SHERMAN	ALAMEDA
■ ALAMEDA CELLARS WEST	T0600100035	COMPLETED - CASE CLOSED	901 LINCOLN	ALAMEDA
■ ALAMEDA FIRE STATION #3	T0600100041	OPEN - SITE ASSESSMENT	1703 GRAND ST	ALAMEDA
■ ALAMEDA REAL ESTATE INVESTMENT	T0600101669	OPEN - SITE ASSESSMENT	1301 MARINA VILLAGE PKWY	ALAMEDA
■ ALCO HEALTH HEADQUARTERS	T0600101591	COMPLETED - CASE CLOSED	499 5TH	OAKLAND
■ ALCO PARK GARAGE	T0600100049	OPEN - SITE ASSESSMENT	165 13TH STREET	OAKLAND

MAP AN ADDRESS: [smallxmlpointsreg.asp?xmin=-122.2594428062439&xmax=-122.2525763](#) Go!

MAP AN ADDRESS: smallxmlpointsreg.asp?xmin=-122.2594428062439&xmax=-122.2525763 Go!

GEOTRACKER

LAYERS

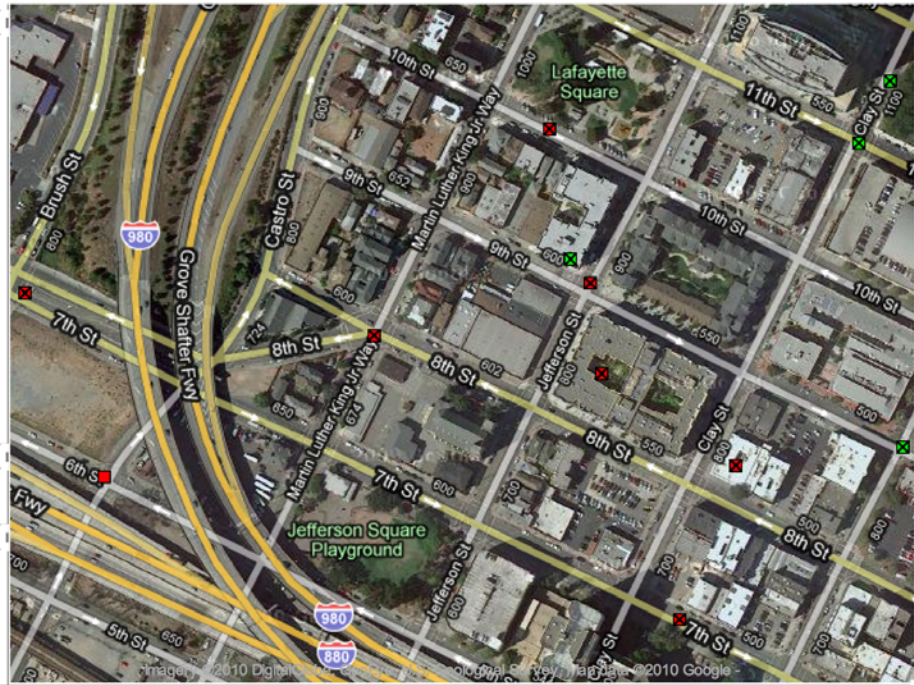
- Leaking Underground Tank (LUST) Cleanup Sites
- Other Cleanup Sites
- Land Disposal Sites
- Military Sites
- Permitted Underground Storage Tank (UST) Facilities
- Monitoring Wells
- ▲ DTSC Cleanup Sites
- △ DTSC Haz Waste Permit

CLEANUP STATUS FILTER
All Cleanup Statuses

MAP SIZE
640x480

OPTIONS
Site List - [EXPORT TO EXCEL](#)

12 Sites



SITE LIST

SITENAME	GLOBAL ID	CLEANUP STATUS	ADDRESS	CITY
■ 11TH AND CLAY ST PARCEL T5/T6	T06019739482	COMPLETED - CASE CLOSED	0 11TH AND CLAY	OAKLAND
■ 901 JEFFERSON HOUSING LLC	T06019776161	COMPLETED - CASE CLOSED	901 JEFFERSON	OAKLAND
■ AMERICAN INK PRODUCT COMPANY	T06001000070	COMPLETED - CASE CLOSED	630 10TH	OAKLAND
■ BART CORPORATION YARD	T0600100138	COMPLETED - CASE CLOSED	540 7TH ST E	OAKLAND
■ BART OAKLAND MAINTENANCE FACILITY	T0600100422	COMPLETED - CASE CLOSED	601 8TH	OAKLAND
■ CALTRANS	T0600102155	OPEN - SITE ASSESSMENT	0 6TH ST & CASTRO	OAKLAND
■ CITY CENTER PROJECT PARCEL 9	T06019785860	COMPLETED - CASE CLOSED	1155 CLAY	OAKLAND
■ GREYHOUND LINE INC	T0600100665	COMPLETED - CASE CLOSED	UNKNOWN 7TH & BRUSH	OAKLAND
■ HOUSEWIVES MARKET	T0600102241	COMPLETED - CASE CLOSED	818 JEFFERSON	OAKLAND
■ REDEVELOPMENT OF OAKLAND	T06019782021	COMPLETED - CASE CLOSED	901 WASHINGTON	OAKLAND
■ SALTER DOUGLAS N	T0600100222	COMPLETED - CASE CLOSED	901-909 JEFFERSON	OAKLAND
■ SALVATION ARMY	T0600102277	COMPLETED - CASE CLOSED	810 CLAY	OAKLAND

MAP AN ADDRESS: [smallxmlpointsreg.asp?xmin=-122.28130817413329&xmax=-122.274441](#); Go!