



PACIFIC
ENVIRONMENTAL
GROUP, INC.

0271211 0155

February 8, 1993

Mr. Larry Seto
Alameda County Department of Environmental Health
80 Swan Way, Room 200
Oakland, California 94520

Re: Former Shell Service Station
2724 Castro Valley Boulevard at Lake Chabot Road
Castro Valley, California
WIC No 204-1381-0407

Dear Mr. Seto:

This letter is to inform you that installation of the proposed downgradient groundwater monitoring well (OMW-9) discussed in Pacific Environmental Group, Inc.'s letter dated October 7, 1992 is scheduled for February 11, 1993. The well will be installed on the south side of Castro Valley Boulevard (Figure 1).

Soils excavation at the referenced station which was begun in December 1992 will continue on the same day.

If you have any questions please do not hesitate to call.

Sincerely,

Pacific Environmental Group, Inc.

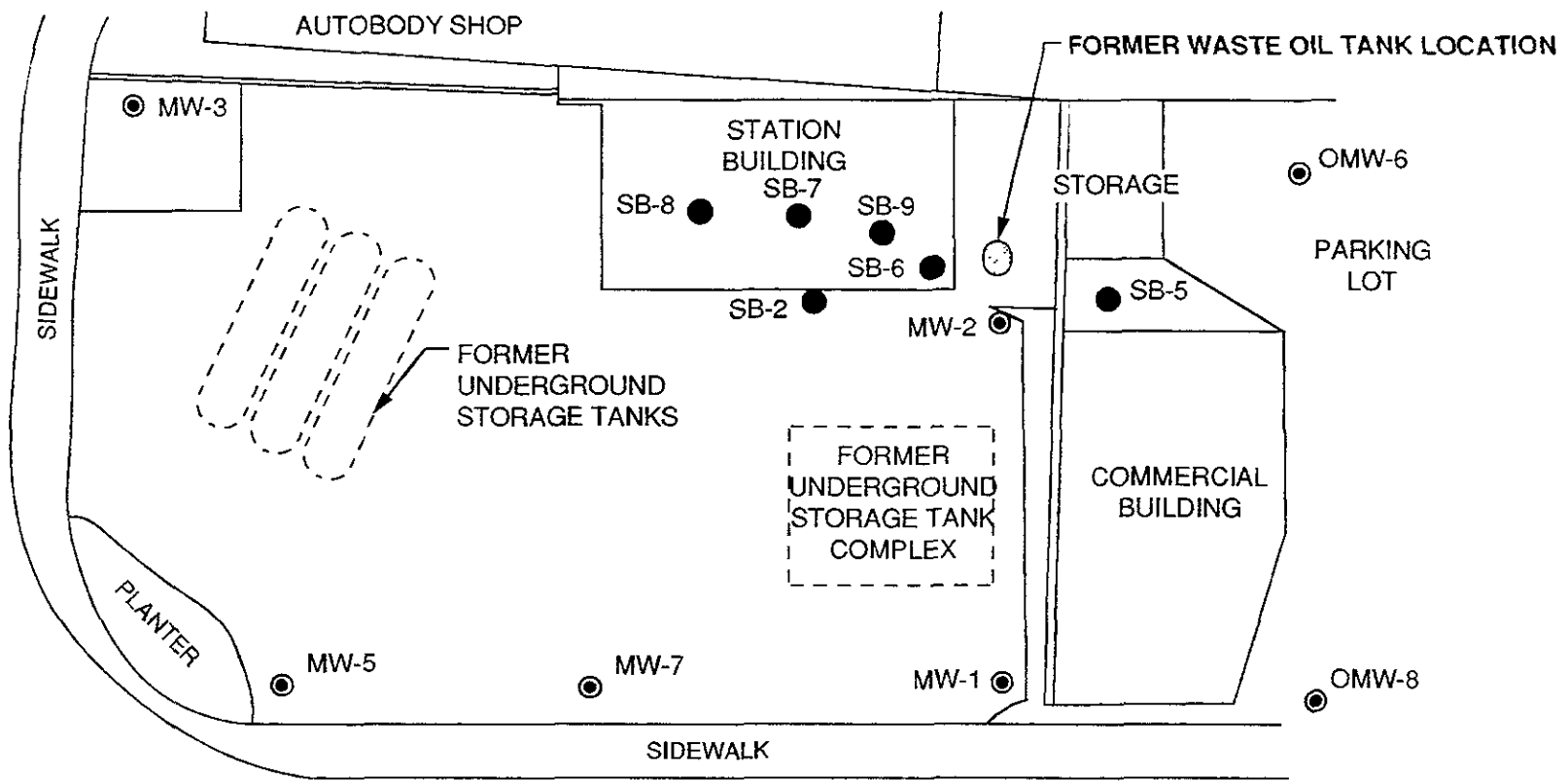
Andrew Willerton
Senior Staff Geologist

Attachment - Proposed Groundwater Monitoring Well Location Map

cc: Mr. Randy Orłowski, Shell Oil Company
Mr. Jeff Holland, Shell Oil Company
Mr. David Swope, Shell Oil Company
Mr. John Kaiser, Regional Water Quality Control Board
Mr. Richard Finn, Larson and Burnham
Mr. Matthew Righetti, Righetti Law Firm
Mr. Mohsen Mehran, Owner Consultant
Mr. Richard Schoenberger, Esq., Walkup, Shelby, Bastian, Melodia, Kelly,
Echeverria and Link

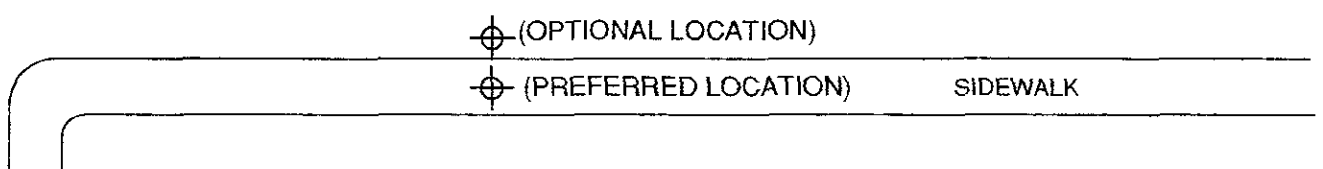


LAKE CHABOT ROAD

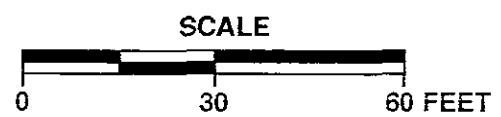


CASTRO VALLEY BOULEVARD

- LEGEND**
- MW-1 ● GROUNDWATER MONITORING WELL LOCATION AND DESIGNATION
 - SB-8 ● SOIL BORING LOCATION AND DESIGNATION
 - OMW-9 ⊕ PROPOSED GROUNDWATER MONITORING WELL LOCATION AND DESIGNATION



PACIFIC ENVIRONMENTAL GROUP, INC.



FORMER SHELL SERVICE STATION
2724 Castro Valley Boulevard at Lake Chabot Road,
Castro Valley, California

PROPOSED GROUNDWATER MONITORING WELL LOCATION MAP

FIGURE:
1
PROJECT:
305-94.01