



TRANSMITTAL LETTER

1107 Hazeltine Boulevard, Suite 400 Chaska, Minnesota 55318
Phone: (612) 448-9393 Fax: (612) 448-9572

TO: Alameda County
Department of Environmental Health
1131 Harbor Bay Parkway Room 250
Alameda, CA 94502
ATTN: Scott Seery

DATE: 2/9/98
PROJECT NO. M7M-149
RE: LSI @
1501 Dealittle
San Leandro, CA

We are sending you:

- Originals, Reports, Invoices, Enclosed, Blueprints, Copy of Letter, Other, Separate Cover, Specifications, Proposal, Mail, Express

Table with 2 columns: Number of Copies, Description. Rows include Limited Subsurface Investigation and Phase I Environmental Assessment.

- For your approval, For your information, For your review and comment, As requested, Other

REMARKS:

Scott - On behalf of our client (J.P. Morgan) Nova is requesting a "No Association" letter from your agency concerning the petroleum impact to soil and ground water at 1501 Dealittle. A Phase I environmental assessment determined historical uses of the site were not associated w/ the petroleum release.

pc: Mr. Mark Mezzullo (J.P. Morgan)

Sincerely, Tim Rogers

**PHASE I ENVIRONMENTAL
ASSESSMENT**

**1501 DOLITTLE DRIVE
SAN LEANDRO, CALIFORNIA**

**Project No.: M97-945
Client No.: M-1546**

August 18, 1997

Prepared for:

**J. P. MORGAN INVESTMENT MANAGEMENT, INC.
522 FIFTH AVENUE
NEW YORK, NY 10036**

Prepared by:

**Nova Environmental Services, Inc.
1107 Hazeltine Boulevard, Suite 400
Chaska, Minnesota 55318
(612) 448-9393**

EXECUTIVE SUMMARY

Nova Environmental Services, Inc. (Nova) was authorized by J. P. Morgan Investment to conduct a Phase I Environmental Assessment (EA) of the multi-tenant property located at 1501 Dolittle Drive, San Leandro, California, hereafter referred to as the "Site". Nova has conducted this Phase I EA in conformance with the scope and limitations of ASTM Designation E 1527-97, "Standard Practice for Environmental Site Assessments: Phase I Environmental Site Assessment Process", and JPMIM Phase I Environmental Audit Requirements, dated April 1997. There were no exceptions to, or deletions from, this practice.

This Executive Summary summarizes the key findings of this assessment based on information and data available to Nova during the performance of this project. The Executive Summary also presents Conclusions and Recommendations, which are based on the conditions, which existed at the time of the assessment. Detailed information regarding these findings is provided in the corresponding section of the text of the report.

Summary/Key Findings

Location/Description

- ◆ The Site is approximately nine acres, consisting of a one-story rectangular warehouse building, with office space located in four of the five separate warehouse units within the building. An asphalt parking area is located on the north side of the building.

Historical Review

- ◆ Available historical information indicates the Site was vacant from at least 1931 until 1959 when construction of the eastern half of the warehouse building began, and was completed by 1970. The addition of the western half of the building was in 1981. Since the 1970s the building has reportedly been used as storage space, offices, and manufacturing/fabricating processes.

Current Operation/Tenants

- ◆ Five tenants occupy the Site. They are Nor-Cal Moving Services, Simpson Strong Tie, Specialty Containers, Old Republic Title, and Van Mulder Sheet Metal. The tenants use the space for offices, storage, and manufacturing/fabricating processes.

Hydrogeologic, Topographic and Surface Conditions

- ◆ Published hydrogeologic maps indicate the first occurrence of ground water is approximately 12 feet below the surface. The estimated ground water flow direction beneath the Site is northwesterly towards the San Francisco Bay.
- ◆ Storm water runoff at the Site is directed northwesterly to storm drains located on the adjacent property.
- ◆ No evidence of excavations, distressed vegetation, stained surface soils or dumping of hazardous materials was observed. No evidence of on-Site surface impoundments, pits, lagoons, ponds, or other bodies of water was observed during the Site reconnaissance.

Utilities and Building Systems

- ◆ Electricity is used to both heat and light the building.
- ◆ Municipal water and sanitary sewer service is provided to the Site by the City of San Leandro.

Chemical Storage

- ◆ Observed chemicals at the Site included small quantities of soldering fluxes, muratic acid, pastes, adhesives, roof cement, oil, gasoline, paints, solvents, and routine janitorial-cleaning chemicals. No indications of leaks, stains or improper storage of these materials were noted. The observed materials do not represent an environmental concern, provided they continue to be used as designed, are properly handled, and all regulations regarding their use are followed.

Waste Generation, Storage, and Disposal

- ◆ Observed warehouse waste included packaging materials such as cardboard, plastics, and wood. Generated office waste included paper and cans. The waste and recyclables are stored on Site in dumpsters, and picked up by Waste Management of San Leandro.
- ◆ Small-quantities of used oil are generated by Specialty Containers and Van Mulder Sheet Metal, which is stored on Site in small containers and then disposed of off-Site.
- ◆ Spent fluorescent bulbs are generated in the offices and are considered a hazardous waste in the State of California. Currently spent fluorescent bulbs are not being recycled, but are disposed of in the dumpsters with the other waste materials. According to the California Department of Toxic Substances Control, businesses are allowed to dispose of twenty-five used fluorescent bulbs per day. By the spring of 1998 used fluorescent bulbs will be regulated and will be required to be recycled in the State of California.
- ◆ No other hazardous, infectious, or specially regulated wastes were observed.

Polychlorinated Biphenyls (PCBs)

- ◆ Three, potentially PCB-containing pole-mounted transformers are located at the Site. There was no indication of leaks from these transformers. According to a representative of Pacific Gas & Electric, owner, old transformers containing PCBs, were replaced with non-PCB containing transformers in this area.
- ◆ One trash compactor, owned by Nor-Cal Moving Services is located at the Site. It is unknown if the compactor contains PCBs. There was no indication of leaks from the compactor.
- ◆ Light ballasts are located in the offices throughout the warehouse building, and may be contain PCBs if they were installed in 1978 or earlier. Based on the estimated age of construction of the offices at Nor-Cal Moving Services (1996), and Simpson Strong Tie (1994), PCB content within the light ballasts is unlikely.

Asbestos-Containing Building Materials (ACBM)

- ◆ Building materials noted during the Site visit which have historically been found to contain asbestos included suspended ceiling tiles, wallboard, textured surfacing, linoleum, joint tape and joint compound, baseboard, and carpet and linoleum mastic. The materials were observed in the offices and restrooms, but not in the warehouse sections. The materials were generally in good condition at the time of Nova's Site reconnaissance.
- ◆ Forty-five samples were collected from the potential ACBM during the Site reconnaissance by Mr. Mike Donahue, of MACS Lab, Inc., Santa Clara, and analyzed in Nova's laboratory in Chaska, Minnesota.
- ◆ Asbestos was detected in the sample of the linoleum from the men's restroom of Van Mulder Sheet Metal. Asbestos was not detected in any of the other samples collected.

Lead-Based Paint

- ◆ Paint chip samples were collected from the paint surfaces in the offices on August 6, 1997 by Mr. Mike Donahue, of MACS Lab, Inc., Santa Clara, California. The samples were analyzed on August 8, 1997 in their Santa Clara lab. One sample was collected from each tenant office space. The results of the analysis revealed lead content less than one percent in each sample.

Radon

- ◆ The Site was not tested since radon levels according to the United States EPA is expected to be below 4.0 picocuries per liter (pCi/l).

Lead-In-Drinking Water

- ◆ Nova collected five sets of drinking water samples at the Site, one set from each tenant space. A first-draw sample was collected after the tap had not been used for at least six hours. Five-minute purge samples were collected after running the water for a minimum of five minutes. Samples were submitted to Legend Technical Services of St. Paul, Minnesota. Lead was not detected at or above the USEPA action level in any of the samples collected.

Limited Indoor Air Quality Testing

- ◆ Measurements of carbon dioxide, temperature, and relative humidity were taken in each office space in the building. Carbon dioxide levels were within acceptable ranges. The relative humidity values were outside the published comfort zone, with above-average readings.

Storage Tanks

- ◆ No evidence of underground storage tanks was observed at the Site. Several aboveground argon, helium, and carbon dioxide gas cylinders, and propane tanks were observed at the Site. Impacts to the subsurface of the Site would not be expected from these gas compounds.

Surrounding Properties

- ◆ Gas cylinder, underground storage tanks, and 55-gallon drums were observed at Simpson Strong Tie east-northeast of the Site; aboveground and underground storage tanks were observed at Best Way Trucking located south of the Site in the Polvorosa Business Park. Obvious leaks or releases were not observed.

Regulatory Review

- ◆ Review of readily available regulatory agency data for the surrounding area identified several properties with the potential to impact subsurface conditions at the Site.

Findings and Conclusions

This EA has revealed no evidence of recognized environmental conditions in connection with the Site. However, the following items are of potential environmental concern.

- ◆ An underground storage tank release took place south of the Site at Polvorosa Business Park. According to the Alameda County Health Department, this facility has an extensive release of free product believed to be confined to the facility, currently flowing in a northwesterly direction within a sandy layer. A remediation system was installed for three years, but is currently not operating. The facility is being re-evaluated at this time.
- ◆ Spent fluorescent light bulbs are currently being disposed of in the dumpsters.
- ◆ Light ballasts possibly containing PCBs are located at the Site.

Recommendations

Based on the work completed for this Phase I EA, Nova recommends the following:

- ◆ If further assessment of the potential for the identified release south of the Site to impact the subsurface at the Site is required, further review of the specific regulatory files would be necessary. If the information is unavailable or inconclusive, a subsurface investigation would be necessary.
- ◆ Prior to removal or demolition, a determination should be made as to the presence of PCBs in the fluorescent light ballasts. Ballasts lacking a "No PCBs" label should be assumed to contain PCB. If ballasts are found to contain PCBs, they should be disposed of according to applicable regulations.
- ◆ Under the current regulations, businesses may dispose of 25 light tubes per day. Starting in the spring of 1998, all tubes will need to be recycled.
- ◆ ACBMs should be maintained through an Operations and Maintenance Program to ensure they are not damaged or disturbed during routine maintenance activities. If the materials become damaged, or will be disturbed during renovation or demolition activities, they should be repaired or removed by a licensed asbestos abatement contractor.
- ◆ Review of the regulatory agency data for the surrounding area identified several properties with the potential to impact subsurface conditions at the Site. If further assessment is required regarding the potential of a recognized environmental condition to occur at the Site, review of the specific regulatory files would be necessary.

TABLE OF CONTENTS

Section	Page
EXECUTIVE SUMMARY	i
Summary/Key Findings	i
Findings and Conclusions	vii
Recommendations	vii
1.0 PROJECT DESCRIPTION.....	1
1.1 Site Description.....	1
1.2 Purpose.....	1
1.3 Scope of Services.....	2
2.0 HYDROGEOLOGIC SETTING	3
2.1 Geologic Setting.....	3
2.2 Area Hydrogeology.....	3
2.3 Water Wells	3
3.0 HISTORICAL LAND USE REVIEW.....	4
3.1 Fire Insurance Maps.....	4
3.2 City Directories.....	4
3.3 Aerial Photographs.....	5
3.4 Local Agency Review.....	6
3.4.1 <i>San Leandro Inspections Department</i>	6
3.4.2 <i>San Leandro Assessor's Department</i>	6
3.4.3 <i>Alameda County Health Department</i>	6
3.5 Interviews.....	7
3.6 Previous Reports and Proceedings.....	7
4.0 PRIOR INVESTIGATIONS.....	8
5.0 SITE RECONNAISSANCE.....	9
5.1 Site Access and Limitations.....	9
5.2 Current Operations/Tenants.....	9
5.3 Hydrologic, Topographic and Surface Conditions	10
5.4 Utilities and Building Systems	10
5.5 Chemical Storage.....	10
5.6 Waste Generation, Storage, and Disposal.....	11
5.7 Storage Tanks.....	12
5.8 Surrounding Property Observations.....	12
5.9 Polychlorinated Biphenyls (PCBs).....	13

5.10 Asbestos Containing Building Materials (ACBM).....13
5.11 Lead-Based Paint14
5.13 Surrounding Property Observations.....14
5.13 Surrounding Property Observations.....14
6.0 REGULATORY REVIEW.....18
6.1 Federal and State Database Review18
6.2 Local File Review/Information.....31
 6.2.1 *San Leandro Fire Department*31
7.0 STANDARD OF CARE32
REFERENCES33

List of Figures

- Figure 1 Site Location Map
Figure 2 Site Diagram

List of Tables

- Table 1 Asbestos Analytical Results

List of Appendices

- Appendix A Plat Map
Appendix B Photographic Documentation
Appendix C Lead-Based Paint Analytical Results
Appendix D Lead-In-Drinking Water Analytical Results
Appendix E Regulatory Database Evaluation Report

1.0 PROJECT DESCRIPTION

1.1 Site Description

Nova Environmental Services, Inc. (Nova) was authorized by J. P. Morgan Investment to perform a Phase I Environmental Assessment (EA) of the property at 1501 Dolittle Drive, San Leandro, California, Alameda County, hereafter referred to as the "Site". The Site is located in Township 3 South, Range 3 West on the San Leandro, California topographic map. The topographic map of the area, with the Site location marked, is shown on Figure 1. The plat map of the area, with the Site location marked, is included in Appendix A.

The Site is approximately nine acres, consisting of a one-story rectangular warehouse, with office space in four of the five separate warehouse units within the building. Construction of the building was completed in 1970, with warehouse and office additions in 1981, 1985, 1986, 1994, and 1996.

1.2 Purpose

The purpose of this EA was to identify the potential for recognized environmental conditions to exist at the Site. The term recognized environmental conditions means the presence or likely presence of any hazardous substances or petroleum products on a property under conditions that indicate an existing release, a past release, or a material threat of a release, of any hazardous substances or petroleum products into structures on the property or into the ground, ground water, or surface water of the property. The term includes hazardous substances or petroleum products even under conditions in compliance with laws. The term is not intended to include de minimis conditions that generally do not present a material risk of harm to public health or the environment and that generally would not be the subject of an enforcement action if brought to the attention of appropriate governmental agencies.

Nova's Scope of Services for this Phase I EA conforms with the American Society for Testing and Materials (ASTM) due diligence standards detailed in the ASTM document "Standard Practice for Environmental Site Assessments: Phase I Environmental Site Assessment Process" (ASTM designation E1527-97); and JPMIM Phase I Environmental Audit Requirements, dated April 1997. There were no exceptions to, or deletions from, this practice.

1.3 Scope of Services

Services provided for this project included:

- ◆ A review of readily available topographic, geologic, and hydrogeologic information pertaining to the Site and surrounding area;
- ◆ A review of readily available information regarding historical land use activities at the Site, and interviews with people that have knowledge regarding the past or present uses of the Site;
- ◆ A reconnaissance of the Site to visually and physically observe the Site for evidence of potential recognized environmental conditions;
- ◆ A limited review of federal, state, and local regulatory information for reported potential environmental hazards on or in the vicinity of the Site;
- ◆ Collection of representative samples of potential asbestos containing building materials to analyze for asbestos content;
- ◆ Collection of drinking water samples to analyze for the presence of lead;
- ◆ Collection of interior paint chips to analyze for the presence of lead; and
- ◆ Testing the air for carbon dioxide, relative humidity and temperature levels.

No other sampling or analytical testing was conducted. This Phase I EA does not constitute a regulatory compliance audit of the Site; however, any obvious issues of noncompliance are noted in the report.

2.0 HYDROGEOLOGIC SETTING

Readily available hydrogeologic information was reviewed to evaluate surface and subsurface characteristics in the vicinity of the Site. This section summarizes the results of the hydrogeologic evaluation. Information reviewed for this project is listed in the Reference section.

2.1 Geologic Setting

The elevation of the Site is approximately 10 feet above mean sea level based on the topographic map reviewed. Based on published geological information, surficial materials in the area are terrace sediments, consisting predominantly of silty clay with thin interspersed layers of sand. These deposits may be covered by thick artificial fill in heavily developed areas.

2.2 Area Hydrogeology

Published hydrogeologic maps indicate the first occurrence of ground water is approximately 12 feet below the surface.

The estimated regional ground water flow direction within the surficial deposits appears to be northwesterly toward the San Francisco Bay, subject to local variations. Ground water flow direction is estimated based on a review of published maps. Site specific ground water flow conditions may be impacted by a variety of factors including, but not limited to, local topography, geologic anomalies, utilities, nearby wells or sumps, and local drainage patterns. Site specific ground water information would require a ground water investigation, which is beyond the scope of this Phase I EA.

2.3 Water Wells

Mr. John Bertorello of the Maintenance Department of the East Bay Utility District, reviewed the well records for the City of San Leandro. No well records were on file with the East Bay Utility District for the Site.

3.0 HISTORICAL LAND USE REVIEW

3.1 Fire Insurance Maps

Fire insurance maps were created for insurance underwriters and often contain information regarding the uses of individual structures, and the locations of fuel and/or chemical storage tanks which may have been on a particular property. A search by the Environmental Risk Information and Imaging Services (ERIIS) revealed no historic map coverage available for the Site.

3.2 City Directories

City Directories provide listings, arranged by street address, of businesses and residences for the year in which the directory was published. San Leandro City Directories for the years 1931, 1940, 1948, 1951, 1953, 1956, 1959, and 1965 were reviewed, and summarized below. City Directories after the year 1965 were not available.

1931, 1940, 1948, 1951

The Site and surrounding properties were not identified.

1953

Bill's Shell Service-gas station is identified at 1505 Dolittle Drive. The Ridge Foundry is located southeast of the Site, and other surrounding properties are small businesses.

1956

The Site was not identified. A Standard gas station is listed at 1244 Dolittle Drive. The other two addresses listed were Walsh & Williams Shell Service at 1805 Dolittle Drive, and Gene's Union Service at 1903 Dolittle Drive. Surrounding properties are small businesses and residential.

1959

The Site was not identified. McAuley's Shell Service was listed at 1805 Dolittle Drive, and Will's Union Service at 1903 Dolittle Drive. Surrounding properties are small businesses and residential.

1965

The Site was not identified. Burke Shell Service is listed at 1805 Dolittle Drive. Les's Union Service-gas station is listed at 1903 Dolittle Drive. Surrounding properties are small businesses and residential.

Bill's Shell Service gas station listed at the Site in 1953, is not listed on any of the earlier or later City directories. It appears that it should have been listed as 1805 Dolittle Drive, which would correspond to the other years and to the following aerial photographs, which indicates that no structures resembling a gas station were present at the Site

3.3 Aerial Photographs

Aerial photographs for the Site area were available at the Pacific Aerial Survey in San Leandro. The aerial photographs for the years 1947, 1959, 1969, 1981, and 1996 were reviewed and are summarized as follows.

1947

The Site and surrounding properties are vacant and could be agriculturally developed.

1959

The eastern portion of the Site appears to have a large rectangular structure consisting of two equal sections, that appears to be the first construction of the warehouse building that exists there today. It does not appear to have a roof. Properties north and northeast of the Site are vacant. East of the Site is a large building possibly corresponding to Simpson Strong Tie present there today. Southeast of the Site is a large building corresponding to the Ridge Foundry located there today. South of the Site are two medium sized buildings, possibly corresponding to a trucking firm that had existed there, based on a file review conducted at the San Leandro Fire Department. Several cattle yards are located west of the Site. City streets appear similar to today.

1969

The eastern half of the warehouse building appears to be completed. Surrounding properties appear similar to the 1959 aerial photograph.

1981

Construction of the western half of the warehouse building is taking place. Several buildings exist north of the Site possibly corresponding to Spieker Properties existing there today. The other surrounding properties appear similar to the 1969 aerial photograph.

1996

The Site and surrounding properties appears as it does today.

3.4 Local Agency Review

3.4.1 San Leandro Inspections Department

A file review of the Site at the San Leandro Inspections Department was conducted. Several sections of the warehouse building were upgraded and remodeled in 1985 and 1986.

3.4.2 San Leandro Assessor's Department

The San Leandro Assessor's Department estimated the property parcel at approximately 394,195 square feet or approximately 9.2 acres.

3.4.3 Alameda County Health Department

According to Mr. Scott Seery, County Inspector, no environmental concerns or releases have been associated with the Site. Mr. Seery stated that a release was reported to the health department ten years ago on the property directly south of the Site; this release is still under investigation.

3.5 Interviews

The following people were interviewed in conjunction with this EA.

Contact Name	Affiliation	Interviewed
Creighton Fong	Assistant Controller, Nor-Cal Moving	August 6-7, 1997
David Kocher	General Manager, Specialty Containers	August 6, 1997
Bob Freeman	General Manager, Old Republic Title	August 6, 1997
Sharon Rucker	Office Manager, Van Mulder Sheet Metal	August 6, 1997
Jay Jurich	Shop Foreman, Van Mulder Sheet Metal	August 6, 1997
Phil Sayer	Simpson Strong Tie	August 6, 1997
Mile O'Neil	Lincoln Property Company	August 11, 1997

The information from these interviews appears in various sections of this report depending upon the nature of the information.

3.6 Previous Reports and Proceedings

The Site owners and Site Managers were asked if they knew of any existing reports, permits, or other documents as listed in section 9.8 of ASTM E 1527-97. All previous reports, which were available for review are discussed in section 4.0.

The Site owners and Site Managers were asked if they knew of any pending, threatened, or past litigation, administrative proceedings, or notices of violations concerning the Site relating to hazardous substances or petroleum products. None of the parties had any knowledge of such proceedings against the Site property.

4.0 PRIOR INVESTIGATIONS

According to information available to Nova and to the Site owners and Site Managers, reports of previous investigations at the Site either do not exist, or are not available.

5.0 SITE RECONNAISSANCE

A reconnaissance of the Site was conducted by Ms. Ginger Zabolotney of Nova on August 6, and 7, 1997, to identify potential recognized environmental conditions in connection with the Site. A diagram of the Site is attached as Figure 2. Selected photographs taken during the Site reconnaissance are included as Appendix B.

5.1 Site Access and Limitations

Access to the Site, was provided by the Managers of each of the five warehouse spaces located in the building. The Site Managers accompanied Nova during the Site reconnaissance.

Nova was able to visually and physically observe the periphery of the property as well as the interior of the five-warehouse/office spaces located on the property.

5.2 Current Operations/Tenants

Nor-Cal Moving Services, Specialty Containers Inc., Simpson Strong Tie, Van Mulder Sheet Metal, and Old Republic Title are the current tenants at the Site.

Nor-Cal Moving stores and distributes furniture and household goods. Simpson Strong Tie manufactures metal supports and uses the Site to store their finished product. The office area in their warehouse space is currently unoccupied. Specialty Containers fabricates small metal boxes for coffees and other products. Old Republic Title use their warehouse to store office furniture and files. There is a restroom but no office space in their warehouse unit. Van Mulder Sheet Metal fabricates architectural sheet metal, which include vents, ducts, and louvers.

5.3 Hydrologic, Topographic and Surface Conditions

The topography of the Site slopes gently to the northwest. Storm drains located next to the eastern and northern edge of the Site collect storm-water runoff. No sump pumps are located at the Site.

No evidence of surface water features including lagoons, impoundments, ponds, creeks or other bodies of water was observed. No evidence of distressed vegetation, soil mounds, filled areas, or patched pavement was observed.

5.4 Utilities and Building Systems

The City of San Leandro supplies the Site with water. According to Ms. Josie Costa of the Oakland Public Affairs Department, the drinking water at the Site is in compliance with United States Environmental Protection Agency (USEPA) Drinking Water Quality Standards.

The Site is serviced by municipal-sanitary and storm-sewer systems.

Electricity is provided to the Site by Pacific Gas and Electric (PG&E), which is used for heating and lighting of the office/warehouse spaces.

No strong, pungent or noxious odors were noted during the Site visit. No roadways, railroad or evidence of pipelines were observed on the Site. A rail line runs adjacent to the Site along its south side.

5.5 Chemical Storage

Hazardous material/chemicals identified by visual observation of the Site are listed below. Selected photographs are included in Appendix B.

CHEMICAL STORAGE

Type of Material	Approximate Quantities	Storage Location	Use
Soldering fluxes, muratic acid, pastes, adhesives, roof cement, oil, gasoline, paints, and solvents	Small quantities	Steel cabinet located outside along the west end of the building, next to Van Mulder Sheet Metal.	Fabricating sheet metal and maintenance of machines.
Lubricating oil	Small Quantities	Warehouse at Specialty Containers	Machine maintenance
Typical household cleaning chemicals and floor cleaners	Small Quantities	Various locations in each tenants warehouse and office space	Office and warehouse cleaning

Based on observations made during the Site reconnaissance, no indications of potential routes of entry to the subsurface were observed in association with the storage of these materials. There was no evidence of leaks or spills associated with the use of these chemicals.

5.6 Waste Generation, Storage, and Disposal

Waste generation, storage, and disposal practices identified by visual observation of the Site are listed below:

WASTE GENERATION, STORAGE, AND DISPOSAL

Type of Material	Source	Storage Location	Disposal
Cardboard, plastic, wood	Packaging of furniture, and household goods	Dumpsters	Contracted waste hauler
Spent fluorescent light bulbs	Office areas	Dumpsters	Contracted waste hauler
Used oil	Machine maintenance	Small containers at Specialty Containers and Van Mulder Sheet Metal	Disposed of off site

Based on observations made during the Site reconnaissance, no indications of spills, leaks, overflows, or potential routes of entry to the subsurface were observed in association with these materials. No other hazardous, infectious or other specially regulated wastes were observed.

According to Ms. Carmen Amezcea of the California Department of Toxic Substances Control, businesses are allowed to dispose of twenty-five used fluorescent bulbs per day. By the spring of 1998, all used fluorescent bulbs will be required to be recycled in the State of California.

Floor drains are not present in the warehouse or office spaces at the Site. Floor drains are present in the restrooms and the lunchroom at Nor-Cal Moving Systems.

5.7 Storage Tanks

According to Mr. Mike O'Neil of Lincoln Property Company, and Mr. Creighton Fong, Assistant Controller for Nor-Cal Moving Services, no underground storage tanks (USTs) are located at the Site.

Aboveground storage tanks (ASTs) identified during the Site reconnaissance included several argon, helium, and carbon dioxide gas cylinders, and propane tanks. Impacts to the subsurface of the Site would not be expected from these gas compounds.

5.8 Surrounding Property Observations

General observations of properties adjoining the Site were conducted in conjunction with on-Site observations made on August 6, and 7, 1997, and are summarized below.

Direction	Use	Observed Chemical Use/Storage?
North	Spieker Properties	No
East	Simpson Strong Tie	Yes, USTs, many 55-gallon drums, and gas cylinders
South	Polvorosa Business Park	Yes, two large propane ASTs, and three USTs
West	Vacant	No

Evidence of outdoor storage of chemicals was observed on the adjoining properties to the east and south. Observations of adjacent properties did not reveal any obvious visual evidence of environmental concerns.

5.9 Polychlorinated Biphenyls (PCBs)

Potential PCB-containing equipment identified by visual observation of the Site are listed below:

Equipment Type	Owner	Location	Leak?	Containing?
Trash Compactor	Nor-Cal	Nor-Cal Moving Services	No	Unknown
Three pole-mounted transformers	PG & E	Located on one pole, on the north/center side of the building	No	Unknown

Labeling regarding PCB content was not visible. Leakage of dielectric fluid was not observed near the trash compactor or under the transformers. The trash compactor would need to be tested to determine PCB content.

According to Mr. Robert Steiger, a representative of Pacific Gas & Electric (PG&E), PG&E are the owners of the transformers. Mr. Steiger stated that the transformers on the Site were replaced with non-PCB containing transformers. PG&E is responsible for any needed maintenance, repairs, or cleanup associated with their transformers.

Light ballasts are located in the offices throughout the warehouse building, and may be PCB containing. Mr. Yosh Tokiwa of the EPA Toxics Division in the State of California stated that light ballasts installed in 1978 or earlier usually contained PCBs. Based on the estimated age of construction of the offices at Nor-Cal Moving Services (1996), and Simpson Strong Tie (1994), PCB content within their light ballasts is unlikely. Light ballasts in the offices at Specialty Containers and Van Mulder Sheet Metal are older and therefore may contain PCBs. Prior to removal or demolition, a determination should be made as to the presence of PCBs in the fluorescent light ballasts. Ballasts lacking a "No PCBs" label should be assumed to contain PCBs.

5.10 Asbestos Containing Building Materials (ACBM)

Building materials noted during the Site visit which have historically been found to contain asbestos included suspended ceiling tiles; wallboard; textured surfacing, linoleum; joint tape and joint compound; and baseboard, carpet and linoleum mastic. The materials were observed in the offices and restrooms, but not in the warehouse sections. The materials were in good condition at the time of Nova's Site reconnaissance.

Forty-five potential ACBM samples were collected. The linoleum from the men's restroom at Van Mulder Sheet Metal was found to contain 30 percent Chrysotile asbestos. No asbestos was detected in the other 44 samples collected. The asbestos analytical results are summarized in Table 1.

5.11 Lead-Based Paint

Based on the date of construction of the warehouse building, paint chip samples from suspect paint surface in the offices were collected on August 6, 1997 by Mr. Mike Donahue, of MACS Lab, Inc., Santa Clara, California. The samples were analyzed on August 8, 1997 in their Santa Clara lab. One sample was collected from each tenant office space, and the results of the analysis revealed lead content less than one percent in each sample. Lead-based paint test results are presented in Appendix C.

5.12 Lead-In-Drinking Water

Nova collected five sets of drinking water samples at the Site, one set from each tenant space. A first-draw sample was collected, after the tap had not been used for at least six hours. Five-minute purge samples were collected after running the water for a minimum of five minutes. Both samples were submitted to Legend Technical Services Laboratories, Inc. of St. Paul, Minnesota. Lead was not detected at or above the USEPA action level in any of the samples collected. The laboratory results are attached in Appendix D.

5.13 Air-Quality Survey

Measurements of dry bulb and wet bulb temperatures as well as carbon dioxide (CO₂) measurements were taken by Ms. Ginger Zabolotney of Nova on August 6, 1997.

Measurements were collected in the following locations: hallway near the lunchroom and restrooms of Nor-Cal Moving Services, office area of Specialty Containers, and office area of Van Mulder Sheet Metal. Samples were not collected at Simpson Strong Tie or Old Republic Title, since their office spaces are currently not occupied. They are only using the warehouse portion for storage.

Two sets of measurements were collected. One set was collected between 9:45am and 11:40am, and the other was collected between 1:00pm and 2:30pm.

Quantification of contaminants in air for evaluating adverse health effects on people is typically expressed in part of contaminant per million parts of air (ppm) by volume. Measurements were made for CO₂ levels using a Sensidyne Gastec Analyzer with direct reading detector tubes. Dry bulb and wet bulb temperature measurements were collected using a sling psychrometer.

Carbon Dioxide

CO₂ concentrations measured in the building are summarized in the table below.

Location	Carbon Dioxide(ppm)	
	Morning	Afternoon
Hallway of Nor-Cal Moving	900 (nearby warehouse door closed)	375 (warehouse door open)
Office area of Specialty Containers	500 (entrance door open)	300 (entrance door closed)
Office area of Van Mulder Sheet Metal	325	300

CO₂ concentrations have been widely used as an indicator of indoor air quality. Comfort (odor) criteria are likely to be satisfied if the ventilation rate is set so that 1000 ppm CO₂ is not exceeded. Carbon dioxide levels greater than 1000 ppm indicate inadequate supply of fresh air. The following chart indicates typical office scenarios regarding the use of CO₂ transmitter/sensor control units to ensure proper ventilation for energy management, indoor air quality and safety. (This chart was extracted from an article published in Indoor Air Review, August, 1991).

Carbon Dioxide Levels (PPM)	Effects and Solutions
350 – 450	Normal Outside Air
Less than 600	Acceptable Fresh Air
600 – 800	Occasional complaints particularly if temperature rises
> 800	Complaints are more prevalent Increase outside air
> 1,000	General complaints Increase outside air

The Occupational Safety and Health Administration (OSHA) has established exposure limits for a large variety of contaminants. The current OSHA standard for CO₂ is 10,000 ppm. The American Conference of Governmental Industrial Hygienists (ACGIH) has recommended 5,000 ppm as the 8-hour time weighted average Threshold Limit Value. The American Society of Heating, Refrigerating and Air Condition Engineers (ASHRAE) has established 1,000 ppm of CO₂ as a guideline for selected air contaminant of indoor origin. This level is not considered a health risk but is a surrogate for human comfort (odor). Concentrations of CO₂ exceeding OSHA standards are generally found where CO₂ gas is used. Typical uses include pop-bottling operations where CO₂ is used for carbonating beverages. Also, exposures exceeding the OSHA limit may be found where dry ice is used in poorly ventilated areas.

The concentration of CO₂ measured in the buildings were below ASHRAE recommendations (1,000 ppm), and were significantly below OSHA occupational exposure standards (10,000 ppm), and ACGIH Threshold Limit Values (5,000 ppm).

Relative Humidity (RH) and Temperature

The sense of thermal comfort (or discomfort) results from an interaction between temperature, relative humidity, air movement, clothing, activity level, and individual physiology. Temperature and relative humidity directly effect thermal comfort. These factors may also provide indirect indications of HVAC (Heating, Ventilating and Air-Conditioning) condition and the potential for airborne contamination from biological or organic compounds. There is considerable debate among health professionals concerning recommended levels of relative humidity; however, the humidity levels recommended by different organizations generally range between 30% and 60% RH. The EPA Building Air Quality December 1991 manual suggests that indoor air quality is judged by occupants to be worse as temperatures rise above 76 F, regardless of the actual air quality.

The following table shows the range of temperature and relative humidities that fall within the comfort zone for most individuals dressed in typical clothing involved in light, mostly sedentary activity during the winter and summer.

This table was adapted from ASHRAE Standard 55-1981.

Relative Humidity	Summer Temperatures	Winter Temperatures
30%	74.0 – 80.0 F	68.5 – 76.0 F
40%	73.5 – 79.5 F	68.5 – 75.5 F
50%	73.0 – 70.0 F	68.5 – 74.5 F
60%	72.5 – 78.0 F	68.0 – 74.0 F

The following data was collected in the buildings on the Site by Nova on August 6, 1997:

Location	Temperature degrees F F0 Dry Bulb/Wet Bulb		Relative Humidity	
	Morning	Afternoon	Morning	Afternoon
Hallway of Nor-Cal Moving	70/64	70/63	71%	69%
Office area of Specialty Containers	72/68	66/63	81%	80%
Office area of Van Mulder Sheet Metal	75/68	76/68	71%	70%

Although the temperatures in the tested areas were generally considered to be within the comfort zone, the relative humidities were outside the comfort zone. The relative humidities were calculated twice at each location to verify the results.

6.0 REGULATORY REVIEW

6.1 Federal and State Database Review

Nova reviewed regulatory agency database information compiled by the Environmental Risk Information and Imaging Services (ERIIS) to help identify recognized environmental conditions in connection with the Site. Unless stated otherwise in this section, the scope of Nova's review is limited to review of the information provided by ERIIS, and does not include review of regulatory agency files pertaining to specific sites that may have been identified.

The ERIIS report covers a 1.5-mile radius, covering most properties in the same zip code region. The ERIIS report includes a list of facilities that could not be precisely located due to inadequate address information. Nova reviewed this list and determined where these facilities are located relative to the Site. The information was incorporated into the discussion of the appropriate database.

The results of the review for each database are discussed below. The ERIIS report is attached as Appendix E.

EPA - The National Priorities List (NPL), also known as the Superfund list, is the United States Environmental Protection Agency (EPA) listing of uncontrolled or abandoned hazardous waste sites. These sites are targeted for possible long-term remedial action under the Superfund Act of 1980. The list is primarily based on the EPA's Hazardous Ranking System.

- ◆ No listings were identified on or within a 1.5-mile radius of the Site.

EPA - The Comprehensive Environmental Response, Compensation, and Liability Information System (CERCLIS) is the EPA database of known or suspected uncontrolled or abandoned hazardous waste sites. These sites have either been investigated, or are currently under investigation by the EPA for the release or threatened release of hazardous substances.

- ◆ No listings were identified on or within a 1.5-mile radius of the Site.

EPA - No Further Remedial Action Planned (NFRAP) identifies those sites removed from the CERCLIS database. These facilities may have been removed because it was determined after initial investigation that contamination did not exist, the contamination was removed quickly without need for the site to be placed on the NPL and/or the contamination was not serious enough to require further federal Superfund action or NPL consideration.

- ◆ No listings were identified on or adjacent to the Site.

Twelve facilities were identified within a 1.5-mile radius of the Site. Eleven of these facilities have a potential crossgradient ground water flow direction relative to the Site, or are over one mile from the Site. Based on this information these facilities are not expected to impact the subsurface at the Site. One facility is located potentially upgradient from the Site and is summarized as follows.

- ◆ Williams Street Site, 1964 Williams Street; approximately 0.3 mile southeast of the Site. This facility is not listed on any other database; therefore, this facility was delisted from the CERCLIS database because it was determined after initial investigation that either contamination did not exist, the contamination was removed quickly without need for the site to be placed on the NPL, and/or the contamination was not serious enough to require further federal Superfund action or NPL consideration. Based on this information, this facility is not expected to impact subsurface conditions at the Site.

EPA - The Resource Conservation and Recovery Information System (RCRIS) is a database of facilities which generate or treat, store or dispose of EPA regulated hazardous waste, or meet other applicable requirements of the Resource Conservation and Recovery Act (RCRA). Inclusion on this database does not imply that mishandling or a release of hazardous waste has occurred at the facility. RCRIS categories are as follows:

Small Quantity Generators (SQG). Facilities listed under SQG either generate from 100 kilograms (kg) to 1000 kg of EPA regulated hazardous waste per month, or meet other applicable requirements of RCRA.

- ◆ No listings were identified on the Site.

One hundred SQG facilities are located within a 1.5-mile radius of the Site. One facility is located adjacent to the Site and summarized as follows.

- ◆ Simpson Strong Tie, 1450 Dolittle Drive, located northeast of the Site across Dolittle Drive, at a potential crossgradient ground water flow direction relative to the Site.

This facility is listed on other databases and is discussed in those sections.

Large Quantity Generators (LQG). Facilities listed under LQG either generate more than 1000 kg of EPA regulated hazardous waste per month, or meet other applicable requirements of RCRA.

- ◆ No listings were identified on or adjacent to the Site.
- ◆ Thirteen listings were identified within a 1.5-mile radius of the Site.

Treatment, Storage, and Disposal Facilities (TSD). Facilities listed under TSD are sites that either treat, store, and/or dispose of EPA regulated hazardous waste.

- ◆ No listings were identified on or within a 1.5-mile radius of the Site.

EPA - The Civil Enforcement Docket tracks civil judicial cases filed by the U.S. Department of Justice on behalf of the EPA. This report contains information on cases from 1972 to the present.

- ◆ No listings were identified on or adjacent to the Site.

One facility was identified within a 1.5-mile radius of the Site and is summarized as follows:

- ◆ Owens Corning Asphalt Division, 2005 Marina Boulevard; approximately 0.6-mile southeast of the Site at a potential upgradient ground water flow direction relative to the Site. Based on the distance of this facility relative to the Site, impacts to subsurface conditions at the Site are not expected.

EPA - The Emergency Response Notification System (ERNS) is a national database used to store information concerning the sudden and/or accidental release of hazardous substances, including petroleum. The database contains preliminary information from spill reports made to various federal departments including the EPA.

- ◆ No listings were identified on or adjacent to the Site.

Two facilities were listed within a 1.5-mile radius of the Site and are summarized as follows.

- ◆ Likit Windows, 888 Dolittle Drive; approximately 0.4-mile northwest of the Site, at a potential downgradient ground water flow direction relative to the Site.
- ◆ Pacific Gas and Electric, 1111 Aladdin Avenue; approximately 1.5-miles southeast of the Site at a potential upgradient ground water flow direction relative to the Site.

Spills of hazardous substances occurred at these two facilities and were contained. Based on this information and the potential ground water flow direction at Likit Windows relative to the Site, and the distance of Pacific Gas and Electric from the Site, these facilities are not expected to impact subsurface conditions at the Site.

EPA - The EPA Facility Index System (FINDS) is an inventory of all facilities regulated or tracked by the EPA. Each facility is assigned a unique number, which serves as a cross-reference to other EPA databases.

- ◆ No listings were identified on the Site.

One hundred and eighty-six facilities were identified within a 1.5-mile radius of the Site. Three facilities were identified adjacent to the Site and are summarized as follows.

- ◆ Ridge Foundry, Inc., 1554 Dolittle Drive; approximately 0.03-mile southeast of the Site, at a potential upgradient ground water flow direction relative to the Site.

- ◆ Simpson Strong Tie Company, 1450 Dolittle Drive; approximately 0.04-mile northeast of the Site at a potential crossgradient ground water flow direction relative to the Site.
- ◆ First Image Management Company, 2235 Polvorosa Drive #230; approximately 0.02-mile southwest of the Site at a potential crossgradient ground water flow direction relative to the Site.

These facilities are listed in other databases and discussed in those sections. The remaining FINDS facilities are not expected to impact subsurface conditions at the Site since they are not listed in any other database.

EPA - Permit Compliance System Report (PCS) contains information pertaining to facilities that have been issued permits for routine discharge of waste water or hazardous waste into either an injection well or surface water.

- ◆ No listings were identified on or within a 1.5-mile radius of the Site.

EPA - Toxic Release Inventory System (TRIS) identifies facilities which release and/or transfer reportable quantities of toxic chemicals to the air, land or water. Listed facilities are required to report these discharges under SARA Title III, Section 313. Identification on this list does not imply that an uncontrolled release of chemicals has occurred.

- ◆ No listings were identified on or adjacent to the Site.

Eighteen facilities were listed within a 1.5-mile radius of the Site. One facility is located within 0.25-mile southeast of the Site and is summarized as follows.

- ◆ Airco Cylinder Distributor Gases, 1588 Dolittle Drive, approximately 0.06-mile southeast of the Site at a potential upgradient ground water flow direction relative to the Site. According to the ERIIS report an air release took place at this facility; therefore, impacts to the subsurface of the Site are not expected.

Based on their distance from the Site, potential impacts to the subsurface of the Site are not expected from the remaining seventeen TRIS facilities.

California Leaking Underground Storage Tank Report (LRST) contains information pertaining to reported leaking underground storage tanks within the State of California. ERIIS has obtained the LUSTIS information from the California EPA and the LUST lists from each of the Regional Water Quality Control Boards.

- ◆ No listings were identified on the Site.

One hundred and thirty facilities were identified within a 1.5-mile radius of the Site. Facilities located within a 0.5-mile radius of the Site, at a potential upgradient ground water flow direction relative to the Site are summarized as follows. Two facilities were identified adjacent to the Site, which are summarized first.

- ◆ Simpson Manufacturing (Simpson Strong Tie), 1532 Dolittle Drive, is located adjacent to the Site across Dolittle Drive and should be listed as 1450 Dolittle Drive, since the release did not occur at the Site. This information is based on a file review of Simpson Strong Tie at the Fire Department in San Leandro. The release from a waste-oil tank was reported on November 1990, and the UST was removed and soil contamination was present. Ground water contamination was not indicated.
- ◆ Polvorosa Business Park, 2235 Polvorosa Drive #2265, is located adjacent to the Site on its south side. A release was reported in December 1988. According to Mr. Scott Seery of the Alameda County Health Department, this facility had been a trucking yard for thirty years. Mr. Seery stated that the release is extensive, consisting of free product in the ground water, believed to be confined to the facilities property boundaries, currently flowing northwesterly within a sandy layer. According to Mr. Seery the ground water gradient is almost flat and the ground water flow direction may change periodically subject to local recharge variations. A ground water remediation system was in operation for three years, but currently not in operation. This facility is being re-evaluated at this time.
- ◆ Airco, 1590 Dolittle Drive; approximately 0.08-mile southeast of the Site. A release was reported in October 1988. Information presented in the ERIIS report indicated only soil was impacted, and the case has been closed.
- ◆ Norcal Towing Equipment, 1616 Dolittle Drive; approximately 0.1-mile southeast of the Site. Two separate releases were reported in April 1991. Information presented in the ERIIS report indicated that a preliminary site assessment work plan was submitted on August 1990 to excavate and treat. It appears that only soil contamination is present.

- ◆ Oakland Sandblasting Company, 1620 Dolittle Drive; approximately 0.1-mile southeast of the Site. The release date or type of release is not indicated.
- ◆ Sullair Pacific Company, 1618 Dolittle Drive; approximately 0.1-mile southeast of the Site. A release was reported in April 1991. Soil contamination occurred from a gasoline release, and a preliminary site assessment work plan has been submitted to excavate and dispose of the contaminated soils.
- ◆ Pacific Bell, 1661 Dolittle Drive; approximately 0.15-mile southeast of the Site. The ERIIS report indicated that two releases occurred at this facility, and that the case was closed on November 9, 1995.
- ◆ AT&T, 1717 Dolittle Drive; approximately 0.2-mile southeast of the Site. A toluene release was reported in August 1990. A preliminary site assessment is underway.
- ◆ Crown Zellerbach, 2010 Williams Street; approximately 0.3-mile southeast of the Site. A release was reported in July 1, 1982 with post remedial action monitoring underway.
- ◆ Berkeley Farms, 1960 Williams Street; approximately 0.33-mile southeast of the Site. A release was reported in March 1992. Soil contamination is present at the Site.
- ◆ Unocal, 1903 Dolittle Drive; approximately 0.35-mile southeast of the Site. A release was reported in August 1988 and soils were excavated and treated. The status of this facility is listed as case closed.
- ◆ Golden Gate Seafood, 1815 Williams Street; approximately 0.4-mile southeast of the Site. A release was reported in June 1992. There appears to be soil contamination at this facility with a preliminary site assessment work plan submitted.
- ◆ Lincoln Properties, 1946-1958 Williams Street; approximately 0.5-mile southeast of the Site. A release was reported in December 1989, and the status of this facility is listed as case closed.

Facilities located within a 0.25-mile radius of the Site, at a potential crossgradient ground water flow direction relative to the Site are summarized as follows.

- ◆ Adhor Farms, 1400 Dolittle Drive; approximately 0.1-mile northwest of the Site. A release was reported in December 1983. Post remedial action monitoring is being conducted at the facility.
- ◆ Georgia Pacific, 2300 Polvorosa Drive; approximately 0.13-mile southwest of the Site. A release was reported in May 1996. The status of this facility is listed as case closed.

- ◆ Lincoln Properties, 1345 Dolittle Drive; approximately 0.15-mile northwest of the Site. A release was reported in May 1989 and a remedial action is underway.
- ◆ Frank Sanchez Trucking, 1280 Dolittle Drive; approximately 0.21-mile northwest of the Site. A release was reported in October 1990. The status of this facility is listed as no action, and the case type is undefined.
- ◆ Prescolite, 1251 Dolittle Drive; approximately 0.24-mile northwest of the Site. A release was reported in November 1986, and the status of this facility is listed as case close.
- ◆ Crain Pacific, 2451 Polvorosa Drive; approximately 0.25-mile southwest of the Site. A release was reported in July 1986, and the status of this facility is listed as case closed.

Based on their proximity and/or ground water flow directions relative to the Site, these LRST facilities have potential to impact subsurface conditions at the Site. Based on their distances from the Site, the remaining LRST facilities are not expected to impact subsurface conditions at the Site.

California Underground Storage Tank Report (RST) commonly known as the SWEEPS Report, is a comprehensive listing of all registered underground storage tanks located within the State of California. Identification on this list implies that an uncontrolled release of hydrocarbons has not occurred.

- ◆ No listings were identified on the Site.

One hundred and thirty-nine facilities were identified within a 1.5-mile radius of the Site. The facilities with UST leaks are discussed in the LRST database. Two facilities listed are located adjacent to the Site and are summarized as follows.

- ◆ Delta, 1555 Dolittle Drive, approximately 0.03-mile southeast of the Site at a potential upgradient ground water flow direction relative to the Site. The listing indicates that eight tanks have been removed from this facility, with no current active USTs.
- ◆ Ridge Foundry, 1554 Dolittle Drive, approximately 0.03-mile southeast of the Site at a potential upgradient ground water flow direction relative to the Site. The listing indicates that one UST has been removed at this facility, with no current active USTs.

During the Site reconnaissance on August 6, 1997, three active USTs were identified at Best Way Trucking located in Polvorosa Business Park directly south of the Site. These USTs are not listed in the ERIIS Report.

California Solid Waste Information System (SWF) commonly known as the SWIS Report, contains information pertaining to all permitted and unpermitted active and inactive solid waste landfills, proposed disposal sites, transfer stations, and materials recovery facilities located within the State of California.

- ◆ No listings were identified on the Site.

Six facilities were identified within a 1.5-mile radius of the Site. Five of the facilities have potential downgradient or crossgradient ground water flow directions relative to the Site. Based on this information these facilities are not expected to impact subsurface conditions at the Site.

One facility at a potential upgradient ground water flow direction relative to the Site and is summarized as follows.

- ◆ San Leandro Marina/Tony Lema Golf Course, 13800 Neptune Drive, approximately 1.5-mile southeast of the Site. Based on the distance of this facility from the Site, it is not expected to impact subsurface conditions at the Site.

California Calsites (HWS) contains information pertaining to potentially contaminated hazardous waste sites. Sites formerly listed in the Annual Workplan (AWP), the Abandoned Sites Project Information System (ASPIS), and the Bond Expenditure Plan (BEP) are now included in the Calsites database. About 300+ sites listed within the Calsites database are confirmed and active hazardous substance release sites.

- ◆ No listings were identified on the Site.

Twenty facilities were identified within a 1.5-mile radius of the Site. Three facilities at a potential upgradient ground water flow direction relative to the Site are located within a one-mile radius of the Site, and are summarized as follows.

- ◆ West Company, 2059 Williams Street; approximately 0.3-mile southeast of the Site.
- ◆ Owens-Corning, 2001 Marina Boulevard; approximately 0.6-mile southeast of the Site.
- ◆ Aervoe Pacific, 2424 Merced Street; approximately 0.9-mile southeast of the Site.

Two facilities at a potential crossgradient ground water flow direction relative to the Site are located within a 0.25-mile radius of the Site, and are summarized as follows.

- ◆ Adohr Farms, 1400 Dolittle Drive; approximately 0.1-mile northwest of the Site.
- ◆ Versar Incorporated, 1345 Dolittle Drive; approximately 0.15-mile northwest of the Site.

Based on their proximity and/or ground water flow directions relative to the Site, these HWS facilities have potential to impact the subsurface conditions at the Site.

The remaining facilities, located between a 0.25-mile and one-mile radius of the Site have potential downgradient or crossgradient ground water flow directions relative to the Site; or are located over a one-mile radius of the Site. Based on this information these remaining facilities are not expected to impact subsurface conditions at the Site.

Earthquake Hypocenter Data Report (QUAKE) contains information pertaining to all earth tremors (artificial and natural) with computed magnitude values that range between 0.1 and 9.9 reported to the National Earthquake Information Center.

Four tremors occurred within a 1.5-mile radius of the Site in 1932, 1947, 1964, and 1965, ranging in depth from 2.3 to 2.9 kilometers beneath the surface.

California Cortese List (CORTS) also known as the Hazardous Waste and Substances Sites List, contains summary information pertaining to contaminated sites in the State of California. Contaminated wells, leaking USTs, and sanitary landfills are among the facilities contained on the Cortese List. Information for this report was extracted from the California Facility Inventory Data System (FIDS) List.

Seventy-seven facilities were identified within a 1.5-mile radius of the Site. The Site was identified on this database as Simpson Manufacturing located at 1532 Dolittle Drive. Based on a file review of this facility at the San Leandro Fire Department, this facility is the same as Simpson Strong Tie and should have been listed as 1450 Dolittle Drive, located across

Dolittle Drive, where a leaking UST was present. More information concerning this facility is presented in the LRST section.

Facilities located within a one-mile radius of the Site, at a potential upgradient ground water flow direction relative to the Site are summarized as follows.

- ◆ Rouse & Associates, 1555 Dolittle Drive; approximately 0.01-mile southeast of the Site.
- ◆ Airco, 1590 Dolittle Drive; approximately 0.1-mile southeast of the Site.
- ◆ AT&T, 1717 Dolittle Drive; approximately 0.2-mile southeast of the Site.
- ◆ Chevron, 2040 Williams Street; approximately 0.3-mile southeast of the Site.
- ◆ Crown Zellerbach, 2101 Williams Street; approximately 0.3-mile southeast of the Site.
- ◆ Lincoln Property Company, 1946-1958 Williams Street; approximately 0.5 mile southeast of the Site.
- ◆ Owens-Corning, 2001 Marina Boulevard; approximately 0.6-mile southeast of the Site.
- ◆ Caltrans, 1993 Marina Boulevard; approximately 0.6-mile southeast of the Site.
- ◆ Exxon, 1790 Marina Boulevard; approximately 0.65-mile southeast of the Site.
- ◆ Lucky Distribution, 1701 Marina Boulevard; approximately 0.8-mile southeast of the Site.
- ◆ Canteen Corporation, 1959 Republic Avenue; approximately 0.85-mile southeast of the Site.
- ◆ Aervoe Pacific, 2420 Merced Street; approximately 0.9-mile southeast of the Site.
- ◆ Chevron, 13700 Dolittle Drive; approximately 0.9-mile southeast of the Site.
- ◆ Ok Intermodal, Inc., 13700 Catalina Street; approximately 0.95-mile southeast of the Site.
- ◆ Rodding Cleaning Services, 2585 Nicholson Street; approximately 0.95-mile southeast of the Site.
- ◆ San Leandro Disposal, 2626 Nicholson Street; approximately 1-mile southeast of the Site.

One facility, located within a 0.25-mile radius of the Site at a potential crossgradient ground water flow direction relative to the Site is summarized as follows.

- ◆ Prescolite, 1251 Dolittle Drive; approximately 0.2-mile northwest of the Site.

Based on their proximity and/or ground water flow directions relative to the Site, these CORTS facilities have the potential to impact the subsurface conditions at the Site.

The remaining facilities have potential downgradient flow directions relative to the Site, or are facilities located over 0.25-mile from the Site with potential crossgradient ground water flow directions relative to the Site. Based on this information these remaining facilities are not expected to impact subsurface conditions at the Site.

California Hazardous Waste Information System (HWIS) also known as HAZNT, contains summary information pertaining to facilities that are required to report their hazardous waste activities with the California EPA under a state waiver of the Resource Conservation and Recovery Act (RCRA).

- ◆ No listings were identified on the Site.

Two hundred and sixty-nine facilities were identified within a 1.5-mile radius of the Site. Two facilities adjacent to the Site were identified and are summarized as follows.

- ◆ Simpson Strong Tie, 1450 Dolittle Drive, approximately 0.03-mile northeast of the Site.
- ◆ First Image Management Company, 2235 Polvorosa Drive #230, approximately 0.02-mile south of the Site.

These facilities are listed in other databases and are discussed in those sections. The remaining HWIS facilities are not expected to impact subsurface conditions at the Site since they are not listed in any other database.

San Diego County Regulatory Data Report (MSITES) contains summary information pertaining to sites/facilities which are tracked by the San Diego County Department of Environmental Health. Facilities tracked by this system include: Waste-Discharge System Facilities, sites with Leaking Underground Storage Tanks, facilities which have filed Spill Reports, facilities undergoing Enforcement Activities, and Non-Point Source Polluters.

- ◆ No listings were identified on or within a 1.5-mile radius of the Site.

Spills, Leaks, Investigations and Cleanups Report (SPILLS) contains information pertaining to all reported spills, leaks, investigations and cleanups (SLIC) within the State of California. ERIIS has obtained the SLIC information from the Regional Water Quality Control Boards.

- ◆ No listings were identified on the Site.

Thirty-four facilities were identified within a 1.5-mile radius of the Site. Facilities located within a 0.5-mile radius of the Site, at a potential upgradient ground water flow direction relative to the Site are summarized as follows.

- ◆ Crown Zellerbach, 2101 Williams Street, approximately 0.3-mile southeast of the Site.
- ◆ Watkins Motor Lines Facility, 2075 Williams Street, approximately 0.3-mile southeast of the Site.
- ◆ Hills Brothers, 1964 Williams Street, approximately 0.3-mile southeast of the Site.

One facility is located within a 0.25-mile radius of the Site, at a potential crossgradient ground water flow direction relative to the Site and is summarized as follows.

- ◆ First Western, 1345 Dolittle Drive; approximately 0.15-mile northwest of the Site.

Based on their proximity and/or ground water flow directions relative to the Site, these SPILLS facilities have the potential to impact the subsurface conditions at the Site. The remaining facilities have potential downgradient flow directions relative to the Site, or are facilities located over 0.25-mile from the Site with potential crossgradient ground water flow directions relative to the Site. Based on this information these remaining facilities are not expected to impact subsurface conditions at the Site.

California Solid Waste Assessment Test (SWAT) contains information pertaining to solid waste landfills from which there is a known migration of hazardous waste. Information for this report was extracted from the California Waste Management Unit Data System (WMUDS).

- ◆ No listings were identified on the Site.

One facility was identified within a 1.5-mile radius of the Site and is listed as follows.

- ◆ San Leandro Marina/Tony Lema, 13800 Neptune Drive, approximately 1.5-miles from the Site at a potential upgradient ground water flow direction. Based on its distance from the Site, this facility is not expected to impact subsurface conditions at the Site.

California Waste Discharger System (WDS) contains information pertaining to all active and regulated facilities that have been issued National Pollution Discharge Elimination System (NPDES) permits for the release of waste water or hazardous waste into either an injection well or surface water. In addition, the WDS report Report contains information concerning the locations of Publicly Owned Treatment Works (POTW) facilities.

- ◆ No listings were identified on the Site.

Five facilities were identified within a 1.5-mile radius of the Site. Four of these facilities have a potential downgradient ground water flow direction relative to the Site. One facility has a potential crossgradient ground water flow direction relative to the Site and is located approximately 1.3-miles from the Site. Based on this information these facilities are not expected to impact subsurface conditions at the Site.

Resource Conservation and Recovery Information System-Corrective Action Sites (RCRIS CA) contains information pertaining to hazardous waste treatment, storage, and disposal Facilities (RCRA TSD's) which have conducted or are currently conducting a corrective action(s) as regulated under the Resource Conservation and Recovery Act.

- ◆ No listings were identified on or within a 1.5-mile radius of the Site.

6.2 Local File Review/Information

6.2.1 *San Leandro Fire Department*

Mr. Karl Busche, Hazardous Materials Inspector, stated there is no soil contamination, and no USTs or recognized environmental concerns present at the Site.

7.0 STANDARD OF CARE

The services performed by Nova Environmental Services, Inc. on this project have been conducted with that level of care and skill ordinarily exercised by reputable members of the profession, practicing in the same locality, under similar budget and time constraints. No other warranty is expressed or intended.

This report is exclusively for the use and benefit of those listed on the title page of this report and may not be relied upon by any other person or entity without written permission from Nova.

NOVA ENVIRONMENTAL SERVICES, INC.

Ginger A. Zabolotney
Project Manager

Jennifer B. Wolff
Senior Project Manager

GAZJBW:drw

REFERENCES

Geological References

United States Department of Agriculture Soil Conservation Service, Soil Survey of Alameda County, California, Western Part, University of California Agricultural Experiment Station, March 1981.

United States Geological Survey, San Leandro, California, 7½ Minute Series Topographic Quadrangle, 1959, photorevised in 1980.

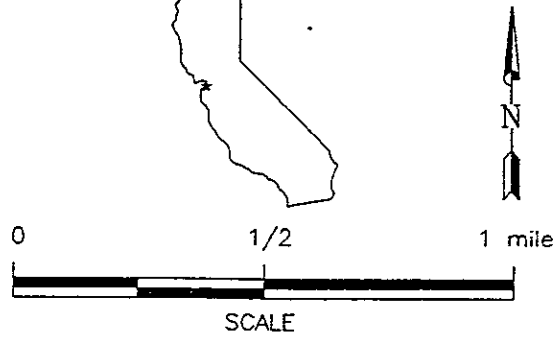
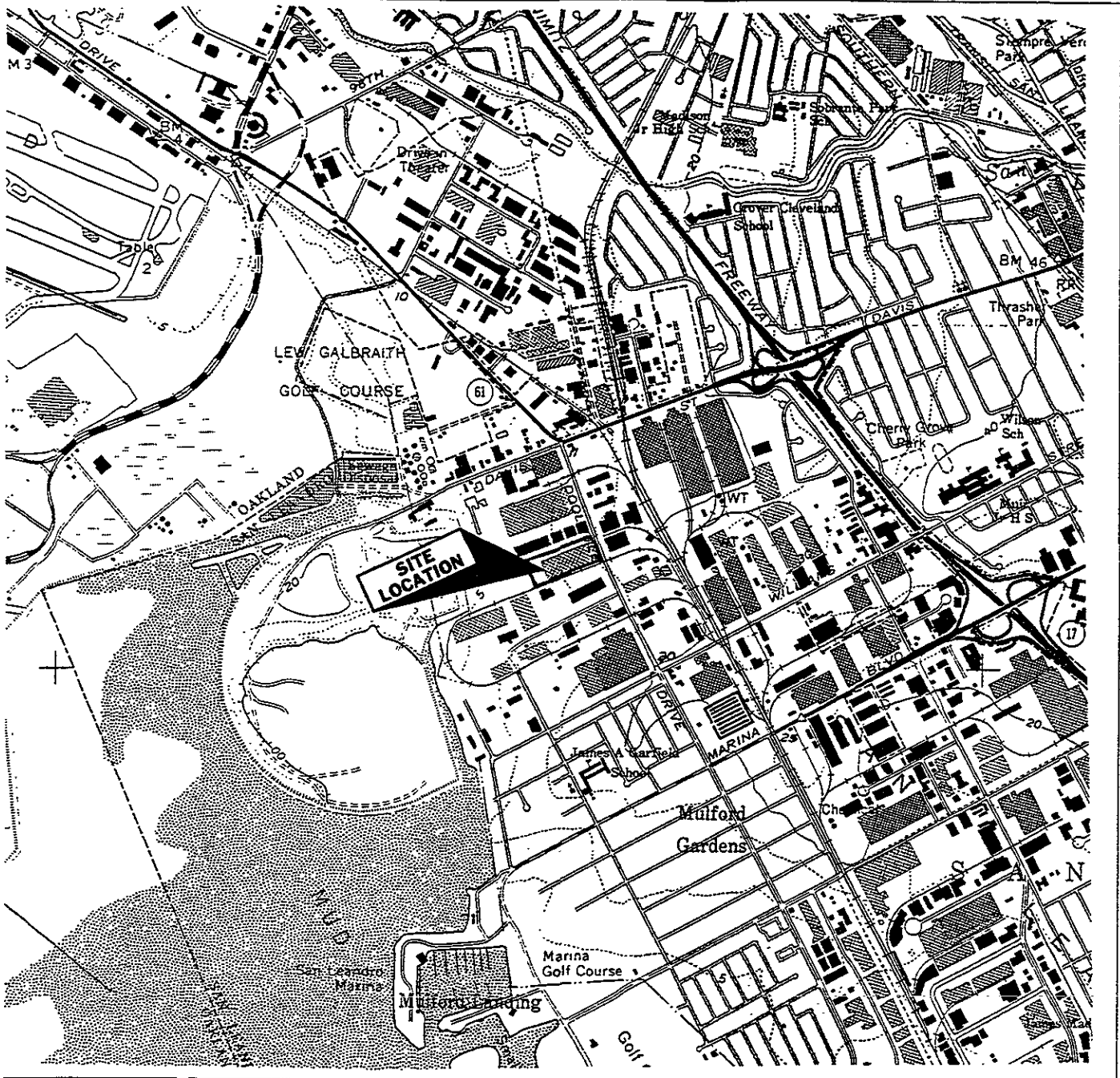
Historical References

City Directories – San Leandro City Directories, San Leandro Public Library, San Leandro, California.

Aerial Photographs – Pacific Aerial Surveys, San Leandro, California

FIGURE 1

SITE LOCATION MAP



SCALE

LOCATION MAP
DOLITTLE DRIVE
LEANDRO, CALIFORNIA

M1546/M97-945



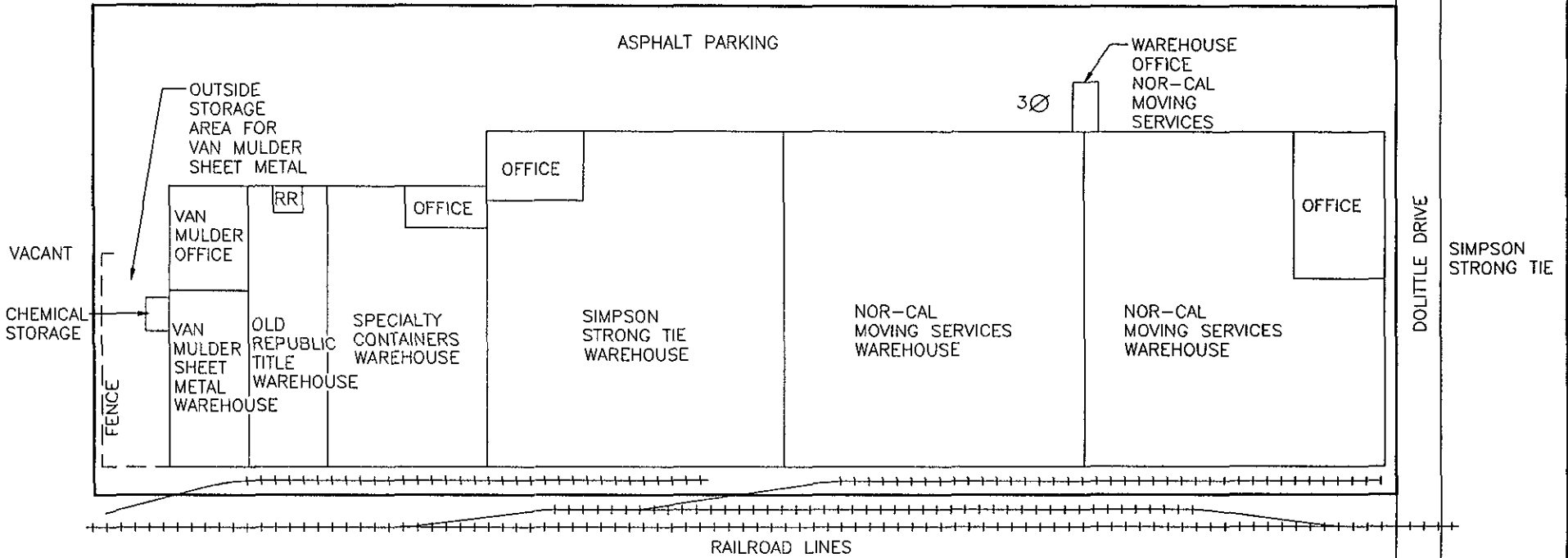
AUG - 97

1

FIGURE 2

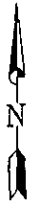
SITE DIAGRAM

SPIEKER PROPERTIES



POLVOROSA BUSINESS PARK

- RR = RESTROOM
- 3Ø 3 POLE-MOUNTED TRANSFORMERS
- SITE BOUNDARY



(NOT TO SCALE)

SITE DIAGRAM
 1501 DOLITTLE DRIVE
 SAN LEANDRO, CALIFORNIA

M1546/M97-945



AUG - 97

TABLE 1

ASBESTOS ANALYTICAL RESULTS

BULK SAMPLE ANALYSIS RESULTS

Nova Environmental Services, Inc.
1107 Hazeltine Boulevard, Suite 400
Chaska, MN 55318

CLIENT NO: M1546
PROJECT NO M97-945
LOG-IN NO: 17264
ANALYTICAL METHOD: PLM w/ Dispersion Staining

Project 1501 DOLITTLE DRIVE
SAN LEANDRO, CALIFORNIA
Date Sampled: AUGUST 6, 1997
Date Analyzed: AUGUST 11, 1997

SAMPLE NUMBER	LOCATION	SAMPLE DESCRIPTION	ASBESTOS FIBER PERCENT	ASBESTOS FIBER TYPE	NON-ASBESTOS FIBER PERCENT	NON-ASBESTOS FIBER TYPE	PERCENT NONFIBROUS MATERIAL
1	SPECIALTY CONTAINERS - OFFICES	2' X 4' SUSPENDED CEILING TILE	ND		40	CELLULOSE	20-OTHER/ PERLITE
					40	FIBROUS GLASS	
2	SPECIALTY CONTAINERS - OFFICES	2' X 4' SUSPENDED CEILING TILE	ND		40	CELLULOSE	20-OTHER/ PERLITE
					40	FIBROUS GLASS	
3	SPECIALTY CONTAINERS - OFFICES	2' X 4' SUSPENDED CEILING TILE	ND		40	CELLULOSE	20-OTHER/ PERLITE
					40	FIBROUS GLASS	
4	SPECIALTY CONTAINERS - OFFICES	WALLBOARD	ND		10	CELLULOSE	85-OTHER/ CASO
					5	FIBROUS GLASS	
5	SPECIALTY CONTAINERS - OFFICES	WALLBOARD	ND		10	CELLULOSE	85-OTHER/ CASO
					5	FIBROUS GLASS	
6	SPECIALTY CONTAINERS - OFFICES	WALLBOARD	ND		10	CELLULOSE	85-OTHER/ CASO
					5	FIBROUS GLASS	
7	SPECIALTY CONTAINERS - OFFICES	JOINT COMPOUND	ND				100-OTHER/CACO
8	SPECIALTY CONTAINERS - OFFICES	JOINT COMPOUND	ND				100-OTHER/CACO

ND = None Detected

NT = Not Tested

BULK SAMPLE ANALYSIS RESULTS

Nova Environmental Services, Inc.
1107 Hazeltine Boulevard, Suite 400
Chaska, MN 55318

CLIENT NO: M1546
PROJECT NO M97-945
LOG-IN NO: 17264
ANALYTICAL METHOD: PLM w/ Dispersion Staining

Project 1501 DOLITTLE DRIVE
SAN LEANDRO, CALIFORNIA

Date Sampled: AUGUST 6, 1997
Date Analyzed: AUGUST 11, 1997

SAMPLE NUMBER	LOCATION	SAMPLE DESCRIPTION	ASBESTOS FIBER PERCENT	ASBESTOS FIBER TYPE	NON-ASBESTOS FIBER PERCENT	NON-ASBESTOS FIBER TYPE	PERCENT NONFIBROUS MATERIAL
9	SPECIALTY CONTAINERS - OFFICES	JOINT COMPOUND	ND				100-OTHER/CACO
10	SPECIALTY CONTAINERS - OFFICES	JOINT COMPOUND	ND		95	CELLULOSE	5-OTHER
11	SPECIALTY CONTAINERS - OFFICES	JOINT COMPOUND	ND		95	CELLULOSE	5-OTHER
12	SPECIALTY CONTAINERS - OFFICES	JOINT COMPOUND	ND		95	CELLULOSE	5-OTHER
13	SPECIALTY CONTAINERS - OFFICES	WALL TEXTURED SURFACES	ND				100-OTHER/CACO
14	SPECIALTY CONTAINERS - OFFICES	WALL TEXTURED SURFACES	ND				100-OTHER/CACO
15	SPECIALTY CONTAINERS - OFFICES	WALL TEXTURED SURFACES		INSUFFICIENT	MATERIAL	TO	ANALYZE
16	SPECIALTY CONTAINERS - OFFICES	BASEBOARD MASTIC	ND				100-OTHER
17	SPECIALTY CONTAINERS - OFFICES	BASEBOARD MASTIC	ND				100-OTHER
18	SPECIALTY CONTAINERS - OFFICES	BASEBOARD MASTIC	ND				100-OTHER
19	SPECIALTY CONTAINERS - OFFICES	CARPET MASTIC	ND				100-OTHER

ND = None Detected

NT = Not Tested

BULK SAMPLE ANALYSIS RESULTS

Nova Environmental Services, Inc.
 1107 Hazeltine Boulevard, Suite 400
 Chaska, MN 55318

CLIENT NO: M1546
 PROJECT NO M97-945
 LOG-IN NO: 17264
 ANALYTICAL METHOD: PLM w/ Dispersion Staining

Project 1501 DOLITTLE DRIVE
 SAN LEANDRO, CALIFORNIA
 Date Sampled: AUGUST 6, 1997
 Date Analyzed: AUGUST 11, 1997

SAMPLE NUMBER	LOCATION	SAMPLE DESCRIPTION	ASBESTOS FIBER PERCENT	ASBESTOS FIBER TYPE	NON-ASBESTOS FIBER PERCENT	NON-ASBESTOS FIBER TYPE	PERCENT NONFIBROUS MATERIAL
20	SPECIALTY CONTAINERS - OFFICES	CARPET MASTIC	ND				100-OTHER
21	SPECIALTY CONTAINERS - OFFICES	CARPET MASTIC	ND				100-OTHER
22	OLD REPUBLIC TITLE - OFFICES	RESTROOM LINOLEUM	ND		20 5 5	CELLULOSE FIBROUS GLASS SYNTHETIC	70-OTHER
23	OLD REPUBLIC TITLE - OFFICES	RESTROOM LINOLEUM	ND		20 5 5	CELLULOSE FIBROUS GLASS SYNTHETIC	70-OTHER
24	OLD REPUBLIC TITLE - OFFICES	RESTROOM LINOLEUM	ND		20 5 5	CELLULOSE FIBROUS GLASS SYNTHETIC	70-OTHER
25	VAN MULDE SHEET METAL - OFFICES	TAN VINYL COVERED SHEETROCK	ND		15	CELLULOSE	85-OTHER
26	VAN MULDE SHEET METAL - OFFICES	TAN VINYL COVERED SHEETROCK	ND		15	CELLULOSE	85-OTHER

ND = None Detected

NT = Not Tested

BULK SAMPLE ANALYSIS RESULTS

Nova Environmental Services, Inc.
1107 Hazeltine Boulevard, Suite 400
Chaska, MN 55318

CLIENT NO: M1546
PROJECT NO M97-945
LOG-IN NO: 17264
ANALYTICAL METHOD: PLM w/ Dispersion Staining

Project 1501 DOLITTLE DRIVE
SAN LEANDRO, CALIFORNIA
Date Sampled: AUGUST 6, 1997
Date Analyzed: AUGUST 11, 1997

SAMPLE NUMBER	LOCATION	SAMPLE DESCRIPTION	ASBESTOS FIBER PERCENT	ASBESTOS FIBER TYPE	NON-ASBESTOS FIBER PERCENT	NON-ASBESTOS FIBER TYPE	PERCENT NONFIBROUS MATERIAL
27	VAN MULDE SHEET METAL - OFFICES	TAN VINYL COVERED SHEETROCK	ND		15	CELLULOSE	85-OTHER
28	VAN MULDE SHEET METAL - OFFICES	4" BASEBOARD MASTIC	ND				100-OTHER
29	VAN MULDE SHEET METAL - OFFICES	4" BASEBOARD MASTIC	ND				100-OTHER
30	VAN MULDE SHEET METAL - OFFICES	4" BASEBOARD MASTIC	ND				100-OTHER
31	VAN MULDE SHEET METAL - OFFICES	SUSPENDEED CEILING TILE	ND		40	CELLULOSE	20-OTHER/ PERLITE
					40	FIBROUS GLASS	
32	VAN MULDE SHEET METAL - OFFICES	SUSPENDEED CEILING TILE	ND		40	CELLULOSE	20-OTHER/ PERLITE
					40	FIBROUS GLASS	
33	VAN MULDE SHEET METAL - OFFICES	SUSPENDEED CEILING TILE	ND		40	CELLULOSE	20-OTHER/ PERLITE
					40	FIBROUS GLASS	
34	VAN MULDE SHEET METAL - OFFICES	WALLBOARD	ND		15	CELLULOSE	85-OTHER/CASO
35	VAN MULDE SHEET METAL - OFFICES	WALLBOARD	ND		15	CELLULOSE	85-OTHER/CASO

ND = None Detected

NT = Not Tested

BULK SAMPLE ANALYSIS RESULTS

Nova Environmental Services, Inc.
 1107 Hazeltine Boulevard, Suite 400
 Chaska, MN 55318

CLIENT NO: M1546
 PROJECT NO M97-945
 LOG-IN NO: 17264
 ANALYTICAL METHOD: PLM w/ Dispersion Staining

Project 1501 DOLLITTLE DRIVE
 SAN LEANDRO, CALIFORNIA
 Date Sampled: AUGUST 6, 1997
 Date Analyzed: AUGUST 11, 1997

SAMPLE NUMBER	LOCATION	SAMPLE DESCRIPTION	ASBESTOS FIBER PERCENT	ASBESTOS FIBER TYPE	NON-ASBESTOS FIBER PERCENT	NON-ASBESTOS FIBER TYPE	PERCENT NONFIBROUS MATERIAL
36	VAN MULDE SHEET METAL - OFFICES	WALLBOARD	ND		15	CELLULOSE	85-OTHER/CASO
37	VAN MULDE SHEET METAL - OFFICES	JOINT TAPE	ND		95	CELLULOSE	5-OTHER
38	VAN MULDE SHEET METAL - OFFICES	JOINT TAPE	ND		95	CELLULOSE	5-OTHER
39	VAN MULDE SHEET METAL - OFFICES	JOINT TAPE	ND		95	CELLULOSE	5-OTHER
40	VAN MULDE SHEET METAL - OFFICES	JOINT COMPOUND	ND		5	CELLULOSE	95-OTHER/CACO
41	VAN MULDE SHEET METAL - OFFICES	JOINT COMPOUND	ND		5	CELLULOSE	95-OTHER/CACO
42	VAN MULDE SHEET METAL - OFFICES	JOINT COMPOUND	ND		5	CELLULOSE	95-OTHER/CACO
43	VAN MULDE SHEET METAL - OFFICES	MEN'S ROOM BROWN LINOLEUM WITH GREY FIBROUS BACK YELLOW ADHESIVE	30 ND	CHRYSTOLE			70-OTHER 100-OTHER
44							NT
45							NT

ND = None Detected

NT = Not Tested

APPENDIX A

PLAT MAP

BK. 77A

392

1564.92' To c/c

POOLITTLE

DRIVE

County Road No. 7960

Direct production
Shoreline Boulevard

N-20° 30' W.

N20°30'W

S. 27° 05' 30" E

540.46

251

377.22

1431
1433
1435
1437
1439
1441
1443
1445
1447
1449
1451
1453
1455
1457
1459
1461
1463
1465
1467
1469
1471
1473
1475
1477
1479

Lincoln

Lincoln

Lincoln

SITE

SITE LOCATION

(210)

12.96 Ac ± (R)

(8)

6.09 Ac ±

(9)

3.15 Ac ±

10' Orch Easement

537.50

7196.98 ±

251

N 34° 44' W 377.22

(1723 Ac ±)

(2-8)

21.27 Ac ±


5.69° 30' W. 2359.50'

N.W. Ln. Mendocino, 799 D. 273


541

APPENDIX B


PHOTOGRAPHIC DOCUMENTATION




Photograph #1 View of the front side of the warehouse building from the northwest




Photograph #2. View of the rear side of the warehouse building from the east.



Photograph #3 View of parking area located on the north side of the building



Photograph #4 View of typical warehouse storage (Nor-Cal Moving Services)



Photograph #5 Typical office space (Specialty Containers).



Photograph #6 Chemical storage - Van Mulder Sheet Metal.



Photograph #7 Storage of propane tanks. Some propane tanks are located on the forklifts



Photograph #8 Argon/helium and carbon dioxide cylinders stored at Van Mulder Sheet Metal.



Photograph #9 Trash compactor at Nor-Cal Moving Services



Photograph #10. Pole-mounted transformers.

APPENDIX C

LEAD-BASED PAINT ANALYTICAL RESULTS

MACS Lab, Inc.
 2070A Walsh Avenue
 Santa Clara, CA 95050-2542

Analysis Report

(408) 727-9727

**Lead in Paint
 USEPA 7000/7420**

MACS Lab, Inc.
 Field Service Department
 2070A Walsh Ave.
 Santa Clara CA 95050

Person to contact: Roy Mabus
 Contact phone: (408) 727-9727
 FAX phone: (408) 727-7085
 Samples received on: August 8, 1997
 Report prepared on: August 8, 1997 at: 14:12
 Corresponding invoice number: 54544

Laboratory manager: J. Roshell
 (signature)

Job Description: Nora Environmental, 1501 Doalittle Dr., San Leandro

Lab Sample Number	Client Sample Number and Description	Calib #	Recd OK	Ac- cptd	LOD ppm	%	Lead ppm	mg/cm ²
P54544-1	P-1 White Office Walls Specialty Container	3161	<input checked="" type="checkbox"/>	<input checked="" type="checkbox"/>	65	< 0.007	< 65	N/A
P54544-2	P-2 Offwhite Restroom Walls Old Republic Title	3161	<input checked="" type="checkbox"/>	<input checked="" type="checkbox"/>	72	< 0.007	< 72	N/A
P54544-3	P-3 Yellow window trim Van Mulder Sheet Metal	3161	<input checked="" type="checkbox"/>	<input checked="" type="checkbox"/>	73	< 0.007	< 73	N/A
P54544-4	P-4 White Walls Van Mulder Sheet Metal	3161	<input checked="" type="checkbox"/>	<input checked="" type="checkbox"/>	63	< 0.006	< 63	N/A
P54544-5	P-5 Off-white restrooms walls Van Mulder Sheet Metal	3161	<input checked="" type="checkbox"/>	<input checked="" type="checkbox"/>	73	< 0.007	< 73	N/A

End of report.

This report may not be reproduced except in full and with the permission of MACS Lab, Inc. This report relates only to the item(s) tested. For Quality Control data refer to Calibration Number QA Report. MACS Lab is accredited by the American Industrial Hygiene Association (AIHA) for the analysis of lead in paint and soil (laboratory ID #11172). Some paint samples submitted contain substrate material that can't be removed from the paint layer. This may cause erroneous results. Proper field sampling techniques must be used. Samples are hot plate digested in Nitric Acid and Hydrogen Peroxide. Analysis is performed on a flame Atomic Absorption Spectrometer. LOD= Limit Of Detection. ppm= parts per million & 10,000 ppm = 1% Note: 1 mg/kg = 1 ppm NOTICE: FOR XRF Confirmation: When the actual sampled area is provided to the laboratory, the results can be calculated in mg/cm2 exactly like an XRF instrument result. Otherwise NO XRF comparison can ever be made because the lab analyzes only a portion of a normal sample and the area of a scrape can't be known after the fact. Without the area N/A is reported.



MACS Lab, Inc.
2070A Walsh Avenue
Santa Clara, CA 95050-2542

Quality Control Report

Calibration # AA-3161

Element Lead

Matrix: Paint

Date August 8, 1997

Method Detection Limit 0.08 µg/ml

Analyst FR

	Measured Value	Target Value	Acceptance Criterion
Correlation coefficient	0.999684	1	≥0.99800 Acceptable
0.25 µg/ml Reference	0.203 µg/ml	0.25	≥0.06 Acceptable
Glassware rinse water	< 0.081 µg/ml	0	
Initial Calibration Blank	< 0.081 µg/ml	0	≤ 0.25 Acceptable
Method Blank Beginning	-0.530 µg	0	≤ 12.5 Acceptable
CCV Beginning	5.123 µg/ml	5.0000	± 10.0% Acceptable
ICV Beginning	5.108 µg/ml	5.1000	± 10.0% Acceptable
LCS Before sample 1	6.801 µg/ml	6.8971	± 10.0% Acceptable
CCV Before sample 11	N/A µg/ml	5.0000	± 10.0%
CCB Before sample 11	N/A µg/ml	0	≤ 0.25
Method Blank Before sample 11	N/A µg	0	≤ 12.5
CCV Before sample 21	N/A µg/ml	5.0000	± 10.0%
CCB Before sample 21	N/A µg/ml	0	≤ 0.25
Method Blank Before sample 21	N/A µg	0	≤ 12.5
CCV Before sample 31	N/A µg/ml	5.0000	± 10.0%
CCB Before sample 31	N/A µg/ml	0	≤ 0.25
Method Blank Before sample 31	N/A µg	0	≤ 12.5
CCV After	5.161 µg/ml	5.0000	± 10.0% Acceptable
CCB After	< 0.081 µg/ml	0	≤ 0.25 Acceptable
Method Blank After	-3.199 µg	0	≤ 12.5 Acceptable
LCS After	6.908 µg/ml	6.8971	± 10.0% Acceptable
Spike of sample 54544 - 1	5054.7 µg	5000.0	± 28.0% Acceptable
Spike of sample 0 - 0	N/A µg	0.0	± 28.0%
Spiked Duplicate 54544 - 1	5458.9 µg	5000.0	± 28.0% Acceptable
Spiked Duplicate 0 - 0	N/A µg	0.0	± 28.0%
Duplicate of sample 54538 - 2	98095 ppm	95466	± 27.0% Acceptable
Duplicate of sample 0 - 0	N/A ppm		± 27.0%

Note:

ICB = Initial Calibration Blank
MDL = Minimum Detection Limit of the method (absolute)
ICV = Initial Calibration Verification
CCV = Continuing Calibration Verification
CCB = Continuing Calibration Blank
N/A = Not Applicable
LCS = Laboratory Control Sample - NIST SRM-1579

Duplicate analyses are measurements of the variable of interest (in this case lead) performed identically on two subsamples of the same sample. The results from duplicate analyses are used to evaluate analytical or measurement precision but not the precision of sampling. Spiked samples are prepared by adding a known mass of the target analyte (in this case lead) to a specified amount of matrix sample for which an independent estimate of target analyte concentration is available. Spiked samples are used to determine the effect of the matrix on a method's recovery efficiency. The Method Blank is a mixture of all reagents used for the digestion of paint, soil, or dust matrices but without the matrix. The blank is carried through all steps of the analysis starting with the digestion step. This blank evaluates the process for contamination from the laboratory. Accuracy is the degree of agreement between an observed value and an accepted reference value such as the LCS NIST SRM-1579 sample. Precision is the degree to which a set of observations or measurements of the same property conform to themselves. NEVER depend upon the laboratory to "fix-up" a poorly taken sample.

APPENDIX D

LEAD-IN-DRINKING WATER ANALYTICAL RESULTS

LEGEND TECHNICAL SERVICES, INC.

TABLE #
LEGEND No. 97-2756

NOVA M97-945

LEAD RESULTS

Sample ID	Lead (mg/L)
1 SPECIALTY SYSTEMS SWIN DRAW	<0.0050
2 " " 1ST DRAW	<0.0050
3 OLD REPUBLIC 1ST DRAW	<0.0050
4 " " SWIN PURGE	<0.0050
5 VAN MULDER 1ST DRAW	<0.0050
6 " SWIN PURGE	<0.0050
7 NOR CAL 1ST DRAW	<0.0050
8 " SWIN PURGE	<0.0050
9 SIMPSON STRONG TIE 1ST DRAW	<0.0050
10 " " " SWIN PURGE	<0.0050
Method Blank	<0.0050
Practical quantitation limit	0.0050
Method Number	279.2
DATE ANALYZED:	8-8-97

< = Less than number shown

mg/l is equal to parts-per-million

J. [Signature]
8-11-97

APPENDIX E

REGULATORY DATABASE EVALUATION REPORT

ERIIS Custom Detail Radius Report

SUBJECT PROPERTY: 1500 Dolittle Drive
San Leandro, CA 94577

ORDERED BY: Nova Env. Services, Inc.

REPORT NUMBER: 185141A

PREPARED ON: 08/12/97

ERIIS DISCLAIMER

The information contained in the ERIIS Report has been obtained from publicly available data sources and other secondary sources of information produced by entities other than ERIIS. Although reasonable care has been taken by ERIIS in compiling the information contained in the Report, ERIIS disclaims any and all liability for any errors, omissions or inaccuracies in this information. THIS REPORT DOES NOT CONSTITUTE A LEGAL OR PROFESSIONAL OPINION AND IS NOT AN ENVIRONMENTAL RISK AUDIT OR ASSESSMENT. THE DATA AND REPORTS ARE PROVIDED "AS IS". ERIIS MAKES NO REPRESENTATIONS OR WARRANTIES OF ANY KIND WHATSOEVER WITH RESPECT TO THE DATA OR THE REPORTS INCLUDING, BUT NOT LIMITED TO, THEIR CORRECTNESS, COMPLETENESS, CURRENTNESS, FITNESS FOR A PARTICULAR PURPOSE OR MERCHANTABILITY, NOR ARE SUCH REPRESENTATIONS OR WARRANTIES TO BE IMPLIED WITH RESPECT TO THE DATA OR REPORTS FURNISHED AND ERIIS ASSUMES NO RESPONSIBILITY WITH RESPECT TO THE PURCHASER'S USE THEREOF. ERIIS SHALL HAVE NO LIABILITY, IN CONTRACT, TORT OR OTHERWISE, FOR ANY INACCURACY OR DEFECT OR OMISSION IN PROCURING, COMPILING, COLLECTING, INTERPRETING, REPORTING, COMMUNICATING OR DELIVERING THE REPORTS OR DATA OR ANY OTHER MATTER RELATED TO CUSTOMER'S USE OF THE SERVICE, WITHOUT LIMITING THE GENERALITY OF THE FOREGOING. NONE OF ERIIS, ITS PARTNERS, OFFICERS, EMPLOYEES OR DATA SUPPLIERS SHALL IN ANY EVENT HAVE ANY LIABILITY FOR LOST PROFITS OR FOR ANY OTHER INDIRECT, SPECIAL, INCIDENTAL, CONSEQUENTIAL, EXEMPLARY OR PUNITIVE DAMAGES. Each Report is valid only for the geographical parameters and as of the date specified on the cover page of such Report, and any alteration or deviation from the description, or any subsequent use, will require a new Report. In the case of any Data obtained from a Data Supplier, ERIIS will advise the Data Supplier of any inaccuracies reported to it, but can take no responsibility for the accuracy or completeness of the Data provided to the Purchaser under this Agreement.

ERIIS Custom Detail Radius Statistical Profile

ERIIS Report #185141A

Aug 12, 1997

SITE: 1500 Dolittle Drive
San Leandro, CA 94577

Latitude: 37.711546
Longitude: -122.183224

State: CA

DATABASE	RADIUS (MI)	TARGET AREA**	PROPERTY-1/4	1/4-1/2	1/2-1	>1	TOTAL
NPL	1.50		0	0	0	0	0
CERCLIS	1.50		0	0	0	0	0
RCRIS_TS	1.50		0	0	0	0	0
RCRIS_LG	1.50		1	4	2	6	13
RCRIS_SG	1.50		9	22	22	47	100
ERNS	1.50		0	1	0	1	2
LRST	1.50		15	24	39	52	130
RST	1.50		13	30	39	57	139
SWP	1.50		1	2	2	1	6
HWS	1.50		2	6	4	8	20
NFRAP	1.50		0	6	1	5	12
DOCKET	1.50		0	0	1	0	1
FINDS	1.50		14	46	44	82	186
PCS	1.50		0	0	0	0	0
QUAKE	1.50		0	0	2	2	4
TRI	1.50		2	5	8	3	18
CORTS	1.50	X	5	18	19	35	77
HWIS	1.50		24	50	76	119	269
MSITES	1.50		0	0	0	0	0
SPILLS	1.50		1	7	12	14	34
SWAT	1.50		0	0	0	1	1
WDS	1.50		0	1	2	2	5
RCRIS_CA	1.50		0	0	0	0	0
			87	222	273	435	1017

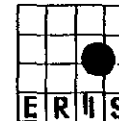
TOPO QUAD: San Leandro

Radon Zone Level: 2

Zone 2 has a predicted average indoor screening level ≥ 2 pCi/L and ≤ 4 pCi/L

A Radon Zone should not be used to determine if individual homes need to be tested for radon. The EPA's Office of Radiation and Indoor Air (202/233-9320) recommends that all homes be tested for radon, regardless of geographic location or the zone designation in which the property is located.

*A target area is defined as a .02 mile buffer around the site's latitude and longitude.
 A blank radius count indicates that the database was not searched by this radius per client instructions.
 NR in a radius count indicates that the database cannot be reported by this search criteria due to insufficient and/or inaccurate addresses reported by a federal/state agency.



505 Huntmar Park Dr, Suite 200
 Hemdon, VA 20170
 (703)834-0400 (800)989-0402
 FAX: (703)834-0606


SITE INFORMATION

1500 Dolittle Drive
 San Leandro, CA
 Alameda County
 Job Number: 185141A
 Map Plotted: Aug 12, 1997

MAP LEGEND

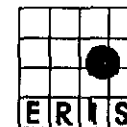
- Target Area
- Radii .5, 1, 1.50 MI
- Hydrography
- Railroads
- Roads
- Highways
- ★ NPL 0 Sites
- RCRIS_TS 0 Sites
- RCRIS_CA 0 Sites
- CERCLIS 0 Sites
- NFRAP 12 Sites
- RCRIS_LG 13 Sites
- RCRIS_SG 100 Sites
- ☆ PCS 0 Sites
- △ TRI 18 Sites
- ☆ ERNS 2 Sites
- ◇ QUAKE 4 Sites
- ◇ MBITE8 0 Sites
- HWS 20 Sites
- LRST 130 Sites
- △ SWF 6 Sites
- ◇ RST 139 Sites
- ◇ SPILLS 34 Sites
- △ SWAT 1 Site
- △ CORTS 77 Sites
- △ HWIS 269 Sites
- ☆ WDS 5 Sites

Miles



The information on this map is subject to the ERIS Disclaimer

Copyright 1997 ERIS, Inc.



505 Hunnmar Park Dr, Suite 200
 Herndon, VA 20170
 (703)834-0600 (800)989-0402
 FAX: (703)834-0606

SITE INFORMATION

1500 Dolittle Drive
 San Leandro, CA
 Alameda County
 Job Number: 185141A
 Map Plotted: Aug 12, 1997

MAP LEGEND

- Target Area
- Radii .5, 1, 1.50 MI
- Hydrography
- Railroads
- Roads
- Highways
- NPL 0 Sites
- RCRIS_TS 0 Sites
- RCRIS_CA 0 Sites
- CERCLIS 0 Sites
- NFRAP 12 Sites
- RCRIS_LG 13 Sites
- RCRIS_SG 100 Sites
- PCS 0 Sites
- TRI 18 Sites
- ERNS 2 Sites
- QUAKE 4 Sites
- MSITES 0 Sites
- HWS 20 Sites
- LRST 130 Sites
- SWF 6 Sites
- RST 139 Sites
- SPILLS 34 Sites
- SWAT 1 Site
- CORTS 77 Sites
- HWS 269 Sites
- WDS 5 Sites

*Legend is not adjusted for 1/4 mile view.

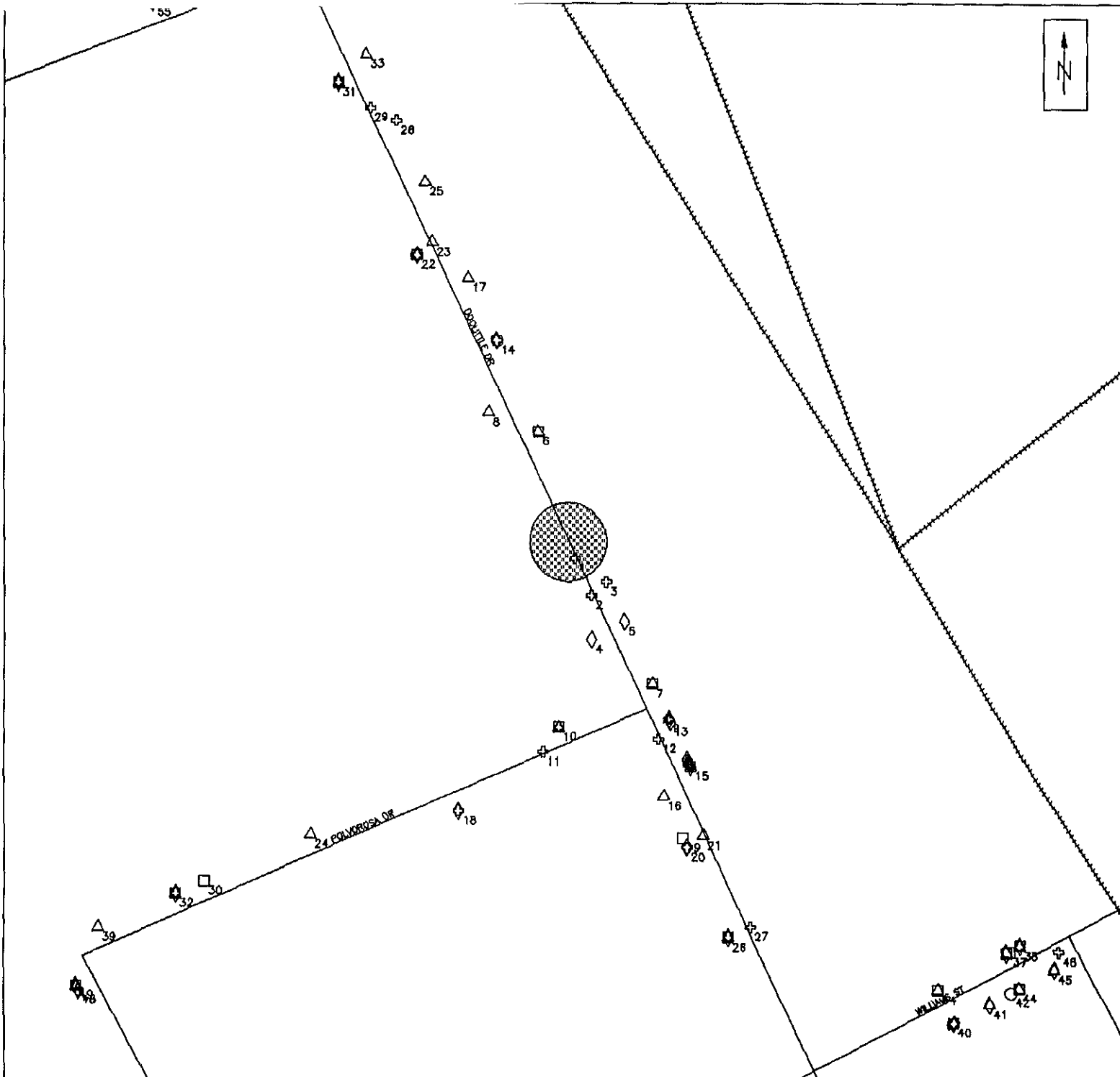
Miles



0 0.05 0.1

The information on this map is subject
 to the ERIIS Disclaimer

Copyright 1997 ERIIS, Inc.



ENVIRONMENTAL RISK INFORMATION & IMAGING SERVICES
DATABASE REFERENCE GUIDE

NPL

Date of Data: 06/06/97
Release Date: 06/13/97
Date on System: 06/27/97
US Environmental Protection Agency
Office of Solid Waste and Emergency Response
703/603-8881

National Priorities List

The NPL Report is an EPA listing of the nation's worst uncontrolled or abandoned hazardous waste sites. NPL sites are targeted for possible long-term remedial action under the Comprehensive Environmental Response, Compensation, and Liability Act (CERCLA) of 1980. In addition, the NPL Report includes information concerning cleanup agreements between EPA and Potentially Responsible Parties (commonly called Records of Decision, or RODS), any liens filed against contaminated properties, as well as the past and current EPA budget expenditures tracked within the Superfund Consolidated Accomplishments Plan (SCAP).

CERCLIS

Date of Data: 06/06/97
Release Date: 06/13/97
Date on System: 06/27/97
US Environmental Protection Agency
Office of Solid Waste and Emergency Response
703/603-8881

Comprehensive Environmental Response, Compensation, and Liability Information System

The CERCLIS Database is a comprehensive listing of known or suspected uncontrolled or abandoned hazardous waste sites. These sites have either been investigated, or are currently under investigation by the U.S. EPA for the release, or threatened release of hazardous substances. Once a site is placed in CERCLIS, it may be subjected to several levels of review and evaluation, and ultimately placed on the National Priorities List (NPL). In addition to site events and milestone dates, the CERCLIS Report also contains financial information from the Superfund Consolidated Accomplishments Plan (SCAP).

RCRIS_TS

Date of Data: 04/04/97
Release Date: 06/02/97
Date on System: 08/08/97
US Environmental Protection Agency
Office of Solid Waste and Emergency Response
800/424-9346

Resource Conservation and Recovery Information System - Treatment, Storage, And Disposal Facilities

The RCRIS_TS Report contains information pertaining to facilities which either treat, store, or dispose of EPA regulated hazardous waste. The following information is also included in the RCRIS_TS Report:

- Information pertaining to the status of facilities tracked by the RCRA Administrative Action Tracking System (RAATS)
- Inspections & evaluations conducted by federal and state agencies
- All reported facility violations, the environmental statute(s) violated, and any proposed & actual penalties
- Information pertaining to corrective actions undertaken by the facility or EPA
- A complete listing of EPA regulated hazardous wastes which are generated or stored on-site

RCRIS_LG

Date of Data: 04/04/97
Release Date: 06/02/97
Date on System: 08/08/97
US Environmental Protection Agency
Office of Solid Waste and Emergency Response
800/424-9346

Resource Conservation and Recovery Information System - Large Quantity Generators

The RCRIS_LG Report contains information pertaining to facilities which either generate more than 1000kg of EPA regulated hazardous waste per month, or meet other applicable requirements of the Resource Conservation And Recovery Act. The following information is also included in the RCRIS_LG Report:

- Information pertaining to the status of facilities tracked by the RCRA Administrative Action Tracking System (RAATS)
- Inspections & evaluations conducted by federal and state agencies
- All reported facility violations, the environmental statute(s) violated, and any proposed & actual penalties
- Information pertaining to corrective actions undertaken by the facility or EPA
- A complete listing of EPA regulated hazardous wastes which are generated or stored on-site

ENVIRONMENTAL RISK INFORMATION & IMAGING SERVICES
DATABASE REFERENCE GUIDE

RCRIS_SG

Date of Data: 04/04/97
Release Date: 06/02/97
Date on System: 08/08/97
US Environmental Protection Agency
Office of Solid Waste and Emergency Response
800/424-9346

Resource Conservation and Recovery Information System - Small Quantity Generators

The RCRIS_SG Report contains information pertaining to facilities which either generate between 100kg and 1000kg of EPA regulated hazardous waste per month, or meet other applicable requirements of the Resource Conservation And Recovery Act. On advice of the U.S. EPA, ERIIS does not report so-called "RCRA Protective Filers." Protective Filers, commonly called Conditionally Exempt Small Quantity Generators (CESQG's), are facilities that have completed RCRA notification paperwork, but are not, in fact, subject to RCRA regulation. The determination of CESQG status is made by the U.S. EPA. The following information is also included in the RCRIS_SG Report:

- Information pertaining to the status of facilities tracked by the RCRA Administrative Action Tracking System (RAATS)
- Inspections & evaluations conducted by federal and state agencies
- All reported facility violations, the environmental statute(s) violated, and any proposed & actual penalties
- Information pertaining to corrective actions undertaken by the facility or EPA
- A complete listing of EPA regulated hazardous wastes which are generated or stored on-site

ERNS

Date of Data: 06/11/97
Release Date: 06/13/97
Date on System: 06/27/97
US Environmental Protection Agency
Office of Solid Waste and Emergency Response
202/260-2342

Emergency Response Notification System

ERNS is a national computer database system that is used to store information concerning the sudden and/or accidental release of hazardous substances, including petroleum, into the environment. The ERNS Reporting System contains preliminary information on specific releases, including the spill location, the substance released, and the responsible party. Please note that the information in the ERNS Report pertains only to those releases that occurred between January 1, 1997 and June 11, 1997.

LRST

Date of Data: 04/01/97
Release Date: 04/14/97
Date on System: 06/13/97
CA Water Quality Control Board(s)
Cal EPA - Hazardous Materials Data Mgt.
916/445-6532

California Leaking Underground Storage Tank Report

The California LRST Report contains information pertaining to reported leaking underground storage tanks within the State of California. ERIIS has obtained the LUSTIS information from the California EPA and the LUST lists from each of the Regional Water Quality Control Boards. The dates of the information for each of the regions are as follows:

- Region 1 - North Coast Region - 12/16/96 - (707) 576-2220
- Region 2 - San Fran. Bay Region - 01/17/97 - (510) 286-1255
- Region 3 - Central Coast Region - 01/07/97 - (805) 549-3147
- Region 4 - Los Angeles Region - 01/14/97 - (213) 266-7500
- Region 5 - Central Valley Region - 01/07/97 - (916) 255-3000
- Region 6 - Lohontan Region - 12/20/96 - (916) 542-5400
- Region 6B - Victorville Region - 01/22/97 - (619) 241-6583
- Region 7 - CO River Basin Region - 12/18/96 - (619) 346-7491
- Region 8 - Santa Ana Region - 07/02/96 - (909) 782-4130
- Region 9 - San Diego Region - 01/08/97 - (619) 467-2952

RST

Date of Data: 03/17/94
Release Date: 03/21/94
Date on System: 06/02/94
CA State Water Resources Control Board
800/327-9337

California Underground Storage Tank Report

The California Underground Storage Tank Report, commonly known as the SWEEPS Report, is a comprehensive listing of all registered underground storage tanks located within the State of California.

ENVIRONMENTAL RISK INFORMATION & IMAGING SERVICES
DATABASE REFERENCE GUIDE

SWF California Solid Waste Information System

Date of Data: 05/16/97
Release Date: 05/16/97
Date on System: 06/13/97
CA Intergrated Waste Management Board
Solid Waste Information System Program
916/255-2330

The California Solid Waste Information System Report, commonly known as the SWIS Report, contains information pertaining to all permitted and unpermitted active and inactive solid waste landfills, proposed disposal sites, transfer stations, and materials recovery facilities located within the State of California.

HWS California Calsites

Date of Data: 05/20/97
Release Date: 07/01/97
Date on System: 08/01/97
CA Dept. of Toxic Substances Control
Site Mitigation Branch/Calsites
916/323-3400

The California CalSites Report contains information pertaining to potentially contaminated hazardous waste sites. Sites formerly listed in the Annual Workplan (AWP), the Abandoned Sites Project Information System (ASPIS), and the Bond Expenditure Plan (BEP) are now included in the CalSites Database. Of the 26,000+ sites listed within CalSites, approximately 16,000 sites are listed as "No Further Action". Further, only about 300+ sites listed within the CalSites database are confirmed and active hazardous substance release sites.

NFRAP No Further Remedial Action Planned Sites

Date of Data: 04/01/97
Release Date: 05/06/97
Date on System: 05/23/97
US Environmental Protection Agency
Office of Solid Waste and Emergency Response
703/603-8881

The No Further Remedial Action Planned Report (NFRAP), also known as the CERCLIS Archive, contains information pertaining to sites which have been removed from the U.S. EPA's CERCLIS Database. NFRAP sites may be sites where, following an initial investigation, either no contamination was found, contamination was removed quickly without need for the site to be placed on the NPL, or the contamination was not serious enough to require federal Superfund action or NPL consideration.

DOCKET Civil Enforcement Docket

Date of Data: 04/30/97
Release Date: 05/01/97
Date on System: 05/23/97
US Environmental Protection Agency
Office of Enforcement
202/564-4114

The Civil Enforcement Docket is the U.S. Environmental Protection Agency's system for tracking civil judicial cases filed on the Agency's behalf by the U.S. Department Of Justice. This report contains information on cases from 1972 to the present.

FINDS Facility Index System

Date of Data: 04/01/97
Release Date: 05/06/97
Date on System: 06/27/97
US Environmental Protection Agency
Office of Information Resources Management
202/260-1786

The FINDS Report is a computerized inventory of all facilities that are regulated or tracked by the U.S. Environmental Protection Agency. These facilities are assigned a unique identification number which serves as a cross-reference for other databases in the EPA's Program System. Each FINDS record indicates the EPA Program Office which is responsible for the tracking of the facility.

PCS Permit Compliance System

Date of Data: 03/01/96
Release Date: 12/01/96
Date on System: 02/07/97
US Environmental Protection Agency
Office of Water
202/260-8313

The PCS Report contains information pertaining to facilities that have been issued permits for the routine discharge of waste water or hazardous waste into either an injection well or surface water.

ENVIRONMENTAL RISK INFORMATION & IMAGING SERVICES
DATABASE REFERENCE GUIDE

QUAKE

Date of Data: 06/30/94
Release Date: 04/03/95
Date on System: 05/19/95
United States Geological Survey
National Earthquake Information Center
303/273-8046

Earthquake Hypocenter Data Report

The Earthquake Hypocenter Data Report contains information pertaining to all earth tremors (artificial and natural) with computed magnitude values that range between 0.1 and 9.9 reported to the National Earthquake Information Center.

TRI

Date of Data: 12/31/94
Release Date: 08/01/96
Date on System: 01/24/97
US Environmental Protection Agency
Office of Pollution Prevention and Toxics
202/260-1531

Toxic Release Inventory System of 1994

The TRI Report contains information concerning the industrial release and/or transfer of toxic chemicals as reportable under Title III of the Superfund Amendments And Reauthorization Act Of 1986 (SARA Title III).

CORTS

Date of Data: 12/01/94
Release Date: 01/01/95
Date on System: 06/27/97
CA Dept. of Toxic Substances Control
Hazardous Materials Data Management Program
916/445-6532

California Cortese List

The California Cortese List, also known as the Hazardous Waste and Substances Sites List, contains summary information pertaining to contaminated sites in the State of California. Contaminated wells, leaking underground storage tanks, and sanitary landfills are among the facilities contained on the Cortese List. Information for this report was extracted from the California Facility Inventory Data System (FIDS) List.

HWIS

Date of Data: 10/16/96
Release Date: 11/22/96
Date on System: 02/07/97
CA Dept. of Toxic Substances Control
Enforcement Branch
916/323-6556

California Hazardous Waste Information System

The California Hazardous Waste Information System, also known as HAZNT, contains summary information pertaining to facilities that are required to report their hazardous waste activities with the California EPA under a state waiver of the Resource Conservation and Recovery Act (RCRA).

MSITES

Date of Data: 04/29/97
Release Date: 04/30/97
Date on System: 05/16/97
San Diego Department of Env'tl. Health

619/338-2268

San Diego County Regulatory Data Report

The San Diego County Regulatory Data Report contains summary information pertaining to sites/facilities which are tracked by the San Diego County Department of Environmental Health. Facilities tracked by this system include: Waste Discharger System facilities, sites with Leaking Underground Storage Tanks, facilities which have filed Spill Reports, facilities undergoing Enforcement Activities, Non-Point Source Polluters, etc... Facilities listed within the HE-58 List, the HE-17 List, and the Unauthorized Release List are included within the MSITES Report.

SPILLS

Date of Data: 04/01/97
Release Date: 04/14/97
Date on System: 06/13/97
CA Water Quality Control Board(s)

510/286-0457

Spills, Leaks, Investigations and Cleanups Report

The California Spills Report contains information pertaining to all reported spills, leaks, investigations and cleanups (SLIC) within the State of California. ERIIS has obtained the SLIC information from the Regional Water Quality Control Boards. The San Diego, Lahontan, and Colorado River Basin Regions do not have a SLIC Report. The dates of the information for each of the regions are as follows:

Region 1 - North Coast Region - 8/01/96 - (707) 576-2220
Region 2 San Francisco Bay Region - 4/24/97 - (510) 286-0457
Region 2b - North & South Bay Counties - 3/28/97 - (510) 286-1255
Region 3 - Central Coast Region - 4/09/97 - (805) 549-3147
Region 4 - Los Angeles Region - 4/01/97 - (213) 266-7500
Region 5 - Central Valley Region - 4/01/97 - (916) 255-3075
Region 8 - Santa Ana Region - 2/28/96 - (909) 782-4499

ENVIRONMENTAL RISK INFORMATION & IMAGING SERVICES
DATABASE REFERENCE GUIDE

SWAT

Date of Data: 04/21/97
Release Date: 04/24/97
Date on System: 05/09/97
CA State Water Resources Control Board
Environmental Database Consulting
916/227-4448

California Solid Waste Assessment Test

The California Solid Waste Assessment Test Report contains information pertaining to solid waste landfills from which there is known migration of hazardous waste. Information for this report was extracted from the California Waste Management Unit Data System (WMUDS).

WDS

Date of Data: 04/03/97
Release Date: 04/08/97
Date on System: 05/02/97
CA State Water Resources Control Board
Information Services Office
916/657-1571

California Waste Discharger System

The California Waste Discharger System Report contains information pertaining to all active and regulated facilities that have been issued National Pollution Discharge Elimination System (NPDES) permits for the release of waste water or hazardous waste into either an injection well or surface water. In addition, the WDS Report contains information concerning the locations of Publicly Owned Treatment Works (POTW) facilities.

RCRIS_CA

Date of Data: 04/04/97
Release Date: 06/02/97
Date on System: 08/08/97
US Environmental Protection Agency
Office of Solid Waste and Emergency Response
800/424-9346

Resource Conservation and Recovery Information System -
Corrective Action Sites

The RCRIS_CA Report contains information pertaining to hazardous waste treatment, storage, and disposal Facilities (RCRA TSD's) which have conducted, or are currently conducting, a corrective action(s) as regulated under the Resource Conservation and Recovery Act. The following information is included within the RCRIS_CA Report:

- Information pertaining to the status of facilities tracked by the RCRA Administrative Action Tracking System (RAATS)
- Inspections & evaluations conducted by federal and state agencies
- All reported facility violations, the environmental statute(s) violated, and any proposed & actual penalties
- Information pertaining to corrective actions undertaken by the facility or EPA
- A complete listing of EPA regulated hazardous wastes which are generated or stored on-site

If a selected database does not appear on this list, it is not available for the subject property's state.

Summary of Plottable sites

ERIIS Report #185141A

Aug 12, 1997

ERIIS ID. DATABASE	FACILITY ADDRESS COMMENTS	DISTANCE FROM SITE	DIRECTION FROM SITE	MAP ID
0 - 1/4 Miles				
06025001135 CORTS	Simpson Manufacturing 1532 Doolittle Dr San Leandro, CA 94577-2228 County: Alameda	0.00 Mi	SITE	1
06025001136 CORTS	Rouse & Associates 1555 Doolittle Dr San Leandro, CA 94577-2239 County: Alameda	0.01 Mi	SOUTHEAST	2
06005020882 LRST	Simpson Manufacturing 1532 Doolittle Dr San Leandro, CA 94577-2228 County: Alameda	0.01 Mi	SOUTHEAST	3
06010016302 RST	Delta 1555 Doolittle Dr San Leandro, CA 94577-2239 County: Alameda	0.03 Mi	SOUTHEAST	4
06010046238 RST	Ridge Foundry 1554 Doolittle Dr San Leandro, CA 94577-2228 County: Alameda	0.03 Mi	SOUTHEAST	5
06003002122 FINDS	Ridge Foundry Inc 1554 Doolittle Dr San Leandro, CA 94577-2228 County: Alameda	0.03 Mi	SOUTHEAST	
06003047471 FINDS	Simpson Strong Tie Co Inc 1450 Doolittle Dr San Leandro, CA 94577-2226 County: Alameda	0.04 Mi	NORTHWEST	
06055045825 HWIS	Simpson Strong Tie Company Inc 1450 Doolittle Dr San Leandro, CA 94577-2226 County: Alameda	0.04 Mi	NORTHWEST	6
06008025237 RCRIS_SG	Simpson Strong Tie Company Inc 1450 Doolittle Dr San Leandro, CA 94577-2226 County: Alameda	0.04 Mi	NORTHWEST	6
06055017241 HWIS	Deep Ocean Engineering 1431 Doolittle Dr San Leandro, CA 94577-2225 County: Alameda	0.06 Mi	NORTHWEST	8
06055071980 HWIS	Deep Ocean Engineering 1431 Doolittle Dr San Leandro, CA 94577-2225 County: Alameda	0.06 Mi	NORTHWEST	8
06009002546 TRI	Airco Cylinder Distributor Gases 1588 Doolittle Dr San Leandro, CA 94577-2228 County: Alameda	0.06 Mi	SOUTHEAST	7
06003008640 FINDS	Airco Incorporated Welding Prods Div 1588 Doolittle Dr San Leandro, CA 94577-2228 County: Alameda	0.06 Mi	SOUTHEAST	
06055071906 HWIS	Bay Air Gas Inc 1588 Doolittle Dr San Leandro, CA 94577-2228 County: Alameda	0.06 Mi	SOUTHEAST	7

Summary of Plottable sites

ERIIS Report #185141A

Aug 12, 1997

ERIIS ID. DATABASE	FACILITY ADDRESS COMMENTS	DISTANCE FROM SITE	DIRECTION FROM SITE	MAP ID
06055029474 HWIS	Bay Airgas Inc 1588 Doolittle Dr San Leandro, CA 94577-2228 County: Alameda	0.06 Mi	SOUTHEAST	7
06008004125 RCRIS_SG	Bay Airgas Inc 1588 Doolittle Dr San Leandro, CA 94577-2228 County: Alameda	0.06 Mi	SOUTHEAST	7
06005000728 LRST	Airco 1590 Doolittle Dr San Leandro, CA 94577-2228 County: Alameda	0.08 Mi	SOUTHEAST	9
06003037798 FINDS	Airco Distributer Gases 1590 Doolittle Dr San Leandro, CA 94577-2228 County: Alameda	0.08 Mi	SOUTHEAST	
06055042350 HWIS	Airco Distributer Gases 1590 Doolittle Dr San Leandro, CA 94577-2228 County: Alameda	0.08 Mi	SOUTHEAST	9
06010001732 RST	Airco Welding 1590 Doolittle Dr San Leandro, CA 94577-2228 County: Alameda	0.08 Mi	SOUTHEAST	9
06003047201 FINDS	First Image Management Co 2235 Polvorosa Dr # 230 San Leandro, CA 94577-2200 County: Alameda	0.08 Mi	SOUTHWEST	
06055045731 HWIS	First Image Management Co 2235 Polvorosa Dr # 230 San Leandro, CA 94577-2200 County: Alameda	0.08 Mi	SOUTHWEST	10
06008025003 RCRIS_SG	First Image Management Co 2235 Polvorosa Dr San Leandro, CA 94577-2249 County: Alameda	0.08 Mi	SOUTHWEST	10
06005017464 LRST	Polvorosa Business Park 2235 Polvorosa Dr # 2265 San Leandro, CA 94577-2200 County: Alameda	0.08 Mi	SOUTHWEST	10
06005000648 LRST	Adhor Farms 1400 Doolittle Dr San Leandro, CA 94577-2226 County: Alameda	0.09 Mi	NORTHWEST	14
06040000002 HWS	Adohr Farms 1400 Doolittle Dr San Leandro, CA 94577-2226 County: Alameda	0.09 Mi	NORTHWEST	14
06010006260 RST	Berkeley Farms 1400 Doolittle Dr San Leandro, CA 94577-2226 County: Alameda	0.09 Mi	NORTHWEST	14
06025001137 CORTS	Airco 1590 Doolittle Dr San Leandro, CA 94577-2228 County: Alameda	0.09 Mi	SOUTHEAST	12

Summary of Plottable sites

ERIIS Report #185141A

Aug 12, 1997

ERIIS ID. DATABASE	FACILITY ADDRESS COMMENTS	DISTANCE FROM SITE	DIRECTION FROM SITE	MAP ID
06010047878 RST	S G Wells 1592 Doolittle Dr San Leandro, CA 94577-2228 County: Alameda	0.09 Mi	SOUTHEAST	13
06003064091 FINDS	James River Corp 2265 Polvorosa Dr San Leandro, CA 94577-2200 County: Alameda	0.09 Mi	SOUTHWEST	
06005017463 LRST	Polvorosa Business Park 2235 2265 Polvorosa San Leandro, CA 94577 County: Alameda	0.09 Mi	SOUTHWEST	11
06010023913 RST	Glaeser Trucking 1616 Doolittle Dr San Leandro, CA 94577-2230 County: Alameda	0.11 Mi	SOUTHEAST	15
06008026627 RCRIS_SG	Hunters Sandblasting 1620 Doolittle Dr San Leandro, CA 94577-2230 County: Alameda	0.11 Mi	SOUTHEAST	15
06005015915 LRST	Norcal Towing Equipment 1616 Doolittle Dr San Leandro, CA 94577-2230 County: Alameda	0.11 Mi	SOUTHEAST	15
06055046357 HWIS	Oakland Sandblasting Co 1620 Doolittle Dr San Leandro, CA 94577-2230 County: Alameda	0.11 Mi	SOUTHEAST	15
06003049112 FINDS	Oakland Sandblasting Company 1620 Doolittle Dr San Leandro, CA 94577-2230 County: Alameda	0.11 Mi	SOUTHEAST	
06005016101 LRST	Oakland Sandblasting Company 1620 Doolittle Dr San Leandro, CA 94577-2230 County: Alameda	0.11 Mi	SOUTHEAST	15
06010039790 RST	Oakland Sandblasting Company 1620 Doolittle Dr San Leandro, CA 94577-2230 County: Alameda	0.11 Mi	SOUTHEAST	15
06055072076 HWIS	Sullair Pacific 1618 Doolittle Dr San Leandro, CA 94577-2230 County: Alameda	0.11 Mi	SOUTHEAST	15
06010053232 RST	Sullair Pacific 1618 Doolittle Dr San Leandro, CA 94577-2230 County: Alameda	0.11 Mi	SOUTHEAST	15
06005021705 LRST	Sullair Pacific Company 1618 Doolittle Dr San Leandro, CA 94577-2230 County: Alameda	0.11 Mi	SOUTHEAST	15
06055073821 HWIS	Bayview Environmental Services Inc 1366 Doolittle Dr San Leandro, CA 94577-2240 County: Alameda	0.12 Mi	NORTHWEST	17

Summary of Plottable sites

ERIIS Report #185141A

Aug 12, 1997

ERIIS ID. DATABASE	FACILITY ADDRESS COMMENTS	DISTANCE FROM SITE	DIRECTION FROM SITE	MAP ID
06055079960 HWIS	F&M Construction 1366 Doolittle Dr San Leandro, CA 94577-2240 County: Alameda	0.12 Mi	NORTHWEST	17
06055063648 HWIS	Mobile Truck Services 1366 Doolittle Dr San Leandro, CA 94577-2240 County: Alameda	0.12 Mi	NORTHWEST	17
06055077068 HWIS	Equipment Systems Inc 1629 Doolittle Dr San Leandro, CA 94577-2229 County: Alameda	0.12 Mi	SOUTHEAST	16
06010016861 RST	Distribution Division 2300 Polvorosa Dr San Leandro, CA 94577-2218 County: Alameda	0.13 Mi	SOUTHWEST	18
06005010208 LRST	Georgia Pacific 2300 Polvorosa Dr San Leandro, CA 94577-2218 County: Alameda	0.13 Mi	SOUTHWEST	18
06007000693 RCRIS_LG	Pacific Bell 1655 Doolittle Dr # 1661 San Leandro, CA 94577-2229 County: Alameda	0.14 Mi	SOUTHEAST	19
06021003181 SPILLS	First Western 1345 Doolittle Dr San Leandro, CA 94577-2223 County: Alameda	0.15 Mi	NORTHWEST	22
06003043208 FINDS	First Western Graphic 1345a Doolittle Dr San Leandro, CA 94577-2223 County: Alameda	0.15 Mi	NORTHWEST	
06055044329 HWIS	First Western Graphic 1345a Doolittle Dr San Leandro, CA 94577-2223 County: Alameda	0.15 Mi	NORTHWEST	23
06008022415 RCRIS_SG	First Western Graphic 1345a Doolittle Dr San Leandro, CA 94577-2223 County: Alameda	0.15 Mi	NORTHWEST	22
06005013368 LRST	Lincoln Properties 1345 Doolittle Dr San Leandro, CA 94577-2223 County: Alameda	0.15 Mi	NORTHWEST	22
06055018039 HWIS	Nalco 1345 Doolittle Dr San Leandro, CA 94577-2223 County: Alameda	0.15 Mi	NORTHWEST	22
06055009895 HWIS	Nalco Chem Company 1345 Doolittle Dr San Leandro, CA 94577-2223 County: Alameda	0.15 Mi	NORTHWEST	22
06055014840 HWIS	National Distribution Agency 1345 Doolittle Dr San Leandro, CA 94577-2223 County: Alameda	0.15 Mi	NORTHWEST	22

Summary of Plottable sites

ERIIS Report #185141A

Aug 12, 1997

ERIIS ID. DATABASE	FACILITY ADDRESS COMMENTS	DISTANCE FROM SITE	DIRECTION FROM SITE	MAP ID
06003058563 FINDS	Ppg/haslett Co 1345 Doolittle Dr San Leandro, CA 94577-2223 County: Alameda	0.15 Mi	NORTHWEST	
06055084116 HWIS	Shipley Co 1345 Doolittle Dr San Leandro, CA 94577-2223 County: Alameda	0.15 Mi	NORTHWEST	22
06040000015 HWS	Versar Incorporated 1345 Doolittle Dr San Leandro, CA 94577-2223 County: Alameda	0.15 Mi	NORTHWEST	22
06003005387 FINDS	Pacific Bell 1655-1661 Doolittle Dr San Leandro, CA 94577-2229 County: Alameda	0.15 Mi	SOUTHEAST	
06055028061 HWIS	Pacific Bell 1655-1661 Doolittle Dr San Leandro, CA 94577-0000 County: Alameda	0.15 Mi	SOUTHEAST	21
06005016599 LRST	Pacific Bell 1661 Doolittle Dr San Leandro, CA 94577-2229 County: Alameda	0.15 Mi	SOUTHEAST	20
06010040845 RST	Pacific Bell 1661 Doolittle Dr San Leandro, CA 94577-2229 County: Alameda	0.15 Mi	SOUTHEAST	20
06042003122 SWF	Stericycle Med Waste Processing 1314 Doolittle Dr San Leandro, CA 94577-2224 County: Alameda	0.18 Mi	NORTHWEST	25
06055085083 HWIS	U.s.f. Bestway Inc 2375 Polvorosa Dr San Leandro, CA 94577-2217 County: Alameda	0.18 Mi	SOUTHWEST	24
06003036361 FINDS	Viking Freight, Inc 2375 Polvorosa Dr San Leandro, CA 94577-2217 County: Alameda	0.18 Mi	SOUTHWEST	
06055027538 HWIS	A T & T Consumer Products 1717 Doolittle Dr San Leandro, CA 94577-2231 County: Alameda	0.20 Mi	SOUTHEAST	26
06005002233 LRST	At & T 1717 Doolittle Dr San Leandro, CA 94577-2231 County: Alameda	0.20 Mi	SOUTHEAST	26
06025001227 CORTS	At&t 1717 Doolittle Dr San Leandro, CA 94577-2231 County: Alameda	0.20 Mi	SOUTHEAST	27
06010004563 RST	At&t Consumer Products 1717 Doolittle Dr San Leandro, CA 94577-2231 County: Alameda	0.20 Mi	SOUTHEAST	26

Summary of Plottable sites

ERIIS Report #185141A

Aug 12, 1997

ERIIS ID. DATABASE	FACILITY ADDRESS COMMENTS	DISTANCE FROM SITE	DIRECTION FROM SITE	MAP ID
06003004254 FINDS	At&t Information Systems 1717 Doolittle Dr San Leandro, CA 94577-2231 County: Alameda	0.20 Mi	SOUTHEAST	
06008001997 RCRIS_SG	Scott Co Of California 1717 Doolittle Dr San Leandro, CA 94577-2231 County: Alameda	0.20 Mi	SOUTHEAST	26
06055073343 HWIS	Scott Co. Of California 1717 Doolittle Dr San Leandro, CA 94577-2231 County: Alameda	0.20 Mi	SOUTHEAST	26
06005009690 LRST	Frank Sanchez Trucking 1280 Doolittle Dr San Leandro, CA 94577-2222 County: Alameda	0.21 Mi	NORTHWEST	28
06025001132 CORTS	Prescolite 1251 Doolittle Dr San Leandro, CA 94577-2221 County: Alameda	0.22 Mi	NORTHWEST	29
06008001993 RCRIS_SG	Crain Ind Inc 2435 Polvorosa Dr San Leandro, CA 94577-2237 County: Alameda	0.23 Mi	SOUTHWEST	30
06055026565 HWIS	Prescolite 1251 Doolittle Dr San Leandro, CA 94577-2242 County: Alameda	0.24 Mi	NORTHWEST	31
06005017606 LRST	Prescolite 1251 Doolittle Dr San Leandro, CA 94577-2242 County: Alameda	0.24 Mi	NORTHWEST	31
06010043812 RST	Prescolite 1251 Doolittle Dr San Leandro, CA 94577-2242 County: Alameda	0.24 Mi	NORTHWEST	31
06008001014 RCRIS_SG	Prescolite 1251 Doolittle Dr San Leandro, CA 94577-2221 County: Alameda	0.24 Mi	NORTHWEST	31
06003002137 FINDS	Prescolite Div Of Usi Nc 1251 Doolittle Dr San Leandro, CA 94577-2242 County: Alameda	0.24 Mi	NORTHWEST	
06055065198 HWIS	San Leandro Muffler Brakes 1244 Doolittle Dr San Leandro, CA 94577-2222 County: Alameda	0.25 Mi	NORTHWEST	33
06003062686 FINDS	Crain Ind Inc 2451 Polvorosa Dr San Leandro, CA 94577-2237 County: Alameda	0.25 Mi	SOUTHWEST	
06008032222 RCRIS_SG	Crain Ind Inc 2451 Polvorosa Dr San Leandro, CA 94577-2237 County: Alameda	0.25 Mi	SOUTHWEST	32

Summary of Plottable sites

ERIIS Report #185141A

Aug 12, 1997

ERIIS ID. DATABASE	FACILITY ADDRESS COMMENTS	DISTANCE FROM SITE	DIRECTION FROM SITE	MAP ID
06009002533 TRI	Crain Ind. San Leandro 2451 Polvorosa Dr San Leandro, CA 94577-2237 County: Alameda	0.25 Mi	SOUTHWEST	32
06010014942 RST	Crain Industries 2451 Polvorosa Dr San Leandro, CA 94577-2237 County: Alameda	0.25 Mi	SOUTHWEST	32
06005006942 LRST	Crain Pacific 2451 Polvorosa Dr San Leandro, CA 94577-2237 County: Alameda	0.25 Mi	SOUTHWEST	32
1/4 - 1/2 Miles				
06003061487 FINDS	Contract Packing 2475 Polvorosa Dr San Leandro, CA 94577-2237 County: Alameda	0.27 Mi	SOUTHWEST	
06003002238 FINDS	Betts Spring Co 2100 Williams St San Leandro, CA 94577-3225 County: Alameda	0.28 Mi	SOUTHEAST	
06008001061 RCRIS_SG	Betts Spring Co 2100 Williams St San Leandro, CA 94577-3225 County: Alameda	0.28 Mi	SOUTHEAST	34
06055075132 HWIS	Betts Spring Company Inc 2100 Williams St San Leandro, CA 94577-3225 County: Alameda	0.28 Mi	SOUTHEAST	34
06007000348 RCRIS_LG	American National Can Co 2050 Williams St San Leandro, CA 94577-2306 County: Alameda	0.29 Mi	SOUTHEAST	37
06003002078 FINDS	American National Can Company 2050 Williams St San Leandro, CA 94577-2306 County: Alameda	0.29 Mi	SOUTHEAST	
06055026541 HWIS	American National Can Corporation 2050 Williams St San Leandro, CA 94577-2306 County: Alameda	0.29 Mi	SOUTHEAST	37
06009002541 TRI	American Natl. Can Co. 2050 Williams St San Leandro, CA 94577-2306 County: Alameda	0.29 Mi	SOUTHEAST	37
06010010773 RST	Charlie's Beacon 1805 Doolittle Dr San Leandro, CA 94577-3232 County: Alameda	0.29 Mi	SOUTHEAST	36
06025001205 CORTS	Chevron 2040 Williams St San Leandro, CA 94577-2306 County: Alameda	0.29 Mi	SOUTHEAST	38
06003062318 FINDS	Detoxification Technologies Inc 2199 Williams St San Leandro, CA 94577-3256 County: Alameda	0.29 Mi	SOUTHEAST	

Summary of Plottable sites

ERIIS Report #185141A

Aug 12, 1997

ERIIS ID. DATABASE	FACILITY ADDRESS COMMENTS	DISTANCE FROM SITE	DIRECTION FROM SITE	MAP ID
06008031888 RCRIS_SG	Detoxification Technologies Inc 2199 Williams St San Leandro, CA 94577-3224 County: Alameda	0.29 Mi	SOUTHEAST	35
06009002538 TRI	Kellogg Co. 2040 Williams St San Leandro, CA 94577-2306 County: Alameda	0.29 Mi	SOUTHEAST	38
06003002182 FINDS	Kellogg Company 2040 Williams St San Leandro, CA 94577-2306 County: Alameda	0.29 Mi	SOUTHEAST	
06055026590 HWIS	Kellogg Company 2040 Williams St San Leandro, CA 94577-2306 County: Alameda	0.29 Mi	SOUTHEAST	38
06010030627 RST	Kellogg Company 2040 Williams St San Leandro, CA 94577-2306 County: Alameda	0.29 Mi	SOUTHEAST	38
06008001036 RCRIS_SG	Kellogg Company 2040 Williams St San Leandro, CA 94577-2306 County: Alameda	0.29 Mi	SOUTHEAST	38
06010038581 RST	National Can Corporation 2050 Williams St San Leandro, CA 94577-2306 County: Alameda	0.29 Mi	SOUTHEAST	37
06008032286 RCRIS_SG	Silgan Containers Corp 2048 Williams St San Leandro, CA 94577-2306 County: Alameda	0.29 Mi	SOUTHEAST	37
06003062687 FINDS	Silgan Containers Corp 2050 Williams St # 1 San Leandro, CA 94577-2306 County: Alameda	0.29 Mi	SOUTHEAST	
06055099846 HWIS	Silgan Containers Corp 2050 Williams St # 1 San Leandro, CA 94577-2306 County: Alameda	0.29 Mi	SOUTHEAST	37
06055080228 HWIS	Silgan Containers Corp. 2050 Williams St San Leandro, CA 94577-2306 County: Alameda	0.29 Mi	SOUTHEAST	37
06055069428 HWIS	L And E Custom Machining, Inc. 2495 Polvorosa Dr San Leandro, CA 94577-2237 County: Alameda	0.29 Mi	SOUTHWEST	39
06025001127 CORTS	Wr Grace & Company 2140 Davis St San Leandro, CA 94577-2202 County: Alameda	0.30 Mi	NORTHWEST	43
06005007017 LRST	Crown Zellerbach 2101 Williams St San Leandro, CA 94577-3257 County: Alameda	0.30 Mi	SOUTHEAST	40

Summary of Plottable sites

ERIIS Report #185141A

Aug 12, 1997

ERIIS ID. DATABASE	FACILITY ADDRESS COMMENTS	DISTANCE FROM SITE	DIRECTION FROM SITE	MAP ID
06021003027 SPILLS	Crown Zellerbach (flexible-james River) 2101 Williams St San Leandro, CA 94577-3257 County: Alameda	0.30 Mi	SOUTHEAST	40
06039001879 NFRAP	Crown Zellerbach Flexible Pkg Div 2101 Williams St San Leandro, CA 94577-3257 County: Alameda	0.30 Mi	SOUTHEAST	40
06010028723 RST	James River Corp 2101 Williams St San Leandro, CA 94577-3257 County: Alameda	0.30 Mi	SOUTHEAST	40
06009002537 TRI	James River Ii Inc. 2101 Williams St San Leandro, CA 94577-3257 County: Alameda	0.30 Mi	SOUTHEAST	40
06055026509 HWIS	James River Paper Company Inc 2101 Williams St San Leandro, CA 94577-3257 County: Alameda	0.30 Mi	SOUTHEAST	40
06007000330 RCRIS_LG	Printpack Inc 2101 Williams St San Leandro, CA 94577-3224 County: Alameda	0.30 Mi	SOUTHEAST	40
06003002021 FINDS	River James Ii Incorporated 2101 Williams St San Leandro, CA 94577-3257 County: Alameda	0.30 Mi	SOUTHEAST	
06055003358 HWIS	Watkins Motor Lines 2075 Williams St San Leandro, CA 94577-2305 County: Alameda	0.30 Mi	SOUTHEAST	41
06055004787 HWIS	Watkins Motor Lines Corp 2075 Williams St San Leandro, CA 94577-2305 County: Alameda	0.30 Mi	SOUTHEAST	41
06021003676 SPILLS	Watkins Motor Lines Facility 2075 Williams St San Leandro, CA 94577-2305 County: Alameda	0.30 Mi	SOUTHEAST	41
06040011453 HWS	West Company 2059 Williams St San Leandro, CA 94577-2305 County: Alameda	0.30 Mi	SOUTHEAST	42
06010016595 RST	Dewey & Almy Chemical Division 2140 Davis St San Leandro, CA 94577-2202 County: Alameda	0.31 Mi	NORTHWEST	47
06008003548 RCRIS_SG	Grace W. R. & Co. 2140 Davis St San Leandro, CA 94577-2202 County: Alameda	0.31 Mi	NORTHWEST	47
06003007508 FINDS	Grace Wr & Co 2140 Davis St San Leandro, CA 94577-2202 County: Alameda	0.31 Mi	NORTHWEST	

Summary of Plottable sites

ERIIS Report #185141A

Aug 12, 1997

ERIIS ID. DATABASE	FACILITY ADDRESS COMMENTS	DISTANCE FROM SITE	DIRECTION FROM SITE	MAP ID
06021003060 SPILLS	W R Grace & Co 2140 Davis St San Leandro, CA 94577-2202 County: Alameda	0.31 Mi	NORTHWEST	47
06055029031 HWIS	W R Grace & Co . 2140 Davis St San Leandro, CA 94577-2202 County: Alameda	0.31 Mi	NORTHWEST	47
06005025426 LRST	W R Grace & Company 2140 Davis St San Leandro, CA 94577-2202 County: Alameda	0.31 Mi	NORTHWEST	47
06040000025 HWS	W R Grace Company 2140 Davis St San Leandro, CA 94577-2202 County: Alameda	0.31 Mi	NORTHWEST	47
06009002553 TRI	W. R. Grace & Co.-conn. Container Prods. Div. 2140 Davis St San Leandro, CA 94577-2202 County: Alameda	0.31 Mi	NORTHWEST	47
06003026135 FINDS	Crane Valve Svcs 2053 Williams St San Leandro, CA 94577-2305 County: Alameda	0.31 Mi	SOUTHEAST	
06055037244 HWIS	Crane Valve Svcs 2053 Williams St San Leandro, CA 94577-2305 County: Alameda	0.31 Mi	SOUTHEAST	44
06008013065 RCRIS_SG	Crane Valve Svcs 2053 Williams St San Leandro, CA 94577-2305 County: Alameda	0.31 Mi	SOUTHEAST	44
06025001206 CORTS	Crown Zellerbach 2101 Williams St San Leandro, CA 94577-3224 County: Alameda	0.31 Mi	SOUTHEAST	46
06055084798 HWIS	Express Freight System 2027 Williams St San Leandro, CA 94577-2305 County: Alameda	0.31 Mi	SOUTHEAST	45
06010019442 RST	Express Freight System 2027 Williams St San Leandro, CA 94577-2305 County: Alameda	0.31 Mi	SOUTHEAST	45
06003012723 FINDS	North American Tool & Die Inc 1979 Davis St San Leandro, CA 94577-1262 County: Alameda	0.32 Mi	NORTHEAST	
06008005653 RCRIS_SG	North American Tool & Die Inc 1979 Davis St San Leandro, CA 94577-1262 County: Alameda	0.32 Mi	NORTHEAST	52
06055080134 HWIS	North Sails 1987 Davis St San Leandro, CA 94577-1262 County: Alameda	0.32 Mi	NORTHEAST	52

Summary of Plottable sites

ERIIS Report #185141A

Aug 12, 1997

ERIIS ID. DATABASE	FACILITY ADDRESS COMMENTS	DISTANCE FROM SITE	DIRECTION FROM SITE	MAP ID
06003025079 FINDS	American Radiator Works 2222 Davis St San Leandro, CA 94577-2204 County: Alameda	0.32 Mi	NORTHWEST	
06055014810 HWIS	Bay Extrusions Inc 2122 Davis St San Leandro, CA 94577-2202 County: Alameda	0.32 Mi	NORTHWEST	50
06003015376 FINDS	Bayco Ind Of California 2108 Davis St San Leandro, CA 94577-2202 County: Alameda	0.32 Mi	NORTHWEST	
06008007095 RCRIS_SG	Bayco Industries Of California 2108 Davis St San Leandro, CA 94577-2202 County: Alameda	0.32 Mi	NORTHWEST	51
06003054087 FINDS	Cummings West 1601 Aurora Dr San Leandro, CA 94577-3101 County: Alameda	0.32 Mi	SOUTHWEST	
06008030160 RCRIS_SG	Cummings West 1601 Aurora Dr San Leandro, CA 94577-3101 County: Alameda	0.32 Mi	SOUTHWEST	49
06055048333 HWIS	Cummins West 1601 Aurora Dr San Leandro, CA 94577-3101 County: Alameda	0.32 Mi	SOUTHWEST	49
06005007060 LRST	Cummins West 1601 Aurora Dr San Leandro, CA 94577-3101 County: Alameda	0.32 Mi	SOUTHWEST	49
06003002469 FINDS	Cummins West Inc 1515 Aurora Dr San Leandro, CA 94577-3105 County: Alameda	0.32 Mi	SOUTHWEST	
06010015250 RST	Cummins West, Inc 1601 Aurora Dr San Leandro, CA 94577-3101 County: Alameda	0.32 Mi	SOUTHWEST	49
06055021930 HWIS	For Tai Machines 1651 Aurora Dr San Leandro, CA 94577-3101 County: Alameda	0.32 Mi	SOUTHWEST	48
06025001111 CORTS	Smiser Trucking Yard 1755 Aurora Dr San Leandro, CA 94577-3103 County: Alameda	0.32 Mi	SOUTHWEST	48
06005020985 LRST	Smiser Trucking Yard 1755 Aurora Dr San Leandro, CA 94577-3103 County: Alameda	0.32 Mi	SOUTHWEST	48
06003031015 FINDS	Sterling Transit Co Inc 1755 Aurora Dr San Leandro, CA 94577-3103 County: Alameda	0.32 Mi	SOUTHWEST	

Summary of Plottable sites

ERIIS Report #185141A

Aug 12, 1997

ERIIS ID. DATABASE	FACILITY ADDRESS COMMENTS	DISTANCE FROM SITE	DIRECTION FROM SITE	MAP ID
06010052817 RST	Sterling Transit Co., Inc. 1755 Aurora Dr San Leandro, CA 94577-3103 County: Alameda	0.32 Mi	SOUTHWEST	48
06003045428 FINDS	Norco Paint Co Inc 2300 Davis St San Leandro, CA 94577-2206 County: Alameda	0.33 Mi	NORTHWEST	
06008024276 RCRIS_SG	Norco Paint Co Inc 2300 Davis St San Leandro, CA 94577-2206 County: Alameda	0.33 Mi	NORTHWEST	55
06010039255 RST	Norco Paint Co. Inc. 2300 Davis St San Leandro, CA 94577-2206 County: Alameda	0.33 Mi	NORTHWEST	55
06003009760 FINDS	Parks Corp 2300 Davis St San Leandro, CA 94577-2206 County: Alameda	0.33 Mi	NORTHWEST	
06003056506 FINDS	Piquet Chemical Co 2310 Davis St San Leandro, CA 94577-2206 County: Alameda	0.33 Mi	NORTHWEST	
06008024662 RCRIS_SG	1964 Williams Remediation Trust 1964 Williams St San Leandro, CA 94577-2304 County: Alameda	0.33 Mi	SOUTHEAST	54
06005002924 LRST	Berkeley Farms 1960 Williams St San Leandro, CA 94577-2304 County: Alameda	0.33 Mi	SOUTHEAST	54
06010006261 RST	Berkeley Farms 1960 Williams St San Leandro, CA 94577-2304 County: Alameda	0.33 Mi	SOUTHEAST	54
06010024637 RST	Greater Bay Area Northamerican 1968 Williams St San Leandro, CA 94577-2304 County: Alameda	0.33 Mi	SOUTHEAST	53
06021003257 SPILLS	Hills Bros (former Nestle Beverage Co) 1964 Williams St San Leandro, CA 94577-2304 County: Alameda	0.33 Mi	SOUTHEAST	54
06003045913 FINDS	Williams Street Site 1964 Williams St San Leandro, CA 94577-2304 County: Alameda	0.33 Mi	SOUTHEAST	
06039001894 NFRAP	Williams Street Site 1964 Williams St San Leandro, CA 94577-2304 County: Alameda	0.33 Mi	SOUTHEAST	54
06055045552 HWIS	Williams Street Site 1964 Williams St San Leandro, CA 94577-2304 County: Alameda	0.33 Mi	SOUTHEAST	54

Summary of Plottable sites

ERIS Report #185141A

Aug 12, 1997

ERIS ID. DATABASE	FACILITY ADDRESS COMMENTS	DISTANCE FROM SITE	DIRECTION FROM SITE	MAP ID
06040000052 HWS	Amco Pipe / Cowney Value 2002 Davis St San Leandro, CA 94577-1211 County: Alameda	0.34 Mi	NORTHWEST	56
06055075117 HWIS	Pelagic Pressure Systems Inc 2002 Davis St San Leandro, CA 94577-1211 County: Alameda	0.34 Mi	NORTHWEST	56
06003056141 FINDS	Chrysler San Leandro Parts Depot 1955 Davis St San Leandro, CA 94577-1262 County: Alameda	0.35 Mi	NORTHEAST	
06005019676 LRST	Sebring Transport 2100 Carden St San Leandro, CA 94577-2244 County: Alameda	0.35 Mi	NORTHWEST	59
06055073603 HWIS	Mark Container Corp 1951 Williams St San Leandro, CA 94577-2303 County: Alameda	0.35 Mi	SOUTHEAST	58
06005023961 LRST	Unocal 1903 Doolittle Dr San Leandro, CA 94577-3234 County: Alameda	0.35 Mi	SOUTHEAST	57
06010058474 RST	Unocal Sercice Station #3844 1903 Doolittle Dr San Leandro, CA 94577-3234 County: Alameda	0.35 Mi	SOUTHEAST	57
06055041457 HWIS	Unocal Service Station #3844 1903 Doolittle Dr San Leandro, CA 94577-3234 County: Alameda	0.35 Mi	SOUTHEAST	57
06003035303 FINDS	Unocal Svc Sta #3844 1903 Doolittle Dr San Leandro, CA 94577-3234 County: Alameda	0.35 Mi	SOUTHEAST	
06003034472 FINDS	J&b Painting Co 2420 Davis St San Leandro, CA 94577-2208 County: Alameda	0.36 Mi	NORTHWEST	
06010031391 RST	Kuhl Mfg Co. Inc. 2424 Davis St San Leandro, CA 94577-2208 County: Alameda	0.36 Mi	NORTHWEST	64
06025001224 CORTS	Kuhl Property 2420-2424 Davis St San Leandro, CA 94577 County: Alameda	0.36 Mi	NORTHWEST	62
06005012824 LRST	Kuhl Property 2420-2424 Davis St San Leandro, CA 94577-2208 County: Alameda	0.36 Mi	NORTHWEST	63
06055000758 HWIS	Kuhl, Michael 2420 Davis St San Leandro, CA 94577-2208 County: Alameda	0.36 Mi	NORTHWEST	64

Summary of Plottable sites

ERIIS Report #185141A

Aug 12, 1997

ERIIS ID. DATABASE	FACILITY ADDRESS COMMENTS	DISTANCE FROM SITE	DIRECTION FROM SITE	MAP ID
06003006426 FINDS	M & S Mechanical Inc 2420 Davis St San Leandro, CA 94577-2208 County: Alameda	0.36 Mi	NORTHWEST	
06008003061 RCRIS_SG	M & S Mechanical Inc 2420 Davis St San Leandro, CA 94577-2208 County: Alameda	0.36 Mi	NORTHWEST	64
06039001885 NFRAP	M&s Mechanical Inc 2420 Davis St San Leandro, CA 94577-2208 County: Alameda	0.36 Mi	NORTHWEST	64
06010036421 RST	Mike Kuhl 2420 Davis St San Leandro, CA 94577-2208 County: Alameda	0.36 Mi	NORTHWEST	64
06010001364 RST	Ace Truck Repair 1906 Williams St San Leandro, CA 94577-2304 County: Alameda	0.36 Mi	SOUTHEAST	61
06003033814 FINDS	Ace Truck Repair Inc 1906 Williams St San Leandro, CA 94577-2304 County: Alameda	0.36 Mi	SOUTHEAST	
06055040826 HWIS	Ace Truck Repair Inc 1906 Williams St San Leandro, CA 94577-2304 County: Alameda	0.36 Mi	SOUTHEAST	61
06003003687 FINDS	Daw A J Printing Ink Co Inc 1929 Williams St San Leandro, CA 94577-2303 County: Alameda	0.36 Mi	SOUTHEAST	
06008001726 RCRIS_SG	Daw A J Printing Ink Co Inc 1929 Williams St San Leandro, CA 94577-2303 County: Alameda	0.36 Mi	SOUTHEAST	60
06021003078 SPIILLS	Major Salvage 1770 Neptune Dr San Leandro, CA 94577-3127 County: Alameda	0.37 Mi	SOUTHWEST	65
06040000064 HWS	Major Salvage 1770 Neptune Dr San Leandro, CA 94577-3127 County: Alameda	0.37 Mi	SOUTHWEST	65
06039001886 NFRAP	Major Salvage Co 1770 Neptune Dr San Leandro, CA 94577-3127 County: Alameda	0.37 Mi	SOUTHWEST	65
06003010776 FINDS	Major Salvage Company 1770 Neptune Dr San Leandro, CA 94577-3127 County: Alameda	0.37 Mi	SOUTHWEST	
06025001128 CORTS	Hohener Meat Company, Inc. 2500 Davis St San Leandro, CA 94577-2210 County: Alameda	0.38 Mi	NORTHWEST	66

Summary of Plottable sites

ERIIS Report #185141A

Aug 12, 1997

ERIIS ID. DATABASE	FACILITY ADDRESS COMMENTS	DISTANCE FROM SITE	DIRECTION FROM SITE	MAP ID
06005011374 LRST	Hohener Meat Company 2500 Davis St San Leandro, CA 94577-2210 County: Alameda	0.39 Mi	NORTHWEST	69
06003012757 FINDS	Associated Aerospace Act Inc 2502 Williams St San Leandro, CA 94577-3151 County: Alameda	0.39 Mi	SOUTHWEST	
06055030802 HWIS	Associated Aerospace Act Inc 2502 Williams St San Leandro, CA 94577-3151 County: Alameda	0.39 Mi	SOUTHWEST	67
06010004497 RST	Associated Aerospace Activitie 2502 Williams St San Leandro, CA 94577-3151 County: Alameda	0.39 Mi	SOUTHWEST	67
06040011071 HWS	Associated Aerospace Activities 2502 Williams St San Leandro, CA 94577-3151 County: Alameda	0.39 Mi	SOUTHWEST	67
06005010412 LRST	Goldenberg Property 1791 Neptune Dr San Leandro, CA 94577-3126 County: Alameda	0.39 Mi	SOUTHWEST	68
06055011266 HWIS	Kerry & Associates 1791 Neptune Dr San Leandro, CA 94577-3126 County: Alameda	0.39 Mi	SOUTHWEST	68
06055061624 HWIS	Ruan Leasing 1791 Neptune Dr San Leandro, CA 94577-3126 County: Alameda	0.39 Mi	SOUTHWEST	68
06010047519 RST	Ruan Transportation 1791 Neptune Dr San Leandro, CA 94577-3126 County: Alameda	0.39 Mi	SOUTHWEST	68
06055064819 HWIS	Farmland Foods 1155 Beecher St San Leandro, CA 94577-1251 County: Alameda	0.40 Mi	NORTHEAST	75
06025001126 CORTS	Lasley's Truck Station 1946 Davis St San Leandro, CA 94577-1256 County: Alameda	0.40 Mi	NORTHEAST	73
06005013148 LRST	Lasley's Truck Station 1946 Davis St San Leandro, CA 94577-1256 County: Alameda	0.40 Mi	NORTHEAST	74
06010032420 RST	Lasleys' Truck Station 1946 Davis St San Leandro, CA 94577-1256 County: Alameda	0.40 Mi	NORTHEAST	74
06055022874 HWIS	Maskell Land And Investment Co Inc 1946 Davis St San Leandro, CA 94577-1256 County: Alameda	0.40 Mi	NORTHEAST	74

Summary of Plottable sites

ERIIS Report #185141A

Aug 12, 1997

ERIIS ID. DATABASE	FACILITY ADDRESS COMMENTS	DISTANCE FROM SITE	DIRECTION FROM SITE	MAP ID
06055014003 HWIS	San Leandro Redevelopment Agency 1946 Davis St San Leandro, CA 94577-1256 County: Alameda	0.40 Mi	NORTHEAST	74
06040011441 HWS	Dix Chemical 2506 Davis St San Leandro, CA 94577-2210 County: Alameda	0.40 Mi	NORTHWEST	71
06039001880 NFRAP	Dix Chemical / Peabody Testing 2506 Davis St San Leandro, CA 94577-2210 County: Alameda	0.40 Mi	NORTHWEST	71
06055059670 HWIS	Plant Inspection Co 2506 Davis St San Leandro, CA 94577-2210 County: Alameda	0.40 Mi	NORTHWEST	71
06003039379 FINDS	Plant Inspection Company 2506 Davis St San Leandro, CA 94577-2210 County: Alameda	0.40 Mi	NORTHWEST	
06003039657 FINDS	Wholesale Brake Supply Inc 2512 Davis St San Leandro, CA 94577-2210 County: Alameda	0.40 Mi	NORTHWEST	
06008019782 RCRIS_SG	Wholesale Brake Supply Inc 2512 Davis St San Leandro, CA 94577-2210 County: Alameda	0.40 Mi	NORTHWEST	72
06055010959 HWIS	James Knuppe 2000 Doolittle Dr San Leandro, CA 94577-3237 County: Alameda	0.40 Mi	SOUTHEAST	70
06005016887 LRST	Paramount Can 1132 Beecher St San Leandro, CA 94577-1252 County: Alameda	0.41 Mi	NORTHEAST	78
06055086319 HWIS	Paul-munroe Rucker Inc 950 Doolittle Dr San Leandro, CA 94577-1021 County: Alameda	0.41 Mi	NORTHWEST	77
06055076296 HWIS	Garys Heat Cleaning 2521 Williams St San Leandro, CA 94577-3150 County: Alameda	0.41 Mi	SOUTHWEST	76
06055069818 HWIS	Burt And Jones Auto Parts 2550 Davis St San Leandro, CA 94577-2210 County: Alameda	0.42 Mi	NORTHWEST	80
06010029870 RST	Johnson & Western 940 Doolittle Dr San Leandro, CA 94577-1021 County: Alameda	0.42 Mi	NORTHWEST	81
06055071368 HWIS	Golden Gate Motors 1815 Williams St San Leandro, CA 94577-2301 County: Alameda	0.42 Mi	SOUTHEAST	79

Summary of Plottable sites

ERIS Report #185141A

Aug 12, 1997

ERIS ID. DATABASE	FACILITY ADDRESS COMMENTS	DISTANCE FROM SITE	DIRECTION FROM SITE	MAP ID
06005010383 LRST	Golden Gate Seafood 1815 Williams St San Leandro, CA 94577-2301 County: Alameda	0.42 Mi	SOUTHEAST	79
06055028123 HWIS	A.c.p.c. Inc. 1937 Davis St San Leandro, CA 94577-1262 County: Alameda	0.43 Mi	NORTHEAST	89
06008002575 RCRIS_SG	Acpc Inc 1937 Davis St San Leandro, CA 94577-1262 County: Alameda	0.43 Mi	NORTHEAST	89
06010002508 RST	Aluserve Electrical Prod Inc 1937 Davis St San Leandro, CA 94577-1262 County: Alameda	0.43 Mi	NORTHEAST	89
06003005506 FINDS	Aluserve Electrical Prods 1937 Davis St San Leandro, CA 94577-1262 County: Alameda	0.43 Mi	NORTHEAST	
06005012484 LRST	Kaiser Aluminum & Chem Corp 1937 Davis St San Leandro, CA 94577-1262 County: Alameda	0.43 Mi	NORTHEAST	89
06021003104 SPILLS	Kaiser Aluminum (aluserve) 1937 Davis St San Leandro, CA 94577-1262 County: Alameda	0.43 Mi	NORTHEAST	89
06039001877 NFRAP	Bay City Dspl Co 2615 Davis St San Leandro, CA 94577-2211 County: Alameda	0.43 Mi	NORTHWEST	84
06005002652 LRST	Bay County Properties 900 Doolittle Dr San Leandro, CA 94577-1029 County: Alameda	0.43 Mi	NORTHWEST	87
06025001140 CORTS	Bay County Properties 900 Doolittle Dr San Leandro, CA 94577-1029 County: Alameda	0.43 Mi	NORTHWEST	86
06042000005 SWF	Davis St Trans Sta/resource Recov Complx 2615 Davis St San Leandro, CA 94577-2211 County: Alameda	0.43 Mi	NORTHWEST	84
06005007286 LRST	Davis St Transfer Station 2615 Davis St San Leandro, CA 94577-2211 County: Alameda	0.43 Mi	NORTHWEST	84
06055042561 HWIS	Davis Street S M A R T 2615 Davis St San Leandro, CA 94577-2211 County: Alameda	0.43 Mi	NORTHWEST	84
06055081087 HWIS	Davis Street S M A R T 2615 Davis St San Leandro, CA 94577-2211 County: Alameda	0.43 Mi	NORTHWEST	84

Summary of Plottable sites

ERIIS Report #185141A

Aug 12, 1997

ERIIS ID. DATABASE	FACILITY ADDRESS COMMENTS	DISTANCE FROM SITE	DIRECTION FROM SITE	MAP ID
06007001689 RCRIS_LG	Davis Street Smart 2615 Davis St San Leandro, CA 94577-2211 County: Alameda	0.43 Mi	NORTHWEST	84
06010016016 RST	Davis Street Tranfer Station 2615 Davis St San Leandro, CA 94577-2211 County: Alameda	0.43 Mi	NORTHWEST	84
06025001129 CORTS	Davis Street Transfer Station 2615 Davis St San Leandro, CA 94577-2211 County: Alameda	0.43 Mi	NORTHWEST	85
06042001582 SWF	Davis Street Transfer Station 2615 Davis St San Leandro, CA 94577-2211 County: Alameda	0.43 Mi	NORTHWEST	84
06021003180 SPILLS	Doolittle Assoc 900 Doolittle Dr San Leandro, CA 94577-1029 County: Alameda	0.43 Mi	NORTHWEST	87
06055000310 HWIS	Joseph Zatkan 900 Doolittle Dr San Leandro, CA 94577-1029 County: Alameda	0.43 Mi	NORTHWEST	87
06025001139 CORTS	Likit Window 888 Doolittle Dr San Leandro, CA 94577-1020 County: Alameda	0.43 Mi	NORTHWEST	88
06003038435 FINDS	Oakland Scavenger Transfer St 2615 Davis St San Leandro, CA 94577-2211 County: Alameda	0.43 Mi	NORTHWEST	
06010030182 RST	K & H Sales 1800 Williams St San Leandro, CA 94577-2302 County: Alameda	0.43 Mi	SOUTHEAST	83
06055065162 HWIS	Ferrett Machine 2527 Williams St San Leandro, CA 94577-3150 County: Alameda	0.43 Mi	SOUTHWEST	82
06025001124 CORTS	Bp Oil/mobil 1933 Davis St San Leandro, CA 94577-1260 County: Alameda	0.44 Mi	NORTHEAST	93
06003056544 FINDS	Caterpillar Tractor Co 1933 Davis St San Leandro, CA 94577-1260 County: Alameda	0.44 Mi	NORTHEAST	
06055090156 HWIS	Caterpillar Tractor Co 1933 Davis St San Leandro, CA 94577-1260 County: Alameda	0.44 Mi	NORTHEAST	93
06008033620 RCRIS_SG	Caterpillar Tractor Co 1933 Davis St San Leandro, CA 94577-1260 County: Alameda	0.44 Mi	NORTHEAST	93

Summary of Plottable sites

RIIS Report #185141A

Aug 12, 1997

ERIIS ID. DATABASE	FACILITY ADDRESS COMMENTS	DISTANCE FROM SITE	DIRECTION FROM SITE	MAP ID
06055067898 HWIS	Home Depot The #625 1933 Davis St San Leandro, CA 94577-1260 County: Alameda	0.44 Mi	NORTHEAST	93
06003009671 FINDS	International Harvester 1933 Davis St San Leandro, CA 94577-1260 County: Alameda	0.44 Mi	NORTHEAST	
06003064090 FINDS	Jbr, Inc 1933 Davis St San Leandro, CA 94577-1260 County: Alameda	0.44 Mi	NORTHEAST	
06025001125 CORTS	Kaiser Aluminum 1937 Davis St San Leandro, CA 94577-1262 County: Alameda	0.44 Mi	NORTHEAST	94
06010034778 RST	Manufacturing Plant 1933 Davis St San Leandro, CA 94577-1260 County: Alameda	0.44 Mi	NORTHEAST	93
06005025801 LRST	Westgate Project 1933 Davis St San Leandro, CA 94577-1260 County: Alameda	0.44 Mi	NORTHEAST	93
06002000866 ERNS	888 Doolittle Dr San Leandro, CA 94577-1020 County: Alameda	0.44 Mi	NORTHWEST	92
06003014908 FINDS	G S F Energy Inc 2627 Davis St San Leandro, CA 94577-2211 County: Alameda	0.44 Mi	NORTHWEST	
06008006876 RCRIS_SG	G S F Energy Inc 2627 Davis St San Leandro, CA 94577-2211 County: Alameda	0.44 Mi	NORTHWEST	91
06003034095 FINDS	Gsf Energy Inc 2627 Davis St San Leandro, CA 94577-2211 County: Alameda	0.44 Mi	NORTHWEST	
06055040972 HWIS	Gsf Energy Inc 2627 Davis St San Leandro, CA 94577-2211 County: Alameda	0.44 Mi	NORTHWEST	91
06007001657 RCRIS_LG	Gsf Energy Inc 2627 Davis St San Leandro, CA 94577-2211 County: Alameda	0.44 Mi	NORTHWEST	91
06003002471 FINDS	Kaiser Aerotech 880 Doolittle Dr San Leandro, CA 94577-1020 County: Alameda	0.44 Mi	NORTHWEST	
06055026728 HWIS	Kaiser Aerotech 880 Doolittle Dr San Leandro, CA 94577-1020 County: Alameda	0.44 Mi	NORTHWEST	92

Summary of Plottable sites

ERIIS Report #185141A

Aug 12, 1997

ERIIS ID. DATABASE	FACILITY ADDRESS COMMENTS	DISTANCE FROM SITE	DIRECTION FROM SITE	MAP ID
06005012481 LRST	Kaiser Aerotech 880 Doolittle Dr San Leandro, CA 94577-1020 County: Alameda	0.44 Mi	NORTHWEST	92
06008001161 RCRIS_SG	Kaiser Aerotech 880 Doolittle Dr San Leandro, CA 94577-1020 County: Alameda	0.44 Mi	NORTHWEST	92
06005013342 LRST	Likit Window 888 Doolittle Dr San Leandro, CA 94577-1020 County: Alameda	0.44 Mi	NORTHWEST	92
06003030658 FINDS	Likit Windows Inc 888 Doolittle Dr San Leandro, CA 94577-1020 County: Alameda	0.44 Mi	NORTHWEST	
06055039340 HWIS	Likit Windows Inc 888 Doolittle Dr San Leandro, CA 94577-1020 County: Alameda	0.44 Mi	NORTHWEST	92
06010033058 RST	Likit Windows Inc 888 Doolittle Dr San Leandro, CA 94577-1020 County: Alameda	0.44 Mi	NORTHWEST	92
06041000044 WDS	Npd-kaiser Aerotech Inc 880 Doolittle Dr San Leandro, CA 94577-1020 County: Alameda	0.44 Mi	NORTHWEST	92
06025001130 CORTS	Petalulma Fire Department Hq 2627 Davis St San Leandro, CA 94577-2211 County: Alameda	0.44 Mi	NORTHWEST	91
06025001177 CORTS	Goldenberg Property 1791 Neptune Dr San Leandro, CA 94577-3126 County: Alameda	0.44 Mi	SOUTHWEST	90
06003064088 FINDS	Eric F Anderson Inc 1066 Beecher St San Leandro, CA 94577-1250 County: Alameda	0.45 Mi	NORTHEAST	
06010019076 RST	Eric F Anderson Inc 1066 Beecher St San Leandro, CA 94577-1250 County: Alameda	0.45 Mi	NORTHEAST	97
06025001123 CORTS	Westgate Project 1933 Davis St San Leandro, CA 94577-1260 County: Alameda	0.45 Mi	NORTHEAST	96
06025001138 CORTS	Walsh Property 844 Doolittle Dr San Leandro, CA 94577-1020 County: Alameda	0.45 Mi	NORTHWEST	95
06003027912 FINDS	L J Walch Co Inc 844 Doolittle Dr San Leandro, CA 94577-1035 County: Alameda	0.46 Mi	NORTHWEST	

Summary of Plottable sites

RIIS Report #185141A

Aug 12, 1997

ERIIS ID. DATABASE	FACILITY ADDRESS COMMENTS	DISTANCE FROM SITE	DIRECTION FROM SITE	MAP ID
06055038078 HWIS	L J Walch Co Inc 844 Doolittle Dr San Leandro, CA 94577-1035 County: Alameda	0.46 Mi	NORTHWEST	99
06005025485 LRST	Walsh Property 844 Doolittle Dr San Leandro, CA 94577-1035 County: Alameda	0.46 Mi	NORTHWEST	99
06010017930 RST	East Bay Leasing Corporation 2575 Williams St San Leandro, CA 94577-3150 County: Alameda	0.46 Mi	SOUTHWEST	98
06005013367 LRST	Lincoln Properties 1946-1958 Williams St San Leandro, CA 94577-2304 County: Alameda	0.47 Mi	SOUTHEAST	101
06010041962 RST	Paradise Construction 2610 Williams St San Leandro, CA 94577-3153 County: Alameda	0.47 Mi	SOUTHWEST	100
06008005124 RCRIS_SG	Acme Printing Ink 1000 Beecher St San Leandro, CA 94577-1250 County: Alameda	0.48 Mi	NORTHEAST	104
06003011764 FINDS	Acme Printing Ink Co 1000 Beecher St San Leandro, CA 94577-1250 County: Alameda	0.48 Mi	NORTHEAST	
06055046220 HWIS	Crafton Carton 1011 Beecher St San Leandro, CA 94577-1249 County: Alameda	0.48 Mi	NORTHEAST	103
06003048667 FINDS	Crafton Inc 1011 Beecher St San Leandro, CA 94577-1249 County: Alameda	0.48 Mi	NORTHEAST	
06055055839 HWIS	Crafton Incorporated 1011 Beecher St San Leandro, CA 94577-1249 County: Alameda	0.48 Mi	NORTHEAST	103
06009002531 TRI	Inx Intl. Ink Co. 1000 Beecher St San Leandro, CA 94577-1250 County: Alameda	0.48 Mi	NORTHEAST	104
06005016875 LRST	Par Kern Supply 888 Carden St San Leandro, CA 94577-1119 County: Alameda	0.48 Mi	NORTHWEST	102
06010041957 RST	Par Kern Supply Inc 888 Carden St San Leandro, CA 94577-1119 County: Alameda	0.48 Mi	NORTHWEST	102
06055015856 HWIS	Par-kern 888 Carden St San Leandro, CA 94577-1119 County: Alameda	0.48 Mi	NORTHWEST	102

Summary of Plottable sites

ERIIS Report #185141A

Aug 12, 1997

ERIIS ID. DATABASE	FACILITY ADDRESS COMMENTS	DISTANCE FROM SITE	DIRECTION FROM SITE	MAP ID
06025001223 CORTS	Lincoln Property Company 19461958 Williams St San Leandro, CA	0.48 Mi	SOUTHEAST	101
06005002267 LRST	Atlas Freight Company 993 Beecher St San Leandro, CA 94577-1249 County: Alameda	0.49 Mi	NORTHEAST	107
06025001115 CORTS	Bruzzone Property 990 Beecher St San Leandro, CA 94577-1250 County: Alameda	0.49 Mi	NORTHEAST	108
06003065758 FINDS	Costco Wholesale No 118 1900 Davis St San Leandro, CA 94577-1209 County: Alameda	0.49 Mi	NORTHEAST	
06008032609 RCRIS_SG	Costco Wholesale No 118 1900 Davis St San Leandro, CA 94577-1209 County: Alameda	0.49 Mi	NORTHEAST	105
06008003068 RCRIS_SG	Courtaulds Coatings Inc 990 Beecher St San Leandro, CA 94577-1250 County: Alameda	0.49 Mi	NORTHEAST	108
06003059852 FINDS	Intl Paint Co 990 Beecher St San Leandro, CA 94577-1250 County: Alameda	0.49 Mi	NORTHEAST	
06003006438 FINDS	Miller Materials Co 990 Beecher St San Leandro, CA 94577-1250 County: Alameda	0.49 Mi	NORTHEAST	
06055028570 HWIS	Miller Materials Company 990 Beecher St San Leandro, CA 94577-1250 County: Alameda	0.49 Mi	NORTHEAST	108
06003012728 FINDS	North American Tool & Die Inc 999 Beecher St San Leandro, CA 94577-1249 County: Alameda	0.49 Mi	NORTHEAST	
06008005655 RCRIS_SG	North American Tool & Die Inc 999 Beecher St San Leandro, CA 94577-1249 County: Alameda	0.49 Mi	NORTHEAST	107
06005016881 LRST	Paradiso 990 Beecher St San Leandro, CA 94577-1250 County: Alameda	0.49 Mi	NORTHEAST	108
06010056152 RST	Transportation Terminal 993 Beecher St San Leandro, CA 94577-1249 County: Alameda	0.49 Mi	NORTHEAST	107
06010022806 RST	Gan Trans Ltd 800 Carden St San Leandro, CA 94577-1119 County: Alameda	0.49 Mi	NORTHWEST	106

Summary of Plottable sites

RIIS Report #185141A

Aug 12, 1997

ERIIS ID. DATABASE	FACILITY ADDRESS COMMENTS	DISTANCE FROM SITE	DIRECTION FROM SITE	MAP ID
06055063902 HWIS	Gan-trans 800 Carden St San Leandro, CA 94577-1119 County: Alameda	0.49 Mi	NORTHWEST	106
1/2 - 1 Miles				
06005010653 LRST	Grim Property 1884 Davis St San Leandro, CA 94577-1207 County: Alameda	0.51 Mi	NORTHEAST	109
06010052693 RST	State Wide Delivery 1886 Davis St San Leandro, CA 94577-1207 County: Alameda	0.51 Mi	NORTHEAST	109
06055058463 HWIS	San Leandro Usd/garfield Elementary 13050 Aurora Dr San Leandro, CA 94577-3159 County: Alameda	0.52 Mi	SOUTHWEST	110
06055004898 HWIS	City San Leandro Sewage Plant 3000 Davis St San Leandro, CA 94577-2236 County: Alameda	0.53 Mi	NORTHWEST	111
06041000029 WDS	Npd Maj-ebda Joint Outfall 3000 Davis St San Leandro, CA 94577-2236 County: Alameda	0.53 Mi	NORTHWEST	111
06041000068 WDS	Npd Maj-san Leandro Wpcp 3000 Davis St San Leandro, CA 94577-2236 County: Alameda	0.53 Mi	NORTHWEST	111
06003010392 FINDS	San Leandro Water Poll Control 3000 Davis St San Leandro, CA 94577-2236 County: Alameda	0.53 Mi	NORTHWEST	
06055051250 HWIS	Water Pollution Control Plant 3000 Davis St San Leandro, CA 94577-2236 County: Alameda	0.53 Mi	NORTHWEST	111
06010060803 RST	Water Pollution Control Plant 3000 Davis St San Leandro, CA 94577-2236 County: Alameda	0.53 Mi	NORTHWEST	111
06055005688 HWIS	Villa Marina 2271 Marina Blvd San Leandro, CA 94577-3211 County: Alameda	0.54 Mi	SOUTHEAST	112
06055005689 HWIS	Villa Marina 2275 Marina Blvd San Leandro, CA 94577-3211 County: Alameda	0.54 Mi	SOUTHEAST	113
06021003137 SPILLS	Neptune Drive Property Neptune Dr At Williams St San Leandro, CA 94577 County: Alameda	0.54 Mi	SOUTHWEST	114
06010020862 RST	Fire Station #3 2101 Marina Blvd San Leandro, CA 94577-3209 County: Alameda	0.55 Mi	SOUTHEAST	116

Summary of Plottable sites

ERIIS Report #185141A

Aug 12, 1997

ERIIS ID. DATABASE	FACILITY ADDRESS COMMENTS	DISTANCE FROM SITE	DIRECTION FROM SITE	MAP ID
06010035261 RST	Marvin L Mcvicker 2175 Marina Blvd San Leandro, CA 94577-3209 County: Alameda	0.55 Mi	SOUTHEAST	115
06055078693 HWIS	R & M Oil Inc 2175 Marina Blvd San Leandro, CA 94577-3209 County: Alameda	0.55 Mi	SOUTHEAST	115
06005020115 LRST	Shell 2175 Marina Blvd San Leandro, CA 94577-3209 County: Alameda	0.55 Mi	SOUTHEAST	115
06003043249 FINDS	Domtar Gypsum 1988 Marina Blvd San Leandro, CA 94577-3207 County: Alameda	0.57 Mi	SOUTHEAST	
06021003079 SPILLS	Domtar Gypsum Co 1980 Marina Blvd San Leandro, CA 94577-3207 County: Alameda	0.57 Mi	SOUTHEAST	118
06009002534 TRI	Domtar Gypsum Inc. 1988 Marina Blvd San Leandro, CA 94577-3207 County: Alameda	0.57 Mi	SOUTHEAST	117
06055044338 HWIS	G-p Gypsum Corporation 1988 Marina Blvd San Leandro, CA 94577-3207 County: Alameda	0.57 Mi	SOUTHEAST	117
06010048609 RST	San Leandro Papermill 1988 Marina Blvd San Leandro, CA 94577-3207 County: Alameda	0.57 Mi	SOUTHEAST	117
06005004106 LRST	Caltrans 1993 Marina Blvd San Leandro, CA 94577-3246 County: Alameda	0.58 Mi	SOUTHEAST	121
06003039005 FINDS	Caltrans Equipment Shop 4 1993 Marina Blvd San Leandro, CA 94577-3246 County: Alameda	0.58 Mi	SOUTHEAST	
06008019615 RCRIS_SG	Caltrans Equipment Shop 4 1993 Marina Blvd San Leandro, CA 94577-3246 County: Alameda	0.58 Mi	SOUTHEAST	121
06055042723 HWIS	Dot 1993 Marina Blvd San Leandro, CA 94577-3246 County: Alameda	0.58 Mi	SOUTHEAST	121
06003048285 FINDS	I R Equipment Co 1944 Marina Blvd San Leandro, CA 94577-3207 County: Alameda	0.58 Mi	SOUTHEAST	
06055046085 HWIS	I R Equipment Co 1944 Marina Blvd San Leandro, CA 94577-3207 County: Alameda	0.58 Mi	SOUTHEAST	123

Summary of Plottable sites

RIIS Report #185141A

Aug 12, 1997

ERIIS ID. DATABASE	FACILITY ADDRESS COMMENTS	DISTANCE FROM SITE	DIRECTION FROM SITE	MAP ID
06008025917 RCRIS_SG	I R Equipment Co 1944 Marina Blvd San Leandro, CA 94577-3207 County: Alameda	0.58 Mi	SOUTHEAST	123
06055053365 HWIS	Ingersol Rand Co 1944 Marina Blvd San Leandro, CA 94577-3207 County: Alameda	0.58 Mi	SOUTHEAST	123
06005011810 LRST	Ingersoll Rand Equipment 1944 Marina Blvd San Leandro, CA 94577-3207 County: Alameda	0.58 Mi	SOUTHEAST	123
06010027695 RST	Ingersoll Rand 1944 Marina Blvd San Leandro, CA 94577-3207 County: Alameda	0.58 Mi	SOUTHEAST	123
06060000077 DOCKET	Owens Corning Asphalt Div 2005 Marina Blvd San Leandro, CA 94577-3204 County: Alameda	0.58 Mi	SOUTHEAST	
06003007961 FINDS	Owens Corning Asphalt Div 2005 Marina Blvd San Leandro, CA 94577-3204 County: Alameda	0.58 Mi	SOUTHEAST	
06005016406 LRST	Owens Corning Fiberglass 2001 Marina Blvd San Leandro, CA 94577-3204 County: Alameda	0.58 Mi	SOUTHEAST	119
06025001168 CORTS	Owens-corning 2001 Marina Blvd San Leandro, CA 94577-3204 County: Alameda	0.58 Mi	SOUTHEAST	119
06040000041 HWS	Owens-corning 2001 Marina Blvd San Leandro, CA 94577-3204 County: Alameda	0.58 Mi	SOUTHEAST	119
06025001169 CORTS	Owens-corning Fiberglass Corp 2001 Marina Blvd San Leandro, CA 94577-3204 County: Alameda	0.58 Mi	SOUTHEAST	122
06021003156 SPILLS	Owens-corning Fiberglass Corp 2001 Marina Blvd San Leandro, CA 94577-3204 County: Alameda	0.58 Mi	SOUTHEAST	119
06005016764 LRST	Pacific Steel & Supply 2011 Marina Blvd San Leandro, CA 94577-3204 County: Alameda	0.58 Mi	SOUTHEAST	120
06055065678 HWIS	Page Pkg Corp Dba Box Usa 1950 Marina Blvd San Leandro, CA 94577-3207 County: Alameda	0.58 Mi	SOUTHEAST	124
06055037890 HWIS	Trumbull Asphalt Division 2005 Marina Blvd San Leandro, CA 94577-3204 County: Alameda	0.58 Mi	SOUTHEAST	119

Summary of Plottable sites

ERIIS Report #185141A

Aug 12, 1997

ERIIS ID. DATABASE	FACILITY ADDRESS COMMENTS	DISTANCE FROM SITE	DIRECTION FROM SITE	MAP ID
06025001167 CORTS	Caltrans 1993 Marina Blvd San Leandro, CA 94577-3246 County: Alameda	0.59 Mi	SOUTHEAST	125
06003002109 FINDS	Taylor Instrument Co 1661 Timothy Dr San Leandro, CA 94577-2311 County: Alameda	0.60 Mi	NORTHEAST	
06008000997 RCRIS_SG	Taylor Instrument Co 1661 Timothy Dr San Leandro, CA 94577-2311 County: Alameda	0.60 Mi	NORTHEAST	127
06003000126 FINDS	Harbor Universal Inc 1900 Marina Blvd San Leandro, CA 94577-3207 County: Alameda	0.60 Mi	SOUTHEAST	
06055025597 HWIS	Harbor Universal Inc 1900 Marina Blvd San Leandro, CA 94577-3207 County: Alameda	0.60 Mi	SOUTHEAST	126
06007000023 RCRIS_LG	Harbor Universal Inc 1900 Marina Blvd San Leandro, CA 94577-3207 County: Alameda	0.60 Mi	SOUTHEAST	126
06009002536 TRI	Harbor Universal Inc. 1900 Marina Blvd San Leandro, CA 94577-3207 County: Alameda	0.60 Mi	SOUTHEAST	126
06003034380 FINDS	San Leandro Radiator 1688 Timothy Dr San Leandro, CA 94577-2312 County: Alameda	0.62 Mi	NORTHEAST	
06055041131 HWIS	San Leandro Radiator 1688 Timothy Dr San Leandro, CA 94577-2312 County: Alameda	0.62 Mi	NORTHEAST	128
06008018106 RCRIS_SG	San Leandro Radiator 1688 Timothy Dr San Leandro, CA 94577-2312 County: Alameda	0.62 Mi	NORTHEAST	128
06003032453 FINDS	Western Sealant Northern Calif 1666 Timothy Dr San Leandro, CA 94577-2312 County: Alameda	0.62 Mi	NORTHEAST	
06055040178 HWIS	Western Sealant Northern California 1666 Timothy Dr San Leandro, CA 94577-2312 County: Alameda	0.62 Mi	NORTHEAST	129
06003003959 FINDS	Cleaning Dynamics Corp Of Sf 1759 Timothy Dr San Leandro, CA 94577-2313 County: Alameda	0.63 Mi	NORTHEAST	
06010016686 RST	Diamond Manufacturing Corporat 1763 Timothy Dr San Leandro, CA 94577-2313 County: Alameda	0.63 Mi	NORTHEAST	132

Summary of Plottable sites

ERIS Report #185141A

Aug 12, 1997

ERIS ID. DATABASE	FACILITY ADDRESS COMMENTS	DISTANCE FROM SITE	DIRECTION FROM SITE	MAP ID
06055053271 HWIS	Diamond Mfg Corp 1763 Timothy Dr San Leandro, CA 94577-2313 County: Alameda	0.63 Mi	NORTHEAST	132
06025001197 CORTS	Middleton Welders Supply 1771 Timothy Dr San Leandro, CA 94577-2313 County: Alameda	0.63 Mi	NORTHEAST	131
06005014453 LRST	Middleton Welders Supply 1771 Timothy Dr San Leandro, CA 94577-2313 County: Alameda	0.63 Mi	NORTHEAST	131
06010036348 RST	Middleton Welders Supply Co. 1771 Timothy Dr San Leandro, CA 94577-2313 County: Alameda	0.63 Mi	NORTHEAST	131
06005017172 LRST	Pete Paletta 1710 Timothy Dr San Leandro, CA 94577-2314 County: Alameda	0.63 Mi	NORTHEAST	133
06010042792 RST	Pete Paletta Inc 1710 Timothy Dr San Leandro, CA 94577-2314 County: Alameda	0.63 Mi	NORTHEAST	133
06055013222 HWIS	Pete Paletta, Inc. 1710 Timothy Dr San Leandro, CA 94577-2314 County: Alameda	0.63 Mi	NORTHEAST	133
06010054829 RST	The Goodyear Tire & Rubber Com 1800 Merced St San Leandro, CA 94577-3228 County: Alameda	0.63 Mi	SOUTHEAST	130
06055003015 HWIS	David Sampson/ Darik 1764 Timothy Dr San Leandro, CA 94577-2314 County: Alameda	0.65 Mi	NORTHEAST	135
06025001166 CORTS	Exxon 1790 Marina Blvd San Leandro, CA 94577-4203 County: Alameda	0.65 Mi	SOUTHEAST	134
06005008514 LRST	Exxon 1790 Marina Blvd San Leandro, CA 94577-4203 County: Alameda	0.65 Mi	SOUTHEAST	134
06010045643 RST	Regos Exxon 1790 Marina Blvd San Leandro, CA 94577-4203 County: Alameda	0.65 Mi	SOUTHEAST	134
06005007856 LRST	E F Felt Inc 1798 Timothy Dr San Leandro, CA 94577-2314 County: Alameda	0.66 Mi	NORTHEAST	136
06010017784 RST	E. F. Felt Co., Inc. 1798 Timothy Dr San Leandro, CA 94577-2314 County: Alameda	0.66 Mi	NORTHEAST	136

Summary of Plottable sites

ERIIS Report #185141A

Aug 12, 1997

ERIIS ID. DATABASE	FACILITY ADDRESS COMMENTS	DISTANCE FROM SITE	DIRECTION FROM SITE	MAP ID
06051014400 QUAKE	CA County: Alameda	0.67 Mi	NORTHWEST	137
06021003698 SPILLS	Kaiser Aerotech Property 498 Hester St San Leandro, CA 94577-1024 County: Alameda	0.67 Mi	NORTHWEST	138
06003064087 FINDS	G Paoletti Company, Inc 496 Hester St San Leandro, CA 94577-1024 County: Alameda	0.68 Mi	NORTHWEST	
06055008331 HWIS	Gh Hess And Ann Hess 496 Hester St San Leandro, CA 94577-1024 County: Alameda	0.68 Mi	NORTHWEST	139
06005025013 LRST	Utility Trailer 485 Hester St San Leandro, CA 94577-1025 County: Alameda	0.69 Mi	NORTHWEST	140
06055004599 HWIS	Utssl Inc 485 Hester St San Leandro, CA 94577-1025 County: Alameda	0.69 Mi	NORTHWEST	140
06010029669 RST	John Muir Junior High School 1444 Williams St San Leandro, CA 94577-2403 County: Alameda	0.70 Mi	NORTHEAST	141
06003033365 FINDS	Barondata Systems 1700 Marina Blvd San Leandro, CA 94577-4203 County: Alameda	0.71 Mi	SOUTHEAST	
06008017599 RCRIS_SG	Barondata Systems 1700 Marina Blvd San Leandro, CA 94577-4203 County: Alameda	0.71 Mi	SOUTHEAST	142
06003060708 FINDS	Custom Chemicides, Inc (cancel) 476 Hester St San Leandro, CA 94577-1024 County: Alameda	0.72 Mi	NORTHWEST	
06055074956 HWIS	Copy Rama 2337 Verna Ct San Leandro, CA 94577-4205 County: Alameda	0.72 Mi	SOUTHEAST	143
06005013638 LRST	Lucky Distribution 1701 Marina Blvd San Leandro, CA 94577-4230 County: Alameda	0.72 Mi	SOUTHEAST	144
06010034063 RST	Lucky Stores Inc Garage Dep 1701 Marina Blvd San Leandro, CA 94577-4230 County: Alameda	0.72 Mi	SOUTHEAST	144
06055027015 HWIS	Lucky Stores, Inc 1701 Marina Blvd San Leandro, CA 94577-4230 County: Alameda	0.72 Mi	SOUTHEAST	144

Summary of Plottable sites

ERIIS Report #185141A

Aug 12, 1997

ERIIS ID. DATABASE	FACILITY ADDRESS COMMENTS	DISTANCE FROM SITE	DIRECTION FROM SITE	MAP ID
06003003094 FINDS	Lucy Stores Inc 1701 Marina Blvd San Leandro, CA 94577-4230 County: Alameda	0.72 Mi	SOUTHEAST	
06055010737 HWIS	United States Postal Service 1777 Abram Ct San Leandro, CA 94577-9998 County: Alameda	0.72 Mi	SOUTHEAST	145
06055059252 HWIS	Adept Transport Company 467 Hester St San Leandro, CA 94577-1025 County: Alameda	0.73 Mi	NORTHWEST	147
06010051388 RST	Smiser Freight (leased To Tran 467 Hester St San Leandro, CA 94577-1025 County: Alameda	0.73 Mi	NORTHWEST	147
06003025685 FINDS	Alcon Surgical Instrumentation 2458 Verna Ct San Leandro, CA 94577-4223 County: Alameda	0.73 Mi	SOUTHEAST	
06055062227 HWIS	Champion Carpet & Wood Service 2389 Verna Ct San Leandro, CA 94577-4205 County: Alameda	0.73 Mi	SOUTHEAST	146
06003031431 FINDS	Chads Auto Body 1651 Abram Ct San Leandro, CA 94577-3226 County: Alameda	0.76 Mi	SOUTHEAST	
06055039728 HWIS	Chads Auto Body 1651 Abram Ct San Leandro, CA 94577-3226 County: Alameda	0.76 Mi	SOUTHEAST	149
06008016572 RCRIS_SG	Chads Auto Body 1651 Abram Ct San Leandro, CA 94577-3226 County: Alameda	0.76 Mi	SOUTHEAST	149
06005013703 LRST	M G C Sullivan & Brampton 1688 Abram Ct San Leandro, CA 94577-3227 County: Alameda	0.76 Mi	SOUTHEAST	148
06003034023 FINDS	Automotive Rebuilders Of San Lean 1607 Abram Ct San Leandro, CA 94577-3226 County: Alameda	0.77 Mi	SOUTHEAST	
06008017894 RCRIS_SG	Automotive Rebuilders Of San Lean 1607 Abram Ct San Leandro, CA 94577-3226 County: Alameda	0.77 Mi	SOUTHEAST	151
06010025094 RST	H Dump Station Marina Blvd At Neptune Dr San Leandro, CA 94577 County: Alameda	0.77 Mi	SOUTHWEST	150
06040000104 HWS	Marina Disposal Site Neptune Dr At Marina Blvd San Leandro, CA 94577 County: Alameda	0.77 Mi	SOUTHWEST	150

Summary of Plottable sites

ERIIS Report #185141A

Aug 12, 1997

ERIIS ID. DATABASE	FACILITY ADDRESS COMMENTS	DISTANCE FROM SITE	DIRECTION FROM SITE	MAP ID
06003010139 FINDS	Marina Dspl Site Marina Blvd At Neptune Dr San Leandro, CA 94577 County: Alameda	0.77 Mi	SOUTHWEST	
06039001887 NFRAP	Marina Dspl Site Marina Blvd At Neptune Dr San Leandro, CA 94577 County: Alameda	0.77 Mi	SOUTHWEST	150
06040000115 HWS	Turk Island Marina Blvd At Neptune Dr San Leandro, CA 94577 County: Alameda	0.77 Mi	SOUTHWEST	150
06003024841 FINDS	Specialty Manufacturing Inc 2035 Edison Ave San Leandro, CA 94577-1103 County: Alameda	0.78 Mi	NORTHWEST	
06055036653 HWIS	Specialty Manufacturing Inc 2035 Edison Ave San Leandro, CA 94577-1103 County: Alameda	0.78 Mi	NORTHWEST	152
06055071562 HWIS	Coast Tool Co 2099 Edison Ave San Leandro, CA 94577-1103 County: Alameda	0.79 Mi	NORTHWEST	154
06055001631 HWIS	Cognis corporation 444 Hester St San Leandro, CA 94577-1024 County: Alameda	0.79 Mi	NORTHWEST	153
06055061886 HWIS	Blaco Printers Inc 440 Hester St San Leandro, CA 94577-1024 County: Alameda	0.80 Mi	NORTHWEST	156
06055070853 HWIS	Superior Press 717 Whitney St San Leandro, CA 94577-1117 County: Alameda	0.80 Mi	NORTHWEST	157
06003043299 FINDS	Tenant Contract Applications 2082 Edison Ave San Leandro, CA 94577-1104 County: Alameda	0.80 Mi	NORTHWEST	
06055044360 HWIS	Tenant Contract Applications 2082 Edison Ave San Leandro, CA 94577-1104 County: Alameda	0.80 Mi	NORTHWEST	158
06051005816 QUAKE	CA County: Alameda	0.80 Mi	SOUTHEAST	155
06055083983 HWIS	Diablo Packaging Machinery Co 701 Whitney St San Leandro, CA 94577-1117 County: Alameda	0.81 Mi	NORTHWEST	161
06055060564 HWIS	Presscraft Lithographers Inc 2090 Edison Ave San Leandro, CA 94577-1104 County: Alameda	0.81 Mi	NORTHWEST	162

Summary of Plottable sites

ERIIS Report #185141A

Aug 12, 1997

ERIIS ID. DATABASE	FACILITY ADDRESS COMMENTS	DISTANCE FROM SITE	DIRECTION FROM SITE	MAP ID
06010045050 RST	Ranch-pak, Inc 2108 Edison Ave San Leandro, CA 94577-1131 County: Alameda	0.81 Mi	NORTEWEST	163
06055032667 HWIS	Exxon Co Usa #78932 1790 Marina Blvd Merced San Leandro, CA 94577-0000 County: Alameda	0.81 Mi	SOUTHEAST	160
06003016547 FINDS	Exxon Svc Sta #7 8932 1790 Marina Blvd Merced San Leandro, CA 94577 County: Alameda	0.81 Mi	SOUTHEAST	
06003020756 FINDS	Yale Material Handling 2303 Merced St San Leandro, CA 94577-4208 County: Alameda	0.81 Mi	SOUTHEAST	
06005026177 LRST	Yale Material Handling 2303 Merced St San Leandro, CA 94577-4208 County: Alameda	0.81 Mi	SOUTHEAST	159
06008009975 RCRIS_SG	Yale Material Handling 2303 Merced St San Leandro, CA 94577-4208 County: Alameda	0.81 Mi	SOUTHEAST	159
06021003048 SPILLS	American Can Co 425 Hester St San Leandro, CA 94577-1025 County: Alameda	0.82 Mi	NORTEWEST	166
06005004614 LRST	Champion 425 Hester St San Leandro, CA 94577-1025 County: Alameda	0.82 Mi	NORTEWEST	166
06010010615 RST	Champion International Corpora 425 Hester St San Leandro, CA 94577-1025 County: Alameda	0.82 Mi	NORTEWEST	166
06003004205 FINDS	Champion Intl Corp 425 Hester St San Leandro, CA 94577-1025 County: Alameda	0.82 Mi	NORTEWEST	
06008001968 RCRIS_SG	Champion Intl Corp 425 Hester St San Leandro, CA 94577-1025 County: Alameda	0.82 Mi	NORTEWEST	166
06025001153 CORTS	Hester Street 425 Hester St San Leandro, CA 94577-1025 County: Alameda	0.82 Mi	NORTEWEST	166
06003064085 FINDS	Palmer Displays 704 Whitney St San Leandro, CA 94577-1118 County: Alameda	0.82 Mi	NORTEWEST	
06005017868 LRST	R M T Landscaping 520 Doolittle Dr San Leandro, CA 94577-1017 County: Alameda	0.82 Mi	NORTEWEST	165

Summary of Plottable sites

ERIIS Report #185141A

Aug 12, 1997

ERIIS ID. DATABASE	FACILITY ADDRESS COMMENTS	DISTANCE FROM SITE	DIRECTION FROM SITE	MAP ID
06055018134 HWIS	Rmt Landscaping 520 Doolittle Dr San Leandro, CA 94577-1017 County: Alameda	0.82 Mi	NORTHWEST	165
06005019221 LRST	San Leandro Airport Park 701 754 Whitney St San Leandro, CA 94577 County: Alameda	0.82 Mi	NORTHWEST	167
06021003239 SPILLS	San Leandro Airport Park 701-754 Whitney St San Leandro, CA 94577-1117 County: Alameda	0.82 Mi	NORTHWEST	167
06010039781 RST	Oakland Meat Co 1991 Republic Ave San Leandro, CA 94577-4220 County: Alameda	0.82 Mi	SOUTHEAST	164
06055019783 HWIS	Jensen & Mayta Properties 2194 Edison Ave San Leandro, CA 94577-1130 County: Alameda	0.83 Mi	NORTHWEST	169
06055088808 HWIS	Specialty Banding Inc 1998 Republic Ave San Leandro, CA 94577-4224 County: Alameda	0.83 Mi	SOUTHEAST	168
06008012968 RCRIS_SG	Square D Co 1998 Republic Ave San Leandro, CA 94577-4224 County: Alameda	0.83 Mi	SOUTHEAST	168
06009002551 TRI	Square D Co. 1998 Republic Ave San Leandro, CA 94577-4224 County: Alameda	0.83 Mi	SOUTHEAST	168
06003026013 FINDS	Square D Company 1998 Republic Ave San Leandro, CA 94577-4224 County: Alameda	0.83 Mi	SOUTHEAST	
06055086065 HWIS	Baxter Healthcare Inc.; Novacor Division 650 Whitney St San Leandro, CA 94577-1116 County: Alameda	0.84 Mi	NORTHWEST	172
06021003207 SPILLS	Thermo King 415 Hester St San Leandro, CA 94577-1025 County: Alameda	0.84 Mi	NORTHWEST	171
06025001165 CORTS	Lucky Distribution 1701 Marina Blvd San Leandro, CA 94577-4202 County: Alameda	0.84 Mi	SOUTHEAST	170
06010043786 RST	Precision Founders Inc 414 Hester St San Leandro, CA 94577-1024 County: Alameda	0.85 Mi	NORTHWEST	175
06008000940 RCRIS_SG	Precision Founders Inc 414 Hester St San Leandro, CA 94577-1024 County: Alameda	0.85 Mi	NORTHWEST	175

Summary of Plottable sites

ERIIS Report #185141A

Aug 12, 1997

ERIIS ID. DATABASE	FACILITY ADDRESS COMMENTS	DISTANCE FROM SITE	DIRECTION FROM SITE	MAP ID
06055026489 HWIS	Precision Founders Inc. 414 Hester St San Leandro, CA 94577-1024 County: Alameda	0.85 Mi	NORTHWEST	175
06003001981 FINDS	Precision Founders Incorporated 414 Hester St San Leandro, CA 94577-1024 County: Alameda	0.85 Mi	NORTHWEST	
06009002545 TRI	Wyman Gordon Investment Cast. Inc. Prec. Founders Div. 414 Hester St San Leandro, CA 94577-1024 County: Alameda	0.85 Mi	NORTHWEST	175
06025001189 CORTS	Canteen Corp 1959 Republic Ave San Leandro, CA 94577-4220 County: Alameda	0.85 Mi	SOUTHEAST	173
06005004256 LRST	Canteen Corp 1959 Republic Ave San Leandro, CA 94577-4220 County: Alameda	0.85 Mi	SOUTHEAST	173
06010009631 RST	Canteen Corp 1959 Republic Ave San Leandro, CA 94577-4220 County: Alameda	0.85 Mi	SOUTHEAST	173
06055006032 HWIS	Canteen Inc. 1959 Republic Ave San Leandro, CA 94577-4220 County: Alameda	0.85 Mi	SOUTHEAST	173
06010020002 RST	Fabricated Metals 2401 Merced St San Leandro, CA 94577-4210 County: Alameda	0.85 Mi	SOUTHEAST	174
06008001004 RCRIS_SG	Fabricated Metals 2401 Merced St San Leandro, CA 94577-4210 County: Alameda	0.85 Mi	SOUTHEAST	174
06003002120 FINDS	Fabricated Metals Inc 2401 Merced St San Leandro, CA 94577-4210 County: Alameda	0.85 Mi	SOUTHEAST	
06055026557 HWIS	Fabricated Metals Inc 2401 Merced St San Leandro, CA 94577-4210 County: Alameda	0.85 Mi	SOUTHEAST	174
06010018327 RST	Edgewater Int'l Trils, Inc. (t 390 Doolittle Dr San Leandro, CA 94577-1015 County: Alameda	0.86 Mi	NORTHWEST	177
06005008058 LRST	Edgewater International 390 Doolittle Dr San Leandro, CA 94577-1015 County: Alameda	0.86 Mi	NORTHWEST	177
06003012930 FINDS	Edgewater International Trucks 390 Doolittle Dr San Leandro, CA 94577-1015 County: Alameda	0.86 Mi	NORTHWEST	

Summary of Plottable sites

ERIIS Report #185141A

Aug 12, 1997

ERIIS ID. DATABASE	FACILITY ADDRESS COMMENTS	DISTANCE FROM SITE	DIRECTION FROM SITE	MAP ID
06055030889 HWIS	Edgewater International Trucks 390 Doolittle Dr San Leandro, CA 94577-1015 County: Alameda	0.86 Mi	NORTHWEST	177
06005008076 LRST	Edwards Heat Treating 642 McCormick St San Leandro, CA 94577-1110 County: Alameda	0.86 Mi	NORTHWEST	179
06003000702 FINDS	Edwards Heat Treating Service 642 McCormick St San Leandro, CA 94577-1110 County: Alameda	0.86 Mi	NORTHWEST	
06010018431 RST	Edwards Heat Treating Service 642 McCormick St San Leandro, CA 94577-1110 County: Alameda	0.86 Mi	NORTHWEST	179
06008000338 RCRIS_SG	Edwards Heat Treating Service 642 McCormick St San Leandro, CA 94577-1110 County: Alameda	0.86 Mi	NORTHWEST	179
06055019864 HWIS	Schmitz Foods Inc 410 Hester St San Leandro, CA 94577-1024 County: Alameda	0.86 Mi	NORTHWEST	178
06010049193 RST	Schmitz Foods, Inc. 410 Hester St San Leandro, CA 94577-1024 County: Alameda	0.86 Mi	NORTHWEST	178
06025001152 CORTS	Schmitz Meats 410 Hester St San Leandro, CA 94577-1024 County: Alameda	0.86 Mi	NORTHWEST	178
06005019542 LRST	Schmitz Meats 410 Hester St San Leandro, CA 94577-1024 County: Alameda	0.86 Mi	NORTHWEST	178
06005003535 LRST	Broadmoor Electric 1947 Republic Ave San Leandro, CA 94577-4220 County: Alameda	0.86 Mi	SOUTHEAST	176
06025001171 CORTS	Edwards Heat Treating 642 McCormick St San Leandro, CA 94577-1110 County: Alameda	0.87 Mi	NORTHWEST	183
06025001173 CORTS	Aerovoe 2424 Merced St San Leandro, CA 94577-4211 County: Alameda	0.87 Mi	SOUTHEAST	180
06005000689 LRST	Aerovoe Pacific 2424 Merced St San Leandro, CA 94577-4211 County: Alameda	0.87 Mi	SOUTHEAST	180
06040000042 HWS	Aerovoe Pacific 2424 Merced St San Leandro, CA 94577-4211 County: Alameda	0.87 Mi	SOUTHEAST	180

Summary of Plottable sites

ERIIS Report #185141A

Aug 12, 1997

ERIIS ID. DATABASE	FACILITY ADDRESS COMMENTS	DISTANCE FROM SITE	DIRECTION FROM SITE	MAP ID
06025001172 CORTS	Aervoe Pacific 2420 Merced St San Leandro, CA 94577-4211 County: Alameda	0.87 Mi	SOUTHEAST	181
06005000690 LRST	Aervoe Pacific 2420 Merced St San Leandro, CA 94577-4211 County: Alameda	0.87 Mi	SOUTHEAST	181
06003008380 FINDS	Aervoe Pacific Co Inc 2424 Merced St San Leandro, CA 94577-4211 County: Alameda	0.87 Mi	SOUTHEAST	
06021003171 SPIILLS	Aervoe-pacific Co 2424 Merced St San Leandro, CA 94577-4211 County: Alameda	0.87 Mi	SOUTHEAST	180
06008003992 RCRIS_SG	Aervoe-pacific Co Inc 2424 Merced St San Leandro, CA 94577-4211 County: Alameda	0.87 Mi	SOUTHEAST	180
06009002547 TRI	Aervoe-pacific Co. Inc. 2424 Merced St San Leandro, CA 94577-4211 County: Alameda	0.87 Mi	SOUTHEAST	180
06010001593 RST	Aervoe-pacific Company, Inc. 2424 Merced St San Leandro, CA 94577-4211 County: Alameda	0.87 Mi	SOUTHEAST	180
06005009912 LRST	G M Training Center 1444 Marina Blvd San Leandro, CA 94577-3327 County: Alameda	0.87 Mi	SOUTHEAST	182
06055014707 HWIS	General Motors Training Center 1444 Marina Blvd San Leandro, CA 94577-3327 County: Alameda	0.87 Mi	SOUTHEAST	182
06055054701 HWIS	General Motors Training Center 1444 Marina Blvd San Leandro, CA 94577-3327 County: Alameda	0.87 Mi	SOUTHEAST	182
06010024053 RST	Gm Training Center 1444 Marina Blvd San Leandro, CA 94577-3327 County: Alameda	0.87 Mi	SOUTHEAST	182
06055076649 HWIS	Tung Fei Plastic Inc 2426 Merced St San Leandro, CA 94577-4211 County: Alameda	0.87 Mi	SOUTHEAST	180
06009002529 TRI	Benkiser Electric 527 Whitney St San Leandro, CA 94577-1113 County: Alameda	0.88 Mi	NORTHWEST	184
06055068231 HWIS	Plynetics 627 McCormick St San Leandro, CA 94577-1109 County: Alameda	0.88 Mi	NORTHWEST	186

Summary of Plottable sites

ERIIS Report #185141A

Aug 12, 1997

ERIIS ID. DATABASE	FACILITY ADDRESS COMMENTS	DISTANCE FROM SITE	DIRECTION FROM SITE	MAP ID
06055089293 HWIS	Plynetics Corporation 627 McCormick St San Leandro, CA 94577-1109 County: Alameda	0.88 Mi	NORTHWEST	186
06055082992 HWIS	Schindler Elevator 562 Whitney St San Leandro, CA 94577-1114 County: Alameda	0.88 Mi	NORTHWEST	185
06055045558 HWIS	Sytek Benkiser Inc 527 Whitney St San Leandro, CA 94577-1113 County: Alameda	0.88 Mi	NORTHWEST	184
06003045936 FINDS	Sytek Benkiser Incorporated 527 Whitney St San Leandro, CA 94577-1113 County: Alameda	0.88 Mi	NORTHWEST	
06010034309 RST	M.b.f. Warehouse & Distributio 528 Whitney St San Leandro, CA 94577-1114 County: Alameda	0.89 Mi	NORTHWEST	187
06005015393 LRST	Moore Business Forms 528 Whitney St San Leandro, CA 94577-1114 County: Alameda	0.89 Mi	NORTHWEST	187
06055050059 HWIS	Pulse Sciences Inc 600 McCormick St San Leandro, CA 94577-1110 County: Alameda	0.89 Mi	NORTHWEST	188
06003013913 FINDS	Dlugosh Cabinet & Fixture 1919 Republic Ave San Leandro, CA 94577-4220 County: Alameda	0.90 Mi	SOUTHEAST	
06008006327 RCRIS_SG	Dlugosh Cabinet & Fixture 1919 Republic Ave San Leandro, CA 94577-4220 County: Alameda	0.90 Mi	SOUTHEAST	189
06055090813 HWIS	Bay Area Kenworth 1755 Adams Ave San Leandro, CA 94577-1001 County: Alameda	0.91 Mi	NORTHWEST	191
06055031562 HWIS	Bay Area Kenworth Co 1755 Adams Ave San Leandro, CA 94577-1001 County: Alameda	0.91 Mi	NORTHWEST	191
06003014209 FINDS	Fay Area Kenworth Co 1755 Adams Ave San Leandro, CA 94577-1001 County: Alameda	0.91 Mi	NORTHWEST	
06055082924 HWIS	Sierra Detroit Diesel Ellison 1755 Adams Ave San Leandro, CA 94577-1001 County: Alameda	0.91 Mi	NORTHWEST	191
06010003305 RST	Applied Fusion Inc 1915 Republic Ave San Leandro, CA 94577-4220 County: Alameda	0.91 Mi	SOUTHEAST	190

Summary of Plottable sites

ERIS Report #185141A

Aug 12, 1997

ERIS ID. DATABASE	FACILITY ADDRESS COMMENTS	DISTANCE FROM SITE	DIRECTION FROM SITE	MAP ID
06055055434 HWIS	Coast Counties Truck & Equip 260 Doolittle Dr San Leandro, CA 94577-1014 County: Alameda	0.92 Mi	NORTHWEST	192
06010013628 RST	Coast Counties Truck & Equipme 260 Doolittle Dr San Leandro, CA 94577-1014 County: Alameda	0.92 Mi	NORTHWEST	192
06042003124 SWF	Consolidated Waste Industries 1855 Adams Ave San Leandro, CA 94577-1003 County: Alameda	0.92 Mi	NORTHWEST	194
06055013405 HWIS	Denise Glasco 555 McCormick St San Leandro, CA 94577-1107 County: Alameda	0.92 Mi	NORTHWEST	196
06010022606 RST	G I Trucking Co 1750 Adams Ave San Leandro, CA 94577-1002 County: Alameda	0.92 Mi	NORTHWEST	193
06005009907 LRST	G I Trucking Company 1750 Adams Ave San Leandro, CA 94577-1002 County: Alameda	0.92 Mi	NORTHWEST	193
06055088303 HWIS	Gi Trucking Co 1750 Adams Ave San Leandro, CA 94577-1002 County: Alameda	0.92 Mi	NORTHWEST	193
06003036061 FINDS	Leuteneker Inc 476 Whitney St San Leandro, CA 94577-1112 County: Alameda	0.92 Mi	NORTHWEST	
06025001204 CORTS	Leuteneker Inc 476 Whitney St San Leandro, CA 94577-1112 County: Alameda	0.92 Mi	NORTHWEST	195
06055041750 HWIS	Leuteneker Inc 476 Whitney St San Leandro, CA 94577-1112 County: Alameda	0.92 Mi	NORTHWEST	195
06005013295 LRST	Leuteneker Inc 476 Whitney St San Leandro, CA 94577-1112 County: Alameda	0.92 Mi	NORTHWEST	195
06008018735 RCRIS_SG	Leuteneker Inc 476 Whitney St San Leandro, CA 94577-1112 County: Alameda	0.92 Mi	NORTHWEST	195
06010032940 RST	Leuteneker, Inc. 476 Whitney St San Leandro, CA 94577-1112 County: Alameda	0.92 Mi	NORTHWEST	195
06003008293 FINDS	Milne Truck Lines Inc 1750 Adams Ave San Leandro, CA 94577-1002 County: Alameda	0.92 Mi	NORTHWEST	

Summary of Plottable sites

ERIIS Report #185141A

Aug 12, 1997

ERIIS ID. DATABASE	FACILITY ADDRESS COMMENTS	DISTANCE FROM SITE	DIRECTION FROM SITE	MAP ID
06042003123 SWF	San Leandro Acw Transfer Station 1855 Adams Ave San Leandro, CA 94577-1003 County: Alameda	0.92 Mi	NORTHWEST	194
06025001102 CORTS	Safeway Milk Plant 2000 Adams Ave San Leandro, CA 94577-1008 County: Alameda	0.93 Mi	NORTHWEST	200
06010059908 RST	Vi Jon Laboratories, Inc 2055 Adams Ave San Leandro, CA 94577-1007 County: Alameda	0.93 Mi	NORTHWEST	199
06005025309 LRST	Vijon Laboratories 2055 Adams Ave San Leandro, CA 94577-1007 County: Alameda	0.93 Mi	NORTHWEST	199
06021003113 SPILLS	Vijon Laboratories 2055 Adams Ave San Leandro, CA 94577-1007 County: Alameda	0.93 Mi	NORTHWEST	199
06010000643 RST	92252 13700 Doolittle Dr San Leandro, CA 94577-5551 County: Alameda	0.93 Mi	SOUTHEAST	197
06055060671 HWIS	Applied Fusion Inc 1914 Republic Ave San Leandro, CA 94577-4221 County: Alameda	0.93 Mi	SOUTHEAST	198
06025001133 CORTS	Chevron 13700 Doolittle Dr San Leandro, CA 94577-5551 County: Alameda	0.93 Mi	SOUTHEAST	197
06005004907 LRST	Chevron 13700 Doolittle Dr San Leandro, CA 94577-5551 County: Alameda	0.93 Mi	SOUTHEAST	197
06055005875 HWIS	Safeway Inc 2000 Adams Ave San Leandro, CA 94577-1008 County: Alameda	0.94 Mi	NORTHWEST	203
06055032125 HWIS	Safeway Inc Milk Plant 2000 Adams Ave San Leandro, CA 94577-1008 County: Alameda	0.94 Mi	NORTHWEST	203
06005018985 LRST	Safeway Milk Plant 2000 Adams Ave San Leandro, CA 94577-1008 County: Alameda	0.94 Mi	NORTHWEST	203
06008007001 RCRIS_SG	Safeway Milk Plant 2000 Adams Ave San Leandro, CA 94577-1008 County: Alameda	0.94 Mi	NORTHWEST	203
06009002549 TRI	Safeway Milk Plant Milk Plant 2000 Adams Ave San Leandro, CA 94577-1008 County: Alameda	0.94 Mi	NORTHWEST	203

Summary of Plottable sites

ERIIS Report #185141A

Aug 12, 1997

ERIIS ID. DATABASE	FACILITY ADDRESS COMMENTS	DISTANCE FROM SITE	DIRECTION FROM SITE	MAP ID
06003015212 FINDS	Safeway Stores Inc Milk Plant 2000 Adams Ave San Leandro, CA 94577-1008 County: Alameda	0.94 Mi	NORTHWEST	
06025001103 CORTS	Vijon Laboratories 2055 Adams Ave San Leandro, CA 94577-1007 County: Alameda	0.94 Mi	NORTHWEST	204
06055064428 HWIS	B&b Repair 13700 Catalina St San Leandro, CA 94577-5502 County: Alameda	0.94 Mi	SOUTHEAST	201
06005016044 LRST	O K Trucking 13700 Catalina St San Leandro, CA 94577-5502 County: Alameda	0.94 Mi	SOUTHEAST	201
06025001118 CORTS	Ok Intermodal Inc 13700 Catalina St San Leandro, CA 94577-5502 County: Alameda	0.94 Mi	SOUTHEAST	201
06010040014 RST	Ok Trucking 13700 Catalina St San Leandro, CA 94577-5502 County: Alameda	0.94 Mi	SOUTHEAST	201
06005016701 LRST	Pacific Electric Supply 1906 Republic Ave San Leandro, CA 94577-4221 County: Alameda	0.94 Mi	SOUTHEAST	202
06010041520 RST	Pacific Electrical Supply, Inc 1906 Republic Ave San Leandro, CA 94577-4221 County: Alameda	0.94 Mi	SOUTHEAST	202
06008019204 RCRIS_SG	Rollins Leasing Corp 13700 Catalina St San Leandro, CA 94577-5502 County: Alameda	0.94 Mi	SOUTHEAST	201
06008019341 RCRIS_SG	Rollins Leasing Corp 13700 Catalina St San Leandro, CA 94577-5502 County: Alameda	0.94 Mi	SOUTHEAST	201
06003037591 FINDS	Rollins Leasing Corporation 13700 Catalina St San Leandro, CA 94577-5502 County: Alameda	0.94 Mi	SOUTHEAST	
06021003074 SPILLS	1335 To 1370 Davis St San Leandro, CA County: Alameda	0.96 Mi	NORTHEAST	207
06055054742 HWIS	A & K Body/paint 1302 Marina Blvd San Leandro, CA 94577-3325 County: Alameda	0.96 Mi	SOUTHEAST	206
06003031717 FINDS	Earl Scheib Auto Paint Shop #460 1308 Marina Blvd San Leandro, CA 94577-3325 County: Alameda	0.96 Mi	SOUTHEAST	

Summary of Plottable sites

ERIIS Report #185141A

Aug 12, 1997

ERIIS ID. DATABASE	FACILITY ADDRESS COMMENTS	DISTANCE FROM SITE	DIRECTION FROM SITE	MAP ID
06055024602 HWIS	Julius Hamelstein 2585 Nicholson St San Leandro, CA 94577-4216 County: Alameda	0.96 Mi	SOUTHEAST	205
06005018583 LRST	Rodding Cleaning Services 2585 Nicholson St San Leandro, CA 94577-4216 County: Alameda	0.96 Mi	SOUTHEAST	205
06025001179 CORFS	Rodding-cleaning Services 2585 Nicholson St San Leandro, CA 94577-4216 County: Alameda	0.96 Mi	SOUTHEAST	205
06055088637 HWIS	Barneyscan/pixelcraft Corp 130 Doolittle Dr San Leandro, CA 94577-1034 County: Alameda	0.97 Mi	NORTHWEST	212
06003033681 FINDS	Konica Business Machines Usa 130 Doolittle Dr San Leandro, CA 94577-1034 County: Alameda	0.97 Mi	NORTHWEST	
06008017760 RCRIS_SG	Konica Business Machines Usa 130 Doolittle Dr San Leandro, CA 94577-1034 County: Alameda	0.97 Mi	NORTHWEST	212
06055089216 HWIS	Earl Scheib Auto Painting 1309 Marina Blvd San Leandro, CA 94577-3324 County: Alameda	0.97 Mi	SOUTHEAST	211
06003021361 FINDS	Four Seasons Cleaners 13778 Doolittle Dr San Leandro, CA 94577-5532 County: Alameda	0.97 Mi	SOUTHEAST	
06008010380 RCRIS_SG	Four Seasons Cleaners 13778 Doolittle Dr San Leandro, CA 94577-5532 County: Alameda	0.97 Mi	SOUTHEAST	208
06055084378 HWIS	New Image Photo 13762 Doolittle Dr San Leandro, CA 94577-5532 County: Alameda	0.97 Mi	SOUTHEAST	209
06005017058 LRST	Penhall 13750 Catalina St San Leandro, CA 94577-5502 County: Alameda	0.97 Mi	SOUTHEAST	210
06010042470 RST	Penhall Company 13750 Catalina St San Leandro, CA 94577-5502 County: Alameda	0.97 Mi	SOUTHEAST	210
06055005322 HWIS	Penhoo 13750 Catalina St San Leandro, CA 94577-5502 County: Alameda	0.97 Mi	SOUTHEAST	210
06021003235 SPILLS	Commercial Property 1324 Davis St San Leandro, CA 94577-2440 County: Alameda	0.98 Mi	NORTHEAST	214

Summary of Plottable sites

ERIIS Report #185141A

Aug 12, 1997

ERIIS ID. DATABASE	FACILITY ADDRESS COMMENTS	DISTANCE FROM SITE	DIRECTION FROM SITE	MAP ID
06005000727 LRST	Airborne Express 100 Doolittle Dr San Leandro, CA 94577-1014 County: Alameda	0.98 Mi	NORTHWEST	215
06003036623 FINDS	Grohen Tool & Die Co Inc 2133 Adams Ave San Leandro, CA 94577-1009 County: Alameda	0.98 Mi	NORTHWEST	
06005000609 LRST	Action Air Compressor 2625 Nicholson St San Leandro, CA 94577-4218 County: Alameda	0.98 Mi	SOUTHEAST	213
06055014050 HWIS	George & Sylvia Nelidov 2625 Nicholson St San Leandro, CA 94577-4218 County: Alameda	0.98 Mi	SOUTHEAST	213
06055063599 HWIS	Pera Newman Equipment Co Inc 2625 Nicholson St San Leandro, CA 94577-4218 County: Alameda	0.98 Mi	SOUTHEAST	213
06055019596 HWIS	Sylvia Or George Nelidov 2625 Nicholson St San Leandro, CA 94577-4218 County: Alameda	0.98 Mi	SOUTHEAST	213
06055081505 HWIS	Akido Printing 2126 Adams Ave San Leandro, CA 94577-1010 County: Alameda	0.99 Mi	NORTHWEST	218
06021003188 SPILLS	Continental Can 1951 Fairway Dr San Leandro, CA 94577-5634 County: Alameda	0.99 Mi	SOUTHEAST	216
06007001139 RCRIS_LG	Continental Can Co Inc 1951 Fairway Dr San Leandro, CA 94577-5634 County: Alameda	0.99 Mi	SOUTHEAST	216
06010014314 RST	Continental Can Company, Inc 1951 Fairway Dr San Leandro, CA 94577-5634 County: Alameda	0.99 Mi	SOUTHEAST	216
06003011885 FINDS	Continental Food Packaging Plt 481 1951 Fairway Dr San Leandro, CA 94577-5634 County: Alameda	0.99 Mi	SOUTHEAST	
06009002532 TRI	Crown Beverage Packaging Inc. Plant #481 1951 Fairway Dr San Leandro, CA 94577-5634 County: Alameda	0.99 Mi	SOUTHEAST	216
06055030439 HWIS	Crown Cork & Seal Co Inc 1951 Fairway Dr San Leandro, CA 94577-5634 County: Alameda	0.99 Mi	SOUTHEAST	216
06003055611 FINDS	San Leandro Disposal 2626 Nicholson St San Leandro, CA 94577-4219 County: Alameda	0.99 Mi	SOUTHEAST	

Summary of Plottable sites

ERIIS Report #185141A

Aug 12, 1997

ERIIS ID. DATABASE	FACILITY ADDRESS COMMENTS	DISTANCE FROM SITE	DIRECTION FROM SITE	MAP ID
06025001178 CORTS	San Leandro Disposal 2626 Nicholson St San Leandro, CA 94577-4219 County: Alameda	0.99 Mi	SOUTHEAST	217
06055049013 HWIS	San Leandro Disposal 2626 Nicholson St San Leandro, CA 94577-4219 County: Alameda	0.99 Mi	SOUTHEAST	217
06005019223 LRST	San Leandro Disposal 2626 Nicholson St San Leandro, CA 94577-4219 County: Alameda	0.99 Mi	SOUTHEAST	217
06008031532 RCRIS_SG	San Leandro Disposal 2626 Nicholson St San Leandro, CA 94577-4219 County: Alameda	0.99 Mi	SOUTHEAST	217
06010057418 RST	Union Oil Ss#2512 1300 Davis St San Leandro, CA 94577-2440 County: Alameda	1.00 Mi	NORTHEAST	220
06003035299 FINDS	Unoca Svc Sta #2512 1300 Davis St San Leandro, CA 94577-2440 County: Alameda	1.00 Mi	NORTHEAST	
06005023967 LRST	Unocal 1300 Davis St San Leandro, CA 94577-2440 County: Alameda	1.00 Mi	NORTHEAST	220
06055041454 HWIS	Unocal Service Station #2512 1300 Davis St San Leandro, CA 94577-2440 County: Alameda	1.00 Mi	NORTHEAST	220
06025001119 CORTS	Penhall 13750 Catalina St San Leandro, CA 94577-5502 County: Alameda	1.00 Mi	SOUTHEAST	219
> 1 Mile				
06005018315 LRST	Reynolds & Brown 2565 Merced St San Leandro, CA 94577-4207 County: Alameda	1.01 Mi	SOUTHEAST	222
06010045963 RST	Reynolds & Brown 2565 Merced St San Leandro, CA 94577-4207 County: Alameda	1.01 Mi	SOUTHEAST	222
06008005004 RCRIS_SG	S & T Manufacturing 2656 Nicholson St San Leandro, CA 94577-4219 County: Alameda	1.01 Mi	SOUTHEAST	221
06003011391 FINDS	S & T Mfg 2656 Nicholson St San Leandro, CA 94577-4219 County: Alameda	1.01 Mi	SOUTHEAST	
06055026581 HWIS	Anchor Glass Container Corporation 1940 Fairway Dr San Leandro, CA 94577-5631 County: Alameda	1.02 Mi	SOUTHEAST	223

Summary of Plottable sites

ERIIS Report #185141A

Aug 12, 1997

ERIIS ID. DATABASE	FACILITY ADDRESS COMMENTS	DISTANCE FROM SITE	DIRECTION FROM SITE	MAP ID
06055019559 HWIS	California Crinc 1942 Fairway Dr San Leandro, CA 94577-5631 County: Alameda	1.02 Mi	SOUTHEAST	224
06055019420 HWIS	Fischer Air Supply, Inc. 2674 Nicholson St San Leandro, CA 94577-4219 County: Alameda	1.02 Mi	SOUTHEAST	225
06040000055 HWS	Latchford Glass 1940 Fairway Dr San Leandro, CA 94577-5631 County: Alameda	1.02 Mi	SOUTHEAST	223
06003002165 FINDS	Latchford Glass Co 1940 Fairway Dr San Leandro, CA 94577-5631 County: Alameda	1.02 Mi	SOUTHEAST	
06008001026 RCRIS_SG	Latchford Glass Co 1940 Fairway Dr San Leandro, CA 94577-5631 County: Alameda	1.02 Mi	SOUTHEAST	223
06009002539 TRI	Latchford Glass Co. Plant 1 1940 Fairway Dr San Leandro, CA 94577-5631 County: Alameda	1.02 Mi	SOUTHEAST	223
06025001174 CORTS	Reynolds And Brown 2565 Merced St San Leandro, CA 94577-4207 County: Alameda	1.02 Mi	SOUTHEAST	226
06055082341 HWIS	Montgomery Elevators 10950 Bigge St San Leandro, CA 94577-1121 County: Alameda	1.03 Mi	NORTHWEST	228
06055058999 HWIS	Thermo King Of Northern Calif 2161 Adams Ave San Leandro, CA 94577-1023 County: Alameda	1.03 Mi	NORTHWEST	227
06055070649 HWIS	Amhealth Medical Inc. 2587 Merced St San Leandro, CA 94577-4207 County: Alameda	1.04 Mi	SOUTHEAST	231
06005012266 LRST	Joe's Tire Service 1200 Marina Blvd San Leandro, CA 94577-3323 County: Alameda	1.04 Mi	SOUTHEAST	232
06055042089 HWIS	Triangle Coatings Inc 1930 Fairway Dr San Leandro, CA 94577-5631 County: Alameda	1.04 Mi	SOUTHEAST	230
06007001683 RCRIS_LG	Triangle Coatings Inc 1930 Fairway Dr San Leandro, CA 94577-5631 County: Alameda	1.04 Mi	SOUTHEAST	230
06009002552 TRI	Triangle Coatings Inc. 1930 Fairway Dr San Leandro, CA 94577-5631 County: Alameda	1.04 Mi	SOUTHEAST	230

Summary of Plottable sites

ERIIS Report #185141A

Aug 12, 1997

ERIIS ID. DATABASE	FACILITY ADDRESS COMMENTS	DISTANCE FROM SITE	DIRECTION FROM SITE	MAP ID
06003008091 FINDS	Triangle Coatings Incorporated 1930 Fairway Dr San Leandro, CA 94577-5631 County: Alameda	1.04 Mi	SOUTHEAST	
06010056347 RST	Triangle Coatings, Inc. 1930 Fairway Dr San Leandro, CA 94577-5631 County: Alameda	1.04 Mi	SOUTHEAST	230
06055015626 HWIS	San Leandro Marina 85 San Leandro Marina San Leandro, CA 94577 County: Alameda	1.04 Mi	SOUTHWEST	229
06010048608 RST	San Leandro Marina 40 San Leandro Marina San Leandro, CA 94577 County: Alameda	1.04 Mi	SOUTHWEST	229
06010041583 RST	Pacific High School 1201 Marina Blvd San Leandro, CA 94577-3322 County: Alameda	1.05 Mi	SOUTHEAST	233
06010032961 RST	Lew F. Galbraith Golf Course 10505 Doolittle Dr Oakland, CA 94603-1029 County: Alameda	1.06 Mi	NORTHWEST	235
06055009354 HWIS	Port Of Oakland 10505 Doolittle Dr Oakland, CA 94603-1029 County: Alameda	1.06 Mi	NORTHWEST	235
06010010036 RST	Case Power & Equip 13880 Catalina St San Leandro, CA 94577-5504 County: Alameda	1.06 Mi	SOUTHEAST	234
06008009883 RCRIS_SG	Case Power & Equip 13880 Catalina St San Leandro, CA 94577-5504 County: Alameda	1.06 Mi	SOUTHEAST	234
06003020655 FINDS	Case Power & Equipment 13880 Catalina St San Leandro, CA 94577-5504 County: Alameda	1.06 Mi	SOUTHEAST	
06055059708 HWIS	Norco Billings Printing 1152 Marina Blvd San Leandro, CA 94577-3359 County: Alameda	1.07 Mi	SOUTHEAST	236
06025000948 CORTS	Turrini 342 105th Ave Oakland, CA 94603-2937 County: Alameda	1.08 Mi	NORTHEAST	237
06005023315 LRST	Turrini 342 105th Ave Oakland, CA 94603-2937 County: Alameda	1.09 Mi	NORTHEAST	239
06005025256 LRST	Verl's Construction Inc 344 105th Ave Oakland, CA 94603-2937 County: Alameda	1.09 Mi	NORTHEAST	240

Summary of Plottable sites

ERIIS Report #185141A

Aug 12, 1997

ERIIS ID. DATABASE	FACILITY ADDRESS COMMENTS	DISTANCE FROM SITE	DIRECTION FROM SITE	MAP ID
06025000949 CORTS	Verl's Construction Inc 344 105th Ave Oakland, CA 94603-2937 County: Alameda	1.09 Mi	NORTHEAST	241
06010050847 RST	Shore Line Maintenance 2599 Fairway Dr San Leandro, CA 94577-5412 County: Alameda	1.09 Mi	SOUTHWEST	238
06025001122 CORTS	Arco 1156 Davis St San Leandro, CA 94577-2505 County: Alameda	1.10 Mi	NORTHEAST	244
06005001470 LRST	Arco 1156 Davis St San Leandro, CA 94577-2505 County: Alameda	1.10 Mi	NORTHEAST	244
06010003748 RST	Arco Fac# 2111 1156 Davis St San Leandro, CA 94577-2505 County: Alameda	1.10 Mi	NORTHEAST	244
06055069787 HWIS	Atlantic Richfield Company 1156 Davis St San Leandro, CA 94577-2505 County: Alameda	1.10 Mi	NORTHEAST	244
06003024791 FINDS	Electro Engineering Works 401 Preda St San Leandro, CA 94577-1446 County: Alameda	1.10 Mi	NORTHEAST	
06055036635 HWIS	Electro Engineering Works 401 Preda St San Leandro, CA 94577-1446 County: Alameda	1.10 Mi	NORTHEAST	245
06005016996 LRST	Paulovits Property 381 Preda St San Leandro, CA 94577-1444 County: Alameda	1.10 Mi	NORTHEAST	246
06021003269 SPILLS	Paulovits Property 381 Preda St San Leandro, CA 94577-1444 County: Alameda	1.10 Mi	NORTHEAST	246
06003011630 FINDS	Polimac Machine Shop 383 Preda St San Leandro, CA 94577-1444 County: Alameda	1.10 Mi	NORTHEAST	
06008005086 RCRIS_SG	Polimac Machine Shop 383 Preda St San Leandro, CA 94577-1444 County: Alameda	1.10 Mi	NORTHEAST	246
06055074472 HWIS	Zambales Co Inc - Arco Smog Pros 1156 Davis St San Leandro, CA 94577-2505 County: Alameda	1.10 Mi	NORTHEAST	244
06010039230 RST	Nor Cal Allied 10901 Bigge St San Leandro, CA 94577-1122 County: Alameda	1.10 Mi	NORTHWEST	247

Summary of Plottable sites

ERIIS Report #185141A

Aug 12, 1997

ERIIS ID. DATABASE	FACILITY ADDRESS COMMENTS	DISTANCE FROM SITE	DIRECTION FROM SITE	MAP ID
06025001164 CORTS	Gm Training Center 1444 Marina Blvd San Leandro, CA 94577-3327 County: Alameda	1.10 Mi	SOUTHEAST	243
06010027795 RST	International Paper Co. Foldin 2701 Merced St San Leandro, CA 94577-5601 County: Alameda	1.10 Mi	SOUTHEAST	242
06003056166 FINDS	International Paper Company Fc 2701 Merced St San Leandro, CA 94577-5601 County: Alameda	1.10 Mi	SOUTHEAST	
06008033385 RCRIS_SG	International Paper Company Fc&l 2701 Merced St San Leandro, CA 94577-5601 County: Alameda	1.10 Mi	SOUTHEAST	242
06055044290 HWIS	Kallista Inc 2701 Merced St San Leandro, CA 94577-5601 County: Alameda	1.10 Mi	SOUTHEAST	242
06008022343 RCRIS_SG	Kallista Inc 2701 Merced St San Leandro, CA 94577-5601 County: Alameda	1.10 Mi	SOUTHEAST	242
06025001188 CORTS	Paulovits Property 381 Preda St San Leandro, CA 94577-1444 County: Alameda	1.11 Mi	NORTHEAST	250
06021003131 SPILLS	Sealite Inc 375-377 Preda St San Leandro, CA 94577-1444 County: Alameda	1.11 Mi	NORTHEAST	251
06003039589 FINDS	Penske Truck Leasing Co Lp 10755 Bigge St San Leandro, CA 94577-1011 County: Alameda	1.11 Mi	NORTHWEST	
06055042846 HWIS	Penske Truck Leasing Co Lp 10755 Bigge St San Leandro, CA 94577-1011 County: Alameda	1.11 Mi	NORTHWEST	252
06008019762 RCRIS_SG	Penske Truck Leasing Co Lp 10755 Bigge St San Leandro, CA 94577-1011 County: Alameda	1.11 Mi	NORTHWEST	252
06010042540 RST	Pensle Truck Leasing Co Lp 10755 Bigge St San Leandro, CA 94577-1011 County: Alameda	1.11 Mi	NORTHWEST	252
06005011847 LRST	International Business Park 2701-2831 Merced St San Leandro, CA 94577-5601 County: Alameda	1.11 Mi	SOUTHEAST	249
06021003254 SPILLS	International Business Park 2701-2831 Merced St San Leandro, CA 94577-5601 County: Alameda	1.11 Mi	SOUTHEAST	249

Summary of Plottable sites

ERIIS Report #185141A

Aug 12, 1997

ERIIS ID. DATABASE	FACILITY ADDRESS COMMENTS	DISTANCE FROM SITE	DIRECTION FROM SITE	MAP ID
06010043087 RST	Physics International 2700 Merced St San Leandro, CA 94577-5633 County: Alameda	1.11 Mi	SOUTHEAST	248
06055027535 HWIS	Physics International Co 2700 Merced St San Leandro, CA 94577-5633 County: Alameda	1.11 Mi	SOUTHEAST	248
06003004249 FINDS	Physics International Company 2700 Merced St San Leandro, CA 94577-5633 County: Alameda	1.11 Mi	SOUTHEAST	
06007000545 RCRIS_LG	Primex Physics Intl 2700 Merced St San Leandro, CA 94577-5602 County: Alameda	1.11 Mi	SOUTHEAST	248
06055004356 HWIS	East Bay Baptist Assoc 1233 Pacific Ave San Leandro, CA 94577-2514 County: Alameda	1.12 Mi	NORTHEAST	256
06003064081 FINDS	Umphred Furniture 354 Preda St San Leandro, CA 94577-1445 County: Alameda	1.12 Mi	NORTHEAST	
06005003042 LRST	Bigge Crane & Rigging 10700 Bigge St San Leandro, CA 94577-1032 County: Alameda	1.12 Mi	NORTHWEST	259
06010006582 RST	Bigge Crane & Rigging 10700 Bigge St San Leandro, CA 94577-1032 County: Alameda	1.12 Mi	NORTHWEST	259
06055073282 HWIS	Bigge Crane And Rigging Corp 10700 Bigge St San Leandro, CA 94577-1032 County: Alameda	1.12 Mi	NORTHWEST	259
06003000898 FINDS	Bigge Drayage Co 10700 Bigge St San Leandro, CA 94577-1032 County: Alameda	1.12 Mi	NORTHWEST	
06010030581 RST	Keehner Mtg 10000 Bigge St San Leandro, CA 94577-1012 County: Alameda	1.12 Mi	NORTHWEST	257
06005018314 LRST	Reynold's & Brown 10400 Bigge St San Leandro, CA 94577-1030 County: Alameda	1.12 Mi	NORTHWEST	258
06021005281 SPILLS	Reynold's & Brown 10400 Bigge St San Leandro, CA 94577-1030 County: Alameda	1.12 Mi	NORTHWEST	258
06010005879 RST	Beacon Station #720 1088 Marina Blvd San Leandro, CA 94577-3437 County: Alameda	1.12 Mi	SOUTHEAST	255

Summary of Plottable sites

ERIIS Report #185141A

Aug 12, 1997

ERIIS ID. DATABASE	FACILITY ADDRESS COMMENTS	DISTANCE FROM SITE	DIRECTION FROM SITE	MAP ID
06005018986 LRST	Safeway Preserve Plant 1111 Marina Blvd San Leandro, CA 94577-3364 County: Alameda	1.12 Mi	SOUTHEAST	254
06003064080 FINDS	Safeway Preserve Plt 1111 Marina Blvd San Leandro, CA 94577-3364 County: Alameda	1.12 Mi	SOUTHEAST	
06010048057 RST	Safeway Preserves Plant 1111 Marina Blvd San Leandro, CA 94577-3364 County: Alameda	1.12 Mi	SOUTHEAST	254
06005023524 LRST	Ultramar 1088 Marina Blvd San Leandro, CA 94577-3437 County: Alameda	1.12 Mi	SOUTHEAST	255
06003013886 FINDS	Westinghouse Air Brake Co 14050 Doolittle Dr San Leandro, CA 94577-5538 County: Alameda	1.12 Mi	SOUTHEAST	
06008006311 RCRIS_SG	Westinghouse Air Brake Co 14050 Doolittle Dr San Leandro, CA 94577-5538 County: Alameda	1.12 Mi	SOUTHEAST	253
06055006846 HWIS	Preda St Developer Lp 310 Preda St San Leandro, CA 94577-1445 County: Alameda	1.13 Mi	NORTHEAST	261
06040000143 HWS	San Leandro Marina Center 80 S Dike Rd San Leandro, CA 94577-4001 County: Alameda	1.13 Mi	SOUTHWEST	260
06021003253 SPILLS	San Leandro Marine Center 80 S Dike Rd San Leandro, CA 94577-4001 County: Alameda	1.13 Mi	SOUTHWEST	260
06005013934 LRST	Marina Auto Electric 1066 Marina Blvd San Leandro, CA 94577-3437 County: Alameda	1.14 Mi	NORTHEAST	262
06055009461 HWIS	Murray Kelsoe 1066 Marina Blvd San Leandro, CA 94577-3437 County: Alameda	1.14 Mi	NORTHEAST	262
06055017286 HWIS	4 Day Tire Store 1050 Marina Blvd San Leandro, CA 94577-3437 County: Alameda	1.15 Mi	NORTHEAST	264
06041000069 WDS	Rec-galbraith Golf Course Recl 10085 Doolittle Dr Oakland, CA 94603-1025 County: Alameda	1.15 Mi	NORTHWEST	265
06055020000 HWIS	Usa Simmons 1750 Fairway Dr San Leandro, CA 94577-5628 County: Alameda	1.15 Mi	SOUTHEAST	263

Summary of Plottable sites

ERIIS Report #185141A

Aug 12, 1997

ERIIS ID. DATABASE	FACILITY ADDRESS COMMENTS	DISTANCE FROM SITE	DIRECTION FROM SITE	MAP ID
06055089392 HWIS	Acme Automotive 2169 Wayne Ave San Leandro, CA 94577-3334 County: Alameda	1.16 Mi	NORTHEAST	267
06005007685 LRST	Doral's Auto Repair 2151 Wayne Ave San Leandro, CA 94577-3334 County: Alameda	1.16 Mi	NORTHEAST	268
06055060030 HWIS	J&m Paint Inc 2088 Wayne Ave San Leandro, CA 94577-3333 County: Alameda	1.16 Mi	NORTHEAST	270
06055035675 HWIS	La Smith & Sons Body Shop 903 Williams St San Leandro, CA 94577-2613 County: Alameda	1.16 Mi	NORTHEAST	271
06008011610 RCRIS_SG	La Smith & Sons Body Shop 903 Williams St San Leandro, CA 94577-2613 County: Alameda	1.16 Mi	NORTHEAST	271
06003023201 FINDS	La Smith And Sons Body Shop 903 Williams St San Leandro, CA 94577-2613 County: Alameda	1.16 Mi	NORTHEAST	
06003039873 FINDS	M A Webb Painting Contractor 2151 Wayne Ave San Leandro, CA 94577-3334 County: Alameda	1.16 Mi	NORTHEAST	
06055042944 HWIS	M A Webb Painting Contractor 2151 Wayne Ave San Leandro, CA 94577-3334 County: Alameda	1.16 Mi	NORTHEAST	268
06008019943 RCRIS_SG	M A Webb Painting Contractor 2151 Wayne Ave San Leandro, CA 94577-3334 County: Alameda	1.16 Mi	NORTHEAST	268
06003042300 FINDS	Prettyman & Warren Body & Fender 2094 Wayne Ave San Leandro, CA 94577-3333 County: Alameda	1.16 Mi	NORTHEAST	
06055043915 HWIS	Prettyman & Warren Body & Fender 2094 Wayne Ave San Leandro, CA 94577-3333 County: Alameda	1.16 Mi	NORTHEAST	269
06008021597 RCRIS_SG	Prettyman & Warren Body & Fender 2094 Wayne Ave San Leandro, CA 94577-3333 County: Alameda	1.16 Mi	NORTHEAST	269
06025001134 CORTS	Don Elgie Property 14100 Doolittle Dr San Leandro, CA 94577-5540 County: Alameda	1.16 Mi	SOUTHEAST	266
06005007653 LRST	Don Elgie Property 14100 Doolittle Dr San Leandro, CA 94577-5540 County: Alameda	1.16 Mi	SOUTHEAST	266

Summary of Plottable sites

ERIIS Report #185141A

Aug 12, 1997

ERIIS ID. DATABASE	FACILITY ADDRESS COMMENTS	DISTANCE FROM SITE	DIRECTION FROM SITE	MAP ID
06003011931 FINDS	Ppg Ind 14100 Doolittle Dr San Leandro, CA 94577-5540 County: Alameda	1.16 Mi	SOUTHEAST	
06008005217 RCRIS_SG	Ppg Industries 14100 Doolittle Dr San Leandro, CA 94577-5540 County: Alameda	1.16 Mi	SOUTHEAST	266
06055049863 HWIS	Triple 8 Manufacturing Inc 14100 Doolittle Dr San Leandro, CA 94577-5540 County: Alameda	1.16 Mi	SOUTHEAST	266
06003064089 FINDS	Triple 8 Mfg Inc 14100 Doolittle Dr San Leandro, CA 94577-5540 County: Alameda	1.16 Mi	SOUTHEAST	
06010020837 RST	Fire Station #2 1040 Davis St San Leandro, CA 94577-1515 County: Alameda	1.17 Mi	NORTHEAST	274
06010041675 RST	Pacific Steel And Supply 2062 W 140th San Leandro, CA 94526 County: Alameda	1.17 Mi	SOUTHEAST	272
06025001145 CORTS	United Van Lines 1717 Fairway Dr San Leandro, CA 94577-5627 County: Alameda	1.17 Mi	SOUTHEAST	273
06055007924 HWIS	United Van Lines 1717 Fairway Dr San Leandro, CA 94577-5627 County: Alameda	1.17 Mi	SOUTHEAST	273
06005023711 LRST	United Van Lines 1717 Fairway Dr San Leandro, CA 94577-5627 County: Alameda	1.17 Mi	SOUTHEAST	273
06010057686 RST	United Van Lines 1717 Fairway Dr San Leandro, CA 94577-5627 County: Alameda	1.17 Mi	SOUTHEAST	273
06003064086 FINDS	Goodwood Cabinets, Inc 1235 Phoenix Way San Leandro, CA 94577-1438 County: Alameda	1.20 Mi	NORTHEAST	
06040000108 HWS	Oakland International Airport Doolittle Dr At Airport Dr Oakland, CA 94604 County: Alameda	1.20 Mi	NORTHWEST	275
06055056963 HWIS	Golden West Nissan 14111 Catalina St San Leandro, CA 94577-5509 County: Alameda	1.21 Mi	SOUTHEAST	277
06025001101 CORTS	Sears 2003 & 140th St Ave W. San Leandro, CA	1.21 Mi	SOUTHEAST	278

Summary of Plottable sites

ERIIS Report #185141A

Aug 12, 1997

ERIIS ID. DATABASE	FACILITY ADDRESS COMMENTS	DISTANCE FROM SITE	DIRECTION FROM SITE	MAP ID
06010049762 RST	Service Printing 2725 Miller St San Leandro, CA 94577-5619 County: Alameda	1.21 Mi	SOUTHEAST	279
06008015931 RCRIS_SG	Service Printing 2725 Miller St San Leandro, CA 94577-5619 County: Alameda	1.21 Mi	SOUTHEAST	279
06003030317 FINDS	Service Printing Company 2725 Miller St San Leandro, CA 94577-5619 County: Alameda	1.21 Mi	SOUTHEAST	
06055077130 HWIS	Uni Printing Service 14206 Doolittle Dr San Leandro, CA 94577-5542 County: Alameda	1.21 Mi	SOUTHEAST	276
06003065760 FINDS	Sears Logistics Services Inc 1980 W Avenue 140th San Leandro, CA 94577-5608 County: Alameda	1.22 Mi	SOUTHEAST	
06008033159 RCRIS_SG	Sears Logistics Services Inc 1980 W Avenue 140th San Leandro, CA 94577-5608 County: Alameda	1.22 Mi	SOUTHEAST	280
06010049517 RST	Sears San Leandro Rdc 1980 W Avenue 140th San Leandro, CA 94577-5608 County: Alameda	1.22 Mi	SOUTHEAST	280
06039001888 NFRAP	Peterson Tractor 955 Marina Blvd San Leandro, CA 94577-3442 County: Alameda	1.23 Mi	NORTHEAST	283
06005017201 LRST	Peterson Tractor 955 Marina Blvd San Leandro, CA 94577-3442 County: Alameda	1.23 Mi	NORTHEAST	283
06003021595 FINDS	Peterson Tractor Co 955 Marina Blvd San Leandro, CA 94577-3442 County: Alameda	1.23 Mi	NORTHEAST	
06055034925 HWIS	Peterson Tractor Co 955 Marina Blvd San Leandro, CA 94577-3442 County: Alameda	1.23 Mi	NORTHEAST	283
06021003303 SPILLS	Peterson Tractor Co 955 Marina Blvd San Leandro, CA 94577-3442 County: Alameda	1.23 Mi	NORTHEAST	283
06040000086 HWS	Peterson Tractor Facility 955 Marina Blvd San Leandro, CA 94577-3440 County: Alameda	1.23 Mi	NORTHEAST	283
06003039403 FINDS	Petterson Tractor Co 955 Marina Blvd San Leandro, CA 94577-3442 County: Alameda	1.23 Mi	NORTHEAST	

Summary of Plottable sites

ERIIS Report #185141A

Aug 12, 1997

ERIIS ID. DATABASE	FACILITY ADDRESS COMMENTS	DISTANCE FROM SITE	DIRECTION FROM SITE	MAP ID
06055055936 HWIS	Federal Express Corp 1 Sally Ride Way Oakland, CA 94621-4545 County: Alameda	1.23 Mi	NORTHWEST	284
06010020567 RST	Federal Express Corp 1 Sally Ride Way Oakland, CA 94621-4545 County: Alameda	1.23 Mi	NORTHWEST	284
06003053531 FINDS	Federal Express Corp Oakr 1 Sally Ride Way Oakland, CA 94621-4545 County: Alameda	1.23 Mi	NORTHWEST	
06055048030 HWIS	Federal Express Corp Oakr 1 Sally Ride Way Oakland, CA 94621-4545 County: Alameda	1.23 Mi	NORTHWEST	284
06008029653 RCRIS_SG	Federal Express Corp Oakr 1 Sally Ride Way Oakland, CA 94621-4545 County: Alameda	1.23 Mi	NORTHWEST	284
06055059383 HWIS	Federal Express Corporation 1 Sally Ride Way Oakland, CA 94621-4545 County: Alameda	1.23 Mi	NORTHWEST	284
06021003630 SPILLS	Peterson Property 2799 Miller St San Leandro, CA 94577-5619 County: Alameda	1.23 Mi	SOUTHEAST	282
06010047918 RST	Saag's Products, Inc. 1799 Factor Ave San Leandro, CA 94577-5617 County: Alameda	1.23 Mi	SOUTHEAST	281
06005018923 LRST	Saag's Warehouse 1799 Factor Ave San Leandro, CA 94577-5617 County: Alameda	1.23 Mi	SOUTHEAST	281
06025001163 CORTS	Safeway Preserve Plant 1111 Marina Blvd San Leandro, CA 94577-3364 County: Alameda	1.24 Mi	NORTHEAST	289
06003031295 FINDS	Brooks Motor Cars 9829 Bigge St Oakland, CA 94603-2052 County: Alameda	1.24 Mi	NORTHWEST	
06055039662 HWIS	Brooks Motor Cars 9829 Bigge St Oakland, CA 94603-2052 County: Alameda	1.24 Mi	NORTHWEST	290
06010001301 RST	Abrasives Unlimited Inc. 1941 W Avenue 140th San Leandro, CA 94577-5607 County: Alameda	1.24 Mi	SOUTHEAST	285
06055081774 HWIS	Red Arrow Printing 2448 Teagarden St San Leandro, CA 94577-4336 County: Alameda	1.24 Mi	SOUTHEAST	288

Summary of Plottable sites

ERIIS Report #185141A

Aug 12, 1997

ERIIS ID. DATABASE	FACILITY ADDRESS COMMENTS	DISTANCE FROM SITE	DIRECTION FROM SITE	MAP ID
06025001143 CORTS	Saag's Warehouse/s.f. Newspape 1799 Factor Ave San Leandro, CA 94577-5617 County: Alameda	1.24 Mi	SOUTHEAST	287
06007002073 RCRIS_LG	Takeda Usa Inc Anchor Distr 2950 Merced St San Leandro, CA 94577-5635 County: Alameda	1.24 Mi	SOUTHEAST	286
06010005001 RST	B & B Screw Machine Products, 795 Williams St San Leandro, CA 94577-2625 County: Alameda	1.25 Mi	NORTHEAST	292
06003042600 FINDS	Automotive Center 2482 Teagarden St San Leandro, CA 94577-4336 County: Alameda	1.25 Mi	SOUTHEAST	
06008021862 RCRIS_SG	Automotive Center 2482 Teagarden St San Leandro, CA 94577-4336 County: Alameda	1.25 Mi	SOUTHEAST	291
06055044073 HWIS	Automotive Center Of San Leandro 2482 Teagarden St San Leandro, CA 94577-4336 County: Alameda	1.25 Mi	SOUTHEAST	291
06003012601 FINDS	Freeway Truck Parts, Inc 2855 Miller St San Leandro, CA 94577-5620 County: Alameda	1.25 Mi	SOUTHEAST	
06055071037 HWIS	Founders Title Group 9815 Bigge St Oakland, CA 94603-2052 County: Alameda	1.26 Mi	NORTHWEST	294
06010024174 RST	Golden Pacific Plastics 2500 Teagarden St San Leandro, CA 94577-4338 County: Alameda	1.26 Mi	SOUTHEAST	293
06005025637 LRST	Wells Fargo Bank 2500 Teagarden St San Leandro, CA 94577-4338 County: Alameda	1.26 Mi	SOUTHEAST	293
06055001959 HWIS	Wells Fargo Bank/trusee 2500 Teagarden St San Leandro, CA 94577-4338 County: Alameda	1.26 Mi	SOUTHEAST	293
06003008074 FINDS	Abbley Transport Inc 176 98th Ave Oakland, CA 94603-1004 County: Alameda	1.27 Mi	NORTHWEST	
06055035335 HWIS	Daves Aircraft Service Inc 1100 Airport Dr Oakland, CA 94621-1434 County: Alameda	1.27 Mi	NORTHWEST	295
06008011136 RCRIS_SG	Daves Aircraft Service Inc 1100 Airport Dr Oakland, CA 94621-1434 County: Alameda	1.27 Mi	NORTHWEST	295

Summary of Plottable sites

ERIIS Report #185141A

Aug 12, 1997

ERIIS ID. DATABASE	FACILITY ADDRESS COMMENTS	DISTANCE FROM SITE	DIRECTION FROM SITE	MAP ID
06003022458 FINDS	Daves Aircraft Svc Inc 1100 Airport Dr Oakland, CA 94621-1434 County: Alameda	1.27 Mi	NORTHWEST	
06055066046 HWIS	Interstate Envr. Med Grp 9811 Bigge St Oakland, CA 94603-2052 County: Alameda	1.27 Mi	NORTHWEST	298
06025001056 CORTS	Oakland Scavenger 156 98th Ave Oakland, CA 94603-1004 County: Alameda	1.27 Mi	NORTHWEST	296
06005016103 LRST	Oakland Scavenger 156 98th Ave Oakland, CA 94603-1004 County: Alameda	1.27 Mi	NORTHWEST	296
06055042558 HWIS	Oakland Scavenger 98th Ave Yd 156 98th Ave Oakland, CA 94603-1004 County: Alameda	1.27 Mi	NORTHWEST	296
06005017515 LRST	Port Of Oakland Hanger 6 1100 Airport Dr Oakland, CA 94621-1434 County: Alameda	1.27 Mi	NORTHWEST	295
06010057534 RST	United Airlines 1100 Airport Dr Oakland, CA 94621-1434 County: Alameda	1.27 Mi	NORTHWEST	295
06007001722 RCRIS_LG	United Airlines Maint Oakum 1100 Airport Dr Oakland, CA 94621-1434 County: Alameda	1.27 Mi	NORTHWEST	295
06025000774 CORTS	United Airlines Maintenance 1100 Airport Dr Oakland, CA 94621-1434 County: Alameda	1.27 Mi	NORTHWEST	295
06008019393 RCRIS_SG	Waste Management Of Alameda Co 172 98th Ave Oakland, CA 94603-1004 County: Alameda	1.27 Mi	NORTHWEST	297
06003038432 FINDS	Waste Management Of Alameda Co 156 98th Ave Oakland, CA 94603-1004 County: Alameda	1.27 Mi	NORTHWEST	
06055065350 HWIS	Buster's Motorhome&auto Body 2050 Orchard Ave San Leandro, CA 94577-0000 County: Alameda	1.28 Mi	NORTHEAST	300
06025001162 CORTS	Ultramar 1088 Marina Blvd San Leandro, CA 94577-3437 County: Alameda	1.28 Mi	NORTHEAST	299
06010037910 RST	Morris Draying Company 190 98th Ave Oakland, CA 94603-1004 County: Alameda	1.28 Mi	NORTHWEST	301

Summary of Plottable sites

ERIIS Report #185141A

Aug 12, 1997

ERIIS ID. DATABASE	FACILITY ADDRESS COMMENTS	DISTANCE FROM SITE	DIRECTION FROM SITE	MAP ID
06003064175 FINDS	Obie's Nursery 460 105th Ave Oakland, CA 94603-2968 County: Alameda	1.29 Mi	NORTHEAST	
06005003638 LRST	Budget Rent A Car 121 98th Ave Oakland, CA 94603-1003 County: Alameda	1.29 Mi	NORTHWEST	304
06055084894 HWIS	Budget Rent A Car Oakland 121 98th Ave Oakland, CA 94603-1003 County: Alameda	1.29 Mi	NORTHWEST	304
06010008032 RST	Budget Rent A Car Systems Inc 121 98th Ave Oakland, CA 94603-1003 County: Alameda	1.29 Mi	NORTHWEST	304
06055017662 HWIS	California Glass Co. 155 98th Ave Oakland, CA 94603-1003 County: Alameda	1.29 Mi	NORTHWEST	305
06005004012 LRST	California Glass Company 155 98th Ave Oakland, CA 94603-1003 County: Alameda	1.29 Mi	NORTHWEST	305
06010009041 RST	California Glass Company 155 98th Ave Oakland, CA 94603-1003 County: Alameda	1.29 Mi	NORTHWEST	305
06005007716 LRST	Douglas Airpark 111 98th Ave Oakland, CA 94603-1003 County: Alameda	1.29 Mi	NORTHWEST	303
06010031545 RST	L D R Company 111 98th Ave Oakland, CA 94603-1003 County: Alameda	1.29 Mi	NORTHWEST	303
06055014194 HWIS	Sierra Chemical Co. 98th Ave At Bigge St Oakland, CA 94603 County: Alameda	1.29 Mi	NORTHWEST	306
06055083631 HWIS	U.s. Elevator 1660 Factor Ave San Leandro, CA 94577-5618 County: Alameda	1.29 Mi	SOUTHEAST	302
06039001889 NFRAP	Pg&e Gas Plant San Leandro Alvarado & St Johns St San Leandro, CA 94578 County: Alameda	1.30 Mi	NORTHEAST	310
06055015188 HWIS	Virginia Morsiconi 2090 Orchard Ave San Leandro, CA 94577-3413 County: Alameda	1.30 Mi	NORTHEAST	309
06055022532 HWIS	Elsinore Aerospace 1 Airport Dr Oakland, CA 94621-1430 County: Alameda	1.30 Mi	NORTHWEST	312

Summary of Plottable sites

ERIIS Report #185141A

Aug 12, 1997

ERIIS ID. DATABASE	FACILITY ADDRESS COMMENTS	DISTANCE FROM SITE	DIRECTION FROM SITE	MAP ID
06005008859 LRST	F A A Asr #2 Facility 1 Airport Dr Oakland, CA 94621-1430 County: Alameda	1.30 Mi	NORTHWEST	312
06003045247 FINDS	Hertz Corporation 1 Airport Dr Oakland, CA 94621-1430 County: Alameda	1.30 Mi	NORTHWEST	
06055045231 HWIS	Hertz Corporation 1 Airport Dr Ste 40 Oakland, CA 94621-1432 County: Alameda	1.30 Mi	NORTHWEST	312
06008024124 RCRIS_SG	Hertz Corporation 1 Airport Dr Ste 40 Oakland, CA 94621-1432 County: Alameda	1.30 Mi	NORTHWEST	312
06005011234 LRST	Hertz Rental Car 1 Airport Dr Oakland, CA 94621-1430 County: Alameda	1.30 Mi	NORTHWEST	312
06055002427 HWIS	Port Of Oakland 1 Airport Dr Oakland, CA 94621-1430 County: Alameda	1.30 Mi	NORTHWEST	312
06055011971 HWIS	Port Of Oakland 1 Airport Dr Oakland, CA 94621-1430 County: Alameda	1.30 Mi	NORTHWEST	312
06055013681 HWIS	Port Of Oakland 1 Airport Dr Oakland, CA 94621-1430 County: Alameda	1.30 Mi	NORTHWEST	312
06055005147 HWIS	Port Of Oakland/muna Oakland Intl Air 1 Airport Dr Oakland, CA 94621-1430 County: Alameda	1.30 Mi	NORTHWEST	312
06010045190 RST	Ratto Brothers 191 98th Ave Oakland, CA 94603-1003 County: Alameda	1.30 Mi	NORTHWEST	313
06055071528 HWIS	Southwest Airlines Oakland 1 Airport Dr Oakland, CA 94621-1430 County: Alameda	1.30 Mi	NORTHWEST	312
06003040722 FINDS	United Airlines Maint Oakum 1100 Airport Dr Hangar 11 Oakland, CA 94614 County: Alameda	1.30 Mi	NORTHWEST	
06055043170 HWIS	United Airlines Maint Oakum 1100 Airport Dr Hangar 11 Oakland, CA 94614-0000 County: Alameda	1.30 Mi	NORTHWEST	311
06055006479 HWIS	14234 Catalina St. 14234 Catalina St San Leandro, CA 94577-5512 County: Alameda	1.30 Mi	SOUTHEAST	307

Summary of Plottable sites

ERIIS Report #185141A

Aug 12, 1997

ERIIS ID. DATABASE	FACILITY ADDRESS COMMENTS	DISTANCE FROM SITE	DIRECTION FROM SITE	MAP ID
06055010268 HWIS	Crown Moving & Storage 2070 Burroughs Ave San Leandro, CA 94577-5612 County: Alameda	1.30 Mi	SOUTHEAST	308
06055034432 HWIS	Diesel Recon Company 2100 Orchard Ave San Leandro, CA 94577-3415 County: Alameda	1.31 Mi	NORTHEAST	316
06003020651 FINDS	Northwest Motor Welding 2100 Orchard Ave San Leandro, CA 94577-3415 County: Alameda	1.31 Mi	NORTHEAST	
06025001180 CORTS	Northwest Motor Welding 2100 Orchard Ave San Leandro, CA 94577-3415 County: Alameda	1.31 Mi	NORTHEAST	316
06005015993 LRST	Northwest Motor Welding 2100 Orchard Ave San Leandro, CA 94577-3415 County: Alameda	1.31 Mi	NORTHEAST	316
06008009880 RCRIS_SG	Northwest Motor Welding 2100 Orchard Ave San Leandro, CA 94577-3415 County: Alameda	1.31 Mi	NORTHEAST	316
06021003629 SPILLS	Northwest Motor Welding (former) 2100 Orchard Ave San Leandro, CA 94577-3415 County: Alameda	1.31 Mi	NORTHEAST	316
06005023965 LRST	Unocal 846 Marina Blvd San Leandro, CA 94577-3435 County: Alameda	1.31 Mi	NORTHEAST	315
06010058596 RST	Unocal Service Station #4845 846 Marina Blvd San Leandro, CA 94577-3435 County: Alameda	1.31 Mi	NORTHEAST	315
06055018084 HWIS	City Of Oakland 251 98th Ave Oakland, CA 94603-1005 County: Alameda	1.31 Mi	NORTHWEST	317
06055058480 HWIS	Dakota Press 14400 Doolittle Dr San Leandro, CA 94577-5546 County: Alameda	1.31 Mi	SOUTHEAST	314
06003016943 FINDS	Cultured Marble Products 857 Thornton St San Leandro, CA 94577-2629 County: Alameda	1.32 Mi	NORTHEAST	
06025001195 CORTS	Del Monte 850 Thornton St San Leandro, CA 94577-2630 County: Alameda	1.32 Mi	NORTHEAST	320
06003035139 FINDS	Del Monte Agricultural R & D 850 Thornton St San Leandro, CA 94577-2630 County: Alameda	1.32 Mi	NORTHEAST	

Summary of Plottable sites

ERIIS Report #185141A

Aug 12, 1997

ERIIS ID. DATABASE	FACILITY ADDRESS COMMENTS	DISTANCE FROM SITE	DIRECTION FROM SITE	MAP ID
06010016213 RST	Del Monte Corporation 850 Thornton St San Leandro, CA 94577-2630 County: Alameda	1.32 Mi	NORTHEAST	321
06021003292 SPILLS	Del Monte Site 850 Thornton St San Leandro, CA 94577-2630 County: Alameda	1.32 Mi	NORTHEAST	321
06010034917 RST	Marina Food Mart 2180 Orchard Ave San Leandro, CA 94577-3415 County: Alameda	1.32 Mi	NORTHEAST	319
06025001194 CORTS	San Leandro Viii 850 Thornton St San Leandro, CA 94577-2630 County: Alameda	1.32 Mi	NORTHEAST	321
06005019226 LRST	San Leandro Viii 850 Thornton St San Leandro, CA 94577-2630 County: Alameda	1.32 Mi	NORTHEAST	321
06008024095 RCRIS_SG	Pelagic Pressure Systems Inc 14275 Catalina St San Leandro, CA 94577-5511 County: Alameda	1.32 Mi	SOUTHEAST	318
06003045209 FINDS	Pelagic Pressure Systems Incorporated 14275 Catalina St San Leandro, CA 94577-5511 County: Alameda	1.32 Mi	SOUTHEAST	
06055012041 HWIS	Lloyd Elmore 98th Ave At Doolittle Dr Oakland, CA 94603-0000 County: Alameda	1.33 Mi	NORTHWEST	324
06055080974 HWIS	Port Of Oakland Airport Drive At Earhart Rd Oakland, CA 94607-0000 County: Alameda	1.33 Mi	NORTHWEST	323
06003038531 FINDS	Alcon Surgical Instrumentation 14450 Doolittle Dr San Leandro, CA 94577-5546 County: Alameda	1.33 Mi	SOUTHEAST	
06055042616 HWIS	Alcon Surgical Instrumentation 14450 Doolittle Dr San Leandro, CA 94577-5546 County: Alameda	1.33 Mi	SOUTHEAST	322
06003042285 FINDS	Barcottis Inc 1571 Alvarado St San Leandro, CA 94577-2640 County: Alameda	1.34 Mi	NORTHEAST	
06021003110 SPILLS	Caterpillar Inc 800 Davis St San Leandro, CA 94577-1512 County: Alameda	1.34 Mi	NORTHEAST	330
06040000087 HWS	Caterpillar Inc 800 Davis St San Leandro, CA 94577-1512 County: Alameda	1.34 Mi	NORTHEAST	330

Summary of Plottable sites

ERIIS Report #185141A

Aug 12, 1997

ERIIS ID. DATABASE	FACILITY ADDRESS COMMENTS	DISTANCE FROM SITE	DIRECTION FROM SITE	MAP ID
06003002136 FINDS	Caterpillar Tractor Co 800 Davis St San Leandro, CA 94577-1512 County: Alameda	1.34 Mi	NORTHEAST	
06008001013 RCRIS_SG	Caterpillar Tractor Co 800 Davis St San Leandro, CA 94577-1512 County: Alameda	1.34 Mi	NORTHEAST	330
06055055372 HWIS	Electronic Data Systems 794 Davis St San Leandro, CA 94577-6900 County: Alameda	1.34 Mi	NORTHEAST	330
06055060275 HWIS	Enthusiast Automotive Autobody 945 Estabrook St San Leandro, CA 94577-3402 County: Alameda	1.34 Mi	NORTHEAST	328
06055033153 HWIS	F H Dailey Motor Co 800 Davis St San Leandro, CA 94577-1512 County: Alameda	1.34 Mi	NORTHEAST	330
06010019930 RST	F H Dailey Motor Co 800 Davis St San Leandro, CA 94577-1512 County: Alameda	1.34 Mi	NORTHEAST	330
06025001107 CORTS	Jp Morgan Investment Managment 1525 Alvarado St San Leandro, CA 94577-2640 County: Alameda	1.34 Mi	NORTHEAST	331
06055074397 HWIS	Lee Pierce Inc 1515 Alvarado St San Leandro, CA 94577-2640 County: Alameda	1.34 Mi	NORTHEAST	331
06041000021 WDS	Npd Min-caterpillar, Inc. 800 Davis St San Leandro, CA 94577-1512 County: Alameda	1.34 Mi	NORTHEAST	330
06025001131 CORTS	World Savings 800 Davis St San Leandro, CA 94577-1512 County: Alameda	1.34 Mi	NORTHEAST	329
06005026133 LRST	World Savings 800 Davis St San Leandro, CA 94577-1512 County: Alameda	1.34 Mi	NORTHEAST	330
06010062412 RST	World Savings Operation Center 794 Davis St San Leandro, CA 94577-6900 County: Alameda	1.34 Mi	NORTHEAST	330
06003029636 FINDS	Oil Changers #103 2 Hegenberger Rd Oakland, CA 94621-1406 County: Alameda	1.34 Mi	NORTHWEST	
06008015380 RCRIS_SG	Oil Changers #103 2 Hegenberger Rd Oakland, CA 94621-1406 County: Alameda	1.34 Mi	NORTHWEST	332

Summary of Plottable sites

ERIIS Report #185141A

Aug 12, 1997

ERIIS ID. DATABASE	FACILITY ADDRESS COMMENTS	DISTANCE FROM SITE	DIRECTION FROM SITE	MAP ID
06003032426 FINDS	California Service Tool Inc 1188 Montague St San Leandro, CA 94577-4334 County: Alameda	1.34 Mi	SOUTHEAST	
06025001144 CORTS	Factor Avenue Plume 1465 Factor Ave San Leandro, CA 94577-5615 County: Alameda	1.34 Mi	SOUTHEAST	326
06040000131 HWS	Factor Avenue Plume - Soils 1465 Factor Ave San Leandro, CA 94577-5615 County: Alameda	1.34 Mi	SOUTHEAST	326
06003006972 FINDS	Lincoln Properties 1465 Factor Ave San Leandro, CA 94577-5615 County: Alameda	1.34 Mi	SOUTHEAST	
06039001883 NFRAP	Lincoln Properties 1465 Factor Ave San Leandro, CA 94577-5615 County: Alameda	1.34 Mi	SOUTHEAST	326
06005013366 LRST	Lincoln Properties 1465 Factor Ave San Leandro, CA 94577-5615 County: Alameda	1.34 Mi	SOUTHEAST	326
06008003292 RCRIS_SG	Lincoln Properties 1465 Factor Ave San Leandro, CA 94577-5615 County: Alameda	1.34 Mi	SOUTHEAST	326
06055009867 HWIS	Michael Hornstein 1465 Factor Ave San Leandro, CA 94577-5615 County: Alameda	1.34 Mi	SOUTHEAST	326
06055024158 HWIS	Michael Hornstein 1465 Factor Ave San Leandro, CA 94577-5615 County: Alameda	1.34 Mi	SOUTHEAST	326
06003055990 FINDS	Sun Chemical Corp - Gp1 Div 14300 Catalina St San Leandro, CA 94577-5514 County: Alameda	1.34 Mi	SOUTHEAST	
06008033294 RCRIS_SG	Sun Chemical Corp - Gpi Division 14300 Catalina St San Leandro, CA 94577-5514 County: Alameda	1.34 Mi	SOUTHEAST	325
06010059245 RST	Vacant Building 1188 Montague St San Leandro, CA 94577-4334 County: Alameda	1.34 Mi	SOUTHEAST	327
06005025636 LRST	Wells Fargo Bank 1188 Montague St San Leandro, CA 94577-4334 County: Alameda	1.34 Mi	SOUTHEAST	327
06055001958 HWIS	Wells Fargo Bank/trustee 1188 Montague St San Leandro, CA 94577-4334 County: Alameda	1.34 Mi	SOUTHEAST	327

Summary of Plottable sites

ERIIS Report #185141A

Aug 12, 1997

ERIIS ID. DATABASE	FACILITY ADDRESS COMMENTS	DISTANCE FROM SITE	DIRECTION FROM SITE	MAP ID
06055003937 HWIS	Cherry City Nursery 1034 Peralta Ave San Leandro, CA 94577-1522 County: Alameda	1.35 Mi	NORTHEAST	334
06005004704 LRST	Cherry City Nursery 1034 Peralta Ave San Leandro, CA 94577-1522 County: Alameda	1.35 Mi	NORTHEAST	334
06010010907 RST	Cherry City Nursery 1034 Peralta Ave San Leandro, CA 94577-1522 County: Alameda	1.35 Mi	NORTHEAST	334
06055029604 HWIS	American Cyanamid Co 14310 Catalina St San Leandro, CA 94577-5514 County: Alameda	1.35 Mi	SOUTHEAST	333
06008004307 RCRIS_SG	American Cyanamid Co 14310 Catalina St San Leandro, CA 94577-5514 County: Alameda	1.35 Mi	SOUTHEAST	333
06003008969 FINDS	American Cyanamid Company 14310 Catalina St San Leandro, CA 94577-5514 County: Alameda	1.35 Mi	SOUTHEAST	
06010015515 RST	D. W. Nicholson Corp 799 Thornton St San Leandro, CA 94577-2628 County: Alameda	1.36 Mi	NORTHEAST	336
06055062999 HWIS	Mobile Hydraulic Equipment Inc 799 Thornton St San Leandro, CA 94577-0000 County: Alameda	1.36 Mi	NORTHEAST	337
06055015433 HWIS	Winkel Property Management Trust 799 Thornton St San Leandro, CA 94577 County: Alameda	1.36 Mi	NORTHEAST	337
06055018470 HWIS	Caltrans 9811 Bernhardt Dr Oakland, CA 94603-2017 County: Alameda	1.36 Mi	NORTHWEST	338
06003012197 FINDS	Better Office Systems, Inc 14444 Griffith St San Leandro, CA 94577-6702 County: Alameda	1.36 Mi	SOUTHEAST	
06055030556 HWIS	Better Office Systems, Inc 14444 Griffith St San Leandro, CA 94577-6702 County: Alameda	1.36 Mi	SOUTHEAST	335
06008005417 RCRIS_SG	Better Office Systems, Inc 14444 Griffith St San Leandro, CA 94577-6702 County: Alameda	1.36 Mi	SOUTHEAST	335
06055018930 HWIS	City Of Oakland 10719 Acalanes Dr Oakland, CA 94603-3560 County: Alameda	1.37 Mi	NORTHEAST	342

Summary of Plottable sites

ERIIS Report #185141A

Aug 12, 1997

ERIIS ID. DATABASE	FACILITY ADDRESS COMMENTS	DISTANCE FROM SITE	DIRECTION FROM SITE	MAP ID
06025001142 CORTS	Metal Handling 868 Estabrook St San Leandro, CA 94577-3401 County: Alameda	1.37 Mi	NORTHEAST	341
06005014398 LRST	Metal Handling 870 Estabrook St San Leandro, CA 94577-3401 County: Alameda	1.37 Mi	NORTHEAST	340
06005014399 LRST	Metal Mending 868 Estabrook St San Leandro, CA 94577-3401 County: Alameda	1.37 Mi	NORTHEAST	341
06055023863 HWIS	Lakeshore Learning Materials 1144 Montague St San Leandro, CA 94577-4334 County: Alameda	1.37 Mi	SOUTHEAST	339
06010025550 RST	Hardware Dist Co Inc 765 Marina Blvd San Leandro, CA 94577-3523 County: Alameda	1.38 Mi	NORTHEAST	345
06055018133 HWIS	Joy Industrial Solvent 864 Estabrook St San Leandro, CA 94577-3401 County: Alameda	1.38 Mi	NORTHEAST	347
06055023173 HWIS	Lloyd Johnson 765 Marina Blvd San Leandro, CA 94577-3523 County: Alameda	1.38 Mi	NORTHEAST	345
06055063653 HWIS	Thor Tool Corporation 865 Estabrook St San Leandro, CA 94577-3439 County: Alameda	1.38 Mi	NORTHEAST	346
06055089292 HWIS	Better Office Systems 14359 Catalina St San Leandro, CA 94577-5513 County: Alameda	1.38 Mi	SOUTHEAST	343
06055090116 HWIS	U. S. Ink Corporation 14465 Griffith St San Leandro, CA 94577-6701 County: Alameda	1.38 Mi	SOUTHEAST	344
06021003781 SPILLS	United States Printing Ink 14465 Griffith St San Leandro, CA 94577-6701 County: Alameda	1.38 Mi	SOUTHEAST	344
06039001893 NFRAP	United States Printing Ink Corp 14465 Griffith St San Leandro, CA 94577-6701 County: Alameda	1.38 Mi	SOUTHEAST	344
06008033569 RCRIS_SG	United States Printing Ink Corp 14465 Griffith St San Leandro, CA 94577-6701 County: Alameda	1.38 Mi	SOUTHEAST	344
06009002544 TRI	United States Printing Ink Corp. 14465 Griffith St San Leandro, CA 94577-6701 County: Alameda	1.38 Mi	SOUTHEAST	344

Summary of Plottable sites

ERIIS Report #185141A

Aug 12, 1997

ERIIS ID. DATABASE	FACILITY ADDRESS COMMENTS	DISTANCE FROM SITE	DIRECTION FROM SITE	MAP ID
06003056465 FINDS	United States Printing Ink Corporation 14465 Griffith St San Leandro, CA 94577-6701 County: Alameda	1.38 Mi	SOUTHEAST	
06055052066 HWIS	Bechers Truck Parts 10900 Edes Ave Oakland, CA 94603-3628 County: Alameda	1.39 Mi	NORTHEAST	352
06010017931 RST	East Bay Lumber & Sup Co. 621 Williams St San Leandro, CA 94577-2623 County: Alameda	1.39 Mi	NORTHEAST	351
06005007959 LRST	East Bay Lumber & Supply 621 Williams St San Leandro, CA 94577-2623 County: Alameda	1.39 Mi	NORTHEAST	351
06010045965 RST	Reynolds & Brown 757 Marina Blvd San Leandro, CA 94577-3523 County: Alameda	1.39 Mi	NORTHEAST	349
06025001108 CORTS	Robinson Auto Works 1860 Alvarado St San Leandro, CA 94577-3425 County: Alameda	1.39 Mi	NORTHEAST	350
06005018527 LRST	Robinson Auto Works 1860 Alvarado St San Leandro, CA 94577-3425 County: Alameda	1.39 Mi	NORTHEAST	350
06003038648 FINDS	Con Cise Contact Lens Co 14520 Doolittle Dr San Leandro, CA 94577-6615 County: Alameda	1.39 Mi	SOUTHEAST	
06055042656 HWIS	Con Cise Contact Lens Co 14520 Doolittle Dr San Leandro, CA 94577-6615 County: Alameda	1.39 Mi	SOUTHEAST	348
06003007630 FINDS	Gan- Trans Ltd 14274 Wicks Blvd San Leandro, CA 94577-5614 County: Alameda	1.39 Mi	SOUTHEAST	
06055052005 HWIS	Basco Drywall & Painting Co 829 Estabrook St San Leandro, CA 94577-3439 County: Alameda	1.40 Mi	NORTHEAST	353
06003002168 FINDS	Douglas Electronics 718 Marina Blvd San Leandro, CA 94577-3555 County: Alameda	1.41 Mi	NORTHEAST	
06003046914 FINDS	Dean X Ray Inc 9849 Kitty Ln Oakland, CA 94603-1071 County: Alameda	1.41 Mi	NORTHWEST	
06055045611 HWIS	Dean X Ray Inc 9849 Kitty Ln Oakland, CA 94603-1071 County: Alameda	1.41 Mi	NORTHWEST	356

Summary of Plottable sites

ERIIS Report #185141A

Aug 12, 1997

ERIIS ID. DATABASE	FACILITY ADDRESS COMMENTS	DISTANCE FROM SITE	DIRECTION FROM SITE	MAP ID
06007001900 RCRIS_LG	Dean X Ray Inc 9849 Kitty Ln Oakland, CA 94603-1071 County: Alameda	1.41 Mi	NORTHWEST	356
06003062335 FINDS	Rainbo Baking Co 9832 Kitty Ln Oakland, CA 94603-1070 County: Alameda	1.41 Mi	NORTHWEST	
06055089734 HWIS	Rainbo Baking Co 9832 Kitty Ln Oakland, CA 94603-1070 County: Alameda	1.41 Mi	NORTHWEST	355
06008032066 RCRIS_SG	Rainbo Baking Co 9832 Kitty Ln Oakland, CA 94603-1070 County: Alameda	1.41 Mi	NORTHWEST	355
06010062489 RST	Xerox Corporation 9838 Kitty Ln Oakland, CA 94603-1070 County: Alameda	1.41 Mi	NORTHWEST	355
06003061189 FINDS	Lerner Processing Labs Inc 14333 Wicks Blvd San Leandro, CA 94577-6719 County: Alameda	1.41 Mi	SOUTHEAST	
06008036321 RCRIS_SG	Lerner Processing Labs Inc 14333 Wicks Blvd San Leandro, CA 94577-6719 County: Alameda	1.41 Mi	SOUTHEAST	354
06055000727 HWIS	Qualex, Inc. 14333 Wicks Blvd San Leandro, CA 94577-6719 County: Alameda	1.41 Mi	SOUTHEAST	354
06021003258 SPILLS	Graffenstatte Property 1696 Martinez St San Leandro, CA 94577-2610 County: Alameda	1.42 Mi	NORTHEAST	362
06003056789 FINDS	Liquid Gold Oil Corp 1696 Martinez St San Leandro, CA 94577-2610 County: Alameda	1.42 Mi	NORTHEAST	
06039001884 NFRAP	Liquid Gold Oil Corp 1696 Martinez St San Leandro, CA 94577-2610 County: Alameda	1.42 Mi	NORTHEAST	362
06040000047 HWS	Liquid Gold Oil Corporation 1696 Martinez St San Leandro, CA 94577-2610 County: Alameda	1.42 Mi	NORTHEAST	362
06055054343 HWIS	Production Pattern&foundry Co 700 Marina Blvd San Leandro, CA 94577-3555 County: Alameda	1.42 Mi	NORTHEAST	361
06003010481 FINDS	Refineries Svc 1696 Martinez St San Leandro, CA 94577-2610 County: Alameda	1.42 Mi	NORTHEAST	

Summary of Plottable sites

ERIIS Report #185141A

Aug 12, 1997

ERIIS ID. DATABASE	FACILITY ADDRESS COMMENTS	DISTANCE FROM SITE	DIRECTION FROM SITE	MAP ID
06055089521 HWIS	American Speedy Printing Cntr 14415 Catalina St San Leandro, CA 94577-5515 County: Alameda	1.42 Mi	SOUTHEAST	357
06055012833 HWIS	Coca Cola Enterprises 2096 Pike Ave San Leandro, CA 94577-6709 County: Alameda	1.42 Mi	SOUTHEAST	358
06055004548 HWIS	Environmental Control 2700 Teagarden St San Leandro, CA 94577-5725 County: Alameda	1.42 Mi	SOUTHEAST	360
06005010107 LRST	Gelco Truck Leasing 2709 Teagarden St San Leandro, CA 94577-5714 County: Alameda	1.42 Mi	SOUTHEAST	359
06003049322 FINDS	Mayflower 2709 Teagarden St San Leandro, CA 94577-5714 County: Alameda	1.42 Mi	SOUTHEAST	
06008026825 RCRIS_SG	Mayflower 2709 Teagarden St San Leandro, CA 94577-5714 County: Alameda	1.42 Mi	SOUTHEAST	359
06055016234 HWIS	Petrol Chemical Transport 2709 Teagarden St San Leandro, CA 94577-5714 County: Alameda	1.42 Mi	SOUTHEAST	359
06010061392 RST	Western States Oil Co 2709 Teagarden St San Leandro, CA 94577-5714 County: Alameda	1.42 Mi	SOUTHEAST	359
06005008369 LRST	Eurocal 863 Peralta Ave San Leandro, CA 94577-1520 County: Alameda	1.43 Mi	NORTHEAST	371
06055087025 HWIS	Hawk Auto 695 Thornton San Leandro, CA 94577-0000 County: Alameda	1.43 Mi	NORTHEAST	369
06005025425 LRST	W M Concrete 851 Peralta Ave San Leandro, CA 94577-1520 County: Alameda	1.43 Mi	NORTHEAST	370
06003041429 FINDS	G M Associates 9815 Kitty Ln Oakland, CA 94603-1071 County: Alameda	1.43 Mi	NORTHWEST	
06055043447 HWIS	G M Associates 9815 Kitty Ln Oakland, CA 94603-1071 County: Alameda	1.43 Mi	NORTHWEST	372
06008020831 RCRIS_SG	G M Associates 9815 Kitty Ln Oakland, CA 94603-1071 County: Alameda	1.43 Mi	NORTHWEST	372

Summary of Plottable sites

ERIIS Report #185141A

Aug 12, 1997

ERIIS ID. DATABASE	FACILITY ADDRESS COMMENTS	DISTANCE FROM SITE	DIRECTION FROM SITE	MAP ID
06003010790 FINDS	Gilbarco Serv Ctr 9820 Kitty Ln Oakland, CA 94603-1070 County: Alameda	1.43 Mi	NORTHWEST	
06005006468 LRST	Coca Cola 2080 Pike Ave San Leandro, CA 94577-6709 County: Alameda	1.43 Mi	SOUTHEAST	366
06025001187 CORTS	Coca-cola 2080 Pike Ave San Leandro, CA 94577-6709 County: Alameda	1.43 Mi	SOUTHEAST	365
06003012661 FINDS	Coca-cola Usa 2080 Pike Ave San Leandro, CA 94577-6709 County: Alameda	1.43 Mi	SOUTHEAST	
06010013734 RST	Coca-cola Usa 2080 Pike Ave San Leandro, CA 94577-6709 County: Alameda	1.43 Mi	SOUTHEAST	366
06040000008 HWS	Coca-cola Usa 2080 Pike Ave San Leandro, CA 94577-6709 County: Alameda	1.43 Mi	SOUTHEAST	366
06055082096 HWIS	New Image Photo 14433 Catalina St San Leandro, CA 94577-5515 County: Alameda	1.43 Mi	SOUTHEAST	363
06003002070 FINDS	Nova Industries Inc 999 Montague St San Leandro, CA 94577-4329 County: Alameda	1.43 Mi	SOUTHEAST	
06055026538 HWIS	Nova Industries Inc 999 Montague St San Leandro, CA 94577-4329 County: Alameda	1.43 Mi	SOUTHEAST	368
06008000980 RCRIS_SG	Nova Industries Inc 999 Montague St San Leandro, CA 94577-4329 County: Alameda	1.43 Mi	SOUTHEAST	368
06010047887 RST	S.l.u.s.d. 1145 Aladdin Ave San Leandro, CA 94577-4311 County: Alameda	1.43 Mi	SOUTHEAST	367
06025001104 CORTS	San Leandro Schools 1145 Aladdin Ave San Leandro, CA 94577-4311 County: Alameda	1.43 Mi	SOUTHEAST	367
06005019225 LRST	San Leandro Schools 1145 Aladdin Ave San Leandro, CA 94577-4311 County: Alameda	1.43 Mi	SOUTHEAST	367
06055058467 HWIS	San Leandro Usd/maintenance Dept 1145 Aladdin Ave San Leandro, CA 94577-4311 County: Alameda	1.43 Mi	SOUTHEAST	367

Summary of Plottable sites

ERIIS Report #185141A

Aug 12, 1997

ERIIS ID. DATABASE	FACILITY ADDRESS COMMENTS	DISTANCE FROM SITE	DIRECTION FROM SITE	MAP ID
06055070947 HWIS	Wordex Corporation 14400 Catalina St San Leandro, CA 94577-5516 County: Alameda	1.43 Mi	SOUTHEAST	364
06025001185 CORTS	Eurocal 863 Peralta Ave San Leandro, CA 94577-1520 County: Alameda	1.44 Mi	NORTHEAST	377
06003036316 FINDS	Shepherd & Son Inc 683 Thornton St San Leandro, CA 94577-2627 County: Alameda	1.44 Mi	NORTHEAST	
06055041800 HWIS	Shepherd & Son Inc 683 Thornton St San Leandro, CA 94577-2627 County: Alameda	1.44 Mi	NORTHEAST	375
06008018773 RCRIS_SG	Shepherd & Son Inc 683 Thornton St San Leandro, CA 94577-2627 County: Alameda	1.44 Mi	NORTHEAST	375
06003037087 FINDS	United Janitorial Inc 2144 Alvarado St San Leandro, CA 94577-3430 County: Alameda	1.44 Mi	NORTHEAST	
06025001184 CORTS	Wm Concrete 851 Peralta Ave San Leandro, CA 94577-1520 County: Alameda	1.44 Mi	NORTHEAST	376
06025000773 CORTS	Faa Als #2 Facility 1 Airport Dr Oakland, CA 94621-1430 County: Alameda	1.44 Mi	NORTHWEST	379
06055074523 HWIS	National Car Rental 100 Airport Drive Oakland, CA County: Alameda	1.44 Mi	NORTHWEST	378
06007002090 RCRIS_LG	Scientific Platers Of N Cal Inc 9809 Kitty Ln Oakland, CA 94603-1071 County: Alameda	1.44 Mi	NORTHWEST	380
06005000726 LRST	Air Treads 2160 Farallon Dr San Leandro, CA 94577-6604 County: Alameda	1.44 Mi	SOUTHEAST	373
06021003644 SPILLS	Air Treads 2160 Farallon Dr San Leandro, CA 94577-6604 County: Alameda	1.44 Mi	SOUTHEAST	373
06003005809 FINDS	Air Treads Inc 2160 Farallon Dr San Leandro, CA 94577-6604 County: Alameda	1.44 Mi	SOUTHEAST	
06008002741 RCRIS_SG	Air Treads Inc 2160 Farallon Dr San Leandro, CA 94577-6604 County: Alameda	1.44 Mi	SOUTHEAST	373

Summary of Plottable sites

ERIIS Report #185141A

Aug 12, 1997

ERIIS ID. DATABASE	FACILITY ADDRESS COMMENTS	DISTANCE FROM SITE	DIRECTION FROM SITE	MAP ID
06025001175 CORTS	Stella D'oro Biscuit Co. 1000 Montague St San Leandro, CA 94577-4332 County: Alameda	1.44 Mi	SOUTHEAST	374
06005021555 LRST	Stella D'oro Biscuit Company 1000 Montague St San Leandro, CA 94577-4332 County: Alameda	1.44 Mi	SOUTHEAST	374
06010052784 RST	Stella Dioro Biscuit Co. Of Ca 1000 Montague St San Leandro, CA 94577-4332 County: Alameda	1.44 Mi	SOUTHEAST	374
06003060943 FINDS	Unitemp Insulation Products Inc 2077 Pike Ave San Leandro, CA 94577-6708 County: Alameda	1.44 Mi	SOUTHEAST	
06051014730 QUAKE	CA County: Alameda	1.45 Mi	NORTHEAST	389
06005002971 LRST	Best Concrete Steps 715 Peralta Ave San Leandro, CA 94577-1518 County: Alameda	1.45 Mi	NORTHEAST	387
06055057437 HWIS	Durham Transportation Inc 755 Peralta Ave San Leandro, CA 94577-1518 County: Alameda	1.45 Mi	NORTHEAST	388
06010033421 RST	Lodi Truck Service Inc. 753 Peralta Ave San Leandro, CA 94577-1518 County: Alameda	1.45 Mi	NORTHEAST	388
06010043709 RST	Potstada Manufacturing 680 Marina Blvd San Leandro, CA 94577-3524 County: Alameda	1.45 Mi	NORTHEAST	386
06008017897 RCRIS_SG	Potstada Manufacturing 680 Marina Blvd San Leandro, CA 94577-3524 County: Alameda	1.45 Mi	NORTHEAST	386
06003034026 FINDS	Potstada Mfg 680 Marina Blvd San Leandro, CA 94577-3524 County: Alameda	1.45 Mi	NORTHEAST	
06055070440 HWIS	V C I 753 Peralta Ave San Leandro, CA 94577-1518 County: Alameda	1.45 Mi	NORTHEAST	388
06002000137 ERNS	1111 Aladdin Ave San Leandro, CA 94577-4344 County: Alameda	1.45 Mi	SOUTHEAST	385
06003029770 FINDS	Aladdin Heating Corp 1111 Aladdin Ave San Leandro, CA 94577-4344 County: Alameda	1.45 Mi	SOUTHEAST	

Summary of Plottable sites

ERIIS Report #185141A

Aug 12, 1997

ERIIS ID. DATABASE	FACILITY ADDRESS COMMENTS	DISTANCE FROM SITE	DIRECTION FROM SITE	MAP ID
06008015470 RCRIS_SG	Aladdin Heating Corp 1111 Aladdin Ave San Leandro, CA 94577-4311 County: Alameda	1.45 Mi	SOUTHEAST	385
06005000773 LRST	Aladdin Mechanical 1111 Aladdin Ave San Leandro, CA 94577-4344 County: Alameda	1.45 Mi	SOUTHEAST	385
06010001869 RST	Aladdin Mechanical Services 1111 Aladdin Ave San Leandro, CA 94577-4344 County: Alameda	1.45 Mi	SOUTHEAST	385
06025001186 CORTS	Cert. Engr. & Testing 1997 Pike Ave San Leandro, CA 94577-6706 County: Alameda	1.45 Mi	SOUTHEAST	384
06003045378 FINDS	Cooper Ind 14490 Catalina St San Leandro, CA 94577-5516 County: Alameda	1.45 Mi	SOUTHEAST	
06008024241 RCRIS_SG	Cooper Industries 14490 Catalina St San Leandro, CA 94577-5516 County: Alameda	1.45 Mi	SOUTHEAST	381
06003040936 FINDS	Flexo Packaging Services Inc 1999 Pike Ave San Leandro, CA 94577-6706 County: Alameda	1.45 Mi	SOUTHEAST	
06008020533 RCRIS_SG	Flexo Packaging Services Inc 1999 Pike Ave San Leandro, CA 94577-6706 County: Alameda	1.45 Mi	SOUTHEAST	383
06003037045 FINDS	North American Tool & Die Inc 2025 Pike Ave San Leandro, CA 94577-6708 County: Alameda	1.45 Mi	SOUTHEAST	
06055049832 HWIS	North American Tool & Die Inc 2025 Pike Ave San Leandro, CA 94577-6708 County: Alameda	1.45 Mi	SOUTHEAST	382
06005015937 LRST	North American Tool & Die Inc 2025 Pike Ave San Leandro, CA 94577-6708 County: Alameda	1.45 Mi	SOUTHEAST	382
06010045749 RST	Republic Supply 2025 Pike Ave San Leandro, CA 94577-6708 County: Alameda	1.45 Mi	SOUTHEAST	382
06003064098 FINDS	San Leandro Investment Co 1105 Aladdin Ave San Leandro, CA 94577-4311 County: Alameda	1.45 Mi	SOUTHEAST	
06025001183 CORTS	Best Concrete Steps 715 Peralta Ave San Leandro, CA 94577-1518 County: Alameda	1.46 Mi	NORTHEAST	393

Summary of Plottable sites

ERIIS Report #185141A

Aug 12, 1997

ERIIS ID. DATABASE	FACILITY ADDRESS COMMENTS	DISTANCE FROM SITE	DIRECTION FROM SITE	MAP ID
06003025208 FINDS	Potstada Mfg Co 660 Marina Blvd San Leandro, CA 94577-3524 County: Alameda	1.46 Mi	NORTHEAST	
06008012636 RCRIS_SG	Potstada Mfg Co 660 Marina Blvd San Leandro, CA 94577-3524 County: Alameda	1.46 Mi	NORTHEAST	391
06010062500 RST	Xtra Oil Co DbA Shell Oil 589 Davis St San Leandro, CA 94577-2746 County: Alameda	1.46 Mi	NORTHEAST	392
06055077295 HWIS	Xtra Oil Company DbA Shell 589 Davis St San Leandro, CA 94577-2746 County: Alameda	1.46 Mi	NORTHEAST	392
06021003130 SPILLS	Production Grinding 1977 Pike Ave San Leandro, CA 94577-6706 County: Alameda	1.46 Mi	SOUTHEAST	390
06005002909 LRST	Bergen Tires 700 Peralta Ave San Leandro, CA 94577-1519 County: Alameda	1.47 Mi	NORTHEAST	403
06025001182 CORTS	Berger Tires 700 Peralta Ave San Leandro, CA 94577-1519 County: Alameda	1.47 Mi	NORTHEAST	402
06055025390 HWIS	Eunice Namn 640 Marina Blvd San Leandro, CA 94577-3522 County: Alameda	1.47 Mi	NORTHEAST	398
06010024471 RST	Grafco 525 Williams St San Leandro, CA 94577-3536 County: Alameda	1.47 Mi	NORTHEAST	399
06055052572 HWIS	San Francisco Bay Area Rtd 1401 San Leandro Blvd San Leandro, CA County: Alameda	1.47 Mi	NORTHEAST	400
06003016948 FINDS	Talbot's Truck Paint 650 Marina Blvd San Leandro, CA 94577-3524 County: Alameda	1.47 Mi	NORTHEAST	
06055032809 HWIS	Talbot's Truck Paint 650 Marina Blvd San Leandro, CA 94577-3524 County: Alameda	1.47 Mi	NORTHEAST	397
06008007801 RCRIS_SG	Talbot's Truck Paint 650 Marina Blvd San Leandro, CA 94577-3524 County: Alameda	1.47 Mi	NORTHEAST	397
06010002811 RST	Ameriflight Inc 9171 Earhart Rd Oakland, CA 94621-4514 County: Alameda	1.47 Mi	NORTHWEST	401

Summary of Plottable sites

ERIIS Report #185141A

Aug 12, 1997

ERIIS ID. DATABASE	FACILITY ADDRESS COMMENTS	DISTANCE FROM SITE	DIRECTION FROM SITE	MAP ID
06008028155 RCRIS_SG	Ameriflight Inc 9171 Earhart Rd Oakland, CA 94621-4514 County: Alameda	1.47 Mi	NORTHWEST	401
06055047157 HWIS	Baird Color Lab Inc 65 Hegenberger Pl Oakland, CA 94621-1301 County: Alameda	1.47 Mi	NORTHWEST	404
06008028076 RCRIS_SG	Baird Color Lab Inc 65 Hegenberger Pl Oakland, CA 94621-1301 County: Alameda	1.47 Mi	NORTHWEST	404
06003051147 FINDS	Baird Color Laboratories Inc 65 Hegenberger Pl Oakland, CA 94621-1301 County: Alameda	1.47 Mi	NORTHWEST	
06055019325 HWIS	Pierce Plumbing 14481 Wicks Blvd San Leandro, CA 94577-6711 County: Alameda	1.47 Mi	SOUTHEAST	396
06055024595 HWIS	Pw Stevens 14676 Doolittle Dr San Leandro, CA 94577-6617 County: Alameda	1.47 Mi	SOUTHEAST	395
06024000216 SWAT	San Leandro Marina/ Tony Lema 13800 Neptune Dr San Leandro, CA 94577-6401 County: Alameda	1.47 Mi	SOUTHEAST	394
06042001550 SWF	San Leandro Marina/tony Lema Golf Course 13800 Neptune Dr San Leandro, CA 94577-6401 County: Alameda	1.47 Mi	SOUTHEAST	394
06005012870 LRST	L S W 1185 San Leandro Blvd San Leandro, CA 94577-1536 County: Alameda	1.48 Mi	NORTHEAST	411
06051000535 QUAKE	CA County: Alameda	1.48 Mi	SOUTHEAST	408
06008032790 RCRIS_SG	Chovanes Collision Center 2763 Teagarden St San Leandro, CA 94577-5714 County: Alameda	1.48 Mi	SOUTHEAST	409
06003065761 FINDS	Chovanes Collision Ctr 2763 Teagarden St San Leandro, CA 94577-5714 County: Alameda	1.48 Mi	SOUTHEAST	
06005006630 LRST	Concrete Wall Sawing 14468 Wicks Blvd San Leandro, CA 94577-6712 County: Alameda	1.48 Mi	SOUTHEAST	407
06010014114 RST	Concrete Wall Sawing Co. Inc. 14468 Wicks Blvd San Leandro, CA 94577-6712 County: Alameda	1.48 Mi	SOUTHEAST	407

Summary of Plottable sites

ERIIS Report #185141A

Aug 12, 1997

ERIIS ID. DATABASE	FACILITY ADDRESS COMMENTS	DISTANCE FROM SITE	DIRECTION FROM SITE	MAP ID
06055085679 HWIS	Crane's 2763 Teagarden St San Leandro, CA 94577-5714 County: Alameda	1.48 Mi	SOUTHEAST	409
06003056505 FINDS	O I San Leandro Printing 14496 Wicks Blvd San Leandro, CA 94577-6712 County: Alameda	1.48 Mi	SOUTHEAST	
06008033596 RCRIS_SG	O I San Leandro Printing 14496 Wicks Blvd San Leandro, CA 94577-6712 County: Alameda	1.48 Mi	SOUTHEAST	406
06003012797 FINDS	Scandic Springs Inc 901 Montague St San Leandro, CA 94577-4329 County: Alameda	1.48 Mi	SOUTHEAST	
06008005695 RCRIS_SG	Scandic Springs Inc 901 Montague St San Leandro, CA 94577-4329 County: Alameda	1.48 Mi	SOUTHEAST	410
06003064095 FINDS	Spectrum Body & Paint 14648 Griffith St San Leandro, CA 94577-6705 County: Alameda	1.48 Mi	SOUTHEAST	
06055053741 HWIS	Spectrum Body & Paint 14648 Griffith St San Leandro, CA 94577-6705 County: Alameda	1.48 Mi	SOUTHEAST	405
06055007545 HWIS	Sun Chemicals 14494 Wicks Blvd San Leandro, CA 94577-6712 County: Alameda	1.48 Mi	SOUTHEAST	406
06005002170 LRST	Art Craft 10441 Edes Ave Oakland, CA 94603-3015 County: Alameda	1.49 Mi	NORTHEAST	416
06003052914 FINDS	Bordanaro And Son Inc 800 Moorpark St Oakland, CA 94603-3710 County: Alameda	1.49 Mi	NORTHEAST	
06008029140 RCRIS_SG	Bordanaro And Son Inc 800 Moorpark St Oakland, CA 94603-3710 County: Alameda	1.49 Mi	NORTHEAST	415
06055002909 HWIS	Senalco Joint Venture 620 Marina Blvd San Leandro, CA 94577-3522 County: Alameda	1.49 Mi	NORTHEAST	413
06025001192 CORTS	Senna Property 350 San Leandro Blvd San Leandro, CA 94577-1525 County: Alameda	1.49 Mi	NORTHEAST	414
06003002400 FINDS	Southwestern Petroleum Corp 10441 Edes Ave Oakland, CA 94603-3015 County: Alameda	1.49 Mi	NORTHEAST	

Summary of Plottable sites

IRIIS Report #185141A

Aug 12, 1997

ERIIS ID. DATABASE	FACILITY ADDRESS COMMENTS	DISTANCE FROM SITE	DIRECTION FROM SITE	MAP ID
06025001170 CORTS	Spencer Nahm Co 620 Marina Blvd San Leandro, CA 94577-3522 County: Alameda	1.49 Mi	NORTHEAST	413
06010052205 RST	Spencer Nahm Co 620 Marina Blvd San Leandro, CA 94577-3522 County: Alameda	1.49 Mi	NORTHEAST	413
06005021373 LRST	Spencer Nahm Company 620 Marina Blvd San Leandro, CA 94577-3522 County: Alameda	1.49 Mi	NORTHEAST	413
06055072956 HWIS	Mode Corporation 14700 Doolittle Dr San Leandro, CA 94577-6619 County: Alameda	1.49 Mi	SOUTHEAST	412
06003008964 FINDS	Hertz Penske Truck Leasing Inc 2366 Alvarado St San Leandro, CA 94577-4314 County: Alameda	1.50 Mi	NORTHEAST	
06003064092 FINDS	Metal Specialties Co 2370 Alvarado St San Leandro, CA 94577-4314 County: Alameda	1.50 Mi	NORTHEAST	
06025001109 CORTS	Penske Truck Leasing 2366 Alvarado St San Leandro, CA 94577-4314 County: Alameda	1.50 Mi	NORTHEAST	417
06005017094 LRST	Penske Truck Leasing 2366 Alvarado St San Leandro, CA 94577-4314 County: Alameda	1.50 Mi	NORTHEAST	417
06003012814 FINDS	Anixter, Inc 1050 Aladdin Ave San Leandro, CA 94577-4310 County: Alameda	1.50 Mi	SOUTHEAST	

ERIS ENVIRONMENTAL DATA REPORT
 RESOURCE CONSERVATION AND RECOVERY INFORMATION SYSTEM - LARGE QUANTITY GENERATORS
 RCRIS_LG - PLOTTABLE SITES - PAGE 1

ERIS Report #185141A

Aug 12, 1997

ERIS ID EPA ID	FACILITY	ADDRESS	MAP ID
-------------------	----------	---------	--------

06007000693 CAD053904231	Pacific Bell DISTANCE FROM SITE: 0.14 Miles DIRECTION FROM SITE: Southeast	1655 Doolittle Dr # 1661 San Leandro, CA 94577-2229 County: Alameda	19
-----------------------------	--	---	----

Facility Is Not Reported In Raats

HAZARDOUS WASTES:

1.	WASTE CODE:	D002	AMOUNT OF WASTE:	.00000
	SOURCE OF INFO:	Notification		
2.	WASTE CODE:	D004	AMOUNT OF WASTE:	.00000
	SOURCE OF INFO:	Notification		

06007000348 CAD009126905	American National Can Co DISTANCE FROM SITE: 0.29 Miles DIRECTION FROM SITE: Southeast	2050 Williams St San Leandro, CA 94577-2306 County: Alameda	37
-----------------------------	--	---	----

Facility Is Not Reported In Raats

HAZARDOUS WASTES:

1.	WASTE CODE:	D001	AMOUNT OF WASTE:	.00000
	SOURCE OF INFO:	Notification		
2.	WASTE CODE:	D008	AMOUNT OF WASTE:	.00000
	SOURCE OF INFO:	Notification		
3.	WASTE CODE:	F001	AMOUNT OF WASTE:	.00000
	SOURCE OF INFO:	Notification		
4.	WASTE CODE:	F003	AMOUNT OF WASTE:	.00000
	SOURCE OF INFO:	Notification		
5.	WASTE CODE:	F005	AMOUNT OF WASTE:	.00000
	SOURCE OF INFO:	Notification		
6.	WASTE CODE:	F017	AMOUNT OF WASTE:	.00000
	SOURCE OF INFO:	Notification		
7.	WASTE CODE:	D001	AMOUNT OF WASTE:	9.07200 Metric Tons
	SOURCE OF INFO:	Part A		
8.	WASTE CODE:	F003	AMOUNT OF WASTE:	.00100 Metric Tons
	SOURCE OF INFO:	Part A		
9.	WASTE CODE:	F005	AMOUNT OF WASTE:	.00100 Metric Tons
	SOURCE OF INFO:	Part A		
10.	WASTE CODE:	F017	AMOUNT OF WASTE:	136.08000 Metric Tons
	SOURCE OF INFO:	Part A		
11.	WASTE CODE:	D008	AMOUNT OF WASTE:	90.72000 Metric Tons
	SOURCE OF INFO:	Part A		
12.	WASTE CODE:	F001	AMOUNT OF WASTE:	45.36000 Metric Tons
	SOURCE OF INFO:	Part A		

06007000330 CAD009117516	Printpack Inc DISTANCE FROM SITE: 0.30 Miles DIRECTION FROM SITE: Southeast	2101 Williams St San Leandro, CA 94577-3224 County: Alameda	40
-----------------------------	---	---	----

Facility Is Not Reported In Raats

HAZARDOUS WASTES:

1.	WASTE CODE:	D000	AMOUNT OF WASTE:	.00000
	SOURCE OF INFO:	Notification		
2.	WASTE CODE:	D001	AMOUNT OF WASTE:	.00000
	SOURCE OF INFO:	Notification		
3.	WASTE CODE:	D003	AMOUNT OF WASTE:	.00000
	SOURCE OF INFO:	Notification		
4.	WASTE CODE:	D009	AMOUNT OF WASTE:	.00000
	SOURCE OF INFO:	Notification		

ERIS ENVIRONMENTAL DATA REPORT
 RESOURCE CONSERVATION AND RECOVERY INFORMATION SYSTEM - LARGE QUANTITY GENERATORS
 RCRIS_LG - PLOTTABLE SITES - PAGE 2

ERIS Report #185141A

Aug 12, 1997

ERIS ID EPA ID	FACILITY	ADDRESS	MAP ID
06007001689 CAD982347122	Davis Street Smart DISTANCE FROM SITE: 0.43 Miles DIRECTION FROM SITE: Northwest	2615 Davis St San Leandro, CA 94577-2211 County: Alameda	84

Facility Is Not Reported In Raats

HAZARDOUS WASTES:

1.	WASTE CODE: D000	AMOUNT OF WASTE: .00000	
	SOURCE OF INFO: Notification		
2.	WASTE CODE: D002	AMOUNT OF WASTE: .00000	
	SOURCE OF INFO: Notification		
3.	WASTE CODE: D008	AMOUNT OF WASTE: .00000	
	SOURCE OF INFO: Notification		
4.	WASTE CODE: D019	AMOUNT OF WASTE: .00000	
	SOURCE OF INFO: Notification		
5.	WASTE CODE: D039	AMOUNT OF WASTE: .00000	
	SOURCE OF INFO: Notification		
6.	WASTE CODE: D040	AMOUNT OF WASTE: .00000	
	SOURCE OF INFO: Notification		

06007001657 CAD982039844	Gsf Energy Inc DISTANCE FROM SITE: 0.44 Miles DIRECTION FROM SITE: Northwest	2627 Davis St San Leandro, CA 94577-2211 County: Alameda	91
-----------------------------	--	--	----

Facility Is Not Reported In Raats

HAZARDOUS WASTES:

1.	WASTE CODE: D001	AMOUNT OF WASTE: .00000	
	SOURCE OF INFO: Notification		

06007000023 CAD000415661	Harbor Universal Inc DISTANCE FROM SITE: 0.60 Miles DIRECTION FROM SITE: Southeast	1900 Marina Blvd San Leandro, CA 94577-3207 County: Alameda	126
-----------------------------	--	---	-----

Raats Issue Date: 10/18/91

Raats Action Code: 3008(a) Status: Consent Agreement/final Order

Raats Penalties: Proposed : \$ 341130.00 Final: \$93130.00

FACILITY VIOLATIONS:

1.	DATE DETERMINED: 02/27/91	DATE RESOLVED:	
	AREA OF VIOLATION: Generator-all Requirements		

FACILITY EVALUATIONS:

1.	EVALUATION DATE: 02/27/91	EVALUATION AGENCY: Epa Personnel	
	TYPE OF EVALUATION: Compliance Evaluation Inspection		
	AREA(S) OF EVALUATION: Generator-all Requirements		

FACILITY ENFORCEMENTS:

1.	ENFORCEMENT DATE: 03/04/1991	ENFORCEMENT AGENCY: Epa	
	TYPE OF ACTION: Written, Informal Administrative Action		
	PENALTY(S):		
2.	ENFORCEMENT DATE: 10/17/1991	ENFORCEMENT AGENCY: Epa	
	TYPE OF ACTION: 3008(a) Compliance Order, Initial Formal Administrative Action		
	PENALTY(S): \$341,130 Proposed Monetary Penalty		

HAZARDOUS WASTES:

1.	WASTE CODE: D004	AMOUNT OF WASTE: .00000	
	SOURCE OF INFO: Notification		

ERIS ENVIRONMENTAL DATA REPORT
 RESOURCE CONSERVATION AND RECOVERY INFORMATION SYSTEM - LARGE QUANTITY GENERATORS
 RCRIS_LG - PLOTTABLE SITES - PAGE 3

ERIS Report #185141A

Aug 12, 1997

ERIS ID EPA ID	FACILITY	ADDRESS	MAP ID
-------------------	----------	---------	--------

06007001139 CAD980896245	Continental Can Co Inc DISTANCE FROM SITE: 0.99 Miles DIRECTION FROM SITE: Southeast	1951 Fairway Dr San Leandro, CA 94577-5634 County: Alameda	216
-----------------------------	--	--	-----

Facility Is Not Reported In Raats

HAZARDOUS WASTES:

1.	WASTE CODE: D001	AMOUNT OF WASTE: .00000	
	SOURCE OF INFO: Notification		
2.	WASTE CODE: D002	AMOUNT OF WASTE: .00000	
	SOURCE OF INFO: Notification		
3.	WASTE CODE: F003	AMOUNT OF WASTE: .00000	
	SOURCE OF INFO: Notification		
4.	WASTE CODE: F005	AMOUNT OF WASTE: .00000	
	SOURCE OF INFO: Notification		
5.	WASTE CODE: K069	AMOUNT OF WASTE: .00000	
	SOURCE OF INFO: Notification		

06007001683 CAD982330243	Triangle Coatings Inc DISTANCE FROM SITE: 1.04 Miles DIRECTION FROM SITE: Southeast	1930 Fairway Dr San Leandro, CA 94577-5631 County: Alameda	230
-----------------------------	---	--	-----

Facility Is Not Reported In Raats

HAZARDOUS WASTES:

1.	WASTE CODE: D000	AMOUNT OF WASTE: .00000	
	SOURCE OF INFO: Notification		
2.	WASTE CODE: D001	AMOUNT OF WASTE: .00000	
	SOURCE OF INFO: Notification		
3.	WASTE CODE: D007	AMOUNT OF WASTE: .00000	
	SOURCE OF INFO: Notification		
4.	WASTE CODE: D008	AMOUNT OF WASTE: .00000	
	SOURCE OF INFO: Notification		
5.	WASTE CODE: D035	AMOUNT OF WASTE: .00000	
	SOURCE OF INFO: Notification		
6.	WASTE CODE: F003	AMOUNT OF WASTE: .00000	
	SOURCE OF INFO: Notification		
7.	WASTE CODE: F005	AMOUNT OF WASTE: .00000	
	SOURCE OF INFO: Notification		

06007000545 CAD041834011	Primex Physics Intl DISTANCE FROM SITE: 1.11 Miles DIRECTION FROM SITE: Southeast	2700 Merced St San Leandro, CA 94577-5602 County: Alameda	248
-----------------------------	---	---	-----

Facility Is Not Reported In Raats

HAZARDOUS WASTES:

1.	WASTE CODE: D000	AMOUNT OF WASTE: .00000	
	SOURCE OF INFO: Notification		
2.	WASTE CODE: U002	AMOUNT OF WASTE: .00000	
	SOURCE OF INFO: Notification		
3.	WASTE CODE: U154	AMOUNT OF WASTE: .00000	
	SOURCE OF INFO: Notification		
4.	WASTE CODE: U159	AMOUNT OF WASTE: .00000	
	SOURCE OF INFO: Notification		
5.	WASTE CODE: U220	AMOUNT OF WASTE: .00000	
	SOURCE OF INFO: Notification		
6.	WASTE CODE: U238	AMOUNT OF WASTE: .00000	
	SOURCE OF INFO: Notification		
7.	WASTE CODE: U002	AMOUNT OF WASTE: 499.55900	Metric Tons
	SOURCE OF INFO: Part A		

ERIS ENVIRONMENTAL DATA REPORT
 RESOURCE CONSERVATION AND RECOVERY INFORMATION SYSTEM - LARGE QUANTITY GENERATORS
 RCRIS LG - PLOTTABLE SITES - PAGE 4

ERIS Report #185141A

Aug 12, 1997

ERIS ID EPA ID	FACILITY	ADDRESS	MAP ID
-------------------	----------	---------	--------

8.	WASTE CODE: U154	AMOUNT OF WASTE:	99.91200 Metric Tons
	SOURCE OF INFO: Part A		
9.	WASTE CODE: U159	AMOUNT OF WASTE:	99.91200 Metric Tons
	SOURCE OF INFO: Part A		
10.	WASTE CODE: U220	AMOUNT OF WASTE:	24.97800 Metric Tons
	SOURCE OF INFO: Part A		
11.	WASTE CODE: U238	AMOUNT OF WASTE:	99.91200 Metric Tons
	SOURCE OF INFO: Part A		

06007002073 CAR000016006	Takeda Usa Inc Anchor Distr DISTANCE FROM SITE: 1.24 Miles DIRECTION FROM SITE: Southeast	2950 Merced St San Leandro, CA 94577-5635 County: Alameda	286
-----------------------------	---	---	-----

Facility Is Not Reported In Raats

06007001722 CAD982408031	United Airlines Maint Oakum DISTANCE FROM SITE: 1.27 Miles DIRECTION FROM SITE: Northwest	1100 Airport Dr Oakland, CA 94621-1434 County: Alameda	295
-----------------------------	---	--	-----

Facility Is Not Reported In Raats

HAZARDOUS WASTES:

1.	WASTE CODE: D001	AMOUNT OF WASTE:	.00000
	SOURCE OF INFO: Notification		
2.	WASTE CODE: D002	AMOUNT OF WASTE:	.00000
	SOURCE OF INFO: Notification		
3.	WASTE CODE: F001	AMOUNT OF WASTE:	.00000
	SOURCE OF INFO: Notification		
4.	WASTE CODE: F002	AMOUNT OF WASTE:	.00000
	SOURCE OF INFO: Notification		
5.	WASTE CODE: F003	AMOUNT OF WASTE:	.00000
	SOURCE OF INFO: Notification		

06007001900 CAD983581406	Dean X Ray Inc DISTANCE FROM SITE: 1.41 Miles DIRECTION FROM SITE: Northwest	9849 Kitty Ln Oakland, CA 94603-1071 County: Alameda	356
-----------------------------	--	--	-----

Facility Is Not Reported In Raats

HAZARDOUS WASTES:

1.	WASTE CODE: D000	AMOUNT OF WASTE:	.00000
	SOURCE OF INFO: Notification		
2.	WASTE CODE: D011	AMOUNT OF WASTE:	.00000
	SOURCE OF INFO: Notification		

06007002090 CAR000018028	Scientific Platers Of N Cal Inc DISTANCE FROM SITE: 1.44 Miles DIRECTION FROM SITE: Northwest	9809 Kitty Ln Oakland, CA 94603-1071 County: Alameda	380
-----------------------------	---	--	-----

Facility Is Not Reported In Raats

ERIIS Report #185141A

Aug 12, 1997

ERIIS ID	FACILITY	ADDRESS	MAP ID
----------	----------	---------	--------

ERIS ID EPA ID	FACILITY	ADDRESS	MAP ID
-------------------	----------	---------	--------

06008025237 CAD983587502	Simpson Strong Tie Company Inc DISTANCE FROM SITE: 0.04 Miles DIRECTION FROM SITE: Northwest	1450 Doolittle Dr San Leandro, CA 94577-2226 County: Alameda	6
-----------------------------	--	--	---

Facility Is Not Reported In Raats

HAZARDOUS WASTES:

1.	WASTE CODE:	D000	AMOUNT OF WASTE:	.00000
	SOURCE OF INFO:	Notification		
2.	WASTE CODE:	D001	AMOUNT OF WASTE:	.00000
	SOURCE OF INFO:	Notification		
3.	WASTE CODE:	D018	AMOUNT OF WASTE:	.00000
	SOURCE OF INFO:	Notification		
4.	WASTE CODE:	D039	AMOUNT OF WASTE:	.00000
	SOURCE OF INFO:	Notification		

06008004125 CAD098321854	Bay Alrgas Inc DISTANCE FROM SITE: 0.06 Miles DIRECTION FROM SITE: Southeast	1588 Doolittle Dr San Leandro, CA 94577-2228 County: Alameda	7
-----------------------------	--	--	---

Facility Is Not Reported In Raats

HAZARDOUS WASTES:

1.	WASTE CODE:	D000	AMOUNT OF WASTE:	.00000
	SOURCE OF INFO:	Notification		
2.	WASTE CODE:	D009	AMOUNT OF WASTE:	.00000
	SOURCE OF INFO:	Notification		
3.	WASTE CODE:	D018	AMOUNT OF WASTE:	.00000
	SOURCE OF INFO:	Notification		

06008025003 CAD983584517	First Image Management Co DISTANCE FROM SITE: 0.08 Miles DIRECTION FROM SITE: Southwest	2235 Polvorosa Dr San Leandro, CA 94577-2249 County: Alameda	10
-----------------------------	---	--	----

Facility Is Not Reported In Raats

HAZARDOUS WASTES:

1.	WASTE CODE:	D000	AMOUNT OF WASTE:	.00000
	SOURCE OF INFO:	Notification		
2.	WASTE CODE:	D002	AMOUNT OF WASTE:	.00000
	SOURCE OF INFO:	Notification		
3.	WASTE CODE:	D007	AMOUNT OF WASTE:	.00000
	SOURCE OF INFO:	Notification		
4.	WASTE CODE:	D011	AMOUNT OF WASTE:	.00000
	SOURCE OF INFO:	Notification		

06008026627 CAD983604257	Hunters Sandblasting DISTANCE FROM SITE: 0.11 Miles DIRECTION FROM SITE: Southeast	1620 Doolittle Dr San Leandro, CA 94577-2230 County: Alameda	15
-----------------------------	--	--	----

Facility Is Not Reported In Raats

HAZARDOUS WASTES:

1.	WASTE CODE:	D000	AMOUNT OF WASTE:	.00000
	SOURCE OF INFO:	Notification		
2.	WASTE CODE:	D008	AMOUNT OF WASTE:	.00000
	SOURCE OF INFO:	Notification		

ERIS ENVIRONMENTAL DATA REPORT
 RESOURCE CONSERVATION AND RECOVERY INFORMATION SYSTEM - SMALL QUANTITY GENERATORS
 RCRIS_SG - PLOTTABLE SITES - PAGE 2

ERIS Report #185141A

Aug 12, 1997

ERIS ID EPA ID	FACILITY	ADDRESS	MAP ID
06008022415 CAD982478893	First Western Graphic DISTANCE FROM SITE: 0.15 Miles DIRECTION FROM SITE: Northwest	1345a Doolittle Dr San Leandro, CA 94577-2223 County: Alameda	22

Facility Is Not Reported In Raats

HAZARDOUS WASTES:

1.	WASTE CODE:	D000	AMOUNT OF WASTE:	.00000
	SOURCE OF INFO:	Notification		
2.	WASTE CODE:	D001	AMOUNT OF WASTE:	.00000
	SOURCE OF INFO:	Notification		
3.	WASTE CODE:	D002	AMOUNT OF WASTE:	.00000
	SOURCE OF INFO:	Notification		
4.	WASTE CODE:	F001	AMOUNT OF WASTE:	.00000
	SOURCE OF INFO:	Notification		

06008001997 CAD041837295	Scott Co Of California DISTANCE FROM SITE: 0.20 Miles DIRECTION FROM SITE: Southeast	1717 Doolittle Dr San Leandro, CA 94577-2231 County: Alameda	26
-----------------------------	--	--	----

Facility Is Not Reported In Raats

HAZARDOUS WASTES:

1.	WASTE CODE:	D001	AMOUNT OF WASTE:	.00000
	SOURCE OF INFO:	Notification		
2.	WASTE CODE:	D002	AMOUNT OF WASTE:	.00000
	SOURCE OF INFO:	Notification		
3.	WASTE CODE:	F003	AMOUNT OF WASTE:	.00000
	SOURCE OF INFO:	Notification		

06008001993 CAD041834383	Crain Ind Inc DISTANCE FROM SITE: 0.23 Miles DIRECTION FROM SITE: Southwest	2435 Polvorosa Dr San Leandro, CA 94577-2237 County: Alameda	30
-----------------------------	---	--	----

Facility Is Not Reported In Raats

HAZARDOUS WASTES:

1.	WASTE CODE:	D000	AMOUNT OF WASTE:	.00000
	SOURCE OF INFO:	Notification		
2.	WASTE CODE:	D001	AMOUNT OF WASTE:	.00000
	SOURCE OF INFO:	Notification		
3.	WASTE CODE:	D038	AMOUNT OF WASTE:	.00000
	SOURCE OF INFO:	Notification		
4.	WASTE CODE:	F002	AMOUNT OF WASTE:	.00000
	SOURCE OF INFO:	Notification		
5.	WASTE CODE:	F002	AMOUNT OF WASTE:	4.53600 Metric Tons
	SOURCE OF INFO:	Part A		

06008001014 CAD009139718	Prescolite DISTANCE FROM SITE: 0.24 Miles DIRECTION FROM SITE: Northwest	1251 Doolittle Dr San Leandro, CA 94577-2221 County: Alameda	31
-----------------------------	--	--	----

Facility Is Not Reported In Raats

HAZARDOUS WASTES:

1.	WASTE CODE:	D001	AMOUNT OF WASTE:	.00000
	SOURCE OF INFO:	Notification		
2.	WASTE CODE:	D002	AMOUNT OF WASTE:	.00000
	SOURCE OF INFO:	Notification		

ERIS ENVIRONMENTAL DATA REPORT
 RESOURCE CONSERVATION AND RECOVERY INFORMATION SYSTEM - SMALL QUANTITY GENERATORS
 RCRIS SG - PLOTTABLE SITES - PAGE 3

ERIS Report #185141A

Aug 12, 1997

ERIS ID EPA ID	FACILITY	ADDRESS	MAP ID
-------------------	----------	---------	--------

3.	WASTE CODE:	D004	AMOUNT OF WASTE:	.00000
	SOURCE OF INFO:	Notification		
4.	WASTE CODE:	F017	AMOUNT OF WASTE:	.00000
	SOURCE OF INFO:	Notification		
5.	WASTE CODE:	F018	AMOUNT OF WASTE:	.00000
	SOURCE OF INFO:	Notification		
6.	WASTE CODE:	U031	AMOUNT OF WASTE:	.00000
	SOURCE OF INFO:	Notification		
7.	WASTE CODE:	U159	AMOUNT OF WASTE:	.00000
	SOURCE OF INFO:	Notification		
8.	WASTE CODE:	U226	AMOUNT OF WASTE:	.00000
	SOURCE OF INFO:	Notification		
9.	WASTE CODE:	U228	AMOUNT OF WASTE:	.00000
	SOURCE OF INFO:	Notification		
10.	WASTE CODE:	U239	AMOUNT OF WASTE:	.00000
	SOURCE OF INFO:	Notification		

06008032222	Crain Ind Inc	2451 Polvorosa Dr	32
CAR000005256	DISTANCE FROM SITE: 0.25 Miles	San Leandro, CA 94577-2237	
	DIRECTION FROM SITE: Southwest	County: Alameda	

Facility Is Not Reported In Raats

HAZARDOUS WASTES:

1.	WASTE CODE:	D000	AMOUNT OF WASTE:	.00000
	SOURCE OF INFO:	Notification		
2.	WASTE CODE:	D001	AMOUNT OF WASTE:	.00000
	SOURCE OF INFO:	Notification		
3.	WASTE CODE:	D038	AMOUNT OF WASTE:	.00000
	SOURCE OF INFO:	Notification		
4.	WASTE CODE:	F002	AMOUNT OF WASTE:	.00000
	SOURCE OF INFO:	Notification		

06008001061	Betts Spring Co	2100 Williams St	34
CAD009161233	DISTANCE FROM SITE: 0.28 Miles	San Leandro, CA 94577-3225	
	DIRECTION FROM SITE: Southeast	County: Alameda	

Facility Is Not Reported In Raats

HAZARDOUS WASTES:

1.	WASTE CODE:	F010	AMOUNT OF WASTE:	.00000
	SOURCE OF INFO:	Notification		

06008001036	Kellogg Company	2040 Williams St	38
CAD009147737	DISTANCE FROM SITE: 0.29 Miles	San Leandro, CA 94577-2306	
	DIRECTION FROM SITE: Southeast	County: Alameda	

Facility Is Not Reported In Raats

06008031888	Detoxification Technologies Inc	2199 Williams St	35
CAR000001354	DISTANCE FROM SITE: 0.29 Miles	San Leandro, CA 94577-3224	
	DIRECTION FROM SITE: Southeast	County: Alameda	

Facility Is Not Reported In Raats

ERIIIS ENVIRONMENTAL DATA REPORT
 RESOURCE CONSERVATION AND RECOVERY INFORMATION SYSTEM - SMALL QUANTITY GENERATORS
 RCRIS_SG - PLOTTABLE SITES - PAGE 4

ERIIIS Report #185141A

Aug 12, 1997

ERIIIS ID	FACILITY	ADDRESS	MAP ID
EPA ID			

HAZARDOUS WASTES:

1.	WASTE CODE:	D000	AMOUNT OF WASTE:	.00000
	SOURCE OF INFO:	Notification		
2.	WASTE CODE:	D001	AMOUNT OF WASTE:	.00000
	SOURCE OF INFO:	Notification		
3.	WASTE CODE:	D002	AMOUNT OF WASTE:	.00000
	SOURCE OF INFO:	Notification		
4.	WASTE CODE:	D003	AMOUNT OF WASTE:	.00000
	SOURCE OF INFO:	Notification		
5.	WASTE CODE:	D004	AMOUNT OF WASTE:	.00000
	SOURCE OF INFO:	Notification		
6.	WASTE CODE:	D007	AMOUNT OF WASTE:	.00000
	SOURCE OF INFO:	Notification		
7.	WASTE CODE:	D009	AMOUNT OF WASTE:	.00000
	SOURCE OF INFO:	Notification		
8.	WASTE CODE:	D018	AMOUNT OF WASTE:	.00000
	SOURCE OF INFO:	Notification		
9.	WASTE CODE:	D029	AMOUNT OF WASTE:	.00000
	SOURCE OF INFO:	Notification		
10.	WASTE CODE:	D035	AMOUNT OF WASTE:	.00000
	SOURCE OF INFO:	Notification		
11.	WASTE CODE:	F003	AMOUNT OF WASTE:	.00000
	SOURCE OF INFO:	Notification		
12.	WASTE CODE:	F006	AMOUNT OF WASTE:	.00000
	SOURCE OF INFO:	Notification		
13.	WASTE CODE:	F007	AMOUNT OF WASTE:	.00000
	SOURCE OF INFO:	Notification		
14.	WASTE CODE:	F039	AMOUNT OF WASTE:	.00000
	SOURCE OF INFO:	Notification		
15.	WASTE CODE:	K001	AMOUNT OF WASTE:	.00000
	SOURCE OF INFO:	Notification		
16.	WASTE CODE:	K008	AMOUNT OF WASTE:	.00000
	SOURCE OF INFO:	Notification		
17.	WASTE CODE:	K020	AMOUNT OF WASTE:	.00000
	SOURCE OF INFO:	Notification		
18.	WASTE CODE:	K048	AMOUNT OF WASTE:	.00000
	SOURCE OF INFO:	Notification		
19.	WASTE CODE:	K062	AMOUNT OF WASTE:	.00000
	SOURCE OF INFO:	Notification		
20.	WASTE CODE:	K064	AMOUNT OF WASTE:	.00000
	SOURCE OF INFO:	Notification		
21.	WASTE CODE:	K073	AMOUNT OF WASTE:	.00000
	SOURCE OF INFO:	Notification		
22.	WASTE CODE:	K085	AMOUNT OF WASTE:	.00000
	SOURCE OF INFO:	Notification		
23.	WASTE CODE:	K086	AMOUNT OF WASTE:	.00000
	SOURCE OF INFO:	Notification		
24.	WASTE CODE:	K099	AMOUNT OF WASTE:	.00000
	SOURCE OF INFO:	Notification		
25.	WASTE CODE:	P029	AMOUNT OF WASTE:	.00000
	SOURCE OF INFO:	Notification		
26.	WASTE CODE:	P120	AMOUNT OF WASTE:	.00000
	SOURCE OF INFO:	Notification		
27.	WASTE CODE:	U032	AMOUNT OF WASTE:	.00000
	SOURCE OF INFO:	Notification		
28.	WASTE CODE:	U061	AMOUNT OF WASTE:	.00000
	SOURCE OF INFO:	Notification		
29.	WASTE CODE:	U077	AMOUNT OF WASTE:	.00000
	SOURCE OF INFO:	Notification		
30.	WASTE CODE:	U122	AMOUNT OF WASTE:	.00000
	SOURCE OF INFO:	Notification		
31.	WASTE CODE:	U127	AMOUNT OF WASTE:	.00000
	SOURCE OF INFO:	Notification		
32.	WASTE CODE:	U146	AMOUNT OF WASTE:	.00000
	SOURCE OF INFO:	Notification		
33.	WASTE CODE:	U182	AMOUNT OF WASTE:	.00000
	SOURCE OF INFO:	Notification		
34.	WASTE CODE:	U249	AMOUNT OF WASTE:	.00000
	SOURCE OF INFO:	Notification		

ERIIS ID	FACILITY	ADDRESS	MAP ID
EPA ID			

35.	WASTE CODE: U359	AMOUNT OF WASTE: .00000	
	SOURCE OF INFO: Notification		

06008032286	Silgan Containers Corp	2048 Williams St	37
CAR000005892	DISTANCE FROM SITE: 0.29 Miles	San Leandro, CA 94577-2306	
	DIRECTION FROM SITE: Southeast	County: Alameda	

Facility Is Not Reported In Raats

HAZARDOUS WASTES:

1.	WASTE CODE: D000	AMOUNT OF WASTE: .00000	
	SOURCE OF INFO: Notification		
2.	WASTE CODE: D001	AMOUNT OF WASTE: .00000	
	SOURCE OF INFO: Notification		
3.	WASTE CODE: D002	AMOUNT OF WASTE: .00000	
	SOURCE OF INFO: Notification		
4.	WASTE CODE: D035	AMOUNT OF WASTE: .00000	
	SOURCE OF INFO: Notification		
5.	WASTE CODE: F003	AMOUNT OF WASTE: .00000	
	SOURCE OF INFO: Notification		
6.	WASTE CODE: F005	AMOUNT OF WASTE: .00000	
	SOURCE OF INFO: Notification		

06008003548	Grace W. R. & Co.	2140 Davis St	47
CAD080708050	DISTANCE FROM SITE: 0.31 Miles	San Leandro, CA 94577-2202	
	DIRECTION FROM SITE: Northwest	County: Alameda	

Facility Is Not Reported In Raats

HAZARDOUS WASTES:

1.	WASTE CODE: D001	AMOUNT OF WASTE: .00000	
	SOURCE OF INFO: Notification		
2.	WASTE CODE: D002	AMOUNT OF WASTE: .00000	
	SOURCE OF INFO: Notification		
3.	WASTE CODE: F001	AMOUNT OF WASTE: .00000	
	SOURCE OF INFO: Notification		
4.	WASTE CODE: F003	AMOUNT OF WASTE: .00000	
	SOURCE OF INFO: Notification		
5.	WASTE CODE: F005	AMOUNT OF WASTE: .00000	
	SOURCE OF INFO: Notification		
6.	WASTE CODE: P090	AMOUNT OF WASTE: .00000	
	SOURCE OF INFO: Notification		
7.	WASTE CODE: U028	AMOUNT OF WASTE: .00000	
	SOURCE OF INFO: Notification		
8.	WASTE CODE: U159	AMOUNT OF WASTE: .00000	
	SOURCE OF INFO: Notification		
9.	WASTE CODE: U220	AMOUNT OF WASTE: .00000	
	SOURCE OF INFO: Notification		
10.	WASTE CODE: U226	AMOUNT OF WASTE: .00000	
	SOURCE OF INFO: Notification		
11.	WASTE CODE: U239	AMOUNT OF WASTE: .00000	
	SOURCE OF INFO: Notification		
12.	WASTE CODE: D001	AMOUNT OF WASTE: 72.57600 Metric Tons	
	SOURCE OF INFO: Part A		
13.	WASTE CODE: F001	AMOUNT OF WASTE: 4.53600 Metric Tons	
	SOURCE OF INFO: Part A		
14.	WASTE CODE: F005	AMOUNT OF WASTE: 4.53600 Metric Tons	
	SOURCE OF INFO: Part A		

ERIIS ENVIRONMENTAL DATA REPORT
 RESOURCE CONSERVATION AND RECOVERY INFORMATION SYSTEM - SMALL QUANTITY GENERATORS
 RCRIS SG - PLOTTABLE SITES - PAGE 6

ERIIS Report #185141A

Aug 12, 1997

ERIIS ID EPA ID	FACILITY	ADDRESS	MAP ID
--------------------	----------	---------	--------

06008013065 CAD981669419	Crane Valve Svcs DISTANCE FROM SITE: 0.31 Miles DIRECTION FROM SITE: Southeast	2053 Williams St San Leandro, CA 94577-2305 County: Alameda	44
-----------------------------	--	---	----

Facility Is Not Reported In Raats

HAZARDOUS WASTES:

1.	WASTE CODE: D001	AMOUNT OF WASTE: .00000	
	SOURCE OF INFO: Notification		
2.	WASTE CODE: F002	AMOUNT OF WASTE: .00000	
	SOURCE OF INFO: Notification		

06008005653 CAD981170608	North American Tool & Die Inc DISTANCE FROM SITE: 0.32 Miles DIRECTION FROM SITE: Northeast	1979 Davis St San Leandro, CA 94577-1262 County: Alameda	52
-----------------------------	---	--	----

Facility Is Not Reported In Raats

06008007095 CAD981397078	Bayco Industries Of California DISTANCE FROM SITE: 0.32 Miles DIRECTION FROM SITE: Northwest	2108 Davis St San Leandro, CA 94577-2202 County: Alameda	51
-----------------------------	--	--	----

Facility Is Not Reported In Raats

HAZARDOUS WASTES:

1.	WASTE CODE: D001	AMOUNT OF WASTE: .00000	
	SOURCE OF INFO: Notification		
2.	WASTE CODE: F002	AMOUNT OF WASTE: .00000	
	SOURCE OF INFO: Notification		
3.	WASTE CODE: F003	AMOUNT OF WASTE: .00000	
	SOURCE OF INFO: Notification		
4.	WASTE CODE: U226	AMOUNT OF WASTE: .00000	
	SOURCE OF INFO: Notification		
5.	WASTE CODE: U239	AMOUNT OF WASTE: .00000	
	SOURCE OF INFO: Notification		

06008030160 CAD983656190	Cummings West DISTANCE FROM SITE: 0.32 Miles DIRECTION FROM SITE: Southwest	1601 Aurora Dr San Leandro, CA 94577-3101 County: Alameda	49
-----------------------------	---	---	----

Facility Is Not Reported In Raats

HAZARDOUS WASTES:

1.	WASTE CODE: D000	AMOUNT OF WASTE: .00000	
	SOURCE OF INFO: Notification		
2.	WASTE CODE: D001	AMOUNT OF WASTE: .00000	
	SOURCE OF INFO: Notification		
3.	WASTE CODE: D004	AMOUNT OF WASTE: .00000	
	SOURCE OF INFO: Notification		

06008024276 CAD982519688	Norco Paint Co Inc DISTANCE FROM SITE: 0.33 Miles DIRECTION FROM SITE: Northwest	2300 Davis St San Leandro, CA 94577-2206 County: Alameda	55
-----------------------------	--	--	----

Facility Is Not Reported In Raats

ERIS ENVIRONMENTAL DATA REPORT
 RESOURCE CONSERVATION AND RECOVERY INFORMATION SYSTEM - SMALL QUANTITY GENERATORS
 RCRIS_SG - PLOTTABLE SITES - PAGE 7

ERIS Report #185141A

Aug 12, 1997

ERIS ID	FACILITY	ADDRESS	MAP ID
EPA ID			

HAZARDOUS WASTES:

1.	WASTE CODE:	U002	AMOUNT OF WASTE:	.00000
	SOURCE OF INFO:	Notification		
2.	WASTE CODE:	U069	AMOUNT OF WASTE:	.00000
	SOURCE OF INFO:	Notification		
3.	WASTE CODE:	U112	AMOUNT OF WASTE:	.00000
	SOURCE OF INFO:	Notification		
4.	WASTE CODE:	U154	AMOUNT OF WASTE:	.00000
	SOURCE OF INFO:	Notification		
5.	WASTE CODE:	U159	AMOUNT OF WASTE:	.00000
	SOURCE OF INFO:	Notification		
6.	WASTE CODE:	U161	AMOUNT OF WASTE:	.00000
	SOURCE OF INFO:	Notification		
7.	WASTE CODE:	U220	AMOUNT OF WASTE:	.00000
	SOURCE OF INFO:	Notification		
8.	WASTE CODE:	U226	AMOUNT OF WASTE:	.00000
	SOURCE OF INFO:	Notification		
9.	WASTE CODE:	U239	AMOUNT OF WASTE:	.00000
	SOURCE OF INFO:	Notification		

06008024662	1964 Williams Remediation Trust	1964 Williams St	54
CAD983566761	DISTANCE FROM SITE: 0.33 Miles	San Leandro, CA 94577-2304	
	DIRECTION FROM SITE: Southeast	County: Alameda	

Facility Is Not Reported In Raats

HAZARDOUS WASTES:

1.	WASTE CODE:	D000	AMOUNT OF WASTE:	.00000
	SOURCE OF INFO:	Notification		
2.	WASTE CODE:	D040	AMOUNT OF WASTE:	.00000
	SOURCE OF INFO:	Notification		

06008001726	Daw A J Printing Ink Co Inc	1929 Williams St	60
CAD029317278	DISTANCE FROM SITE: 0.36 Miles	San Leandro, CA 94577-2303	
	DIRECTION FROM SITE: Southeast	County: Alameda	

Facility Is Not Reported In Raats

HAZARDOUS WASTES:

1.	WASTE CODE:	D001	AMOUNT OF WASTE:	.00000
	SOURCE OF INFO:	Notification		
2.	WASTE CODE:	D004	AMOUNT OF WASTE:	.00000
	SOURCE OF INFO:	Notification		
3.	WASTE CODE:	F003	AMOUNT OF WASTE:	.00000
	SOURCE OF INFO:	Notification		
4.	WASTE CODE:	F005	AMOUNT OF WASTE:	.00000
	SOURCE OF INFO:	Notification		
5.	WASTE CODE:	U112	AMOUNT OF WASTE:	.00000
	SOURCE OF INFO:	Notification		
6.	WASTE CODE:	U154	AMOUNT OF WASTE:	.00000
	SOURCE OF INFO:	Notification		
7.	WASTE CODE:	U220	AMOUNT OF WASTE:	.00000
	SOURCE OF INFO:	Notification		

06008003061	M & S Mechanical Inc	2420 Davis St	64
CAD066552316	DISTANCE FROM SITE: 0.36 Miles	San Leandro, CA 94577-2208	
	DIRECTION FROM SITE: Northwest	County: Alameda	

Facility Is Not Reported In Raats

HAZARDOUS WASTES:

ERIS ENVIRONMENTAL DATA REPORT
 RESOURCE CONSERVATION AND RECOVERY INFORMATION SYSTEM - SMALL QUANTITY GENERATORS
 RCRIS_SG - PLOTTABLE SITES - PAGE 8

ERIS Report #185141A

Aug 12, 1997

ERIS ID EPA ID	FACILITY	ADDRESS	MAP ID
-------------------	----------	---------	--------

1.	WASTE CODE: F017	AMOUNT OF WASTE: .00000	
	SOURCE OF INFO: Notification		

06008019782 CAD982362097	Wholesale Brake Supply Inc DISTANCE FROM SITE: 0.40 Miles DIRECTION FROM SITE: Northwest	2512 Davis St San Leandro, CA 94577-2210 County: Alameda	72
-----------------------------	--	--	----

Facility Is Not Reported In Raats

06008002575 CAD055505333	Acpc Inc DISTANCE FROM SITE: 0.43 Miles DIRECTION FROM SITE: Northeast	1937 Davis St San Leandro, CA 94577-1262 County: Alameda	89
-----------------------------	--	--	----

Facility Is Not Reported In Raats

HAZARDOUS WASTES:

1.	WASTE CODE: D001	AMOUNT OF WASTE: .00000	
	SOURCE OF INFO: Notification		
2.	WASTE CODE: F001	AMOUNT OF WASTE: .00000	
	SOURCE OF INFO: Notification		
3.	WASTE CODE: U080	AMOUNT OF WASTE: .00000	
	SOURCE OF INFO: Notification		

06008001161 CAD009460767	Kaiser Aerotech DISTANCE FROM SITE: 0.44 Miles DIRECTION FROM SITE: Northwest	880 Doolittle Dr San Leandro, CA 94577-1020 County: Alameda	92
-----------------------------	---	---	----

Facility Is Not Reported In Raats

HAZARDOUS WASTES:

1.	WASTE CODE: D004	AMOUNT OF WASTE: .00000	
	SOURCE OF INFO: Notification		
2.	WASTE CODE: K087	AMOUNT OF WASTE: .00000	
	SOURCE OF INFO: Notification		
3.	WASTE CODE: U159	AMOUNT OF WASTE: .00000	
	SOURCE OF INFO: Notification		
4.	WASTE CODE: U228	AMOUNT OF WASTE: .00000	
	SOURCE OF INFO: Notification		

06008006876 CAD981391238	G S F Energy Inc DISTANCE FROM SITE: 0.44 Miles DIRECTION FROM SITE: Northwest	2627 Davis St San Leandro, CA 94577-2211 County: Alameda	91
-----------------------------	--	--	----

Facility Is Not Reported In Raats

06008033620 CAT080010937	Caterpillar Tractor Co DISTANCE FROM SITE: 0.44 Miles DIRECTION FROM SITE: Northeast	1933 Davis St San Leandro, CA 94577-1260 County: Alameda	93
-----------------------------	--	--	----

Facility Is Not Reported In Raats

ERIS Report #185141A

Aug 12, 1997

ERIS ID EPA ID	FACILITY	ADDRESS	MAP ID
-------------------	----------	---------	--------

HAZARDOUS WASTES:

1.	WASTE CODE: D007	AMOUNT OF WASTE:	.00000
	SOURCE OF INFO: Notification		
2.	WASTE CODE: F001	AMOUNT OF WASTE:	.00000
	SOURCE OF INFO: Notification		
3.	WASTE CODE: F006	AMOUNT OF WASTE:	.00000
	SOURCE OF INFO: Notification		
4.	WASTE CODE: F007	AMOUNT OF WASTE:	.00000
	SOURCE OF INFO: Notification		
5.	WASTE CODE: F008	AMOUNT OF WASTE:	.00000
	SOURCE OF INFO: Notification		
6.	WASTE CODE: F009	AMOUNT OF WASTE:	.00000
	SOURCE OF INFO: Notification		
7.	WASTE CODE: F010	AMOUNT OF WASTE:	.00000
	SOURCE OF INFO: Notification		
8.	WASTE CODE: F017	AMOUNT OF WASTE:	.00000
	SOURCE OF INFO: Notification		
9.	WASTE CODE: F018	AMOUNT OF WASTE:	.00000
	SOURCE OF INFO: Notification		
10.	WASTE CODE: U151	AMOUNT OF WASTE:	.00000
	SOURCE OF INFO: Notification		
11.	WASTE CODE: F017	AMOUNT OF WASTE:	1.90500 Metric Tons
	SOURCE OF INFO: Part A		
12.	WASTE CODE: D007	AMOUNT OF WASTE:	.00100 Metric Tons
	SOURCE OF INFO: Part A		
13.	WASTE CODE: F007	AMOUNT OF WASTE:	11.79300 Metric Tons
	SOURCE OF INFO: Part A		
14.	WASTE CODE: F009	AMOUNT OF WASTE:	4.53600 Metric Tons
	SOURCE OF INFO: Part A		

06008005124 CAD980893523	Acme Printing Ink DISTANCE FROM SITE: 0.48 Miles DIRECTION FROM SITE: Northeast	1000 Beecher St San Leandro, CA 94577-1250 County: Alameda	104
-----------------------------	---	--	-----

Facility Is Not Reported In Raats

HAZARDOUS WASTES:

1.	WASTE CODE: D000	AMOUNT OF WASTE:	.00000
	SOURCE OF INFO: Notification		
2.	WASTE CODE: F003	AMOUNT OF WASTE:	.00000
	SOURCE OF INFO: Notification		
3.	WASTE CODE: F005	AMOUNT OF WASTE:	.00000
	SOURCE OF INFO: Notification		

06008003068 CAD066566860	Courtaulds Coatings Inc DISTANCE FROM SITE: 0.49 Miles DIRECTION FROM SITE: Northeast	990 Beecher St San Leandro, CA 94577-1250 County: Alameda	108
-----------------------------	---	---	-----

Facility Is Not Reported In Raats

HAZARDOUS WASTES:

1.	WASTE CODE: D001	AMOUNT OF WASTE:	.00000
	SOURCE OF INFO: Notification		
2.	WASTE CODE: F003	AMOUNT OF WASTE:	.00000
	SOURCE OF INFO: Notification		

06008005655 CAD981170665	North American Tool & Die Inc DISTANCE FROM SITE: 0.49 Miles DIRECTION FROM SITE: Northeast	999 Beecher St San Leandro, CA 94577-1249 County: Alameda	107
-----------------------------	---	---	-----

Facility Is Not Reported In Raats

ERIIS ENVIRONMENTAL DATA REPORT
 RESOURCE CONSERVATION AND RECOVERY INFORMATION SYSTEM - SMALL QUANTITY GENERATORS
 RCRIS_SG - PLOTTABLE SITES - PAGE 10

ERIIS Report #185141A

Aug 12, 1997

ERIIS ID EPA ID	FACILITY	ADDRESS	MAP ID
--------------------	----------	---------	--------

06008032609 CAR000009829	Costco Wholesale No 118 DISTANCE FROM SITE: 0.49 Miles DIRECTION FROM SITE: Northeast	1900 Davis St San Leandro, CA 94577-1209 County: Alameda	105
-----------------------------	---	--	-----

Facility Is Not Reported In Raats

HAZARDOUS WASTES:

1.	WASTE CODE: D000	AMOUNT OF WASTE: .00000	
	SOURCE OF INFO: Notification		
2.	WASTE CODE: D011	AMOUNT OF WASTE: .00000	
	SOURCE OF INFO: Notification		

06008019615 CAD982354318	Caltrans Equipment Shop 4 DISTANCE FROM SITE: 0.58 Miles DIRECTION FROM SITE: Southeast	1993 Marina Blvd San Leandro, CA 94577-3246 County: Alameda	121
-----------------------------	---	---	-----

Facility Is Not Reported In Raats

HAZARDOUS WASTES:

1.	WASTE CODE: D000	AMOUNT OF WASTE: .00000	
	SOURCE OF INFO: Notification		
2.	WASTE CODE: D001	AMOUNT OF WASTE: .00000	
	SOURCE OF INFO: Notification		
3.	WASTE CODE: D002	AMOUNT OF WASTE: .00000	
	SOURCE OF INFO: Notification		
4.	WASTE CODE: D003	AMOUNT OF WASTE: .00000	
	SOURCE OF INFO: Notification		

06008025917 CAD983595851	I R Equipment Co DISTANCE FROM SITE: 0.58 Miles DIRECTION FROM SITE: Southeast	1944 Marina Blvd San Leandro, CA 94577-3207 County: Alameda	123
-----------------------------	--	---	-----

Facility Is Not Reported In Raats

HAZARDOUS WASTES:

1.	WASTE CODE: D000	AMOUNT OF WASTE: .00000	
	SOURCE OF INFO: Notification		
2.	WASTE CODE: D001	AMOUNT OF WASTE: .00000	
	SOURCE OF INFO: Notification		
3.	WASTE CODE: D002	AMOUNT OF WASTE: .00000	
	SOURCE OF INFO: Notification		
4.	WASTE CODE: D006	AMOUNT OF WASTE: .00000	
	SOURCE OF INFO: Notification		

06008000997 CAD009133109	Taylor Instrument Co DISTANCE FROM SITE: 0.60 Miles DIRECTION FROM SITE: Northeast	1661 Timothy Dr San Leandro, CA 94577-2311 County: Alameda	127
-----------------------------	--	--	-----

Facility Is Not Reported In Raats

ERIS ENVIRONMENTAL DATA REPORT
 RESOURCE CONSERVATION AND RECOVERY INFORMATION SYSTEM - SMALL QUANTITY GENERATORS
 RCRIS_SG - PLOTTABLE SITES - PAGE 11

ERIS Report #185141A

Aug 12, 1997

ERIS ID EPA ID	FACILITY	ADDRESS	MAP ID
06008018106 CAD982043192	San Leandro Radiator DISTANCE FROM SITE: 0.62 Miles DIRECTION FROM SITE: Northeast	1688 Timothy Dr San Leandro, CA 94577-2312 County: Alameda	128

Facility Is Not Reported In Raats

HAZARDOUS WASTES:

1.	WASTE CODE: D000	AMOUNT OF WASTE: .00000
	SOURCE OF INFO: Notification	
2.	WASTE CODE: D002	AMOUNT OF WASTE: .00000
	SOURCE OF INFO: Notification	

06008017599 CAD982030017	Barondata Systems DISTANCE FROM SITE: 0.71 Miles DIRECTION FROM SITE: Southeast	1700 Marina Blvd San Leandro, CA 94577-4203 County: Alameda	142
-----------------------------	---	---	-----

Facility Is Not Reported In Raats

HAZARDOUS WASTES:

1.	WASTE CODE: D000	AMOUNT OF WASTE: .00000
	SOURCE OF INFO: Notification	
2.	WASTE CODE: D002	AMOUNT OF WASTE: .00000
	SOURCE OF INFO: Notification	

06008016572 CAD982005050	Chads Auto Body DISTANCE FROM SITE: 0.76 Miles DIRECTION FROM SITE: Southeast	1651 Abram Ct San Leandro, CA 94577-3226 County: Alameda	149
-----------------------------	---	--	-----

Facility Is Not Reported In Raats

HAZARDOUS WASTES:

1.	WASTE CODE: D000	AMOUNT OF WASTE: .00000
	SOURCE OF INFO: Notification	
2.	WASTE CODE: D001	AMOUNT OF WASTE: .00000
	SOURCE OF INFO: Notification	
3.	WASTE CODE: F003	AMOUNT OF WASTE: .00000
	SOURCE OF INFO: Notification	
4.	WASTE CODE: F005	AMOUNT OF WASTE: .00000
	SOURCE OF INFO: Notification	

06008017894 CAD982039042	Automotive Rebuilders Of San Lean DISTANCE FROM SITE: 0.77 Miles DIRECTION FROM SITE: Southeast	1607 Abram Ct San Leandro, CA 94577-3226 County: Alameda	151
-----------------------------	---	--	-----

Facility Is Not Reported In Raats

06008009975 CAD981572688	Yale Material Handling DISTANCE FROM SITE: 0.81 Miles DIRECTION FROM SITE: Southeast	2303 Merced St San Leandro, CA 94577-4208 County: Alameda	159
-----------------------------	--	---	-----

Facility Is Not Reported In Raats

HAZARDOUS WASTES:

ERIS ENVIRONMENTAL DATA REPORT
 RESOURCE CONSERVATION AND RECOVERY INFORMATION SYSTEM - SMALL QUANTITY GENERATORS
 CRCIS_SG - PLOTTABLE SITES - PAGE 12

ERIS Report #185141A

Aug 12, 1997

ERIS ID	FACILITY	ADDRESS	MAP ID
EPA ID			

1.	WASTE CODE:	D001	AMOUNT OF WASTE:	.00000
	SOURCE OF INFO:	Notification		
2.	WASTE CODE:	F002	AMOUNT OF WASTE:	.00000
	SOURCE OF INFO:	Notification		
3.	WASTE CODE:	F004	AMOUNT OF WASTE:	.00000
	SOURCE OF INFO:	Notification		

06008001968	Champion Intl Corp	425 Hester St	166
CAD041647512	DISTANCE FROM SITE: 0.82 Miles	San Leandro, CA 94577-1025	
	DIRECTION FROM SITE: Northwest	County: Alameda	

Facility Is Not Reported In Raats

HAZARDOUS WASTES:

1.	WASTE CODE:	D001	AMOUNT OF WASTE:	.00000
	SOURCE OF INFO:	Notification		
2.	WASTE CODE:	F003	AMOUNT OF WASTE:	.00000
	SOURCE OF INFO:	Notification		
3.	WASTE CODE:	F005	AMOUNT OF WASTE:	.00000
	SOURCE OF INFO:	Notification		

06008012968	Square D Co	198 Republic Ave	168
CAD981667462	DISTANCE FROM SITE: 0.83 Miles	San Leandro, CA 94577-4224	
	DIRECTION FROM SITE: Southeast	County: Alameda	

Facility Is Not Reported In Raats

06008000940	Precision Founders Inc	414 Hester St	175
CAD009109794	DISTANCE FROM SITE: 0.85 Miles	San Leandro, CA 94577-1024	
	DIRECTION FROM SITE: Northwest	County: Alameda	

Facility Is Not Reported In Raats

HAZARDOUS WASTES:

1.	WASTE CODE:	D002	AMOUNT OF WASTE:	.00000
	SOURCE OF INFO:	Notification		
2.	WASTE CODE:	D003	AMOUNT OF WASTE:	.00000
	SOURCE OF INFO:	Notification		
3.	WASTE CODE:	F001	AMOUNT OF WASTE:	.00000
	SOURCE OF INFO:	Notification		

06008001004	Fabricated Metals	2401 Merced St	174
CAD009135708	DISTANCE FROM SITE: 0.85 Miles	San Leandro, CA 94577-4210	
	DIRECTION FROM SITE: Southeast	County: Alameda	

Facility Is Not Reported In Raats

HAZARDOUS WASTES:

1.	WASTE CODE:	D001	AMOUNT OF WASTE:	.00000
	SOURCE OF INFO:	Notification		
2.	WASTE CODE:	D002	AMOUNT OF WASTE:	.00000
	SOURCE OF INFO:	Notification		

ERIS ENVIRONMENTAL DATA REPORT
 RESOURCE CONSERVATION AND RECOVERY INFORMATION SYSTEM - SMALL QUANTITY GENERATORS
 RCRI_S SG - PLOTTABLE SITES - PAGE 13

ERIS Report #185141A

Aug 12, 1997

ERIS ID EPA ID	FACILITY	ADDRESS	MAP ID
-------------------	----------	---------	--------

06008000338 CAD001945914	Edwards Heat Treating Service DISTANCE FROM SITE: 0.86 Miles DIRECTION FROM SITE: Northwest	642 McCormick St San Leandro, CA 94577-1110 County: Alameda	179
-----------------------------	---	---	-----

Facility Is Not Reported In Raats

HAZARDOUS WASTES:

1.	WASTE CODE:	F001	AMOUNT OF WASTE:	.00000
	SOURCE OF INFO:	Notification		

060080003992 CAD094869088	Aervoe-pacific Co Inc DISTANCE FROM SITE: 0.87 Miles DIRECTION FROM SITE: Southeast	2424 Merced St San Leandro, CA 94577-4211 County: Alameda	180
------------------------------	---	---	-----

Facility Is Not Reported In Raats

HAZARDOUS WASTES:

1.	WASTE CODE:	D001	AMOUNT OF WASTE:	.00000
	SOURCE OF INFO:	Notification		
2.	WASTE CODE:	F001	AMOUNT OF WASTE:	.00000
	SOURCE OF INFO:	Notification		
3.	WASTE CODE:	F002	AMOUNT OF WASTE:	.00000
	SOURCE OF INFO:	Notification		
4.	WASTE CODE:	F003	AMOUNT OF WASTE:	.00000
	SOURCE OF INFO:	Notification		
5.	WASTE CODE:	F005	AMOUNT OF WASTE:	.00000
	SOURCE OF INFO:	Notification		
6.	WASTE CODE:	U057	AMOUNT OF WASTE:	.00000
	SOURCE OF INFO:	Notification		
7.	WASTE CODE:	U075	AMOUNT OF WASTE:	.00000
	SOURCE OF INFO:	Notification		
8.	WASTE CODE:	U112	AMOUNT OF WASTE:	.00000
	SOURCE OF INFO:	Notification		
9.	WASTE CODE:	U140	AMOUNT OF WASTE:	.00000
	SOURCE OF INFO:	Notification		
10.	WASTE CODE:	U159	AMOUNT OF WASTE:	.00000
	SOURCE OF INFO:	Notification		
11.	WASTE CODE:	U220	AMOUNT OF WASTE:	.00000
	SOURCE OF INFO:	Notification		
12.	WASTE CODE:	U226	AMOUNT OF WASTE:	.00000
	SOURCE OF INFO:	Notification		
13.	WASTE CODE:	U239	AMOUNT OF WASTE:	.00000
	SOURCE OF INFO:	Notification		

06008006327 CAD981379225	Dlugosh Cabinet & Fixture DISTANCE FROM SITE: 0.90 Miles DIRECTION FROM SITE: Southeast	1919 Republic Ave San Leandro, CA 94577-4220 County: Alameda	189
-----------------------------	---	--	-----

Facility Is Not Reported In Raats

06008018735 CAD982315038	Leuteneker Inc DISTANCE FROM SITE: 0.92 Miles DIRECTION FROM SITE: Northwest	476 Whitney St San Leandro, CA 94577-1112 County: Alameda	195
-----------------------------	--	---	-----

Facility Is Not Reported In Raats

HAZARDOUS WASTES:

ERIIS ENVIRONMENTAL DATA REPORT
 RESOURCE CONSERVATION AND RECOVERY INFORMATION SYSTEM - SMALL QUANTITY GENERATORS
 RCRIS_SG - PLOTTABLE SITES - PAGE 14

ERIIS Report #185141A

Aug 12, 1997

ERIIS ID EPA ID	FACILITY	ADDRESS	MAP ID
--------------------	----------	---------	--------

1.	WASTE CODE: SOURCE OF INFO:	D001 Notification	AMOUNT OF WASTE: .00000
----	--------------------------------	----------------------	-------------------------

06008007001 CAD981395023	Safeway Milk Plant DISTANCE FROM SITE: 0.94 Miles DIRECTION FROM SITE: Northwest	2000 Adams Ave San Leandro, CA 94577-1008 County: Alameda	203
-----------------------------	--	---	-----

Facility Is Not Reported In Raats

06008019204 CAD982336851	Rollins Leasing Corp DISTANCE FROM SITE: 0.94 Miles DIRECTION FROM SITE: Southeast	13700 Catalina St San Leandro, CA 94577-5502 County: Alameda	201
-----------------------------	--	--	-----

Facility Is Not Reported In Raats

HAZARDOUS WASTES:

1.	WASTE CODE: SOURCE OF INFO:	D001 Notification	AMOUNT OF WASTE: .00000
----	--------------------------------	----------------------	-------------------------

06008019341 CAD982345175	Rollins Leasing Corp DISTANCE FROM SITE: 0.94 Miles DIRECTION FROM SITE: Southeast	13700 Catalina St San Leandro, CA 94577-5502 County: Alameda	201
-----------------------------	--	--	-----

Facility Is Not Reported In Raats

HAZARDOUS WASTES:

1.	WASTE CODE: SOURCE OF INFO:	D001 Notification	AMOUNT OF WASTE: .00000
----	--------------------------------	----------------------	-------------------------

06008010380 CAD981580202	Four Seasons Cleaners DISTANCE FROM SITE: 0.97 Miles DIRECTION FROM SITE: Southeast	13778 Doolittle Dr San Leandro, CA 94577-5532 County: Alameda	208
-----------------------------	---	---	-----

Facility Is Not Reported In Raats

HAZARDOUS WASTES:

1.	WASTE CODE: SOURCE OF INFO:	F002 Notification	AMOUNT OF WASTE: .00000
----	--------------------------------	----------------------	-------------------------

06008017760 CAD982034084	Konica Business Machines Usa DISTANCE FROM SITE: 0.97 Miles DIRECTION FROM SITE: Northwest	130 Doolittle Dr San Leandro, CA 94577-1034 County: Alameda	212
-----------------------------	--	---	-----

Facility Is Not Reported In Raats

HAZARDOUS WASTES:

1.	WASTE CODE: SOURCE OF INFO:	D000 Notification	AMOUNT OF WASTE: .00000
----	--------------------------------	----------------------	-------------------------

ERIIS ENVIRONMENTAL DATA REPORT
 RESOURCE CONSERVATION AND RECOVERY INFORMATION SYSTEM - SMALL QUANTITY GENERATORS
 RCRIS_SG - PLOTTABLE SITES - PAGE 15

ERIIS Report #185141A

Aug 12, 1997

ERIIS ID EPA ID	FACILITY	ADDRESS	MAP ID
--------------------	----------	---------	--------

06008031532 CAD983671967	San Leandro Disposal DISTANCE FROM SITE: 0.99 Miles DIRECTION FROM SITE: Southeast	2626 Nicholson St San Leandro, CA 94577-4219 County: Alameda	217
-----------------------------	--	--	-----

Facility Is Not Reported In Raats

HAZARDOUS WASTES:

1.	WASTE CODE: SOURCE OF INFO:	D000 Notification	AMOUNT OF WASTE:	.00000
2.	WASTE CODE: SOURCE OF INFO:	D008 Notification	AMOUNT OF WASTE:	.00000

06008005004 CAD980888812	S & T Manufacturing DISTANCE FROM SITE: 1.01 Miles DIRECTION FROM SITE: Southeast	2656 Nicholson St San Leandro, CA 94577-4219 County: Alameda	221
-----------------------------	---	--	-----

Facility Is Not Reported In Raats

HAZARDOUS WASTES:

1.	WASTE CODE: SOURCE OF INFO:	F001 Notification	AMOUNT OF WASTE:	.00000
----	--------------------------------	----------------------	------------------	--------

06008001026 CAD009145046	Latchford Glass Co DISTANCE FROM SITE: 1.02 Miles DIRECTION FROM SITE: Southeast	1940 Fairway Dr San Leandro, CA 94577-5631 County: Alameda	223
-----------------------------	--	--	-----

Facility Is Not Reported In Raats

HAZARDOUS WASTES:

1.	WASTE CODE: SOURCE OF INFO:	D004 Notification	AMOUNT OF WASTE:	.00000
----	--------------------------------	----------------------	------------------	--------

06008009883 CAD981571318	Case Power & Equip DISTANCE FROM SITE: 1.06 Miles DIRECTION FROM SITE: Southeast	13880 Catalina St San Leandro, CA 94577-5504 County: Alameda	234
-----------------------------	--	--	-----

Facility Is Not Reported In Raats

06008005086 CAD980891519	Polimac Machine Shop DISTANCE FROM SITE: 1.10 Miles DIRECTION FROM SITE: Northeast	383 Preda St San Leandro, CA 94577-1444 County: Alameda	246
-----------------------------	--	---	-----

Facility Is Not Reported In Raats

HAZARDOUS WASTES:

1.	WASTE CODE: SOURCE OF INFO:	F024 Notification	AMOUNT OF WASTE:	.00000
----	--------------------------------	----------------------	------------------	--------

06008022343 CAD982477135	Kallista Inc DISTANCE FROM SITE: 1.10 Miles DIRECTION FROM SITE: Southeast	2701 Merced St San Leandro, CA 94577-5601 County: Alameda	242
-----------------------------	--	---	-----

Facility Is Not Reported In Raats

ERIIS ENVIRONMENTAL DATA REPORT
 RESOURCE CONSERVATION AND RECOVERY INFORMATION SYSTEM - SMALL QUANTITY GENERATORS
 RCRIS_SG - PLOTTABLE SITES - PAGE 16

ERIIS Report #185141A

Aug 12, 1997

ERIIS ID EPA ID	FACILITY	ADDRESS	MAP ID
--------------------	----------	---------	--------

HAZARDOUS WASTES:

1.	WASTE CODE: F002	AMOUNT OF WASTE: .00000	
	SOURCE OF INFO: Notification		

06008033385 CAT000617308	International Paper Company Fc&l DISTANCE FROM SITE: 1.10 Miles DIRECTION FROM SITE: Southeast	2701 Merced St San Leandro, CA 94577-5601 County: Alameda	242
-----------------------------	--	---	-----

Facility Is Not Reported In Raats

HAZARDOUS WASTES:

1.	WASTE CODE: D001	AMOUNT OF WASTE: .00000	
	SOURCE OF INFO: Notification		
2.	WASTE CODE: F005	AMOUNT OF WASTE: .00000	
	SOURCE OF INFO: Notification		

06008019762 CAD982361230	Penske Truck Leasing Co Lp DISTANCE FROM SITE: 1.11 Miles DIRECTION FROM SITE: Northwest	10755 Bigge St San Leandro, CA 94577-1011 County: Alameda	252
-----------------------------	--	---	-----

Facility Is Not Reported In Raats

HAZARDOUS WASTES:

1.	WASTE CODE: D001	AMOUNT OF WASTE: .00000	
	SOURCE OF INFO: Notification		

06008006311 CAD981378912	Westinghouse Air Brake Co DISTANCE FROM SITE: 1.12 Miles DIRECTION FROM SITE: Southeast	14050 Doolittle Dr San Leandro, CA 94577-5538 County: Alameda	253
-----------------------------	---	---	-----

Facility Is Not Reported In Raats

06008005217 CAD981158926	Ppg Industries DISTANCE FROM SITE: 1.16 Miles DIRECTION FROM SITE: Southeast	14100 Doolittle Dr San Leandro, CA 94577-5540 County: Alameda	266
-----------------------------	--	---	-----

Facility Is Not Reported In Raats

06008011610 CAD981633811	La Smith & Sons Body Shop DISTANCE FROM SITE: 1.16 Miles DIRECTION FROM SITE: Northeast	903 Williams St San Leandro, CA 94577-2613 County: Alameda	271
-----------------------------	---	--	-----

Facility Is Not Reported In Raats

HAZARDOUS WASTES:

1.	WASTE CODE: F003	AMOUNT OF WASTE: .00000	
	SOURCE OF INFO: Notification		

ERIIS ENVIRONMENTAL DATA REPORT
 RESOURCE CONSERVATION AND RECOVERY INFORMATION SYSTEM - SMALL QUANTITY GENERATORS
 RCRIS_SG - PLOTTABLE SITES - PAGE 17

ERIIS Report #185141A

Aug 12, 1997

ERIIS ID EPA ID	FACILITY	ADDRESS	MAP ID
--------------------	----------	---------	--------

06008019943 CAD982371874	M A Webb Painting Contractor DISTANCE FROM SITE: 1.16 Miles DIRECTION FROM SITE: Northeast	2151 Wayne Ave San Leandro, CA 94577-3334 County: Alameda	268
-----------------------------	--	---	-----

Facility Is Not Reported In Raats

HAZARDOUS WASTES:

1.	WASTE CODE:	D001	AMOUNT OF WASTE:	.00000
	SOURCE OF INFO:	Notification		

06008021597 CAD982463978	Prettyman & Warren Body & Fender DISTANCE FROM SITE: 1.16 Miles DIRECTION FROM SITE: Northeast	2094 Wayne Ave San Leandro, CA 94577-3333 County: Alameda	269
-----------------------------	--	---	-----

Facility Is Not Reported In Raats

HAZARDOUS WASTES:

1.	WASTE CODE:	D000	AMOUNT OF WASTE:	.00000
	SOURCE OF INFO:	Notification		
2.	WASTE CODE:	D001	AMOUNT OF WASTE:	.00000
	SOURCE OF INFO:	Notification		
3.	WASTE CODE:	F003	AMOUNT OF WASTE:	.00000
	SOURCE OF INFO:	Notification		
4.	WASTE CODE:	F005	AMOUNT OF WASTE:	.00000
	SOURCE OF INFO:	Notification		

06008015931 CAD981990849	Service Printing DISTANCE FROM SITE: 1.21 Miles DIRECTION FROM SITE: Southeast	2725 Miller St San Leandro, CA 94577-5619 County: Alameda	279
-----------------------------	--	---	-----

Facility Is Not Reported In Raats

HAZARDOUS WASTES:

1.	WASTE CODE:	D000	AMOUNT OF WASTE:	.00000
	SOURCE OF INFO:	Notification		
2.	WASTE CODE:	D001	AMOUNT OF WASTE:	.00000
	SOURCE OF INFO:	Notification		

06008033159 CAR000016725	Sears Logistics Services Inc DISTANCE FROM SITE: 1.22 Miles DIRECTION FROM SITE: Southeast	1980 W Avenue 140th San Leandro, CA 94577-5608 County: Alameda	280
-----------------------------	--	--	-----

Facility Is Not Reported In Raats

06008029653 CAD983650383	Federal Express Corp Oakr DISTANCE FROM SITE: 1.23 Miles DIRECTION FROM SITE: Northwest	1 Sally Ride Way Oakland, CA 94621-4545 County: Alameda	284
-----------------------------	---	---	-----

Facility Is Not Reported In Raats

HAZARDOUS WASTES:

1.	WASTE CODE:	D001	AMOUNT OF WASTE:	.00000
	SOURCE OF INFO:	Notification		

ERIS ENVIRONMENTAL DATA REPORT
 RESOURCE CONSERVATION AND RECOVERY INFORMATION SYSTEM - SMALL QUANTITY GENERATORS
 RCRIS_SG - PLOTTABLE SITES - PAGE 18

ERIS Report #185141A

Aug 12, 1997

ERIS ID EPA ID	FACILITY	ADDRESS	MAP ID
-------------------	----------	---------	--------

06008021862 CAD982469512	Automotive Center DISTANCE FROM SITE: 1.25 Miles DIRECTION FROM SITE: Southeast	2482 Teagarden St San Leandro, CA 94577-4336 County: Alameda	291
-----------------------------	---	--	-----

Facility Is Not Reported In Raats

HAZARDOUS WASTES:

1.	WASTE CODE: D000	AMOUNT OF WASTE: .00000
	SOURCE OF INFO: Notification	

06008011136 CAD981624216	Daves Aircraft Service Inc DISTANCE FROM SITE: 1.27 Miles DIRECTION FROM SITE: Northwest	1100 Airport Dr Oakland, CA 94621-1434 County: Alameda	295
-----------------------------	--	--	-----

Facility Is Not Reported In Raats

HAZARDOUS WASTES:

1.	WASTE CODE: D002	AMOUNT OF WASTE: .00000
	SOURCE OF INFO: Notification	

06008019393 CAD982347098	Waste Management Of Alameda Co DISTANCE FROM SITE: 1.27 Miles DIRECTION FROM SITE: Northwest	172 98th Ave Oakland, CA 94603-1004 County: Alameda	297
-----------------------------	--	---	-----

Facility Is Not Reported In Raats

HAZARDOUS WASTES:

1.	WASTE CODE: D000	AMOUNT OF WASTE: .00000
	SOURCE OF INFO: Notification	
2.	WASTE CODE: D001	AMOUNT OF WASTE: .00000
	SOURCE OF INFO: Notification	
3.	WASTE CODE: D018	AMOUNT OF WASTE: .00000
	SOURCE OF INFO: Notification	
4.	WASTE CODE: D039	AMOUNT OF WASTE: .00000
	SOURCE OF INFO: Notification	

06008024124 CAD982516098	Hertz Corporation DISTANCE FROM SITE: 1.30 Miles DIRECTION FROM SITE: Northwest	1 Airport Dr Ste 40 Oakland, CA 94621-1432 County: Alameda	312
-----------------------------	---	--	-----

Facility Is Not Reported In Raats

06008009880 CAD981571235	Northwest Motor Welding DISTANCE FROM SITE: 1.31 Miles DIRECTION FROM SITE: Northeast	2100 Orchard Ave San Leandro, CA 94577-3415 County: Alameda	316
-----------------------------	---	---	-----

Facility Is Not Reported In Raats

ERIS Report #185141A

Aug 12, 1997

ERIS ID EPA ID	FACILITY	ADDRESS	MAP ID
06008024095 CAD982514721	Pelagic Pressure Systems Inc DISTANCE FROM SITE: 1.32 Miles DIRECTION FROM SITE: Southeast	14275 Catalina St San Leandro, CA 94577-5511 County: Alameda	318

Facility Is Not Reported In Raats

06008001013 CAD009139106	Caterpillar Tractor Co DISTANCE FROM SITE: 1.34 Miles DIRECTION FROM SITE: Northeast	800 Davis St San Leandro, CA 94577-1512 County: Alameda	330
-----------------------------	--	---	-----

Facility Is Not Reported In Raats

HAZARDOUS WASTES:

1.	WASTE CODE:	F001	AMOUNT OF WASTE:	.00000
	SOURCE OF INFO:	Notification		
2.	WASTE CODE:	F008	AMOUNT OF WASTE:	.00000
	SOURCE OF INFO:	Notification		
3.	WASTE CODE:	F010	AMOUNT OF WASTE:	.00000
	SOURCE OF INFO:	Notification		
4.	WASTE CODE:	U151	AMOUNT OF WASTE:	.00000
	SOURCE OF INFO:	Notification		

06008003292 CAD073934176	Lincoln Properties DISTANCE FROM SITE: 1.34 Miles DIRECTION FROM SITE: Southeast	1465 Factor Ave San Leandro, CA 94577-5615 County: Alameda	326
-----------------------------	--	--	-----

Facility Is Not Reported In Raats

HAZARDOUS WASTES:

1.	WASTE CODE:	D001	AMOUNT OF WASTE:	.00000
	SOURCE OF INFO:	Notification		

06008015380 CAD981982515	Oil Changers #103 DISTANCE FROM SITE: 1.34 Miles DIRECTION FROM SITE: Northwest	2 Hegenberger Rd Oakland, CA 94621-1406 County: Alameda	332
-----------------------------	---	---	-----

Facility Is Not Reported In Raats

06008033294 CAT000611442	Sun Chemical Corp - Gp1 Division DISTANCE FROM SITE: 1.34 Miles DIRECTION FROM SITE: Southeast	14300 Catalina St San Leandro, CA 94577-5514 County: Alameda	325
-----------------------------	--	--	-----

Facility Is Not Reported In Raats

HAZARDOUS WASTES:

1.	WASTE CODE:	D001	AMOUNT OF WASTE:	.00000
	SOURCE OF INFO:	Notification		
2.	WASTE CODE:	D002	AMOUNT OF WASTE:	.00000
	SOURCE OF INFO:	Notification		
3.	WASTE CODE:	D004	AMOUNT OF WASTE:	.00000
	SOURCE OF INFO:	Notification		

ERIS ENVIRONMENTAL DATA REPORT
 RESOURCE CONSERVATION AND RECOVERY INFORMATION SYSTEM - SMALL QUANTITY GENERATORS
 RCRIS_SG - PLOTTABLE SITES - PAGE 20

ERIS Report #185141A

Aug 12, 1997

ERIS ID EPA ID	FACILITY	ADDRESS	MAP ID
4.	WASTE CODE: D005 SOURCE OF INFO: Notification	AMOUNT OF WASTE: .00000	
5.	WASTE CODE: F002 SOURCE OF INFO: Notification	AMOUNT OF WASTE: .00000	
6.	WASTE CODE: F003 SOURCE OF INFO: Notification	AMOUNT OF WASTE: .00000	
7.	WASTE CODE: F005 SOURCE OF INFO: Notification	AMOUNT OF WASTE: .00000	
8.	WASTE CODE: K086 SOURCE OF INFO: Notification	AMOUNT OF WASTE: .00000	
9.	WASTE CODE: P030 SOURCE OF INFO: Notification	AMOUNT OF WASTE: .00000	
10.	WASTE CODE: D002 SOURCE OF INFO: Part A	AMOUNT OF WASTE: .00100	Metric Tons
11.	WASTE CODE: K086 SOURCE OF INFO: Part A	AMOUNT OF WASTE: 9.07200	Metric Tons
12.	WASTE CODE: D005 SOURCE OF INFO: Part A	AMOUNT OF WASTE: .00100	Metric Tons

06008004307 CAD109278630	American Cyanamid Co DISTANCE FROM SITE: 1.35 Miles DIRECTION FROM SITE: Southeast	14310 Catalina St San Leandro, CA 94577-5514 County: Alameda	333
-----------------------------	--	--	-----

Facility Is Not Reported In Raats

HAZARDOUS WASTES:

1.	WASTE CODE: D000 SOURCE OF INFO: Notification	AMOUNT OF WASTE: .00000	
2.	WASTE CODE: D001 SOURCE OF INFO: Notification	AMOUNT OF WASTE: .00000	
3.	WASTE CODE: D002 SOURCE OF INFO: Notification	AMOUNT OF WASTE: .00000	
4.	WASTE CODE: D003 SOURCE OF INFO: Notification	AMOUNT OF WASTE: .00000	
5.	WASTE CODE: D005 SOURCE OF INFO: Notification	AMOUNT OF WASTE: .00000	
6.	WASTE CODE: D006 SOURCE OF INFO: Notification	AMOUNT OF WASTE: .00000	
7.	WASTE CODE: D008 SOURCE OF INFO: Notification	AMOUNT OF WASTE: .00000	
8.	WASTE CODE: D009 SOURCE OF INFO: Notification	AMOUNT OF WASTE: .00000	
9.	WASTE CODE: D011 SOURCE OF INFO: Notification	AMOUNT OF WASTE: .00000	
10.	WASTE CODE: D019 SOURCE OF INFO: Notification	AMOUNT OF WASTE: .00000	
11.	WASTE CODE: D022 SOURCE OF INFO: Notification	AMOUNT OF WASTE: .00000	
12.	WASTE CODE: F001 SOURCE OF INFO: Notification	AMOUNT OF WASTE: .00000	
13.	WASTE CODE: F002 SOURCE OF INFO: Notification	AMOUNT OF WASTE: .00000	
14.	WASTE CODE: F003 SOURCE OF INFO: Notification	AMOUNT OF WASTE: .00000	
15.	WASTE CODE: F004 SOURCE OF INFO: Notification	AMOUNT OF WASTE: .00000	
16.	WASTE CODE: F005 SOURCE OF INFO: Notification	AMOUNT OF WASTE: .00000	
17.	WASTE CODE: P105 SOURCE OF INFO: Notification	AMOUNT OF WASTE: .00000	
18.	WASTE CODE: U002 SOURCE OF INFO: Notification	AMOUNT OF WASTE: .00000	
19.	WASTE CODE: U007 SOURCE OF INFO: Notification	AMOUNT OF WASTE: .00000	

ERIS ENVIRONMENTAL DATA REPORT
 RESOURCE CONSERVATION AND RECOVERY INFORMATION SYSTEM - SMALL QUANTITY GENERATORS
 RCRIS_SG - PLOTTABLE SITES - PAGE 21

ERIS Report #185141A

Aug 12, 1997

ERIS ID EPA ID	FACILITY	ADDRESS	MAP ID
20.	WASTE CODE: U031 SOURCE OF INFO: Notification	AMOUNT OF WASTE: .00000	
21.	WASTE CODE: U044 SOURCE OF INFO: Notification	AMOUNT OF WASTE: .00000	
22.	WASTE CODE: U080 SOURCE OF INFO: Notification	AMOUNT OF WASTE: .00000	
23.	WASTE CODE: U112 SOURCE OF INFO: Notification	AMOUNT OF WASTE: .00000	
24.	WASTE CODE: U122 SOURCE OF INFO: Notification	AMOUNT OF WASTE: .00000	
25.	WASTE CODE: U140 SOURCE OF INFO: Notification	AMOUNT OF WASTE: .00000	
26.	WASTE CODE: U154 SOURCE OF INFO: Notification	AMOUNT OF WASTE: .00000	
27.	WASTE CODE: U170 SOURCE OF INFO: Notification	AMOUNT OF WASTE: .00000	
28.	WASTE CODE: U186 SOURCE OF INFO: Notification	AMOUNT OF WASTE: .00000	
29.	WASTE CODE: U196 SOURCE OF INFO: Notification	AMOUNT OF WASTE: .00000	
30.	WASTE CODE: U213 SOURCE OF INFO: Notification	AMOUNT OF WASTE: .00000	
31.	WASTE CODE: U236 SOURCE OF INFO: Notification	AMOUNT OF WASTE: .00000	

06008005417	Better Office Systems, Inc	14444 Griffith St	335
CAD981162613	DISTANCE FROM SITE: 1.36 Miles	San Leandro, CA 94577-6702	
	DIRECTION FROM SITE: Southeast	County: Alameda	

Facility Is Not Reported In Raats

HAZARDOUS WASTES:

1.	WASTE CODE: D001	AMOUNT OF WASTE: .00000	
	SOURCE OF INFO: Notification		

06008033569	United States Printing Ink Corp	14465 Griffith St	344
CAT000646364	DISTANCE FROM SITE: 1.38 Miles	San Leandro, CA 94577-6701	
	DIRECTION FROM SITE: Southeast	County: Alameda	

Facility Is Not Reported In Raats

FACILITY VIOLATIONS:

1.	DATE DETERMINED: 10/17/89	DATE RESOLVED: 12/14/89	
	AREA OF VIOLATION: Generator-all Requirements		
2.	DATE DETERMINED: 06/30/86	DATE RESOLVED: 01/22/87	
	AREA OF VIOLATION: Tsd-financial Responsibility Requirements		

FACILITY EVALUATIONS:

1.	EVALUATION DATE: 06/30/86	EVALUATION AGENCY: State	
	TYPE OF EVALUATION: Financial Record Review		
	AREA(S) OF EVALUATION: Generator-all Requirements		
2.	EVALUATION DATE: 10/17/89	EVALUATION AGENCY: State	
	TYPE OF EVALUATION: Compliance Evaluation Inspection		
	AREA(S) OF EVALUATION: Generator-all Requirements Generator-land Ban Requirements		

FACILITY ENFORCEMENTS:

1.	ENFORCEMENT DATE: 10/17/1986	ENFORCEMENT AGENCY: State	
	TYPE OF ACTION: Written, Informal Administrative Action		
	PENALTY(S):		

ERIS Report #185141A

Aug 12, 1997

ERIS ID	FACILITY	ADDRESS	M.P ID
EPA ID			

2.	ENFORCEMENT DATE:	01/12/1990	ENFORCEMENT AGENCY:	State
	TYPE OF ACTION:	Written, Informal Administrative Action		
	PENALTY(S):			

CORRECTIVE ACTIONS:

1.	EVENT ACTUAL DATE:	03/06/92		
	SITE EVENT:	Ca Prioritization--facility Assigned A Low Corrective Action Priority		
2.	EVENT ACTUAL DATE:	09/15/91		
	SITE EVENT:	Ca Prioritization--facility Assigned A Low Corrective Action Priority		
3.	EVENT ACTUAL DATE:	03/06/92		
	SITE EVENT:	Stabilization Measures Evaluation--not Amenable - Other		

HAZARDOUS WASTES:

1.	WASTE CODE:	D003	AMOUNT OF WASTE:	.00000
	SOURCE OF INFO:	Notification		
2.	WASTE CODE:	D004	AMOUNT OF WASTE:	.00000
	SOURCE OF INFO:	Notification		
3.	WASTE CODE:	D005	AMOUNT OF WASTE:	.00000
	SOURCE OF INFO:	Notification		
4.	WASTE CODE:	D007	AMOUNT OF WASTE:	.00000
	SOURCE OF INFO:	Notification		
5.	WASTE CODE:	D008	AMOUNT OF WASTE:	.00000
	SOURCE OF INFO:	Notification		
6.	WASTE CODE:	K086	AMOUNT OF WASTE:	.00000
	SOURCE OF INFO:	Notification		
7.	WASTE CODE:	K086	AMOUNT OF WASTE:	2.17700 Metric Tons
	SOURCE OF INFO:	Part A		
8.	WASTE CODE:	D005	AMOUNT OF WASTE:	2.17700 Metric Tons
	SOURCE OF INFO:	Part A		
9.	WASTE CODE:	D007	AMOUNT OF WASTE:	.00100 Metric Tons
	SOURCE OF INFO:	Part A		
10.	WASTE CODE:	D008	AMOUNT OF WASTE:	2.17700 Metric Tons
	SOURCE OF INFO:	Part A		

06008032066	Rainbo Baking Co	9832 Kitty Ln	
CAR000003350	DISTANCE FROM SITE: 1.41 Miles	Oakland, CA 94603-1070	355
	DIRECTION FROM SITE: Northwest	County: Alameda	

Facility Is Not Reported In Raats

HAZARDOUS WASTES:

1.	WASTE CODE:	D000	AMOUNT OF WASTE:	.00000
	SOURCE OF INFO:	Notification		
2.	WASTE CODE:	D001	AMOUNT OF WASTE:	.00000
	SOURCE OF INFO:	Notification		
3.	WASTE CODE:	D018	AMOUNT OF WASTE:	.00000
	SOURCE OF INFO:	Notification		
4.	WASTE CODE:	D039	AMOUNT OF WASTE:	.00000
	SOURCE OF INFO:	Notification		

06008036321	Lerner Processing Labs Inc	14333 Wicks Blvd	
CA0000734665	DISTANCE FROM SITE: 1.41 Miles	San Leandro, CA 94577-6719	354
	DIRECTION FROM SITE: Southeast	County: Alameda	

Facility Is Not Reported In Raats

HAZARDOUS WASTES:

1.	WASTE CODE:	D000	AMOUNT OF WASTE:	.00000
	SOURCE OF INFO:	Notification		

ERIS ENVIRONMENTAL DATA REPORT
 RESOURCE CONSERVATION AND RECOVERY INFORMATION SYSTEM - SMALL QUANTITY GENERATORS
 RCRIS_SG - PLOTTABLE SITES - PAGE 23

ERIS Report #185141A

Aug 12, 1997

ERIS ID	FACILITY	ADDRESS	MAP ID
EPA ID			

2.	WASTE CODE:	D011	AMOUNT OF WASTE:	.00000
	SOURCE OF INFO:	Notification		

06008026825	Mayflower	2709 Teagarden St	359
CAD983606377	DISTANCE FROM SITE: 1.42 Miles	San Leandro, CA 94577-5714	
	DIRECTION FROM SITE: Southeast	County: Alameda	

Facility Is Not Reported In Raats

HAZARDOUS WASTES:

1.	WASTE CODE:	D001	AMOUNT OF WASTE:	.00000
	SOURCE OF INFO:	Notification		

06008000980	Nova Industries Inc	999 Montague St	368
CAD009126152	DISTANCE FROM SITE: 1.43 Miles	San Leandro, CA 94577-4329	
	DIRECTION FROM SITE: Southeast	County: Alameda	

Facility Is Not Reported In Raats

HAZARDOUS WASTES:

1.	WASTE CODE:	D002	AMOUNT OF WASTE:	.00000
	SOURCE OF INFO:	Notification		
2.	WASTE CODE:	F001	AMOUNT OF WASTE:	.00000
	SOURCE OF INFO:	Notification		
3.	WASTE CODE:	F002	AMOUNT OF WASTE:	.00000
	SOURCE OF INFO:	Notification		
4.	WASTE CODE:	F017	AMOUNT OF WASTE:	.00000
	SOURCE OF INFO:	Notification		
5.	WASTE CODE:	F018	AMOUNT OF WASTE:	.00000
	SOURCE OF INFO:	Notification		

06008020831	G M Associates	9815 Kitty Ln	372
CAD982430779	DISTANCE FROM SITE: 1.43 Miles	Oakland, CA 94603-1071	
	DIRECTION FROM SITE: Northwest	County: Alameda	

Facility Is Not Reported In Raats

HAZARDOUS WASTES:

1.	WASTE CODE:	F002	AMOUNT OF WASTE:	.00000
	SOURCE OF INFO:	Notification		

06008002741	Air Treads Inc	2160 Farallon Dr	373
CAD058780933	DISTANCE FROM SITE: 1.44 Miles	San Leandro, CA 94577-6604	
	DIRECTION FROM SITE: Southeast	County: Alameda	

Facility Is Not Reported In Raats

HAZARDOUS WASTES:

1.	WASTE CODE:	D001	AMOUNT OF WASTE:	.00000
	SOURCE OF INFO:	Notification		

ERIS ENVIRONMENTAL DATA REPORT
 RESOURCE CONSERVATION AND RECOVERY INFORMATION SYSTEM - SMALL QUANTITY GENERATORS
 RCRIS_SG - PLOTTABLE SITES - PAGE 24

ERIS Report #185141A

Aug 12, 1997

ERIS ID EPA ID	FACILITY	ADDRESS	MAP ID
-------------------	----------	---------	--------

06008018773 CAD982318057	Shepherd & Son Inc DISTANCE FROM SITE: 1.44 Miles DIRECTION FROM SITE: Northeast	683 Thornton St San Leandro, CA 94577-2627 County: Alameda	375
-----------------------------	--	--	-----

Facility Is Not Reported In Raats

06008015470 CAD981984354	Aladdin Heating Corp DISTANCE FROM SITE: 1.45 Miles DIRECTION FROM SITE: Southeast	1111 Aladdin Ave San Leandro, CA 94577-4311 County: Alameda	385
-----------------------------	--	---	-----

Facility Is Not Reported In Raats

06008017897 CAD982039075	Potstada Manufacturing DISTANCE FROM SITE: 1.45 Miles DIRECTION FROM SITE: Northeast	680 Marina Blvd San Leandro, CA 94577-3524 County: Alameda	386
-----------------------------	--	--	-----

Facility Is Not Reported In Raats

HAZARDOUS WASTES:

1.	WASTE CODE: D000	AMOUNT OF WASTE: .00000	
	SOURCE OF INFO: Notification		
2.	WASTE CODE: D001	AMOUNT OF WASTE: .00000	
	SOURCE OF INFO: Notification		

06008020533 CAD982412827	Flexo Packaging Services Inc DISTANCE FROM SITE: 1.45 Miles DIRECTION FROM SITE: Southeast	1999 Pike Ave San Leandro, CA 94577-6706 County: Alameda	383
-----------------------------	--	--	-----

Facility Is Not Reported In Raats

HAZARDOUS WASTES:

1.	WASTE CODE: D001	AMOUNT OF WASTE: .00000	
	SOURCE OF INFO: Notification		

06008024241 CAD982518409	Cooper Industries DISTANCE FROM SITE: 1.45 Miles DIRECTION FROM SITE: Southeast	14490 Catalina St San Leandro, CA 94577-5516 County: Alameda	381
-----------------------------	---	--	-----

Facility Is Not Reported In Raats

HAZARDOUS WASTES:

1.	WASTE CODE: D001	AMOUNT OF WASTE: .00000	
	SOURCE OF INFO: Notification		

06008012636 CAD981658628	Potstada Mfg Co DISTANCE FROM SITE: 1.46 Miles DIRECTION FROM SITE: Northeast	660 Marina Blvd San Leandro, CA 94577-3524 County: Alameda	391
-----------------------------	---	--	-----

Facility Is Not Reported In Raats

ERIIS ENVIRONMENTAL DATA REPORT
 RESOURCE CONSERVATION AND RECOVERY INFORMATION SYSTEM - SMALL QUANTITY GENERATORS
 RCRIS_SG - PLOTTABLE SITES - PAGE 25

ERIIS Report #185141A

Aug 12, 1997

ERIIS ID EPA ID	FACILITY	ADDRESS	MAP ID
--------------------	----------	---------	--------

HAZARDOUS WASTES:

1.	WASTE CODE:	D000	AMOUNT OF WASTE:	.00000
	SOURCE OF INFO:	Notification		
2.	WASTE CODE:	D001	AMOUNT OF WASTE:	.00000
	SOURCE OF INFO:	Notification		
3.	WASTE CODE:	F002	AMOUNT OF WASTE:	.00000
	SOURCE OF INFO:	Notification		

06008007801 CAD981417157	Talbot's Truck Paint DISTANCE FROM SITE: 1.47 Miles DIRECTION FROM SITE: Northeast	650 Marina Blvd San Leandro, CA 94577-3524 County: Alameda	397
-----------------------------	--	--	-----

Facility Is Not Reported In Raats

HAZARDOUS WASTES:

1.	WASTE CODE:	D000	AMOUNT OF WASTE:	.00000
	SOURCE OF INFO:	Notification		
2.	WASTE CODE:	D001	AMOUNT OF WASTE:	.00000
	SOURCE OF INFO:	Notification		
3.	WASTE CODE:	F003	AMOUNT OF WASTE:	.00000
	SOURCE OF INFO:	Notification		
4.	WASTE CODE:	F005	AMOUNT OF WASTE:	.00000
	SOURCE OF INFO:	Notification		

06008028076 CAD983625435	Baird Color Lab Inc DISTANCE FROM SITE: 1.47 Miles DIRECTION FROM SITE: Northwest	65 Hegenberger Pl Oakland, CA 94621-1301 County: Alameda	404
-----------------------------	---	--	-----

Facility Is Not Reported In Raats

HAZARDOUS WASTES:

1.	WASTE CODE:	D000	AMOUNT OF WASTE:	.00000
	SOURCE OF INFO:	Notification		
2.	WASTE CODE:	D011	AMOUNT OF WASTE:	.00000
	SOURCE OF INFO:	Notification		

06008028155 CAD983629189	Ameriflight Inc DISTANCE FROM SITE: 1.47 Miles DIRECTION FROM SITE: Northwest	9171 Earhart Rd Oakland, CA 94621-4514 County: Alameda	401
-----------------------------	---	--	-----

Facility Is Not Reported In Raats

HAZARDOUS WASTES:

1.	WASTE CODE:	D001	AMOUNT OF WASTE:	.00000
	SOURCE OF INFO:	Notification		
2.	WASTE CODE:	D002	AMOUNT OF WASTE:	.00000
	SOURCE OF INFO:	Notification		
3.	WASTE CODE:	F003	AMOUNT OF WASTE:	.00000
	SOURCE OF INFO:	Notification		
4.	WASTE CODE:	F005	AMOUNT OF WASTE:	.00000
	SOURCE OF INFO:	Notification		

06008005695 CAD981171432	Scandic Springs Inc DISTANCE FROM SITE: 1.48 Miles DIRECTION FROM SITE: Southeast	901 Montague St San Leandro, CA 94577-4329 County: Alameda	410
-----------------------------	---	--	-----

Facility Is Not Reported In Raats

ERIS ENVIRONMENTAL DATA REPORT
 RESOURCE CONSERVATION AND RECOVERY INFORMATION SYSTEM - SMALL QUANTITY GENERATORS
 RCRIS_SG - PLOTTABLE SITES - PAGE 26

ERIS Report #185141A

Aug 12, 1997

ERIS ID EPA ID	FACILITY	ADDRESS	MAP ID
-------------------	----------	---------	--------

HAZARDOUS WASTES:

1.	WASTE CODE: F001	AMOUNT OF WASTE: .00000	
	SOURCE OF INFO: Notification		
2.	WASTE CODE: U226	AMOUNT OF WASTE: .00000	
	SOURCE OF INFO: Notification		

06008032790 CAR000012260	Chovanes Collision Center DISTANCE FROM SITE: 1.48 Miles DIRECTION FROM SITE: Southeast	2763 Teagarden St San Leandro, CA 94577-5714 County: Alameda	409
-----------------------------	---	--	-----

Facility Is Not Reported In Raats

HAZARDOUS WASTES:

1.	WASTE CODE: F005	AMOUNT OF WASTE: .00000	
	SOURCE OF INFO: Notification		

06008033596 CAT080010473	O I San Leandro Printing DISTANCE FROM SITE: 1.48 Miles DIRECTION FROM SITE: Southeast	14496 Wicks Blvd San Leandro, CA 94577-6712 County: Alameda	406
-----------------------------	--	---	-----

Facility Is Not Reported In Raats

HAZARDOUS WASTES:

1.	WASTE CODE: D004	AMOUNT OF WASTE: .00000	
	SOURCE OF INFO: Notification		
2.	WASTE CODE: F002	AMOUNT OF WASTE: .00000	
	SOURCE OF INFO: Notification		
3.	WASTE CODE: K086	AMOUNT OF WASTE: .00000	
	SOURCE OF INFO: Notification		

06008029140 CAD983643859	Bordanaro And Son Inc DISTANCE FROM SITE: 1.49 Miles DIRECTION FROM SITE: Northeast	800 Moorpark St Oakland, CA 94603-3710 County: Alameda	415
-----------------------------	---	--	-----

Facility Is Not Reported In Raats

HAZARDOUS WASTES:

1.	WASTE CODE: D000	AMOUNT OF WASTE: .00000	
	SOURCE OF INFO: Notification		
2.	WASTE CODE: D001	AMOUNT OF WASTE: .00000	
	SOURCE OF INFO: Notification		
3.	WASTE CODE: D018	AMOUNT OF WASTE: .00000	
	SOURCE OF INFO: Notification		

ERIIS ENVIRONMENTAL DATA REPORT
EMERGENCY RESPONSE NOTIFICATION SYSTEM
ERNS - PLOTTABLE SITES - PAGE 1

ERIIS Report #185141A

Aug 12, 1997

ERIIS ID REPORT NUMBER SOURCE AGENCY	SPILL LOCATION	DISCHARGER NAME ORGANIZATION ADDRESS	MAP ID
--	----------------	--	--------

06002000866 NOT REPORTED Epa Region	888 Doolittle Dr San Leandro, CA 94577 COUNTY: Alameda DISTANCE FROM SITE: 0.44 Miles DIRECTION FROM SITE: Northwest	Likit Windows 888 Doolittle Drive San Leandro, CA 94577	92
---	--	---	----

SPILL DATE: 01/21/97 WATER WAY AFFECTED: County Closed Storm Drain
MEDIA AFFECTED: LAND: Y WATER: Y AIR: N GRND WATER: N FACILITY: N

LOCATION: 888 Doolittle Drive

DESCRIPTION: Water Was Left Flowing Into Rinse Tanks Containing Chrome Which Overflowed The Tank
And Secondary Containment System.

MATERIAL SPILLED: Dilute Chromic Acid QTY: 297 Gal LBS: 0 QTY IN WATER: 0 Unk

ACTIONS TAKEN: Contained

MISCELLANEOUS: Release Was Appr. 297 Gal. at A Ph 6.94, max. chrome Content Of 24 Mg Per Liter. a Tanker
Track Responded And Pumped Out Puddles And First Storm Drain. Previous Case #:
97-0357

06002000137 374307 Natl. Response Ctr	1111 Aladdin Ave San Leandro, CA 94577 COUNTY: Alameda DISTANCE FROM SITE: 1.45 Miles DIRECTION FROM SITE: Southeast	Pacific Gas And Electric 24300 Clawiter Road Hayward, CA 94545	385
---	--	--	-----

SPILL DATE: 01/24/97 WATER WAY AFFECTED: Concrete And Soil
MEDIA AFFECTED: LAND: Y WATER: N AIR: N GRND WATER: N FACILITY: N

LOCATION: 1111 Aladdin St.

DESCRIPTION: A Phase Transformer Failed And Blew A Seal

MATERIAL SPILLED: Oil, Misc: Transformer, Non-pcb QTY: 1 Qrt LBS: 0 QTY IN WATER: 0 Qrt

ACTIONS TAKEN: Spill Is Contained In Dike, Failed Equipment Being Replaced Soil Being Removed For
Disposal

MISCELLANEOUS: Will Notify: state Oes And Alameda County Health

ERIS ENVIRONMENTAL DATA REPORT
 CALIFORNIA LEAKING UNDERGROUND STORAGE TANK REPORT
 LRST - PLOTTABLE SITES - PAGE 1

ERIS Report #185141A

Aug 12, 1997

ERIS ID	FACILITY	ADDRESS	MAP ID
06005020882	Simpson Manufacturing DISTANCE FROM SITE: 0.01 Miles DIRECTION FROM SITE: Southeast	1532 Doolittle Dr San Leandro, CA 94577-2228 COUNTY: Alameda	3
	CASE NO.: 01-1395 REPORT DATE: 11/09/90 CASE TYPE: Other CASE CLOSED: REMEDIAL ACTION: REMEDICATION PLAN: LEAK BEING CONFIRMED: LEAK CAUSE: Structure Failure	STATUS: Leak Being Confirmed SUBSTANCE: Waste Oil ABATEMENT METHOD: No Action Taken POLLUTION CHARACTERIZATION: POST REMEDIAL ACTION MONITORING: PRELIMINARY SITE ASSESSMENT UNDERWAY: PRELIMINARY SITE ASSESSMENT WORKPLAN SUBMITTED:	
06005000728	Airco DISTANCE FROM SITE: 0.08 Miles DIRECTION FROM SITE: Southeast	1590 Doolittle Dr San Leandro, CA 94577-2228 COUNTY: Alameda	9
	CASE NO.: 01-0037 REPORT DATE: 10/24/88 CASE TYPE: Soil Only CASE CLOSED: 10/11/95 REMEDIAL ACTION: REMEDICATION PLAN: LEAK BEING CONFIRMED: LEAK CAUSE: Structure Failure	STATUS: Case Closed SUBSTANCE: Miscellaneous Motor Vehicle Fuels ABATEMENT METHOD: No Action Taken POLLUTION CHARACTERIZATION: POST REMEDIAL ACTION MONITORING: PRELIMINARY SITE ASSESSMENT UNDERWAY: PRELIMINARY SITE ASSESSMENT WORKPLAN SUBMITTED:	
06005017464	Polvorosa Business Park DISTANCE FROM SITE: 0.08 Miles DIRECTION FROM SITE: Southwest	2235 Polvorosa Dr # 2265 San Leandro, CA 94577-2200 COUNTY: Alameda	10
	CASE NO.: 4462 REPORT DATE: 12/08/88 CASE TYPE: Other CASE CLOSED: REMEDIAL ACTION: REMEDICATION PLAN: LEAK BEING CONFIRMED: 06/29/93 LEAK CAUSE: Structure Failure	STATUS: Preliminary Site Assessment Underway SUBSTANCE: Not Reported ABATEMENT METHOD: No Action Taken POLLUTION CHARACTERIZATION: POST REMEDIAL ACTION MONITORING: PRELIMINARY SITE ASSESSMENT UNDERWAY: 02/06/89 PRELIMINARY SITE ASSESSMENT WORKPLAN SUBMITTED:	
06005000648	Adhor Farms DISTANCE FROM SITE: 0.09 Miles DIRECTION FROM SITE: Northwest	1400 Doolittle Dr San Leandro, CA 94577-2226 COUNTY: Alameda	14
	CASE NO.: 01-0031 REPORT DATE: 12/26/83 CASE TYPE: Other CASE CLOSED: REMEDIAL ACTION: REMEDICATION PLAN: LEAK BEING CONFIRMED: LEAK CAUSE: Not Reported	STATUS: Post Remedial Action Monitoring SUBSTANCE: Gasoline ABATEMENT METHOD: Excavate And Dispose POLLUTION CHARACTERIZATION: POST REMEDIAL ACTION MONITORING: 12/06/90 PRELIMINARY SITE ASSESSMENT UNDERWAY: 02/23/90 PRELIMINARY SITE ASSESSMENT WORKPLAN SUBMITTED:	
	CASE NO.: 3567 REPORT DATE: 12/26/83 CASE TYPE: Other CASE CLOSED: REMEDIAL ACTION: REMEDICATION PLAN: LEAK BEING CONFIRMED: LEAK CAUSE: Structure Failure	STATUS: Post Remedial Action Monitoring SUBSTANCE: Not Reported ABATEMENT METHOD: Excavate And Dispose POLLUTION CHARACTERIZATION: POST REMEDIAL ACTION MONITORING: 12/06/90 PRELIMINARY SITE ASSESSMENT UNDERWAY: 02/23/90 PRELIMINARY SITE ASSESSMENT WORKPLAN SUBMITTED:	
06005017463	Polvorosa Business Park DISTANCE FROM SITE: 0.09 Miles DIRECTION FROM SITE: Southwest	2235 2265 Polvorosa San Leandro, CA 94577 COUNTY: Alameda	11

ERIIS ENVIRONMENTAL DATA REPORT
 CALIFORNIA LEAKING UNDERGROUND STORAGE TANK REPORT
 LRST - PLOTTABLE SITES - PAGE 2

ERIIS Report #185141A

Aug 12, 1997

ERIIS ID	FACILITY	ADDRESS	MAP ID
	CASE NO.: 01-1189 REPORT DATE: 12/08/88 CASE TYPE: Other CASE CLOSED: REMEDIAL ACTION: REMEDIATION PLAN: LEAK BEING CONFIRMED: 06/29/93 LEAK CAUSE: Not Reported	STATUS: Preliminary Site Assessment Underway SUBSTANCE: Diesel ABATEMENT METHOD: No Action Taken POLLUTION CHARACTERIZATION: POST REMEDIAL ACTION MONITORING: PRELIMINARY SITE ASSESSMENT UNDERWAY: 02/06/89 PRELIMINARY SITE ASSESSMENT WORKPLAN SUBMITTED:	
06005015915	Norcal Towing Equipment DISTANCE FROM SITE: 0.11 Miles DIRECTION FROM SITE: Southeast	1616 Doolittle Dr San Leandro, CA 94577-2230 COUNTY: Alameda	15
	CASE NO.: 01-1055 REPORT DATE: 04/23/91 CASE TYPE: Other CASE CLOSED: REMEDIAL ACTION: REMEDIATION PLAN: LEAK BEING CONFIRMED: LEAK CAUSE: Not Reported	STATUS: Preliminary Site Assessment Workplan Submitted SUBSTANCE: Gasoline ABATEMENT METHOD: Excavate And Treat POLLUTION CHARACTERIZATION: POST REMEDIAL ACTION MONITORING: PRELIMINARY SITE ASSESSMENT UNDERWAY: PRELIMINARY SITE ASSESSMENT WORKPLAN SUBMITTED: 08/06/90	
	CASE NO.: 3563 REPORT DATE: 04/23/91 CASE TYPE: Other CASE CLOSED: REMEDIAL ACTION: REMEDIATION PLAN: LEAK BEING CONFIRMED: LEAK CAUSE: Structure Failure	STATUS: Preliminary Site Assessment Workplan Submitted SUBSTANCE: Not Reported ABATEMENT METHOD: Excavate And Treat POLLUTION CHARACTERIZATION: POST REMEDIAL ACTION MONITORING: PRELIMINARY SITE ASSESSMENT UNDERWAY: PRELIMINARY SITE ASSESSMENT WORKPLAN SUBMITTED: 08/06/90	
06005016101	Oakland Sandblasting Company DISTANCE FROM SITE: 0.11 Miles DIRECTION FROM SITE: Southeast	1620 Doolittle Dr San Leandro, CA 94577-2230 COUNTY: Alameda	15
	CASE NO.: 01NCY0076 REPORT DATE: Not Reported CASE TYPE: Undefined CASE CLOSED: REMEDIAL ACTION: REMEDIATION PLAN: LEAK BEING CONFIRMED: LEAK CAUSE: Unknown	STATUS: No Action SUBSTANCE: Not Reported ABATEMENT METHOD: Not Reported POLLUTION CHARACTERIZATION: POST REMEDIAL ACTION MONITORING: PRELIMINARY SITE ASSESSMENT UNDERWAY: PRELIMINARY SITE ASSESSMENT WORKPLAN SUBMITTED:	
06005021705	Sullair Pacific Company DISTANCE FROM SITE: 0.11 Miles DIRECTION FROM SITE: Southeast	1618 Doolittle Dr San Leandro, CA 94577-2230 COUNTY: Alameda	15
	CASE NO.: 01-1435 REPORT DATE: 04/23/91 CASE TYPE: Soil Only CASE CLOSED: REMEDIAL ACTION: REMEDIATION PLAN: LEAK BEING CONFIRMED: LEAK CAUSE: Not Reported	STATUS: Preliminary Site Assessment Workplan Submitted SUBSTANCE: Gasoline ABATEMENT METHOD: Excavate And Dispose POLLUTION CHARACTERIZATION: POST REMEDIAL ACTION MONITORING: PRELIMINARY SITE ASSESSMENT UNDERWAY: PRELIMINARY SITE ASSESSMENT WORKPLAN SUBMITTED: 08/06/90	
	CASE NO.: 3578 REPORT DATE: 04/23/91 CASE TYPE: Soil Only CASE CLOSED: REMEDIAL ACTION: REMEDIATION PLAN: LEAK BEING CONFIRMED: LEAK CAUSE: Structure Failure	STATUS: Preliminary Site Assessment Workplan Submitted SUBSTANCE: Not Reported ABATEMENT METHOD: Excavate And Dispose POLLUTION CHARACTERIZATION: POST REMEDIAL ACTION MONITORING: PRELIMINARY SITE ASSESSMENT UNDERWAY: PRELIMINARY SITE ASSESSMENT WORKPLAN SUBMITTED: 08/06/90	
06005010208	Georgia Pacific DISTANCE FROM SITE: 0.13 Miles DIRECTION FROM SITE: Southwest	2300 Polvorosa Dr San Leandro, CA 94577-2218 COUNTY: Alameda	18

ERIS ENVIRONMENTAL DATA REPORT
 CALIFORNIA LEAKING UNDERGROUND STORAGE TANK REPORT
 LRST - PLOTTABLE SITES - PAGE 3

ERIS Report #185141A

Aug 12, 1997

ERIS ID	FACILITY	ADDRESS	MAP ID
	CASE NO.: 01-2162 REPORT DATE: 05/21/96 CASE TYPE: Other CASE CLOSED: 08/29/96 REMEDIAL ACTION: REMEDIATION PLAN: LEAK BEING CONFIRMED: LEAK CAUSE: Unknown	STATUS: Case Closed SUBSTANCE: Diesel ABATEMENT METHOD: Excavate And Dispose POLLUTION CHARACTERIZATION: POST REMEDIAL ACTION MONITORING: PRELIMINARY SITE ASSESSMENT UNDERWAY: PRELIMINARY SITE ASSESSMENT WORKPLAN SUBMITTED:	
06005013368	Lincoln Properties DISTANCE FROM SITE: 0.15 Miles DIRECTION FROM SITE: Northwest	1345 Doolittle Dr San Leandro, CA 94577-2223 COUNTY: Alameda	22
	CASE NO.: 01-0909 REPORT DATE: 05/10/89 CASE TYPE: Other CASE CLOSED: REMEDIAL ACTION: 07/10/89 REMEDIATION PLAN: 05/02/89 LEAK BEING CONFIRMED: LEAK CAUSE: Not Reported	STATUS: Remedial Action Underway SUBSTANCE: Gasoline ABATEMENT METHOD: Excavate And Dispose POLLUTION CHARACTERIZATION: POST REMEDIAL ACTION MONITORING: PRELIMINARY SITE ASSESSMENT UNDERWAY: PRELIMINARY SITE ASSESSMENT WORKPLAN SUBMITTED:	
	CASE NO.: 4446 REPORT DATE: 05/10/89 CASE TYPE: Other CASE CLOSED: REMEDIAL ACTION: 07/10/89 REMEDIATION PLAN: 05/02/89 LEAK BEING CONFIRMED: LEAK CAUSE: Structure Failure	STATUS: Remedial Action Underway SUBSTANCE: Not Reported ABATEMENT METHOD: Excavate And Dispose POLLUTION CHARACTERIZATION: POST REMEDIAL ACTION MONITORING: PRELIMINARY SITE ASSESSMENT UNDERWAY: PRELIMINARY SITE ASSESSMENT WORKPLAN SUBMITTED:	
06005016599	Pacific Bell DISTANCE FROM SITE: 0.15 Miles DIRECTION FROM SITE: Southeast	1661 Doolittle Dr San Leandro, CA 94577-2229 COUNTY: Alameda	20
	CASE NO.: 01-1738 REPORT DATE: Not Reported CASE TYPE: Other CASE CLOSED: 11/09/95 REMEDIAL ACTION: REMEDIATION PLAN: LEAK BEING CONFIRMED: LEAK CAUSE: Not Reported	STATUS: Case Closed SUBSTANCE: Diesel ABATEMENT METHOD: No Action Taken POLLUTION CHARACTERIZATION: POST REMEDIAL ACTION MONITORING: PRELIMINARY SITE ASSESSMENT UNDERWAY: PRELIMINARY SITE ASSESSMENT WORKPLAN SUBMITTED:	
	CASE NO.: 4435 REPORT DATE: Not Reported CASE TYPE: Other CASE CLOSED: 11/09/95 REMEDIAL ACTION: REMEDIATION PLAN: LEAK BEING CONFIRMED: LEAK CAUSE: Unknown	STATUS: Case Closed SUBSTANCE: Not Reported ABATEMENT METHOD: No Action Taken POLLUTION CHARACTERIZATION: POST REMEDIAL ACTION MONITORING: PRELIMINARY SITE ASSESSMENT UNDERWAY: PRELIMINARY SITE ASSESSMENT WORKPLAN SUBMITTED:	
06005002233	At & T DISTANCE FROM SITE: 0.20 Miles DIRECTION FROM SITE: Southeast	1717 Doolittle Dr San Leandro, CA 94577-2231 COUNTY: Alameda	26
	CASE NO.: 01-0131 REPORT DATE: 08/29/90 CASE TYPE: Other CASE CLOSED: REMEDIAL ACTION: REMEDIATION PLAN: LEAK BEING CONFIRMED: LEAK CAUSE: Structure Failure	STATUS: Preliminary Site Assessment Underway SUBSTANCE: Toluene ABATEMENT METHOD: No Action Taken POLLUTION CHARACTERIZATION: POST REMEDIAL ACTION MONITORING: PRELIMINARY SITE ASSESSMENT UNDERWAY: 06/27/90 PRELIMINARY SITE ASSESSMENT WORKPLAN SUBMITTED:	
06005009690	Frank Sanchez Trucking DISTANCE FROM SITE: 0.21 Miles DIRECTION FROM SITE: Northwest	1280 Doolittle Dr San Leandro, CA 94577-2222 COUNTY: Alameda	28

ERIS ENVIRONMENTAL DATA REPORT
 CALIFORNIA LEAKING UNDERGROUND STORAGE TANK REPORT
 LRST - PLOTTABLE SITES - PAGE 4

ERIS Report #185141A

Aug 12, 1997

ERIS ID	FACILITY	ADDRESS	MAP ID
	CASE NO.: 01-1978 REPORT DATE: 10/03/90 CASE TYPE: Undefined CASE CLOSED: REMEDIAL ACTION: REMEDIATION PLAN: LEAK BEING CONFIRMED: LEAK CAUSE: Unknown	STATUS: No Action SUBSTANCE: Gasoline ABATEMENT METHOD: No Action Taken POLLUTION CHARACTERIZATION: POST REMEDIAL ACTION MONITORING: PRELIMINARY SITE ASSESSMENT UNDERWAY: PRELIMINARY SITE ASSESSMENT WORKPLAN SUBMITTED:	
06005017606	Prescolite DISTANCE FROM SITE: 0.24 Miles DIRECTION FROM SITE: Northwest	1251 Doolittle Dr San Leandro, CA 94577-2242 COUNTY: Alameda	31
	CASE NO.: 01-1207 REPORT DATE: 11/11/86 CASE TYPE: Soil Only CASE CLOSED: 08/24/94 REMEDIAL ACTION: REMEDIATION PLAN: LEAK BEING CONFIRMED: LEAK CAUSE: Structure Failure	STATUS: Case Closed SUBSTANCE: Gasoline ABATEMENT METHOD: No Action Taken POLLUTION CHARACTERIZATION: POST REMEDIAL ACTION MONITORING: PRELIMINARY SITE ASSESSMENT UNDERWAY: PRELIMINARY SITE ASSESSMENT WORKPLAN SUBMITTED:	
06005006942	Crain Pacific DISTANCE FROM SITE: 0.25 Miles DIRECTION FROM SITE: Southwest	2451 Polvorosa Dr San Leandro, CA 94577-2237 COUNTY: Alameda	32
	CASE NO.: 01-0462 REPORT DATE: 07/01/86 CASE TYPE: Other CASE CLOSED: 04/30/93 REMEDIAL ACTION: REMEDIATION PLAN: 07/27/88 LEAK BEING CONFIRMED: LEAK CAUSE: Structure Failure	STATUS: Case Closed SUBSTANCE: Miscellaneous Motor Vehicle Fuels ABATEMENT METHOD: Excavate And Dispose POLLUTION CHARACTERIZATION: POST REMEDIAL ACTION MONITORING: PRELIMINARY SITE ASSESSMENT UNDERWAY: PRELIMINARY SITE ASSESSMENT WORKPLAN SUBMITTED:	
06005007017	Crown Zellerbach DISTANCE FROM SITE: 0.30 Miles DIRECTION FROM SITE: Southeast	2101 Williams St San Leandro, CA 94577-3257 COUNTY: Alameda	40
	CASE NO.: 01NBC0009 REPORT DATE: 07/01/82 CASE TYPE: Undefined CASE CLOSED: REMEDIAL ACTION: REMEDIATION PLAN: LEAK BEING CONFIRMED: LEAK CAUSE: Structure Failure	STATUS: Post Remedial Action Monitoring SUBSTANCE: Not Reported ABATEMENT METHOD: No Action Taken POLLUTION CHARACTERIZATION: POST REMEDIAL ACTION MONITORING: 07/01/82 PRELIMINARY SITE ASSESSMENT UNDERWAY: PRELIMINARY SITE ASSESSMENT WORKPLAN SUBMITTED:	
06005025426	W R Grace & Company DISTANCE FROM SITE: 0.31 Miles DIRECTION FROM SITE: Northwest	2140 Davis St San Leandro, CA 94577-2202 COUNTY: Alameda	47
	CASE NO.: 01-1682 REPORT DATE: 04/09/85 CASE TYPE: Other CASE CLOSED: REMEDIAL ACTION: REMEDIATION PLAN: LEAK BEING CONFIRMED: LEAK CAUSE: Structure Failure	STATUS: Pollution Characterization SUBSTANCE: Miscellaneous Motor Vehicle Fuels ABATEMENT METHOD: Remove Free Product POLLUTION CHARACTERIZATION: 03/25/87 POST REMEDIAL ACTION MONITORING: PRELIMINARY SITE ASSESSMENT UNDERWAY: 09/15/86 PRELIMINARY SITE ASSESSMENT WORKPLAN SUBMITTED: 05/07/85	
06005007060	Cummins West DISTANCE FROM SITE: 0.32 Miles DIRECTION FROM SITE: Southwest	1601 Aurora Dr San Leandro, CA 94577-3101 COUNTY: Alameda	49

ERIS ENVIRONMENTAL DATA REPORT
 CALIFORNIA LEAKING UNDERGROUND STORAGE TANK REPORT
 LRST - PLOTTABLE SITES - PAGE 5

ERIS Report #185141A

Aug 12, 1997

ERIS ID	FACILITY	ADDRESS	MAP ID
	CASE NO.: 01-0468 REPORT DATE: 08/21/90 CASE TYPE: Other CASE CLOSED: REMEDIAL ACTION: REMEDIATION PLAN: LEAK BEING CONFIRMED: LEAK CAUSE: Not Reported CASE NO.: 4175 REPORT DATE: 08/21/90 CASE TYPE: Other CASE CLOSED: REMEDIAL ACTION: REMEDIATION PLAN: LEAK BEING CONFIRMED: LEAK CAUSE: Structure Failure	STATUS: Leak Being Confirmed SUBSTANCE: Diesel ABATEMENT METHOD: No Action Taken POLLUTION CHARACTERIZATION: POST REMEDIAL ACTION MONITORING: PRELIMINARY SITE ASSESSMENT UNDERWAY: PRELIMINARY SITE ASSESSMENT WORKPLAN SUBMITTED: STATUS: Leak Being Confirmed SUBSTANCE: Not Reported ABATEMENT METHOD: No Action Taken POLLUTION CHARACTERIZATION: POST REMEDIAL ACTION MONITORING: PRELIMINARY SITE ASSESSMENT UNDERWAY: PRELIMINARY SITE ASSESSMENT WORKPLAN SUBMITTED:	
06005020985	Smiser Trucking Yard DISTANCE FROM SITE: 0.32 Miles DIRECTION FROM SITE: Southwest	1755 Aurora Dr San Leandro, CA 94577-3103 COUNTY: Alameda	48
	CASE NO.: 01-1745 REPORT DATE: 08/01/91 CASE TYPE: Other CASE CLOSED: 01/16/97 REMEDIAL ACTION: REMEDIATION PLAN: LEAK BEING CONFIRMED: 06/01/93 LEAK CAUSE: Not Reported CASE NO.: 4544 REPORT DATE: 08/01/91 CASE TYPE: Other CASE CLOSED: 01/16/97 REMEDIAL ACTION: REMEDIATION PLAN: LEAK BEING CONFIRMED: 06/01/93 LEAK CAUSE: Unknown	STATUS: Case Closed SUBSTANCE: Diesel ABATEMENT METHOD: No Action Taken POLLUTION CHARACTERIZATION: POST REMEDIAL ACTION MONITORING: PRELIMINARY SITE ASSESSMENT UNDERWAY: PRELIMINARY SITE ASSESSMENT WORKPLAN SUBMITTED: STATUS: Case Closed SUBSTANCE: Not Reported ABATEMENT METHOD: No Action Taken POLLUTION CHARACTERIZATION: POST REMEDIAL ACTION MONITORING: PRELIMINARY SITE ASSESSMENT UNDERWAY: PRELIMINARY SITE ASSESSMENT WORKPLAN SUBMITTED:	
06005002924	Berkeley Farms DISTANCE FROM SITE: 0.33 Miles DIRECTION FROM SITE: Southeast	1960 Williams St San Leandro, CA 94577-2304 COUNTY: Alameda	54
	CASE NO.: 01NCY0016 REPORT DATE: 03/28/92 CASE TYPE: Soil Only CASE CLOSED: REMEDIAL ACTION: REMEDIATION PLAN: LEAK BEING CONFIRMED: LEAK CAUSE: Structure Failure	STATUS: No Action SUBSTANCE: Not Reported ABATEMENT METHOD: No Action Taken POLLUTION CHARACTERIZATION: POST REMEDIAL ACTION MONITORING: PRELIMINARY SITE ASSESSMENT UNDERWAY: PRELIMINARY SITE ASSESSMENT WORKPLAN SUBMITTED:	
06005019676	Sebring Transport DISTANCE FROM SITE: 0.35 Miles DIRECTION FROM SITE: Northwest	2100 Carden St San Leandro, CA 94577-2244 COUNTY: Alameda	59
	CASE NO.: 01-1315 REPORT DATE: 10/01/90 CASE TYPE: Other CASE CLOSED: 10/15/96 REMEDIAL ACTION: REMEDIATION PLAN: LEAK BEING CONFIRMED: 06/01/93 LEAK CAUSE: Not Reported CASE NO.: 2782 REPORT DATE: 10/01/90 CASE TYPE: Other CASE CLOSED: 10/15/96 REMEDIAL ACTION: REMEDIATION PLAN: LEAK BEING CONFIRMED: 06/01/93 LEAK CAUSE: Structure Failure	STATUS: Case Closed SUBSTANCE: Diesel ABATEMENT METHOD: Excavate And Dispose POLLUTION CHARACTERIZATION: POST REMEDIAL ACTION MONITORING: PRELIMINARY SITE ASSESSMENT UNDERWAY: 12/17/93 PRELIMINARY SITE ASSESSMENT WORKPLAN SUBMITTED: STATUS: Case Closed SUBSTANCE: Not Reported ABATEMENT METHOD: Excavate And Dispose POLLUTION CHARACTERIZATION: POST REMEDIAL ACTION MONITORING: PRELIMINARY SITE ASSESSMENT UNDERWAY: 12/17/93 PRELIMINARY SITE ASSESSMENT WORKPLAN SUBMITTED:	

ERIIS ENVIRONMENTAL DATA REPORT
 CALIFORNIA LEAKING UNDERGROUND STORAGE TANK REPORT
 LRST - PLOTTABLE SITES - PAGE 6

ERIIS Report #185141A

Aug 12, 1997

ERIIS ID	FACILITY	ADDRESS	MAP ID
06005023961	Unocal DISTANCE FROM SITE: 0.35 Miles DIRECTION FROM SITE: Southeast	1903 Doolittle Dr San Leandro, CA 94577-3234 COUNTY: Alameda	57
	CASE NO.: 01-1579 REPORT DATE: 08/15/88 CASE TYPE: Other CASE CLOSED: 06/10/96 REMEDIAL ACTION: REMIATION PLAN: LEAK BEING CONFIRMED: LEAK CAUSE: Not Reported	STATUS: Case Closed SUBSTANCE: Gasoline ABATEMENT METHOD: Excavate And Treat POLLUTION CHARACTERIZATION: 06/01/88 POST REMEDIAL ACTION MONITORING: PRELIMINARY SITE ASSESSMENT UNDERWAY: PRELIMINARY SITE ASSESSMENT WORKPLAN SUBMITTED:	
	CASE NO.: 1724 REPORT DATE: 08/15/88 CASE TYPE: Other CASE CLOSED: 06/10/96 REMEDIAL ACTION: REMIATION PLAN: LEAK BEING CONFIRMED: LEAK CAUSE: Structure Failure	STATUS: Case Closed SUBSTANCE: Not Reported ABATEMENT METHOD: Excavate And Treat POLLUTION CHARACTERIZATION: 06/01/88 POST REMEDIAL ACTION MONITORING: PRELIMINARY SITE ASSESSMENT UNDERWAY: PRELIMINARY SITE ASSESSMENT WORKPLAN SUBMITTED:	
06005012824	Kuhl Property DISTANCE FROM SITE: 0.36 Miles DIRECTION FROM SITE: Northwest	2420-2424 Davis St San Leandro, CA 94577-2208 COUNTY: Alameda	63
	CASE NO.: 01-0869 REPORT DATE: 08/29/90 CASE TYPE: Other CASE CLOSED: REMEDIAL ACTION: REMIATION PLAN: LEAK BEING CONFIRMED: LEAK CAUSE: Structure Failure	STATUS: Preliminary Site Assessment Underway SUBSTANCE: Gasoline ABATEMENT METHOD: No Action Taken POLLUTION CHARACTERIZATION: POST REMEDIAL ACTION MONITORING: PRELIMINARY SITE ASSESSMENT UNDERWAY: 07/16/92 PRELIMINARY SITE ASSESSMENT WORKPLAN SUBMITTED:	
06005010412	Goldenberg Property DISTANCE FROM SITE: 0.39 Miles DIRECTION FROM SITE: Southwest	1791 Neptune Dr San Leandro, CA 94577-3126 COUNTY: Alameda	68
	CASE NO.: 01-0710 REPORT DATE: 02/01/88 CASE TYPE: Soil Only CASE CLOSED: 08/20/96 REMEDIAL ACTION: REMIATION PLAN: LEAK BEING CONFIRMED: LEAK CAUSE: Structure Failure	STATUS: Case Closed SUBSTANCE: Waste Oil ABATEMENT METHOD: No Action Taken POLLUTION CHARACTERIZATION: POST REMEDIAL ACTION MONITORING: PRELIMINARY SITE ASSESSMENT UNDERWAY: PRELIMINARY SITE ASSESSMENT WORKPLAN SUBMITTED:	
06005011374	Hohener Meat Company DISTANCE FROM SITE: 0.39 Miles DIRECTION FROM SITE: Northwest	2500 Davis St San Leandro, CA 94577-2210 COUNTY: Alameda	69
	CASE NO.: 01-0769 REPORT DATE: 07/14/88 CASE TYPE: Other CASE CLOSED: 07/31/96 REMEDIAL ACTION: REMIATION PLAN: LEAK BEING CONFIRMED: LEAK CAUSE: Not Reported	STATUS: Case Closed SUBSTANCE: Gasoline ABATEMENT METHOD: No Action Taken POLLUTION CHARACTERIZATION: POST REMEDIAL ACTION MONITORING: PRELIMINARY SITE ASSESSMENT UNDERWAY: PRELIMINARY SITE ASSESSMENT WORKPLAN SUBMITTED: 05/28/91	
	CASE NO.: 4443 REPORT DATE: 07/14/88 CASE TYPE: Other CASE CLOSED: 07/31/96 REMEDIAL ACTION: REMIATION PLAN: LEAK BEING CONFIRMED: LEAK CAUSE: Structure Failure	STATUS: Case Closed SUBSTANCE: Not Reported ABATEMENT METHOD: No Action Taken POLLUTION CHARACTERIZATION: POST REMEDIAL ACTION MONITORING: PRELIMINARY SITE ASSESSMENT UNDERWAY: PRELIMINARY SITE ASSESSMENT WORKPLAN SUBMITTED: 05/28/91	

ERIS ENVIRONMENTAL DATA REPORT
 CALIFORNIA LEAKING UNDERGROUND STORAGE TANK REPORT
 LRST - PLOTTABLE SITES - PAGE 7

ERIS Report #185141A

Aug 12, 1997

ERIS ID	FACILITY	ADDRESS	MAP ID
06005013148	Lasley's Truck Station DISTANCE FROM SITE: 0.40 Miles DIRECTION FROM SITE: Northeast	1946 Davis St San Leandro, CA 94577-1256 COUNTY: Alameda	74
CASE NO.: 01-0884 REPORT DATE: 03/08/89 CASE TYPE: Other CASE CLOSED: 10/06/95 REMEDIAL ACTION: REMEDIATION PLAN: LEAK BEING CONFIRMED: LEAK CAUSE: Structure Failure		STATUS: Case Closed SUBSTANCE: Diesel ABATEMENT METHOD: Excavate And Dispose POLLUTION CHARACTERIZATION: 11/30/91 POST REMEDIAL ACTION MONITORING: PRELIMINARY SITE ASSESSMENT UNDERWAY: 02/19/91 PRELIMINARY SITE ASSESSMENT WORKPLAN SUBMITTED: 05/03/90	
06005016887	Paramount Can DISTANCE FROM SITE: 0.41 Miles DIRECTION FROM SITE: Northeast	1132 Beecher St San Leandro, CA 94577-1252 COUNTY: Alameda	78
CASE NO.: 01-1967 REPORT DATE: 11/27/90 CASE TYPE: Soil Only CASE CLOSED: REMEDIAL ACTION: REMEDIATION PLAN: LEAK BEING CONFIRMED: 08/22/96 LEAK CAUSE: Unknown		STATUS: Leak Being Confirmed SUBSTANCE: Gasoline ABATEMENT METHOD: No Action Taken POLLUTION CHARACTERIZATION: POST REMEDIAL ACTION MONITORING: PRELIMINARY SITE ASSESSMENT UNDERWAY: PRELIMINARY SITE ASSESSMENT WORKPLAN SUBMITTED:	
06005010383	Golden Gate Seafood DISTANCE FROM SITE: 0.42 Miles DIRECTION FROM SITE: Southeast	1815 Williams St San Leandro, CA 94577-2301 COUNTY: Alameda	79
CASE NO.: 01-1963 REPORT DATE: 06/24/92 CASE TYPE: Soil Only CASE CLOSED: REMEDIAL ACTION: REMEDIATION PLAN: LEAK BEING CONFIRMED: LEAK CAUSE: Unknown		STATUS: Preliminary Site Assessment Workplan Submitted SUBSTANCE: Gasoline ABATEMENT METHOD: Excavate And Dispose POLLUTION CHARACTERIZATION: POST REMEDIAL ACTION MONITORING: PRELIMINARY SITE ASSESSMENT UNDERWAY: PRELIMINARY SITE ASSESSMENT WORKPLAN SUBMITTED: 01/25/96	
06005002652	Bay County Properties DISTANCE FROM SITE: 0.43 Miles DIRECTION FROM SITE: Northwest	900 Doolittle Dr San Leandro, CA 94577-1029 COUNTY: Alameda	87
CASE NO.: 01-0161 REPORT DATE: 03/06/86 CASE TYPE: Other CASE CLOSED: REMEDIAL ACTION: REMEDIATION PLAN: LEAK BEING CONFIRMED: LEAK CAUSE: Structure Failure		STATUS: Pollution Characterization SUBSTANCE: Waste Oil ABATEMENT METHOD: No Action Taken POLLUTION CHARACTERIZATION: 02/09/89 POST REMEDIAL ACTION MONITORING: PRELIMINARY SITE ASSESSMENT UNDERWAY: 01/11/89 PRELIMINARY SITE ASSESSMENT WORKPLAN SUBMITTED:	
06005007286	Davis St Transfer Station DISTANCE FROM SITE: 0.43 Miles DIRECTION FROM SITE: Northwest	2615 Davis St San Leandro, CA 94577-2211 COUNTY: Alameda	84
CASE NO.: 01-0477 REPORT DATE: 02/06/90 CASE TYPE: Other CASE CLOSED: REMEDIAL ACTION: REMEDIATION PLAN: LEAK BEING CONFIRMED: LEAK CAUSE: Structure Failure		STATUS: Leak Being Confirmed SUBSTANCE: Miscellaneous Motor Vehicle Fuels ABATEMENT METHOD: Excavate And Treat POLLUTION CHARACTERIZATION: POST REMEDIAL ACTION MONITORING: PRELIMINARY SITE ASSESSMENT UNDERWAY: PRELIMINARY SITE ASSESSMENT WORKPLAN SUBMITTED:	

ERIIS ENVIRONMENTAL DATA REPORT
 CALIFORNIA LEAKING UNDERGROUND STORAGE TANK REPORT
 LRST - PLOTTABLE SITES - PAGE 8

ERIIS Report #185141A

Aug 12, 1997

ERIIS ID	FACILITY	ADDRESS	MAP ID
06005012484	Kaiser Aluminum & Chem Corp DISTANCE FROM SITE: 0.43 Miles DIRECTION FROM SITE: Northeast	1937 Davis St San Leandro, CA 94577-1262 COUNTY: Alameda	89
CASE NO.: 01NBC0023 REPORT DATE: 05/11/88 CASE TYPE: Undefined CASE CLOSED: REMEDIAL ACTION: REMEDIATION PLAN: LEAK BEING CONFIRMED: LEAK CAUSE: Structure Failure		STATUS: Preliminary Site Assessment Underway SUBSTANCE: Not Reported ABATEMENT METHOD: No Action Taken POLLUTION CHARACTERIZATION: POST REMEDIAL ACTION MONITORING: PRELIMINARY SITE ASSESSMENT UNDERWAY: 05/09/88 PRELIMINARY SITE ASSESSMENT WORKPLAN SUBMITTED:	
06005012481	Kaiser Aerotech DISTANCE FROM SITE: 0.44 Miles DIRECTION FROM SITE: Northwest	880 Doolittle Dr San Leandro, CA 94577-1020 COUNTY: Alameda	92
CASE NO.: 01NCY0147 REPORT DATE: 06/18/96 CASE TYPE: Undefined CASE CLOSED: REMEDIAL ACTION: REMEDIATION PLAN: LEAK BEING CONFIRMED: LEAK CAUSE: Overfill		STATUS: No Action SUBSTANCE: Not Reported ABATEMENT METHOD: No Action Taken POLLUTION CHARACTERIZATION: POST REMEDIAL ACTION MONITORING: PRELIMINARY SITE ASSESSMENT UNDERWAY: PRELIMINARY SITE ASSESSMENT WORKPLAN SUBMITTED:	
06005013342	Likit Window DISTANCE FROM SITE: 0.44 Miles DIRECTION FROM SITE: Northwest	888 Doolittle Dr San Leandro, CA 94577-1020 COUNTY: Alameda	92
CASE NO.: 01-0907 REPORT DATE: 11/29/86 CASE TYPE: Other CASE CLOSED: 07/25/94 REMEDIAL ACTION: REMEDIATION PLAN: LEAK BEING CONFIRMED: LEAK CAUSE: Structure Failure		STATUS: Case Closed SUBSTANCE: Diesel ABATEMENT METHOD: No Action Taken POLLUTION CHARACTERIZATION: POST REMEDIAL ACTION MONITORING: PRELIMINARY SITE ASSESSMENT UNDERWAY: 06/09/86 PRELIMINARY SITE ASSESSMENT WORKPLAN SUBMITTED: 05/27/86	
06005025801	Westgate Project DISTANCE FROM SITE: 0.44 Miles DIRECTION FROM SITE: Northeast	1933 Davis St San Leandro, CA 94577-1260 COUNTY: Alameda	93
CASE NO.: 01-1670 REPORT DATE: 06/22/87 CASE TYPE: Soil Only CASE CLOSED: 11/02/95 REMEDIAL ACTION: REMEDIATION PLAN: LEAK BEING CONFIRMED: LEAK CAUSE: Structure Failure		STATUS: Case Closed SUBSTANCE: Gasoline ABATEMENT METHOD: No Action Taken POLLUTION CHARACTERIZATION: POST REMEDIAL ACTION MONITORING: PRELIMINARY SITE ASSESSMENT UNDERWAY: PRELIMINARY SITE ASSESSMENT WORKPLAN SUBMITTED:	
06005025485	Walsh Property DISTANCE FROM SITE: 0.46 Miles DIRECTION FROM SITE: Northwest	844 Doolittle Dr San Leandro, CA 94577-1035 COUNTY: Alameda	99
CASE NO.: 01-1645 REPORT DATE: 06/02/88 CASE TYPE: Soil Only CASE CLOSED: REMEDIAL ACTION: REMEDIATION PLAN: LEAK BEING CONFIRMED: LEAK CAUSE: Structure Failure		STATUS: Leak Being Confirmed SUBSTANCE: Gasoline ABATEMENT METHOD: No Action Taken POLLUTION CHARACTERIZATION: POST REMEDIAL ACTION MONITORING: PRELIMINARY SITE ASSESSMENT UNDERWAY: PRELIMINARY SITE ASSESSMENT WORKPLAN SUBMITTED:	

ERIS ENVIRONMENTAL DATA REPORT
 CALIFORNIA LEAKING UNDERGROUND STORAGE TANK REPORT
 LRST - PLOTTABLE SITES - PAGE 9

ERIS Report #185141A

Aug 12, 1997

ERIS ID	FACILITY	ADDRESS	MAP ID
06005013367	Lincoln Properties DISTANCE FROM SITE: 0.47 Miles DIRECTION FROM SITE: Southeast	1946-1958 Williams St San Leandro, CA 94577-2304 COUNTY: Alameda	101
CASE NO.: 01-0912 REPORT DATE: 12/11/89 CASE TYPE: Other CASE CLOSED: 09/10/96 REMEDIAL ACTION: REMEDIATION PLAN: LEAK BEING CONFIRMED: LEAK CAUSE: Structure Failure		STATUS: Case Closed SUBSTANCE: Diesel ABATEMENT METHOD: No Action Taken POLLUTION CHARACTERIZATION: POST REMEDIAL ACTION MONITORING: PRELIMINARY SITE ASSESSMENT UNDERWAY: 07/26/89 PRELIMINARY SITE ASSESSMENT WORKPLAN SUBMITTED:	
06005016875	Par Kern Supply DISTANCE FROM SITE: 0.48 Miles DIRECTION FROM SITE: Northwest	888 Carden St San Leandro, CA 94577-1119 COUNTY: Alameda	102
CASE NO.: 01-1926 REPORT DATE: Not Reported CASE TYPE: Other CASE CLOSED: 02/01/96 REMEDIAL ACTION: REMEDIATION PLAN: LEAK BEING CONFIRMED: 04/21/94 LEAK CAUSE: Unknown		STATUS: Case Closed SUBSTANCE: Gasoline ABATEMENT METHOD: No Action Taken POLLUTION CHARACTERIZATION: POST REMEDIAL ACTION MONITORING: PRELIMINARY SITE ASSESSMENT UNDERWAY: PRELIMINARY SITE ASSESSMENT WORKPLAN SUBMITTED:	
06005002267	Atlas Freight Company DISTANCE FROM SITE: 0.49 Miles DIRECTION FROM SITE: Northeast	993 Beecher St San Leandro, CA 94577-1249 COUNTY: Alameda	107
CASE NO.: 01-0133 REPORT DATE: 01/30/88 CASE TYPE: Other CASE CLOSED: 09/14/95 REMEDIAL ACTION: REMEDIATION PLAN: LEAK BEING CONFIRMED: LEAK CAUSE: Not Reported		STATUS: Case Closed SUBSTANCE: Diesel ABATEMENT METHOD: No Action Taken POLLUTION CHARACTERIZATION: POST REMEDIAL ACTION MONITORING: PRELIMINARY SITE ASSESSMENT UNDERWAY: PRELIMINARY SITE ASSESSMENT WORKPLAN SUBMITTED: 10/30/92	
CASE NO.: 4431 REPORT DATE: 01/30/88 CASE TYPE: Other CASE CLOSED: 09/14/95 REMEDIAL ACTION: REMEDIATION PLAN: LEAK BEING CONFIRMED: LEAK CAUSE: Structure Failure		STATUS: Case Closed SUBSTANCE: Not Reported ABATEMENT METHOD: No Action Taken POLLUTION CHARACTERIZATION: POST REMEDIAL ACTION MONITORING: PRELIMINARY SITE ASSESSMENT UNDERWAY: PRELIMINARY SITE ASSESSMENT WORKPLAN SUBMITTED: 10/30/92	
06005016881	Paradiso DISTANCE FROM SITE: 0.49 Miles DIRECTION FROM SITE: Northeast	990 Beecher St San Leandro, CA 94577-1250 COUNTY: Alameda	108
CASE NO.: 01-1136 REPORT DATE: 08/04/86 CASE TYPE: Other CASE CLOSED: 11/02/95 REMEDIAL ACTION: REMEDIATION PLAN: LEAK BEING CONFIRMED: LEAK CAUSE: Structure Failure		STATUS: Case Closed SUBSTANCE: Gasoline ABATEMENT METHOD: No Action Taken POLLUTION CHARACTERIZATION: POST REMEDIAL ACTION MONITORING: PRELIMINARY SITE ASSESSMENT UNDERWAY: PRELIMINARY SITE ASSESSMENT WORKPLAN SUBMITTED: 10/06/95	
06005010653	Grim Property DISTANCE FROM SITE: 0.51 Miles DIRECTION FROM SITE: Northeast	1884 Davis St San Leandro, CA 94577-1207 COUNTY: Alameda	109

ERIS ENVIRONMENTAL DATA REPORT
 CALIFORNIA LEAKING UNDERGROUND STORAGE TANK REPORT
 LRST - PLOTTABLE SITES - PAGE 10

ERIS Report #185141A

Aug 12, 1997

ERIS ID	FACILITY	ADDRESS	MAP ID
	CASE NO.: 01-1864 REPORT DATE: 02/01/84 CASE TYPE: Other CASE CLOSED: 03/03/94 REMEDIAL ACTION: REMEDIATION PLAN: LEAK BEING CONFIRMED: LEAK CAUSE: Unknown	STATUS: Case Closed SUBSTANCE: Diesel ABATEMENT METHOD: Excavate And Treat POLLUTION CHARACTERIZATION: POST REMEDIAL ACTION MONITORING: PRELIMINARY SITE ASSESSMENT UNDERWAY: PRELIMINARY SITE ASSESSMENT WORKPLAN SUBMITTED: 02/01/94	
06005020115	Shell DISTANCE FROM SITE: 0.55 Miles DIRECTION FROM SITE: Southeast	2175 Marina Blvd San Leandro, CA 94577-3209 COUNTY: Alameda	115
	CASE NO.: 01-1342 REPORT DATE: 04/20/89 CASE TYPE: Other CASE CLOSED: 07/18/95 REMEDIAL ACTION: REMEDIATION PLAN: LEAK BEING CONFIRMED: LEAK CAUSE: Not Reported	STATUS: Case Closed SUBSTANCE: Waste Oil ABATEMENT METHOD: Excavate And Dispose POLLUTION CHARACTERIZATION: POST REMEDIAL ACTION MONITORING: PRELIMINARY SITE ASSESSMENT UNDERWAY: 08/10/90 PRELIMINARY SITE ASSESSMENT WORKPLAN SUBMITTED:	
	CASE NO.: 1023 REPORT DATE: 04/20/89 CASE TYPE: Other CASE CLOSED: 07/18/95 REMEDIAL ACTION: REMEDIATION PLAN: LEAK BEING CONFIRMED: LEAK CAUSE: Structure Failure	STATUS: Case Closed SUBSTANCE: Not Reported ABATEMENT METHOD: Excavate And Dispose POLLUTION CHARACTERIZATION: POST REMEDIAL ACTION MONITORING: PRELIMINARY SITE ASSESSMENT UNDERWAY: 08/10/90 PRELIMINARY SITE ASSESSMENT WORKPLAN SUBMITTED:	
06005004106	Caltrans DISTANCE FROM SITE: 0.58 Miles DIRECTION FROM SITE: Southeast	1993 Marina Blvd San Leandro, CA 94577-3246 COUNTY: Alameda	121
	CASE NO.: 01-0270 REPORT DATE: 10/29/86 CASE TYPE: Soil Only CASE CLOSED: REMEDIAL ACTION: REMEDIATION PLAN: LEAK BEING CONFIRMED: LEAK CAUSE: Structure Failure	STATUS: Leak Being Confirmed SUBSTANCE: Diesel ABATEMENT METHOD: No Action Taken POLLUTION CHARACTERIZATION: POST REMEDIAL ACTION MONITORING: PRELIMINARY SITE ASSESSMENT UNDERWAY: PRELIMINARY SITE ASSESSMENT WORKPLAN SUBMITTED:	
06005011810	Ingersoll Rand Equipment DISTANCE FROM SITE: 0.58 Miles DIRECTION FROM SITE: Southeast	1944 Marina Blvd San Leandro, CA 94577-3207 COUNTY: Alameda	123
	CASE NO.: 01-0796 REPORT DATE: 11/02/89 CASE TYPE: Other CASE CLOSED: REMEDIAL ACTION: REMEDIATION PLAN: LEAK BEING CONFIRMED: LEAK CAUSE: Not Reported	STATUS: Pollution Characterization SUBSTANCE: Diesel ABATEMENT METHOD: No Action Taken POLLUTION CHARACTERIZATION: 01/13/90 POST REMEDIAL ACTION MONITORING: PRELIMINARY SITE ASSESSMENT UNDERWAY: 11/10/89 PRELIMINARY SITE ASSESSMENT WORKPLAN SUBMITTED:	
	CASE NO.: 2810 REPORT DATE: 11/02/89 CASE TYPE: Not Reported CASE CLOSED: REMEDIAL ACTION: REMEDIATION PLAN: LEAK BEING CONFIRMED: LEAK CAUSE: Structure Failure	STATUS: Pollution Characterization SUBSTANCE: Not Reported ABATEMENT METHOD: No Action Taken POLLUTION CHARACTERIZATION: 01/13/90 POST REMEDIAL ACTION MONITORING: PRELIMINARY SITE ASSESSMENT UNDERWAY: 11/10/89 PRELIMINARY SITE ASSESSMENT WORKPLAN SUBMITTED:	
06005016406	Owens Corning Fiberglass DISTANCE FROM SITE: 0.58 Miles DIRECTION FROM SITE: Southeast	2001 Marina Blvd San Leandro, CA 94577-3204 COUNTY: Alameda	119

ERIS ENVIRONMENTAL DATA REPORT
 CALIFORNIA LEAKING UNDERGROUND STORAGE TANK REPORT
 LRST - PLOTTABLE SITES - PAGE 11

ERIS Report #185141A

Aug 12, 1997

ERIS ID	FACILITY	ADDRESS	MAP ID
	CASE NO.: 01-1105 REPORT DATE: 09/18/89 CASE TYPE: Other CASE CLOSED: REMEDIAL ACTION: REMEDIATION PLAN: LEAK BEING CONFIRMED: LEAK CAUSE: Structure Failure	STATUS: Pollution Characterization SUBSTANCE: Waste Oil ABATEMENT METHOD: Excavate And Dispose POLLUTION CHARACTERIZATION: 09/11/90 POST REMEDIAL ACTION MONITORING: PRELIMINARY SITE ASSESSMENT UNDERWAY: 02/15/88 PRELIMINARY SITE ASSESSMENT WORKPLAN SUBMITTED:	
06005016764	Pacific Steel & Supply DISTANCE FROM SITE: 0.58 Miles DIRECTION FROM SITE: Southeast	2011 Marina Blvd San Leandro, CA 94577-3204 COUNTY: Alameda	120
	CASE NO.: 01-1127 REPORT DATE: 10/09/86 CASE TYPE: Other CASE CLOSED: 02/09/95 REMEDIAL ACTION: REMEDIATION PLAN: LEAK BEING CONFIRMED: LEAK CAUSE: Not Reported	STATUS: Case Closed SUBSTANCE: Gasoline ABATEMENT METHOD: Excavate And Dispose POLLUTION CHARACTERIZATION: POST REMEDIAL ACTION MONITORING: PRELIMINARY SITE ASSESSMENT UNDERWAY: 09/22/89 PRELIMINARY SITE ASSESSMENT WORKPLAN SUBMITTED:	
	CASE NO.: 4434 REPORT DATE: 10/09/86 CASE TYPE: Other CASE CLOSED: 02/09/95 REMEDIAL ACTION: REMEDIATION PLAN: LEAK BEING CONFIRMED: LEAK CAUSE: Structure Failure	STATUS: Case Closed SUBSTANCE: Not Reported ABATEMENT METHOD: Excavate And Dispose POLLUTION CHARACTERIZATION: POST REMEDIAL ACTION MONITORING: PRELIMINARY SITE ASSESSMENT UNDERWAY: 09/22/89 PRELIMINARY SITE ASSESSMENT WORKPLAN SUBMITTED:	
06005014453	Middleton Welders Supply DISTANCE FROM SITE: 0.63 Miles DIRECTION FROM SITE: Northeast	1771 Timothy Dr San Leandro, CA 94577-2313 COUNTY: Alameda	131
	CASE NO.: 01-0970 REPORT DATE: 10/21/86 CASE TYPE: Soil Only CASE CLOSED: 10/11/95 REMEDIAL ACTION: REMEDIATION PLAN: LEAK BEING CONFIRMED: LEAK CAUSE: Structure Failure	STATUS: Case Closed SUBSTANCE: Gasoline ABATEMENT METHOD: No Action Taken POLLUTION CHARACTERIZATION: POST REMEDIAL ACTION MONITORING: PRELIMINARY SITE ASSESSMENT UNDERWAY: PRELIMINARY SITE ASSESSMENT WORKPLAN SUBMITTED:	
06005017172	Pets Paletta DISTANCE FROM SITE: 0.63 Miles DIRECTION FROM SITE: Northeast	1710 Timothy Dr San Leandro, CA 94577-2314 COUNTY: Alameda	133
	CASE NO.: 01-1996 REPORT DATE: 10/18/94 CASE TYPE: Soil Only CASE CLOSED: 02/01/96 REMEDIAL ACTION: REMEDIATION PLAN: LEAK BEING CONFIRMED: 08/23/94 LEAK CAUSE: Structure Failure	STATUS: Case Closed SUBSTANCE: Gasoline ABATEMENT METHOD: No Action Taken POLLUTION CHARACTERIZATION: POST REMEDIAL ACTION MONITORING: PRELIMINARY SITE ASSESSMENT UNDERWAY: PRELIMINARY SITE ASSESSMENT WORKPLAN SUBMITTED:	
06005008514	Exxon DISTANCE FROM SITE: 0.65 Miles DIRECTION FROM SITE: Southeast	1790 Marina Blvd San Leandro, CA 94577-4203 COUNTY: Alameda	134
	CASE NO.: 01-1885 REPORT DATE: Not Reported CASE TYPE: Other CASE CLOSED: 11/09/95 REMEDIAL ACTION: REMEDIATION PLAN: LEAK BEING CONFIRMED: LEAK CAUSE: Unknown	STATUS: Pollution Characterization SUBSTANCE: Gasoline ABATEMENT METHOD: Excavate And Dispose POLLUTION CHARACTERIZATION: 03/03/94 POST REMEDIAL ACTION MONITORING: PRELIMINARY SITE ASSESSMENT UNDERWAY: PRELIMINARY SITE ASSESSMENT WORKPLAN SUBMITTED:	

ERIIS ENVIRONMENTAL DATA REPORT
 CALIFORNIA LEAKING UNDERGROUND STORAGE TANK REPORT
 LRST - PLOTTABLE SITES - PAGE 12

ERIIS Report #185141A

Aug 12, 1997

ERIIS ID	FACILITY	ADDRESS	MAP ID
06005007856	E F Felt Inc DISTANCE FROM SITE: 0.66 Miles DIRECTION FROM SITE: Northeast	1798 Timothy Dr San Leandro, CA 94577-2314 COUNTY: Alameda	136
CASE NO.: 01-1922 REPORT DATE: Not Reported CASE TYPE: Soil Only CASE CLOSED: 04/01/97 REMEDIAL ACTION: REMEDIATION PLAN: LEAK BEING CONFIRMED: 07/14/93 LEAK CAUSE: Unknown		STATUS: Case Closed SUBSTANCE: Diesel ABATEMENT METHOD: Excavate And Dispose POLLUTION CHARACTERIZATION: POST REMEDIAL ACTION MONITORING: PRELIMINARY SITE ASSESSMENT UNDERWAY: PRELIMINARY SITE ASSESSMENT WORKPLAN SUBMITTED:	
06005025013	Utility Trailer DISTANCE FROM SITE: 0.69 Miles DIRECTION FROM SITE: Northwest	485 Hester St San Leandro, CA 94577-1025 COUNTY: Alameda	140
CASE NO.: 01-1802 REPORT DATE: 03/25/93 CASE TYPE: Other CASE CLOSED: 04/01/94 REMEDIAL ACTION: REMEDIATION PLAN: LEAK BEING CONFIRMED: LEAK CAUSE: Not Reported		STATUS: Case Closed SUBSTANCE: Diesel ABATEMENT METHOD: No Action Taken POLLUTION CHARACTERIZATION: POST REMEDIAL ACTION MONITORING: PRELIMINARY SITE ASSESSMENT UNDERWAY: PRELIMINARY SITE ASSESSMENT WORKPLAN SUBMITTED:	
06005013638	Lucky Distribution DISTANCE FROM SITE: 0.72 Miles DIRECTION FROM SITE: Southeast	1701 Marina Blvd San Leandro, CA 94577-4230 COUNTY: Alameda	144
CASE NO.: 01-0928 REPORT DATE: 07/04/86 CASE TYPE: Other CASE CLOSED: 08/10/95 REMEDIAL ACTION: REMEDIATION PLAN: 06/02/94 LEAK BEING CONFIRMED: LEAK CAUSE: Structure Failure		STATUS: Case Closed SUBSTANCE: Gasoline ABATEMENT METHOD: No Action Taken POLLUTION CHARACTERIZATION: POST REMEDIAL ACTION MONITORING: PRELIMINARY SITE ASSESSMENT UNDERWAY: 07/25/86 PRELIMINARY SITE ASSESSMENT WORKPLAN SUBMITTED:	
06005013703	M G C Sullivan & Brampton DISTANCE FROM SITE: 0.76 Miles DIRECTION FROM SITE: Southeast	1688 Abram Ct San Leandro, CA 94577-3227 COUNTY: Alameda	148
CASE NO.: 01-0968 REPORT DATE: 08/26/91 CASE TYPE: Other CASE CLOSED: 05/19/93 REMEDIAL ACTION: REMEDIATION PLAN: LEAK BEING CONFIRMED: LEAK CAUSE: Structure Failure		STATUS: Case Closed SUBSTANCE: Gasoline ABATEMENT METHOD: Excavate And Treat POLLUTION CHARACTERIZATION: POST REMEDIAL ACTION MONITORING: PRELIMINARY SITE ASSESSMENT UNDERWAY: 01/24/92 PRELIMINARY SITE ASSESSMENT WORKPLAN SUBMITTED: 08/26/91	
06005026177	Yale Material Handling DISTANCE FROM SITE: 0.81 Miles DIRECTION FROM SITE: Southeast	2303 Merced St San Leandro, CA 94577-4208 COUNTY: Alameda	159
CASE NO.: 01-1909 REPORT DATE: 09/03/93 CASE TYPE: Other CASE CLOSED: 04/09/96 REMEDIAL ACTION: REMEDIATION PLAN: LEAK BEING CONFIRMED: LEAK CAUSE: Unknown		STATUS: Case Closed SUBSTANCE: Gasoline ABATEMENT METHOD: No Action Taken POLLUTION CHARACTERIZATION: POST REMEDIAL ACTION MONITORING: PRELIMINARY SITE ASSESSMENT UNDERWAY: PRELIMINARY SITE ASSESSMENT WORKPLAN SUBMITTED: 08/31/93	

ERIS ENVIRONMENTAL DATA REPORT
 CALIFORNIA LEAKING UNDERGROUND STORAGE TANK REPORT
 LRST - PLOTTABLE SITES - PAGE 13

ERIS Report #185141A

Aug 12, 1997

ERIS ID	FACILITY	ADDRESS	MAP ID
06005004614	Champion DISTANCE FROM SITE: 0.82 Miles DIRECTION FROM SITE: Northwest	425 Hester St San Leandro, CA 94577-1025 COUNTY: Alameda	166
CASE NO.: 01-0762 REPORT DATE: 07/29/85 CASE TYPE: Other CASE CLOSED: REMEDIAL ACTION: REMEDIATION PLAN: LEAK BEING CONFIRMED: LEAK CAUSE: Structure Failure		STATUS: Leak Being Confirmed SUBSTANCE: Solvents ABATEMENT METHOD: Excavate And Dispose POLLUTION CHARACTERIZATION: POST REMEDIAL ACTION MONITORING: PRELIMINARY SITE ASSESSMENT UNDERWAY: PRELIMINARY SITE ASSESSMENT WORKPLAN SUBMITTED:	
06005017868	R M T Landscaping DISTANCE FROM SITE: 0.82 Miles DIRECTION FROM SITE: Northwest	520 Doolittle Dr San Leandro, CA 94577-1017 COUNTY: Alameda	165
CASE NO.: 01-1962 REPORT DATE: Not Reported CASE TYPE: Soil Only CASE CLOSED: 10/25/94 REMEDIAL ACTION: REMEDIATION PLAN: LEAK BEING CONFIRMED: LEAK CAUSE: Unknown		STATUS: Case Closed SUBSTANCE: Miscellaneous Motor Vehicle Fuels ABATEMENT METHOD: Not Reported POLLUTION CHARACTERIZATION: POST REMEDIAL ACTION MONITORING: PRELIMINARY SITE ASSESSMENT UNDERWAY: PRELIMINARY SITE ASSESSMENT WORKPLAN SUBMITTED:	
06005019221	San Leandro Airport Park DISTANCE FROM SITE: 0.82 Miles DIRECTION FROM SITE: Northwest	701 754 Whitney St San Leandro, CA 94577 COUNTY: Alameda	167
CASE NO.: 01-1291 REPORT DATE: 09/16/91 CASE TYPE: Other CASE CLOSED: REMEDIAL ACTION: REMEDIATION PLAN: LEAK BEING CONFIRMED: LEAK CAUSE: Not Reported		STATUS: Preliminary Site Assessment Workplan Submitted SUBSTANCE: Solvents ABATEMENT METHOD: No Action Taken POLLUTION CHARACTERIZATION: POST REMEDIAL ACTION MONITORING: PRELIMINARY SITE ASSESSMENT UNDERWAY: PRELIMINARY SITE ASSESSMENT WORKPLAN SUBMITTED: 09/16/91	
CASE NO.: 4635 REPORT DATE: 09/16/91 CASE TYPE: Other CASE CLOSED: REMEDIAL ACTION: REMEDIATION PLAN: LEAK BEING CONFIRMED: LEAK CAUSE: Structure Failure		STATUS: Preliminary Site Assessment Workplan Submitted SUBSTANCE: Not Reported ABATEMENT METHOD: No Action Taken POLLUTION CHARACTERIZATION: POST REMEDIAL ACTION MONITORING: PRELIMINARY SITE ASSESSMENT UNDERWAY: PRELIMINARY SITE ASSESSMENT WORKPLAN SUBMITTED: 09/16/91	
06005004256	Canteen Corp DISTANCE FROM SITE: 0.85 Miles DIRECTION FROM SITE: Southeast	1959 Republic Ave San Leandro, CA 94577-4220 COUNTY: Alameda	173
CASE NO.: 01-0519 REPORT DATE: 09/21/92 CASE TYPE: Soil Only CASE CLOSED: 08/24/94 REMEDIAL ACTION: REMEDIATION PLAN: LEAK BEING CONFIRMED: LEAK CAUSE: Structure Failure		STATUS: Case Closed SUBSTANCE: Gasoline ABATEMENT METHOD: Excavate And Dispose POLLUTION CHARACTERIZATION: POST REMEDIAL ACTION MONITORING: PRELIMINARY SITE ASSESSMENT UNDERWAY: 04/14/93 PRELIMINARY SITE ASSESSMENT WORKPLAN SUBMITTED:	
06005003535	Broadmoor Electric DISTANCE FROM SITE: 0.86 Miles DIRECTION FROM SITE: Southeast	1947 Republic Ave San Leandro, CA 94577-4220 COUNTY: Alameda	176

ERIIS ENVIRONMENTAL DATA REPORT
 CALIFORNIA LEAKING UNDERGROUND STORAGE TANK REPORT
 LRST - PLOTTABLE SITES - PAGE 14

ERIIS Report #185141A

Aug 12, 1997

ERIIS ID	FACILITY	ADDRESS	MAP ID
	CASE NO.: 01-1971 REPORT DATE: 07/08/92 CASE TYPE: Other CASE CLOSED: 11/09/95 REMEDIAL ACTION: REMEDIATION PLAN: LEAK BEING CONFIRMED: LEAK CAUSE: Unknown	STATUS: Case Closed SUBSTANCE: Gasoline ABATEMENT METHOD: No Action Taken POLLUTION CHARACTERIZATION: POST REMEDIAL ACTION MONITORING: PRELIMINARY SITE ASSESSMENT UNDERWAY: PRELIMINARY SITE ASSESSMENT WORKPLAN SUBMITTED:	
06005008058	Edgewater International DISTANCE FROM SITE: 0.86 Miles DIRECTION FROM SITE: Northwest	390 Doolittle Dr San Leandro, CA 94577-1015 COUNTY: Alameda	177
	CASE NO.: 01-1661 REPORT DATE: 01/04/88 CASE TYPE: Other CASE CLOSED: 11/09/95 REMEDIAL ACTION: REMEDIATION PLAN: LEAK BEING CONFIRMED: LEAK CAUSE: Not Reported	STATUS: Case Closed SUBSTANCE: Waste Oil ABATEMENT METHOD: No Action Taken POLLUTION CHARACTERIZATION: POST REMEDIAL ACTION MONITORING: PRELIMINARY SITE ASSESSMENT UNDERWAY: PRELIMINARY SITE ASSESSMENT WORKPLAN SUBMITTED:	
	CASE NO.: 2715 REPORT DATE: 01/04/88 CASE TYPE: Other CASE CLOSED: 11/09/95 REMEDIAL ACTION: REMEDIATION PLAN: LEAK BEING CONFIRMED: LEAK CAUSE: Structure Failure	STATUS: Case Closed SUBSTANCE: Not Reported ABATEMENT METHOD: No Action Taken POLLUTION CHARACTERIZATION: POST REMEDIAL ACTION MONITORING: PRELIMINARY SITE ASSESSMENT UNDERWAY: PRELIMINARY SITE ASSESSMENT WORKPLAN SUBMITTED:	
06005008076	Edwards Heat Treating DISTANCE FROM SITE: 0.86 Miles DIRECTION FROM SITE: Northwest	642 McCormick St San Leandro, CA 94577-1110 COUNTY: Alameda	179
	CASE NO.: 01-0549 REPORT DATE: 04/17/87 CASE TYPE: Soil Only CASE CLOSED: REMEDIAL ACTION: REMEDIATION PLAN: LEAK BEING CONFIRMED: 10/11/95 LEAK CAUSE: Structure Failure	STATUS: Leak Being Confirmed SUBSTANCE: Diesel ABATEMENT METHOD: No Action Taken POLLUTION CHARACTERIZATION: POST REMEDIAL ACTION MONITORING: PRELIMINARY SITE ASSESSMENT UNDERWAY: PRELIMINARY SITE ASSESSMENT WORKPLAN SUBMITTED:	
06005019542	Schmitz Meats DISTANCE FROM SITE: 0.86 Miles DIRECTION FROM SITE: Northwest	410 Hester St San Leandro, CA 94577-1024 COUNTY: Alameda	178
	CASE NO.: 01-1869 REPORT DATE: 10/19/93 CASE TYPE: Other CASE CLOSED: REMEDIAL ACTION: REMEDIATION PLAN: LEAK BEING CONFIRMED: LEAK CAUSE: Unknown	STATUS: Preliminary Site Assessment Workplan Submitted SUBSTANCE: Diesel ABATEMENT METHOD: No Action Taken POLLUTION CHARACTERIZATION: POST REMEDIAL ACTION MONITORING: PRELIMINARY SITE ASSESSMENT UNDERWAY: PRELIMINARY SITE ASSESSMENT WORKPLAN SUBMITTED: 03/02/94	
06005000689	Aervoe Pacific DISTANCE FROM SITE: 0.87 Miles DIRECTION FROM SITE: Southeast	2424 Merced St San Leandro, CA 94577-4211 COUNTY: Alameda	180
	CASE NO.: 01-0036 REPORT DATE: 09/02/86 CASE TYPE: Soil Only CASE CLOSED: REMEDIAL ACTION: REMEDIATION PLAN: LEAK BEING CONFIRMED: LEAK CAUSE: Not Reported	STATUS: Preliminary Site Assessment Workplan Submitted SUBSTANCE: Miscellaneous Motor Vehicle Fuels ABATEMENT METHOD: No Action Taken POLLUTION CHARACTERIZATION: POST REMEDIAL ACTION MONITORING: PRELIMINARY SITE ASSESSMENT UNDERWAY: PRELIMINARY SITE ASSESSMENT WORKPLAN SUBMITTED: 03/21/91	

ERIIS ENVIRONMENTAL DATA REPORT
 CALIFORNIA LEAKING UNDERGROUND STORAGE TANK REPORT
 LRST - PLOTTABLE SITES - PAGE 15

ERIIS Report #185141A

Aug 12, 1997

ERIIS ID	FACILITY	ADDRESS	MAP ID
06005000690	Aerovoe Pacific DISTANCE FROM SITE: 0.87 Miles DIRECTION FROM SITE: Southeast	2420 Merced St San Leandro, CA 94577-4211 COUNTY: Alameda	181
CASE NO.: 01NBC0001 REPORT DATE: 09/02/86 CASE TYPE: Soil Only CASE CLOSED: REMEDIAL ACTION: REMEDIATION PLAN: LEAK BEING CONFIRMED: LEAK CAUSE: Structure Failure		STATUS: Preliminary Site Assessment Workplan Submitted SUBSTANCE: Not Reported ABATEMENT METHOD: No Action Taken POLLUTION CHARACTERIZATION: POST REMEDIAL ACTION MONITORING: PRELIMINARY SITE ASSESSMENT UNDERWAY: PRELIMINARY SITE ASSESSMENT WORKPLAN SUBMITTED: 03/21/91	
06005009912	G M Training Center DISTANCE FROM SITE: 0.87 Miles DIRECTION FROM SITE: Southeast	1444 Marina Blvd San Leandro, CA 94577-3327 COUNTY: Alameda	182
CASE NO.: 01-0705 REPORT DATE: 10/25/89 CASE TYPE: Other CASE CLOSED: 04/30/96 REMEDIAL ACTION: REMEDIATION PLAN: LEAK BEING CONFIRMED: LEAK CAUSE: Not Reported		STATUS: Case Closed SUBSTANCE: Waste Oil ABATEMENT METHOD: No Action Taken POLLUTION CHARACTERIZATION: POST REMEDIAL ACTION MONITORING: PRELIMINARY SITE ASSESSMENT UNDERWAY: 01/22/91 PRELIMINARY SITE ASSESSMENT WORKPLAN SUBMITTED:	
CASE NO.: 01NBC0017 REPORT DATE: 10/25/89 CASE TYPE: Other CASE CLOSED: 04/30/96 REMEDIAL ACTION: REMEDIATION PLAN: LEAK BEING CONFIRMED: LEAK CAUSE: Structure Failure		STATUS: Case Closed SUBSTANCE: Not Reported ABATEMENT METHOD: No Action Taken POLLUTION CHARACTERIZATION: POST REMEDIAL ACTION MONITORING: PRELIMINARY SITE ASSESSMENT UNDERWAY: 01/22/91 PRELIMINARY SITE ASSESSMENT WORKPLAN SUBMITTED:	
06005015393	Moore Business Forms DISTANCE FROM SITE: 0.89 Miles DIRECTION FROM SITE: Northwest	528 Whitney St San Leandro, CA 94577-1114 COUNTY: Alameda	187
CASE NO.: 01-1015 REPORT DATE: 11/19/84 CASE TYPE: Other CASE CLOSED: 06/15/95 REMEDIAL ACTION: REMEDIATION PLAN: 07/26/94 LEAK BEING CONFIRMED: 11/19/84 LEAK CAUSE: Structure Failure		STATUS: Case Closed SUBSTANCE: Diesel ABATEMENT METHOD: Remove Free Product POLLUTION CHARACTERIZATION: POST REMEDIAL ACTION MONITORING: PRELIMINARY SITE ASSESSMENT UNDERWAY: 04/19/91 PRELIMINARY SITE ASSESSMENT WORKPLAN SUBMITTED:	
06005009907	G I Trucking Company DISTANCE FROM SITE: 0.92 Miles DIRECTION FROM SITE: Northwest	1750 Adams Ave San Leandro, CA 94577-1002 COUNTY: Alameda	193
CASE NO.: 01-0977 REPORT DATE: 03/13/87 CASE TYPE: Other CASE CLOSED: REMEDIAL ACTION: REMEDIATION PLAN: LEAK BEING CONFIRMED: LEAK CAUSE: Not Reported		STATUS: Pollution Characterization SUBSTANCE: Diesel ABATEMENT METHOD: Excavate And Dispose POLLUTION CHARACTERIZATION: 11/21/89 POST REMEDIAL ACTION MONITORING: PRELIMINARY SITE ASSESSMENT UNDERWAY: 12/31/86 PRELIMINARY SITE ASSESSMENT WORKPLAN SUBMITTED:	
CASE NO.: 1373 REPORT DATE: 03/13/87 CASE TYPE: Other CASE CLOSED: REMEDIAL ACTION: REMEDIATION PLAN: LEAK BEING CONFIRMED: LEAK CAUSE: Structure Failure		STATUS: Pollution Characterization SUBSTANCE: Not Reported ABATEMENT METHOD: Excavate And Dispose POLLUTION CHARACTERIZATION: 11/21/89 POST REMEDIAL ACTION MONITORING: PRELIMINARY SITE ASSESSMENT UNDERWAY: 12/31/86 PRELIMINARY SITE ASSESSMENT WORKPLAN SUBMITTED:	

ERIIS ENVIRONMENTAL DATA REPORT
 CALIFORNIA LEAKING UNDERGROUND STORAGE TANK REPORT
 LRST - PLOTTABLE SITES - PAGE 16

ERIIS Report #185141A

Aug 12, 1997

ERIIS ID	FACILITY	ADDRESS	MAP ID
06005013295	Leuteneker Inc DISTANCE FROM SITE: 0.92 Miles DIRECTION FROM SITE: Northwest	476 Whitney St San Leandro, CA 94577-1112 COUNTY: Alameda	195
CASE NO.: 01-0899 REPORT DATE: 10/13/87 CASE TYPE: Other CASE CLOSED: REMEDIAL ACTION: REMEDIATION PLAN: LEAK BEING CONFIRMED: LEAK CAUSE: Structure Failure		STATUS: Leak Being Confirmed SUBSTANCE: Gasoline ABATEMENT METHOD: No Action Taken POLLUTION CHARACTERIZATION: POST REMEDIAL ACTION MONITORING: PRELIMINARY SITE ASSESSMENT UNDERWAY: PRELIMINARY SITE ASSESSMENT WORKPLAN SUBMITTED:	
06005004907	Chevron DISTANCE FROM SITE: 0.93 Miles DIRECTION FROM SITE: Southeast	13700 Doolittle Dr San Leandro, CA 94577-5551 COUNTY: Alameda	197
CASE NO.: 01-0322 REPORT DATE: 05/09/86 CASE TYPE: Soil Only CASE CLOSED: 10/11/95 REMEDIAL ACTION: REMEDIATION PLAN: LEAK BEING CONFIRMED: LEAK CAUSE: Structure Failure		STATUS: Case Closed SUBSTANCE: Waste Oil ABATEMENT METHOD: No Action Taken POLLUTION CHARACTERIZATION: POST REMEDIAL ACTION MONITORING: PRELIMINARY SITE ASSESSMENT UNDERWAY: PRELIMINARY SITE ASSESSMENT WORKPLAN SUBMITTED:	
06005025309	Vijon Laboratories DISTANCE FROM SITE: 0.93 Miles DIRECTION FROM SITE: Northwest	2055 Adams Ave San Leandro, CA 94577-1007 COUNTY: Alameda	199
CASE NO.: 01NBC0043 REPORT DATE: 01/30/87 CASE TYPE: Undefined CASE CLOSED: REMEDIAL ACTION: REMEDIATION PLAN: LEAK BEING CONFIRMED: LEAK CAUSE: Structure Failure		STATUS: Case Closed SUBSTANCE: Not Reported ABATEMENT METHOD: No Action Taken POLLUTION CHARACTERIZATION: POST REMEDIAL ACTION MONITORING: PRELIMINARY SITE ASSESSMENT UNDERWAY: PRELIMINARY SITE ASSESSMENT WORKPLAN SUBMITTED:	
06005016044	O K Trucking DISTANCE FROM SITE: 0.94 Miles DIRECTION FROM SITE: Southeast	13700 Catalina St San Leandro, CA 94577-5502 COUNTY: Alameda	201
CASE NO.: 01-0488 REPORT DATE: 10/17/91 CASE TYPE: Other CASE CLOSED: REMEDIAL ACTION: REMEDIATION PLAN: LEAK BEING CONFIRMED: 07/30/93 LEAK CAUSE: Not Reported		STATUS: Leak Being Confirmed SUBSTANCE: Diesel ABATEMENT METHOD: Excavate And Dispose POLLUTION CHARACTERIZATION: POST REMEDIAL ACTION MONITORING: PRELIMINARY SITE ASSESSMENT UNDERWAY: PRELIMINARY SITE ASSESSMENT WORKPLAN SUBMITTED:	
CASE NO.: 752 REPORT DATE: 10/17/91 CASE TYPE: Other CASE CLOSED: REMEDIAL ACTION: REMEDIATION PLAN: LEAK BEING CONFIRMED: 07/30/93 LEAK CAUSE: Structure Failure		STATUS: Leak Being Confirmed SUBSTANCE: Not Reported ABATEMENT METHOD: Excavate And Dispose POLLUTION CHARACTERIZATION: POST REMEDIAL ACTION MONITORING: PRELIMINARY SITE ASSESSMENT UNDERWAY: PRELIMINARY SITE ASSESSMENT WORKPLAN SUBMITTED:	
06005016701	Pacific Electric Supply DISTANCE FROM SITE: 0.94 Miles DIRECTION FROM SITE: Southeast	1906 Republic Ave San Leandro, CA 94577-4221 COUNTY: Alameda	202

ERIIS ENVIRONMENTAL DATA REPORT
 CALIFORNIA LEAKING UNDERGROUND STORAGE TANK REPORT
 LRST - PLOTTABLE SITES - PAGE 17

ERIIS Report #185141A

Aug 12, 1997

ERIIS ID	FACILITY	ADDRESS	MAP ID
	CASE NO.: 01-1120 REPORT DATE: 10/21/86 CASE TYPE: Other CASE CLOSED: 12/29/93 REMEDIAL ACTION: REMEDIATION PLAN: LEAK BEING CONFIRMED: LEAK CAUSE: Not Reported CASE NO.: 4436 REPORT DATE: 10/21/86 CASE TYPE: Other CASE CLOSED: 12/29/93 REMEDIAL ACTION: REMEDIATION PLAN: LEAK BEING CONFIRMED: LEAK CAUSE: Structure Failure	STATUS: Case Closed SUBSTANCE: Gasoline ABATEMENT METHOD: Excavate And Dispose POLLUTION CHARACTERIZATION: POST REMEDIAL ACTION MONITORING: PRELIMINARY SITE ASSESSMENT UNDERWAY: 01/19/90 PRELIMINARY SITE ASSESSMENT WORKPLAN SUBMITTED: STATUS: Case Closed SUBSTANCE: Not Reported ABATEMENT METHOD: Excavate And Dispose POLLUTION CHARACTERIZATION: POST REMEDIAL ACTION MONITORING: PRELIMINARY SITE ASSESSMENT UNDERWAY: 01/19/90 PRELIMINARY SITE ASSESSMENT WORKPLAN SUBMITTED:	
06005018985	Safeway Milk Plant DISTANCE FROM SITE: 0.94 Miles DIRECTION FROM SITE: Northwest	2000 Adams Ave San Leandro, CA 94577-1008 COUNTY: Alameda	203
	CASE NO.: 01-1281 REPORT DATE: 08/12/86 CASE TYPE: Other CASE CLOSED: 03/16/95 REMEDIAL ACTION: REMEDIATION PLAN: LEAK BEING CONFIRMED: LEAK CAUSE: Not Reported CASE NO.: 1196 REPORT DATE: 08/12/86 CASE TYPE: Other CASE CLOSED: 03/16/95 REMEDIAL ACTION: REMEDIATION PLAN: LEAK BEING CONFIRMED: LEAK CAUSE: Structure Failure	STATUS: Case Closed SUBSTANCE: Waste Oil ABATEMENT METHOD: Excavate And Treat POLLUTION CHARACTERIZATION: 02/11/91 POST REMEDIAL ACTION MONITORING: PRELIMINARY SITE ASSESSMENT UNDERWAY: 10/04/89 PRELIMINARY SITE ASSESSMENT WORKPLAN SUBMITTED: STATUS: Case Closed SUBSTANCE: Not Reported ABATEMENT METHOD: Excavate And Treat POLLUTION CHARACTERIZATION: 02/11/91 POST REMEDIAL ACTION MONITORING: PRELIMINARY SITE ASSESSMENT UNDERWAY: 10/04/89 PRELIMINARY SITE ASSESSMENT WORKPLAN SUBMITTED:	
06005018583	Rodding Cleaning Services DISTANCE FROM SITE: 0.96 Miles DIRECTION FROM SITE: Southeast	2585 Nicholson St San Leandro, CA 94577-4216 COUNTY: Alameda	205
	CASE NO.: 01-1255 REPORT DATE: 07/19/91 CASE TYPE: Soil Only CASE CLOSED: REMEDIAL ACTION: REMEDIATION PLAN: LEAK BEING CONFIRMED: LEAK CAUSE: Not Reported CASE NO.: 3570 REPORT DATE: 07/19/91 CASE TYPE: Soil Only CASE CLOSED: REMEDIAL ACTION: REMEDIATION PLAN: LEAK BEING CONFIRMED: LEAK CAUSE: Unknown	STATUS: No Action SUBSTANCE: Gasoline ABATEMENT METHOD: Excavate And Dispose POLLUTION CHARACTERIZATION: POST REMEDIAL ACTION MONITORING: PRELIMINARY SITE ASSESSMENT UNDERWAY: PRELIMINARY SITE ASSESSMENT WORKPLAN SUBMITTED: STATUS: No Action SUBSTANCE: Not Reported ABATEMENT METHOD: Excavate And Dispose POLLUTION CHARACTERIZATION: POST REMEDIAL ACTION MONITORING: PRELIMINARY SITE ASSESSMENT UNDERWAY: PRELIMINARY SITE ASSESSMENT WORKPLAN SUBMITTED:	
06005017058	Penhall DISTANCE FROM SITE: 0.97 Miles DIRECTION FROM SITE: Southeast	13750 Catalina St San Leandro, CA 94577-5502 COUNTY: Alameda	210
	CASE NO.: 01-1150 REPORT DATE: 06/01/83 CASE TYPE: Other CASE CLOSED: REMEDIAL ACTION: REMEDIATION PLAN: LEAK BEING CONFIRMED: LEAK CAUSE: Structure Failure	STATUS: Preliminary Site Assessment Underway SUBSTANCE: Gasoline ABATEMENT METHOD: No Action Taken POLLUTION CHARACTERIZATION: POST REMEDIAL ACTION MONITORING: PRELIMINARY SITE ASSESSMENT UNDERWAY: 04/20/87 PRELIMINARY SITE ASSESSMENT WORKPLAN SUBMITTED:	

ERIS ENVIRONMENTAL DATA REPORT
 CALIFORNIA LEAKING UNDERGROUND STORAGE TANK REPORT
 LRST - PLOTTABLE SITES - PAGE 18

ERIS Report #185141A

Aug 12, 1997

ERIS ID	FACILITY	ADDRESS	MAP ID
06005000609	Action Air Compressor DISTANCE FROM SITE: 0.98 Miles DIRECTION FROM SITE: Southeast	2625 Nicholson St San Leandro, CA 94577-4218 COUNTY: Alameda	213
	CASE NO.: 01-2161 REPORT DATE: 10/19/95 CASE TYPE: Other CASE CLOSED: 08/20/96 REMEDIAL ACTION: REMEDIATION PLAN: LEAK BEING CONFIRMED: 08/13/96 LEAK CAUSE: Not Reported	STATUS: Case Closed SUBSTANCE: Gasoline ABATEMENT METHOD: No Action Taken POLLUTION CHARACTERIZATION: POST REMEDIAL ACTION MONITORING: PRELIMINARY SITE ASSESSMENT UNDERWAY: PRELIMINARY SITE ASSESSMENT WORKPLAN SUBMITTED:	
	CASE NO.: 01NCY0330 REPORT DATE: 10/19/95 CASE TYPE: Other CASE CLOSED: 08/20/96 REMEDIAL ACTION: REMEDIATION PLAN: LEAK BEING CONFIRMED: 08/13/96 LEAK CAUSE: Unknown	STATUS: Case Closed SUBSTANCE: Not Reported ABATEMENT METHOD: No Action Taken POLLUTION CHARACTERIZATION: POST REMEDIAL ACTION MONITORING: PRELIMINARY SITE ASSESSMENT UNDERWAY: PRELIMINARY SITE ASSESSMENT WORKPLAN SUBMITTED:	
06005000727	Airborne Express DISTANCE FROM SITE: 0.98 Miles DIRECTION FROM SITE: Northwest	100 Doolittle Dr San Leandro, CA 94577-1014 COUNTY: Alameda	215
	CASE NO.: 01-1552 REPORT DATE: 02/03/89 CASE TYPE: Other CASE CLOSED: REMEDIAL ACTION: REMEDIATION PLAN: LEAK BEING CONFIRMED: LEAK CAUSE: Not Reported	STATUS: No Action SUBSTANCE: Diesel ABATEMENT METHOD: No Action Taken POLLUTION CHARACTERIZATION: POST REMEDIAL ACTION MONITORING: PRELIMINARY SITE ASSESSMENT UNDERWAY: PRELIMINARY SITE ASSESSMENT WORKPLAN SUBMITTED:	
	CASE NO.: 4441 REPORT DATE: 02/03/89 CASE TYPE: Other CASE CLOSED: REMEDIAL ACTION: REMEDIATION PLAN: LEAK BEING CONFIRMED: LEAK CAUSE: Structure Failure	STATUS: No Action SUBSTANCE: Not Reported ABATEMENT METHOD: No Action Taken POLLUTION CHARACTERIZATION: POST REMEDIAL ACTION MONITORING: PRELIMINARY SITE ASSESSMENT UNDERWAY: PRELIMINARY SITE ASSESSMENT WORKPLAN SUBMITTED:	
06005019223	San Leandro Disposal DISTANCE FROM SITE: 0.99 Miles DIRECTION FROM SITE: Southeast	2626 Nicholson St San Leandro, CA 94577-4219 COUNTY: Alameda	217
	CASE NO.: 01-1293 REPORT DATE: 10/31/90 CASE TYPE: Soil Only CASE CLOSED: REMEDIAL ACTION: REMEDIATION PLAN: LEAK BEING CONFIRMED: LEAK CAUSE: Structure Failure	STATUS: Leak Being Confirmed SUBSTANCE: Gasoline ABATEMENT METHOD: No Action Taken POLLUTION CHARACTERIZATION: POST REMEDIAL ACTION MONITORING: PRELIMINARY SITE ASSESSMENT UNDERWAY: PRELIMINARY SITE ASSESSMENT WORKPLAN SUBMITTED:	
06005023967	Unocal DISTANCE FROM SITE: 1.00 Miles DIRECTION FROM SITE: Northeast	1300 Davis St San Leandro, CA 94577-2440 COUNTY: Alameda	220
	CASE NO.: 01-1572 REPORT DATE: 03/15/89 CASE TYPE: Other CASE CLOSED: REMEDIAL ACTION: REMEDIATION PLAN: LEAK BEING CONFIRMED: LEAK CAUSE: Not Reported	STATUS: Pollution Characterization SUBSTANCE: Gasoline ABATEMENT METHOD: Excavate And Treat POLLUTION CHARACTERIZATION: 08/27/89 POST REMEDIAL ACTION MONITORING: PRELIMINARY SITE ASSESSMENT UNDERWAY: 04/17/89 PRELIMINARY SITE ASSESSMENT WORKPLAN SUBMITTED: 03/15/89	

ERIS ENVIRONMENTAL DATA REPORT
 CALIFORNIA LEAKING UNDERGROUND STORAGE TANK REPORT
 LRST - PLOTTABLE SITES - PAGE 19

ERIS Report #185141A

Aug 12, 1997

ERIS ID	FACILITY	ADDRESS	MAP ID
	CASE NO.: 2480 REPORT DATE: 03/15/89 CASE TYPE: Other CASE CLOSED: REMEDIAL ACTION: REMEDIATION PLAN: LEAK BEING CONFIRMED: LEAK CAUSE: Structure Failure	STATUS: Pollution Characterization SUBSTANCE: Not Reported ABATEMENT METHOD: Excavate And Treat POLLUTION CHARACTERIZATION: 08/27/89 POST REMEDIAL ACTION MONITORING: PRELIMINARY SITE ASSESSMENT UNDERWAY: 04/17/89 PRELIMINARY SITE ASSESSMENT WORKPLAN SUBMITTED: 03/15/89	
06005018315	Reynolds & Brown DISTANCE FROM SITE: 1.01 Miles DIRECTION FROM SITE: Southeast	2565 Merced St San Leandro, CA 94577-4207 COUNTY: Alameda	222
	CASE NO.: 01-1237 REPORT DATE: 09/24/86 CASE TYPE: Soil Only CASE CLOSED: 08/24/94 REMEDIAL ACTION: REMEDIATION PLAN: LEAK BEING CONFIRMED: LEAK CAUSE: Structure Failure	STATUS: Case Closed SUBSTANCE: Miscellaneous Motor Vehicle Fuels ABATEMENT METHOD: No Action Taken POLLUTION CHARACTERIZATION: POST REMEDIAL ACTION MONITORING: PRELIMINARY SITE ASSESSMENT UNDERWAY: PRELIMINARY SITE ASSESSMENT WORKPLAN SUBMITTED:	
06005012266	Joe's Tire Service DISTANCE FROM SITE: 1.04 Miles DIRECTION FROM SITE: Southeast	1200 Marina Blvd San Leandro, CA 94577-3323 COUNTY: Alameda	232
	CASE NO.: 01-2125 REPORT DATE: Not Reported CASE TYPE: Soil Only CASE CLOSED: 12/08/95 REMEDIAL ACTION: REMEDIATION PLAN: LEAK BEING CONFIRMED: 02/01/94 LEAK CAUSE: Unknown	STATUS: Case Closed SUBSTANCE: Gasoline ABATEMENT METHOD: Excavate And Treat POLLUTION CHARACTERIZATION: POST REMEDIAL ACTION MONITORING: PRELIMINARY SITE ASSESSMENT UNDERWAY: PRELIMINARY SITE ASSESSMENT WORKPLAN SUBMITTED:	
06005023315	Turrini DISTANCE FROM SITE: 1.09 Miles DIRECTION FROM SITE: Northeast	342 105th Ave Oakland, CA 94603-2937 COUNTY: Alameda	239
	CASE NO.: 01-1509 REPORT DATE: 09/18/91 CASE TYPE: Soil Only CASE CLOSED: REMEDIAL ACTION: REMEDIATION PLAN: LEAK BEING CONFIRMED: LEAK CAUSE: Structure Failure	STATUS: Leak Being Confirmed SUBSTANCE: Waste Oil ABATEMENT METHOD: No Action Taken POLLUTION CHARACTERIZATION: POST REMEDIAL ACTION MONITORING: PRELIMINARY SITE ASSESSMENT UNDERWAY: PRELIMINARY SITE ASSESSMENT WORKPLAN SUBMITTED:	
06005025256	Verl's Construction Inc DISTANCE FROM SITE: 1.09 Miles DIRECTION FROM SITE: Northeast	344 105th Ave Oakland, CA 94603-2937 COUNTY: Alameda	240
	CASE NO.: 01-1633 REPORT DATE: 02/14/90 CASE TYPE: Other CASE CLOSED: REMEDIAL ACTION: REMEDIATION PLAN: LEAK BEING CONFIRMED: LEAK CAUSE: Not Reported	STATUS: Leak Being Confirmed SUBSTANCE: Waste Oil ABATEMENT METHOD: Excavate And Dispose POLLUTION CHARACTERIZATION: POST REMEDIAL ACTION MONITORING: PRELIMINARY SITE ASSESSMENT UNDERWAY: PRELIMINARY SITE ASSESSMENT WORKPLAN SUBMITTED:	
	CASE NO.: 4242 REPORT DATE: 02/14/90 CASE TYPE: Other CASE CLOSED: REMEDIAL ACTION: REMEDIATION PLAN: LEAK BEING CONFIRMED: LEAK CAUSE: Structure Failure	STATUS: Leak Being Confirmed SUBSTANCE: Not Reported ABATEMENT METHOD: Excavate And Dispose POLLUTION CHARACTERIZATION: POST REMEDIAL ACTION MONITORING: PRELIMINARY SITE ASSESSMENT UNDERWAY: PRELIMINARY SITE ASSESSMENT WORKPLAN SUBMITTED:	

ERIIS ENVIRONMENTAL DATA REPORT
 CALIFORNIA LEAKING UNDERGROUND STORAGE TANK REPORT
 LRST - PLOTTABLE SITES - PAGE 20

ERIIS Report #185141A

Aug 12, 1997

ERIIS ID	FACILITY	ADDRESS	MAP ID
06005001470	Arco DISTANCE FROM SITE: 1.10 Miles DIRECTION FROM SITE: Northeast	1156 Davis St San Leandro, CA 94577-2505 COUNTY: Alameda	244
CASE NO.: 01-1903 REPORT DATE: 08/19/94 CASE TYPE: Other CASE CLOSED: REMEDIAL ACTION: REMEDIATION PLAN: LEAK BEING CONFIRMED: 04/19/94 LEAK CAUSE: Other Cause		STATUS: Leak Being Confirmed SUBSTANCE: Waste Oil ABATEMENT METHOD: No Action Taken POLLUTION CHARACTERIZATION: POST REMEDIAL ACTION MONITORING: PRELIMINARY SITE ASSESSMENT UNDERWAY: PRELIMINARY SITE ASSESSMENT WORKPLAN SUBMITTED:	
06005016996	Paulovits Property DISTANCE FROM SITE: 1.10 Miles DIRECTION FROM SITE: Northeast	381 Preda St San Leandro, CA 94577-1444 COUNTY: Alameda	246
CASE NO.: 01NBC0034 REPORT DATE: 07/11/91 CASE TYPE: Other CASE CLOSED: REMEDIAL ACTION: REMEDIATION PLAN: LEAK BEING CONFIRMED: LEAK CAUSE: Structure Failure		STATUS: Leak Being Confirmed SUBSTANCE: Not Reported ABATEMENT METHOD: No Action Taken POLLUTION CHARACTERIZATION: POST REMEDIAL ACTION MONITORING: PRELIMINARY SITE ASSESSMENT UNDERWAY: PRELIMINARY SITE ASSESSMENT WORKPLAN SUBMITTED:	
06005011847	International Business Park DISTANCE FROM SITE: 1.11 Miles DIRECTION FROM SITE: Southeast	2701-2831 Merced St San Leandro, CA 94577-5601 COUNTY: Alameda	249
CASE NO.: 01-0800 REPORT DATE: 06/09/92 CASE TYPE: Soil Only CASE CLOSED: 09/29/92 REMEDIAL ACTION: REMEDIATION PLAN: LEAK BEING CONFIRMED: LEAK CAUSE: Structure Failure		STATUS: Case Closed SUBSTANCE: Diesel ABATEMENT METHOD: Excavate And Dispose POLLUTION CHARACTERIZATION: POST REMEDIAL ACTION MONITORING: PRELIMINARY SITE ASSESSMENT UNDERWAY: PRELIMINARY SITE ASSESSMENT WORKPLAN SUBMITTED:	
06005003042	Bigge Crane & Rigging DISTANCE FROM SITE: 1.12 Miles DIRECTION FROM SITE: Northwest	10700 Bigge St San Leandro, CA 94577-1032 COUNTY: Alameda	259
CASE NO.: 01-1732 REPORT DATE: Not Reported CASE TYPE: Soil Only CASE CLOSED: 03/04/96 REMEDIAL ACTION: REMEDIATION PLAN: LEAK BEING CONFIRMED: 08/11/93 LEAK CAUSE: Not Reported		STATUS: Case Closed SUBSTANCE: Gasoline ABATEMENT METHOD: Excavate And Treat POLLUTION CHARACTERIZATION: POST REMEDIAL ACTION MONITORING: PRELIMINARY SITE ASSESSMENT UNDERWAY: PRELIMINARY SITE ASSESSMENT WORKPLAN SUBMITTED:	
CASE NO.: 4336 REPORT DATE: Not Reported CASE TYPE: Soil Only CASE CLOSED: 03/04/96 REMEDIAL ACTION: REMEDIATION PLAN: LEAK BEING CONFIRMED: 08/11/93 LEAK CAUSE: Unknown		STATUS: Case Closed SUBSTANCE: Not Reported ABATEMENT METHOD: Excavate And Treat POLLUTION CHARACTERIZATION: POST REMEDIAL ACTION MONITORING: PRELIMINARY SITE ASSESSMENT UNDERWAY: PRELIMINARY SITE ASSESSMENT WORKPLAN SUBMITTED:	
06005018314	Reynold's & Brown DISTANCE FROM SITE: 1.12 Miles DIRECTION FROM SITE: Northwest	10400 Bigge St San Leandro, CA 94577-1030 COUNTY: Alameda	258

ERIIS ENVIRONMENTAL DATA REPORT
 CALIFORNIA LEAKING UNDERGROUND STORAGE TANK REPORT
 LRST - PLOTTABLE SITES - PAGE 21

ERIIS Report #185141A

Aug 12, 1997

ERIIS ID	FACILITY	ADDRESS	MAP ID
	CASE NO.: 01-2135 REPORT DATE: Not Reported CASE TYPE: Soil Only CASE CLOSED: REMEDIAL ACTION: REMEDIATION PLAN: LEAK BEING CONFIRMED: 03/05/96 LEAK CAUSE: Unknown	STATUS: Leak Being Confirmed SUBSTANCE: Gasoline ABATEMENT METHOD: No Action Taken POLLUTION CHARACTERIZATION: POST REMEDIAL ACTION MONITORING: PRELIMINARY SITE ASSESSMENT UNDERWAY: PRELIMINARY SITE ASSESSMENT WORKPLAN SUBMITTED:	
06005018986	Safeway Preserve Plant DISTANCE FROM SITE: 1.12 Miles DIRECTION FROM SITE: Southeast	1111 Marina Blvd San Leandro, CA 94577-3364 COUNTY: Alameda	254
	CASE NO.: 01-1282 REPORT DATE: 05/08/90 CASE TYPE: Other CASE CLOSED: 06/28/96 REMEDIAL ACTION: REMEDIATION PLAN: LEAK BEING CONFIRMED: LEAK CAUSE: Not Reported	STATUS: Case Closed SUBSTANCE: Diesel ABATEMENT METHOD: Excavate And Dispose POLLUTION CHARACTERIZATION: 05/15/92 POST REMEDIAL ACTION MONITORING: PRELIMINARY SITE ASSESSMENT UNDERWAY: 10/10/90 PRELIMINARY SITE ASSESSMENT WORKPLAN SUBMITTED: 02/20/90	
	CASE NO.: 2584 REPORT DATE: 05/08/90 CASE TYPE: Other CASE CLOSED: 06/28/96 REMEDIAL ACTION: REMEDIATION PLAN: LEAK BEING CONFIRMED: LEAK CAUSE: Structure Failure	STATUS: Case Closed SUBSTANCE: Not Reported ABATEMENT METHOD: Excavate And Dispose POLLUTION CHARACTERIZATION: 05/15/92 POST REMEDIAL ACTION MONITORING: PRELIMINARY SITE ASSESSMENT UNDERWAY: 10/10/90 PRELIMINARY SITE ASSESSMENT WORKPLAN SUBMITTED: 02/20/90	
06005023524	Ultramar DISTANCE FROM SITE: 1.12 Miles DIRECTION FROM SITE: Southeast	1088 Marina Blvd San Leandro, CA 94577-3437 COUNTY: Alameda	255
	CASE NO.: 01-1526 REPORT DATE: 01/23/87 CASE TYPE: Other CASE CLOSED: REMEDIAL ACTION: REMEDIATION PLAN: LEAK BEING CONFIRMED: LEAK CAUSE: Not Reported	STATUS: Pollution Characterization SUBSTANCE: Gasoline ABATEMENT METHOD: No Action Taken POLLUTION CHARACTERIZATION: 12/31/92 POST REMEDIAL ACTION MONITORING: PRELIMINARY SITE ASSESSMENT UNDERWAY: 04/16/87 PRELIMINARY SITE ASSESSMENT WORKPLAN SUBMITTED:	
	CASE NO.: 4552 REPORT DATE: 01/23/87 CASE TYPE: Other CASE CLOSED: REMEDIAL ACTION: REMEDIATION PLAN: LEAK BEING CONFIRMED: LEAK CAUSE: Structure Failure	STATUS: Pollution Characterization SUBSTANCE: Not Reported ABATEMENT METHOD: No Action Taken POLLUTION CHARACTERIZATION: 12/31/92 POST REMEDIAL ACTION MONITORING: PRELIMINARY SITE ASSESSMENT UNDERWAY: 04/16/87 PRELIMINARY SITE ASSESSMENT WORKPLAN SUBMITTED:	
	CASE NO.: 01526 REPORT DATE: Not Reported CASE TYPE: Not Reported CASE CLOSED: REMEDIAL ACTION: REMEDIATION PLAN: LEAK BEING CONFIRMED: LEAK CAUSE:	STATUS: Pollution Characterization SUBSTANCE: Not Reported ABATEMENT METHOD: Not Reported POLLUTION CHARACTERIZATION: POST REMEDIAL ACTION MONITORING: PRELIMINARY SITE ASSESSMENT UNDERWAY: PRELIMINARY SITE ASSESSMENT WORKPLAN SUBMITTED:	
06005013934	Marina Auto Electric DISTANCE FROM SITE: 1.14 Miles DIRECTION FROM SITE: Northeast	1066 Marina Blvd San Leandro, CA 94577-3437 COUNTY: Alameda	262
	CASE NO.: 01-2093 REPORT DATE: 02/26/96 CASE TYPE: Other CASE CLOSED: 07/29/96 REMEDIAL ACTION: REMEDIATION PLAN: LEAK BEING CONFIRMED: 07/12/95 LEAK CAUSE: Unknown	STATUS: Case Closed SUBSTANCE: Gasoline ABATEMENT METHOD: Not Reported POLLUTION CHARACTERIZATION: POST REMEDIAL ACTION MONITORING: PRELIMINARY SITE ASSESSMENT UNDERWAY: PRELIMINARY SITE ASSESSMENT WORKPLAN SUBMITTED:	

ERIIS ENVIRONMENTAL DATA REPORT
 CALIFORNIA LEAKING UNDERGROUND STORAGE TANK REPORT
 LRST - PLOTTABLE SITES - PAGE 22

ERIIS Report #185141A

Aug 12, 1997

ERIIS ID	FACILITY	ADDRESS	MAP ID
06005007653	Don Elgie Property DISTANCE FROM SITE: 1.16 Miles DIRECTION FROM SITE: Southeast	14100 Doolittle Dr San Leandro, CA 94577-5540 COUNTY: Alameda	266
	CASE NO.: 01-0503 REPORT DATE: 09/18/89 CASE TYPE: Other CASE CLOSED: 03/27/95 REMEDIAL ACTION: REMEDICATION PLAN: LEAK BEING CONFIRMED: LEAK CAUSE: Not Reported	STATUS: Case Closed SUBSTANCE: Gasoline ABATEMENT METHOD: No Action Taken POLLUTION CHARACTERIZATION: POST REMEDIAL ACTION MONITORING: PRELIMINARY SITE ASSESSMENT UNDERWAY: 08/22/89 PRELIMINARY SITE ASSESSMENT WORKPLAN SUBMITTED:	
	CASE NO.: 714 REPORT DATE: 09/18/89 CASE TYPE: Other CASE CLOSED: 03/27/95 REMEDIAL ACTION: REMEDICATION PLAN: LEAK BEING CONFIRMED: LEAK CAUSE: Structure Failure	STATUS: Case Closed SUBSTANCE: Not Reported ABATEMENT METHOD: No Action Taken POLLUTION CHARACTERIZATION: POST REMEDIAL ACTION MONITORING: PRELIMINARY SITE ASSESSMENT UNDERWAY: 08/22/89 PRELIMINARY SITE ASSESSMENT WORKPLAN SUBMITTED:	
06005007685	Doral's Auto Repair DISTANCE FROM SITE: 1.16 Miles DIRECTION FROM SITE: Northeast	2151 Wayne Ave San Leandro, CA 94577-3334 COUNTY: Alameda	268
	CASE NO.: 01NCY0329 REPORT DATE: Not Reported CASE TYPE: Undefined CASE CLOSED: REMEDIAL ACTION: REMEDICATION PLAN: LEAK BEING CONFIRMED: LEAK CAUSE: Unknown	STATUS: No Action SUBSTANCE: Not Reported ABATEMENT METHOD: Not Reported POLLUTION CHARACTERIZATION: POST REMEDIAL ACTION MONITORING: PRELIMINARY SITE ASSESSMENT UNDERWAY: PRELIMINARY SITE ASSESSMENT WORKPLAN SUBMITTED:	
06005023711	United Van Lines DISTANCE FROM SITE: 1.17 Miles DIRECTION FROM SITE: Southeast	1717 Fairway Dr San Leandro, CA 94577-5627 COUNTY: Alameda	273
	CASE NO.: 01-0941 REPORT DATE: 03/18/93 CASE TYPE: Other CASE CLOSED: 08/09/95 REMEDIAL ACTION: REMEDICATION PLAN: LEAK BEING CONFIRMED: 04/14/93 LEAK CAUSE: Unknown	STATUS: Case Closed SUBSTANCE: Gasoline ABATEMENT METHOD: Excavate And Dispose POLLUTION CHARACTERIZATION: POST REMEDIAL ACTION MONITORING: PRELIMINARY SITE ASSESSMENT UNDERWAY: 04/21/94 PRELIMINARY SITE ASSESSMENT WORKPLAN SUBMITTED: 04/19/94	
06005017201	Peterson Tractor DISTANCE FROM SITE: 1.23 Miles DIRECTION FROM SITE: Northeast	955 Marina Blvd San Leandro, CA 94577-3442 COUNTY: Alameda	283
	CASE NO.: 01-1163 REPORT DATE: 06/13/85 CASE TYPE: Other CASE CLOSED: REMEDIAL ACTION: REMEDICATION PLAN: LEAK BEING CONFIRMED: LEAK CAUSE: Not Reported	STATUS: Preliminary Site Assessment Underway SUBSTANCE: Waste Oil ABATEMENT METHOD: Excavate And Dispose POLLUTION CHARACTERIZATION: POST REMEDIAL ACTION MONITORING: PRELIMINARY SITE ASSESSMENT UNDERWAY: 12/22/88 PRELIMINARY SITE ASSESSMENT WORKPLAN SUBMITTED:	
	CASE NO.: 1745 REPORT DATE: 06/13/85 CASE TYPE: Other CASE CLOSED: REMEDIAL ACTION: REMEDICATION PLAN: LEAK BEING CONFIRMED: LEAK CAUSE: Structure Failure	STATUS: Preliminary Site Assessment Underway SUBSTANCE: Not Reported ABATEMENT METHOD: Excavate And Dispose POLLUTION CHARACTERIZATION: POST REMEDIAL ACTION MONITORING: PRELIMINARY SITE ASSESSMENT UNDERWAY: 12/22/88 PRELIMINARY SITE ASSESSMENT WORKPLAN SUBMITTED:	

ERIIS ENVIRONMENTAL DATA REPORT
 CALIFORNIA LEAKING UNDERGROUND STORAGE TANK REPORT
 LRST - PLOTTABLE SITES - PAGE 23

ERIIS Report #185141A

Aug 12, 1997

ERIIS ID	FACILITY	ADDRESS	MAP ID
06005018923	Saag's Warehouse DISTANCE FROM SITE: 1.23 Miles DIRECTION FROM SITE: Southeast	1799 Factor Ave San Leandro, CA 94577-5617 COUNTY: Alameda	281
CASE NO.: 01-1278 REPORT DATE: 02/17/87 CASE TYPE: Other CASE CLOSED: 05/29/96 REMEDIAL ACTION: REMEDIATION PLAN: LEAK BEING CONFIRMED: LEAK CAUSE: Structure Failure		STATUS: Case Closed SUBSTANCE: Gasoline ABATEMENT METHOD: No Action Taken POLLUTION CHARACTERIZATION: POST REMEDIAL ACTION MONITORING: PRELIMINARY SITE ASSESSMENT UNDERWAY: PRELIMINARY SITE ASSESSMENT WORKPLAN SUBMITTED:	
06005025637	Wells Fargo Bank DISTANCE FROM SITE: 1.26 Miles DIRECTION FROM SITE: Southeast	2500 Teagarden St San Leandro, CA 94577-4338 COUNTY: Alameda	293
CASE NO.: 01-2115 REPORT DATE: 12/20/93 CASE TYPE: Soil Only CASE CLOSED: 11/02/95 REMEDIAL ACTION: REMEDIATION PLAN: LEAK BEING CONFIRMED: LEAK CAUSE: Overfill		STATUS: Case Closed SUBSTANCE: Diesel ABATEMENT METHOD: Excavate And Dispose POLLUTION CHARACTERIZATION: POST REMEDIAL ACTION MONITORING: PRELIMINARY SITE ASSESSMENT UNDERWAY: PRELIMINARY SITE ASSESSMENT WORKPLAN SUBMITTED: 03/02/94	
06005016103	Oakland Scavenger DISTANCE FROM SITE: 1.27 Miles DIRECTION FROM SITE: Northwest	156 98th Ave Oakland, CA 94603-1004 COUNTY: Alameda	296
CASE NO.: 01-1079 REPORT DATE: 02/06/86 CASE TYPE: Soil Only CASE CLOSED: 01/08/93 REMEDIAL ACTION: REMEDIATION PLAN: LEAK BEING CONFIRMED: LEAK CAUSE: Structure Failure		STATUS: Case Closed SUBSTANCE: Gasoline ABATEMENT METHOD: No Action Taken POLLUTION CHARACTERIZATION: POST REMEDIAL ACTION MONITORING: PRELIMINARY SITE ASSESSMENT UNDERWAY: PRELIMINARY SITE ASSESSMENT WORKPLAN SUBMITTED:	
06005017515	Port Of Oakland Hanger 6 DISTANCE FROM SITE: 1.27 Miles DIRECTION FROM SITE: Northwest	1100 Airport Dr Oakland, CA 94621-1434 COUNTY: Alameda	295
CASE NO.: 01-1542 REPORT DATE: 08/01/90 CASE TYPE: Other CASE CLOSED: REMEDIAL ACTION: REMEDIATION PLAN: LEAK BEING CONFIRMED: LEAK CAUSE: Not Reported		STATUS: Leak Being Confirmed SUBSTANCE: Kerosene ABATEMENT METHOD: No Action Taken POLLUTION CHARACTERIZATION: POST REMEDIAL ACTION MONITORING: PRELIMINARY SITE ASSESSMENT UNDERWAY: PRELIMINARY SITE ASSESSMENT WORKPLAN SUBMITTED:	
CASE NO.: 1049 REPORT DATE: 08/01/90 CASE TYPE: Other CASE CLOSED: REMEDIAL ACTION: REMEDIATION PLAN: LEAK BEING CONFIRMED: LEAK CAUSE: Structure Failure		STATUS: Leak Being Confirmed SUBSTANCE: Not Reported ABATEMENT METHOD: No Action Taken POLLUTION CHARACTERIZATION: POST REMEDIAL ACTION MONITORING: PRELIMINARY SITE ASSESSMENT UNDERWAY: PRELIMINARY SITE ASSESSMENT WORKPLAN SUBMITTED:	
06005003638	Budget Rent A Car DISTANCE FROM SITE: 1.29 Miles DIRECTION FROM SITE: Northwest	121 98th Ave Oakland, CA 94603-1003 COUNTY: Alameda	304

ERIS ENVIRONMENTAL DATA REPORT
 CALIFORNIA LEAKING UNDERGROUND STORAGE TANK REPORT
 LRST - PLOTTABLE SITES - PAGE 24

ERIS Report #185141A

Aug 12, 1997

ERIS ID	FACILITY	ADDRESS	MAP ID
	CASE NO.: 01-0817 REPORT DATE: 02/19/93 CASE TYPE: Other CASE CLOSED: 04/19/96 REMEDIAL ACTION: REMEDIATION PLAN: LEAK BEING CONFIRMED: 02/19/93 LEAK CAUSE: Not Reported	STATUS: Case Closed SUBSTANCE: Gasoline ABATEMENT METHOD: Excavate And Treat POLLUTION CHARACTERIZATION: POST REMEDIAL ACTION MONITORING: PRELIMINARY SITE ASSESSMENT UNDERWAY: PRELIMINARY SITE ASSESSMENT WORKPLAN SUBMITTED: 07/15/93	
	CASE NO.: 152 REPORT DATE: 02/19/93 CASE TYPE: Other CASE CLOSED: 04/19/96 REMEDIAL ACTION: REMEDIATION PLAN: LEAK BEING CONFIRMED: 02/19/93 LEAK CAUSE: Unknown	STATUS: Case Closed SUBSTANCE: Not Reported ABATEMENT METHOD: Excavate And Treat POLLUTION CHARACTERIZATION: POST REMEDIAL ACTION MONITORING: PRELIMINARY SITE ASSESSMENT UNDERWAY: PRELIMINARY SITE ASSESSMENT WORKPLAN SUBMITTED: 07/15/93	
06005004012	California Glass Company DISTANCE FROM SITE: 1.29 Miles DIRECTION FROM SITE: Northwest	155 98th Ave Oakland, CA 94603-1003 COUNTY: Alameda	305
	CASE NO.: 01-2123 REPORT DATE: 02/07/95 CASE TYPE: Other CASE CLOSED: 02/22/96 REMEDIAL ACTION: REMEDIATION PLAN: LEAK BEING CONFIRMED: 10/12/95 LEAK CAUSE: Not Reported	STATUS: Case Closed SUBSTANCE: Gasoline ABATEMENT METHOD: Not Reported POLLUTION CHARACTERIZATION: POST REMEDIAL ACTION MONITORING: PRELIMINARY SITE ASSESSMENT UNDERWAY: PRELIMINARY SITE ASSESSMENT WORKPLAN SUBMITTED:	
06005007716	Douglas Airpark DISTANCE FROM SITE: 1.29 Miles DIRECTION FROM SITE: Northwest	111 98th Ave Oakland, CA 94603-1003 COUNTY: Alameda	303
	CASE NO.: 01-2068 REPORT DATE: Not Reported CASE TYPE: Other CASE CLOSED: REMEDIAL ACTION: REMEDIATION PLAN: LEAK BEING CONFIRMED: LEAK CAUSE: Unknown	STATUS Preliminary Site Assessment Underway SUBSTANCE Gasoline ABATEMENT METHOD: Not Reported POLLUTION CHARACTERIZATION: POST REMEDIAL ACTION MONITORING: PRELIMINARY SITE ASSESSMENT UNDERWAY: 03/20/95 PRELIMINARY SITE ASSESSMENT WORKPLAN SUBMITTED:	
06005008859	F A A Asr #2 Facility DISTANCE FROM SITE: 1.30 Miles DIRECTION FROM SITE: Northwest	1 Airport Dr Oakland, CA 94621-1430 COUNTY: Alameda	312
	CASE NO.: 01-1733 REPORT DATE: Not Reported CASE TYPE: Soil Only CASE CLOSED: 04/06/94 REMEDIAL ACTION: REMEDIATION PLAN: LEAK BEING CONFIRMED: LEAK CAUSE: Not Reported	STATUS: Case Closed SUBSTANCE: Diesel ABATEMENT METHOD: Excavate And Dispose POLLUTION CHARACTERIZATION: POST REMEDIAL ACTION MONITORING: PRELIMINARY SITE ASSESSMENT UNDERWAY: PRELIMINARY SITE ASSESSMENT WORKPLAN SUBMITTED:	
	CASE NO.: 4369 REPORT DATE: Not Reported CASE TYPE: Soil Only CASE CLOSED: 04/06/94 REMEDIAL ACTION: REMEDIATION PLAN: LEAK BEING CONFIRMED: LEAK CAUSE: Unknown	STATUS: Case Closed SUBSTANCE: Not Reported ABATEMENT METHOD: Excavate And Dispose POLLUTION CHARACTERIZATION: POST REMEDIAL ACTION MONITORING: PRELIMINARY SITE ASSESSMENT UNDERWAY: PRELIMINARY SITE ASSESSMENT WORKPLAN SUBMITTED:	
06005011234	Hertz Rental Car DISTANCE FROM SITE: 1.30 Miles DIRECTION FROM SITE: Northwest	1 Airport Dr Oakland, CA 94621-1430 COUNTY: Alameda	312

ERIS ENVIRONMENTAL DATA REPORT
 CALIFORNIA LEAKING UNDERGROUND STORAGE TANK REPORT
 LRST - PLOTTABLE SITES - PAGE 25

ERIS Report #185141A

Aug 12, 1997

ERIS ID	FACILITY	ADDRESS	MAP ID
	CASE NO.: 01-0761 REPORT DATE: 11/16/88 CASE TYPE: Other CASE CLOSED: REMEDIAL ACTION: REMEDIATION PLAN: LEAK BEING CONFIRMED: LEAK CAUSE: Not Reported	STATUS: Pollution Characterization SUBSTANCE: Gasoline ABATEMENT METHOD: Excavate And Dispose POLLUTION CHARACTERIZATION: 07/21/92 POST REMEDIAL ACTION MONITORING: PRELIMINARY SITE ASSESSMENT UNDERWAY: 12/01/89 PRELIMINARY SITE ASSESSMENT WORKPLAN SUBMITTED: 08/14/89	
	CASE NO.: 2260 REPORT DATE: 11/16/88 CASE TYPE: Other CASE CLOSED: REMEDIAL ACTION: REMEDIATION PLAN: LEAK BEING CONFIRMED: LEAK CAUSE: Structure Failure	STATUS: Pollution Characterization SUBSTANCE: Not Reported ABATEMENT METHOD: Excavate And Dispose POLLUTION CHARACTERIZATION: 07/21/92 POST REMEDIAL ACTION MONITORING: PRELIMINARY SITE ASSESSMENT UNDERWAY: 12/01/89 PRELIMINARY SITE ASSESSMENT WORKPLAN SUBMITTED: 08/14/89	
06005015993	Northwest Motor Welding DISTANCE FROM SITE: 1.31 Miles DIRECTION FROM SITE: Northeast	2100 Orchard Ave San Leandro, CA 94577-3415 COUNTY: Alameda	316
	CASE NO.: 01-1061 REPORT DATE: 05/22/91 CASE TYPE: Other CASE CLOSED: 11/07/95 REMEDIAL ACTION: REMEDIATION PLAN: LEAK BEING CONFIRMED: LEAK CAUSE: Structure Failure	STATUS: Case Closed SUBSTANCE: Diesel ABATEMENT METHOD: No Action Taken POLLUTION CHARACTERIZATION: POST REMEDIAL ACTION MONITORING: PRELIMINARY SITE ASSESSMENT UNDERWAY: PRELIMINARY SITE ASSESSMENT WORKPLAN SUBMITTED: 10/17/91	
06005023965	Unocal DISTANCE FROM SITE: 1.31 Miles DIRECTION FROM SITE: Northeast	846 Marina Blvd San Leandro, CA 94577-3435 COUNTY: Alameda	315
	CASE NO.: 01-1614 REPORT DATE: 06/05/87 CASE TYPE: Other CASE CLOSED: 07/05/95 REMEDIAL ACTION: REMEDIATION PLAN: LEAK BEING CONFIRMED: 05/12/87 LEAK CAUSE: Not Reported	STATUS: Case Closed SUBSTANCE: Gasoline ABATEMENT METHOD: Excavate And Treat POLLUTION CHARACTERIZATION: POST REMEDIAL ACTION MONITORING: PRELIMINARY SITE ASSESSMENT UNDERWAY: 06/29/93 PRELIMINARY SITE ASSESSMENT WORKPLAN SUBMITTED:	
	CASE NO.: 4460 REPORT DATE: 06/05/87 CASE TYPE: Other CASE CLOSED: 07/05/95 REMEDIAL ACTION: REMEDIATION PLAN: LEAK BEING CONFIRMED: 05/12/87 LEAK CAUSE: Structure Failure	STATUS: Case Closed SUBSTANCE: Not Reported ABATEMENT METHOD: Excavate And Treat POLLUTION CHARACTERIZATION: POST REMEDIAL ACTION MONITORING: PRELIMINARY SITE ASSESSMENT UNDERWAY: 06/29/93 PRELIMINARY SITE ASSESSMENT WORKPLAN SUBMITTED:	
06005019226	San Leandro Viii DISTANCE FROM SITE: 1.32 Miles DIRECTION FROM SITE: Northeast	850 Thornton St San Leandro, CA 94577-2630 COUNTY: Alameda	321
	CASE NO.: 01-1297 REPORT DATE: 01/26/87 CASE TYPE: Soil Only CASE CLOSED: REMEDIAL ACTION: REMEDIATION PLAN: LEAK BEING CONFIRMED: LEAK CAUSE: Not Reported	STATUS: Preliminary Site Assessment Underway SUBSTANCE: Waste Oil ABATEMENT METHOD: No Action Taken POLLUTION CHARACTERIZATION: POST REMEDIAL ACTION MONITORING: PRELIMINARY SITE ASSESSMENT UNDERWAY: 01/14/87 PRELIMINARY SITE ASSESSMENT WORKPLAN SUBMITTED:	
	CASE NO.: 01NBC0010 REPORT DATE: 01/26/87 CASE TYPE: Soil Only CASE CLOSED: REMEDIAL ACTION: REMEDIATION PLAN: LEAK BEING CONFIRMED: LEAK CAUSE: Structure Failure	STATUS: Preliminary Site Assessment Underway SUBSTANCE: Not Reported ABATEMENT METHOD: No Action Taken POLLUTION CHARACTERIZATION: POST REMEDIAL ACTION MONITORING: PRELIMINARY SITE ASSESSMENT UNDERWAY: 01/14/87 PRELIMINARY SITE ASSESSMENT WORKPLAN SUBMITTED:	

ERIIS ENVIRONMENTAL DATA REPORT
 CALIFORNIA LEAKING UNDERGROUND STORAGE TANK REPORT
 LRST - PLOTTABLE SITES - PAGE 26

ERIIS Report #185141A

Aug 12, 1997

ERIIS ID	FACILITY	ADDRESS	MAP ID
06005013366	Lincoln Properties DISTANCE FROM SITE: 1.34 Miles DIRECTION FROM SITE: Southeast	1465 Factor Ave San Leandro, CA 94577-5615 COUNTY: Alameda	326
CASE NO.: 01NCY0063 REPORT DATE: Not Reported CASE TYPE: Undefined CASE CLOSED: REMEDIAL ACTION: REMEDIATION PLAN: LEAK BEING CONFIRMED: LEAK CAUSE: Structure Failure		STATUS: No Action SUBSTANCE: Not Reported ABATEMENT METHOD: No Action Taken POLLUTION CHARACTERIZATION: POST REMEDIAL ACTION MONITORING: PRELIMINARY SITE ASSESSMENT UNDERWAY: PRELIMINARY SITE ASSESSMENT WORKPLAN SUBMITTED:	
06005025636	Wells Fargo Bank DISTANCE FROM SITE: 1.34 Miles DIRECTION FROM SITE: Southeast	1188 Montague St San Leandro, CA 94577-4334 COUNTY: Alameda	327
CASE NO.: 01-1925 REPORT DATE: 11/23/93 CASE TYPE: Other CASE CLOSED: 11/02/95 REMEDIAL ACTION: REMEDIATION PLAN: LEAK BEING CONFIRMED: 02/02/94 LEAK CAUSE: Unknown		STATUS: Case Closed SUBSTANCE: Diesel ABATEMENT METHOD: Excavate And Dispose POLLUTION CHARACTERIZATION: POST REMEDIAL ACTION MONITORING: PRELIMINARY SITE ASSESSMENT UNDERWAY: PRELIMINARY SITE ASSESSMENT WORKPLAN SUBMITTED: 02/02/94	
06005026133	World Savings DISTANCE FROM SITE: 1.34 Miles DIRECTION FROM SITE: Northeast	800 Davis St San Leandro, CA 94577-1512 COUNTY: Alameda	330
CASE NO.: 01-1681 REPORT DATE: 05/04/87 CASE TYPE: Undefined CASE CLOSED: REMEDIAL ACTION: REMEDIATION PLAN: LEAK BEING CONFIRMED: LEAK CAUSE: Structure Failure		STATUS: Leak Being Confirmed SUBSTANCE: Miscellaneous Motor Vehicle Fuels ABATEMENT METHOD: No Action Taken POLLUTION CHARACTERIZATION: POST REMEDIAL ACTION MONITORING: PRELIMINARY SITE ASSESSMENT UNDERWAY: PRELIMINARY SITE ASSESSMENT WORKPLAN SUBMITTED:	
06005004704	Cherry City Nursery DISTANCE FROM SITE: 1.35 Miles DIRECTION FROM SITE: Northeast	1034 Peralta Ave San Leandro, CA 94577-1522 COUNTY: Alameda	334
CASE NO.: 01-0309 REPORT DATE: 12/31/90 CASE TYPE: Soil Only CASE CLOSED: REMEDIAL ACTION: REMEDIATION PLAN: LEAK BEING CONFIRMED: 06/29/93 LEAK CAUSE: Not Reported		STATUS: Leak Being Confirmed SUBSTANCE: Waste Oil ABATEMENT METHOD: Excavate And Dispose POLLUTION CHARACTERIZATION: POST REMEDIAL ACTION MONITORING: PRELIMINARY SITE ASSESSMENT UNDERWAY: PRELIMINARY SITE ASSESSMENT WORKPLAN SUBMITTED:	
CASE NO.: 4461 REPORT DATE: 12/31/90 CASE TYPE: Soil Only CASE CLOSED: REMEDIAL ACTION: REMEDIATION PLAN: LEAK BEING CONFIRMED: 06/29/93 LEAK CAUSE: Structure Failure		STATUS: Leak Being Confirmed SUBSTANCE: Not Reported ABATEMENT METHOD: Excavate And Dispose POLLUTION CHARACTERIZATION: POST REMEDIAL ACTION MONITORING: PRELIMINARY SITE ASSESSMENT UNDERWAY: PRELIMINARY SITE ASSESSMENT WORKPLAN SUBMITTED:	
06005014398	Metal Handling DISTANCE FROM SITE: 1.37 Miles DIRECTION FROM SITE: Northeast	870 Estabrook St San Leandro, CA 94577-3401 COUNTY: Alameda	340

ERIIS ENVIRONMENTAL DATA REPORT
 CALIFORNIA LEAKING UNDERGROUND STORAGE TANK REPORT
 LRST - PLOTTABLE SITES - PAGE 27

ERIIS Report #185141A

Aug 12, 1997

ERIIS ID	FACILITY	ADDRESS	MAP ID
	CASE NO.: 01-0966 REPORT DATE: 09/18/90 CASE TYPE: Undefined CASE CLOSED: REMEDIAL ACTION: REMEDIATION PLAN: LEAK BEING CONFIRMED: 04/21/93 LEAK CAUSE: Not Reported CASE NO.: 4537 REPORT DATE: 09/18/90 CASE TYPE: Undefined CASE CLOSED: REMEDIAL ACTION: REMEDIATION PLAN: LEAK BEING CONFIRMED: 04/21/93 LEAK CAUSE: Unknown	STATUS: Leak Being Confirmed SUBSTANCE: Gasoline ABATEMENT METHOD: Excavate And Dispose POLLUTION CHARACTERIZATION: POST REMEDIAL ACTION MONITORING: PRELIMINARY SITE ASSESSMENT UNDERWAY: PRELIMINARY SITE ASSESSMENT WORKPLAN SUBMITTED: STATUS: Leak Being Confirmed SUBSTANCE: Not Reported ABATEMENT METHOD: Excavate And Dispose POLLUTION CHARACTERIZATION: POST REMEDIAL ACTION MONITORING: PRELIMINARY SITE ASSESSMENT UNDERWAY: PRELIMINARY SITE ASSESSMENT WORKPLAN SUBMITTED:	
06005014399	Metal Mending DISTANCE FROM SITE: 1.37 Miles DIRECTION FROM SITE: Northeast	868 Estabrook St San Leandro, CA 94577-3401 COUNTY: Alameda	341
	CASE NO.: 01-2164 REPORT DATE: 09/04/90 CASE TYPE: Other CASE CLOSED: 10/31/96 REMEDIAL ACTION: REMEDIATION PLAN: LEAK BEING CONFIRMED: 09/17/96 LEAK CAUSE: Unknown	STATUS: Case Closed SUBSTANCE: Gasoline ABATEMENT METHOD: Excavate And Dispose POLLUTION CHARACTERIZATION: POST REMEDIAL ACTION MONITORING: PRELIMINARY SITE ASSESSMENT UNDERWAY: PRELIMINARY SITE ASSESSMENT WORKPLAN SUBMITTED:	
06005007959	East Bay Lumber & Supply DISTANCE FROM SITE: 1.39 Miles DIRECTION FROM SITE: Northeast	621 Williams St San Leandro, CA 94577-2623 COUNTY: Alameda	351
	CASE NO.: 01-1970 REPORT DATE: 12/29/92 CASE TYPE: Soil Only CASE CLOSED: REMEDIAL ACTION: REMEDIATION PLAN: LEAK BEING CONFIRMED: LEAK CAUSE: Structure Failure	STATUS: Leak Being Confirmed SUBSTANCE: Gasoline ABATEMENT METHOD: No Action Taken POLLUTION CHARACTERIZATION: POST REMEDIAL ACTION MONITORING: PRELIMINARY SITE ASSESSMENT UNDERWAY: PRELIMINARY SITE ASSESSMENT WORKPLAN SUBMITTED:	
06005018527	Robinson Auto Works DISTANCE FROM SITE: 1.39 Miles DIRECTION FROM SITE: Northeast	1860 Alvarado St San Leandro, CA 94577-3425 COUNTY: Alameda	350
	CASE NO.: 01-1253 REPORT DATE: 06/24/87 CASE TYPE: Soil Only CASE CLOSED: REMEDIAL ACTION: REMEDIATION PLAN: LEAK BEING CONFIRMED: LEAK CAUSE: Structure Failure	STATUS: Leak Being Confirmed SUBSTANCE: Gasoline ABATEMENT METHOD: Excavate And Dispose POLLUTION CHARACTERIZATION: POST REMEDIAL ACTION MONITORING: PRELIMINARY SITE ASSESSMENT UNDERWAY: PRELIMINARY SITE ASSESSMENT WORKPLAN SUBMITTED:	
06005010107	Gelco Truck Leasing DISTANCE FROM SITE: 1.42 Miles DIRECTION FROM SITE: Southeast	2709 Teagarden St San Leandro, CA 94577-5714 COUNTY: Alameda	359
	CASE NO.: 01-0685 REPORT DATE: 07/17/86 CASE TYPE: Other CASE CLOSED: REMEDIAL ACTION: REMEDIATION PLAN: LEAK BEING CONFIRMED: LEAK CAUSE: Not Reported	STATUS: Preliminary Site Assessment Underway SUBSTANCE: Gasoline ABATEMENT METHOD: No Action Taken POLLUTION CHARACTERIZATION: POST REMEDIAL ACTION MONITORING: PRELIMINARY SITE ASSESSMENT UNDERWAY: 03/26/91 PRELIMINARY SITE ASSESSMENT WORKPLAN SUBMITTED:	

ERIIS ENVIRONMENTAL DATA REPORT
 CALIFORNIA LEAKING UNDERGROUND STORAGE TANK REPORT
 LRST - PLOTTABLE SITES - PAGE 28

ERIIS Report #185141A

Aug 12, 1997

ERIIS ID	FACILITY	ADDRESS	MAP ID
	CASE NO.: 732 REPORT DATE: 07/17/86 CASE TYPE: Other CASE CLOSED: REMEDIAL ACTION: REMEDIATION PLAN: LEAK BEING CONFIRMED: LEAK CAUSE: Structure Failure	STATUS: Preliminary Site Assessment Underway SUBSTANCE: Not Reported ABATEMENT METHOD: No Action Taken POLLUTION CHARACTERIZATION: POST REMEDIAL ACTION MONITORING: PRELIMINARY SITE ASSESSMENT UNDERWAY: 03/26/91 PRELIMINARY SITE ASSESSMENT WORKPLAN SUBMITTED:	
06005006466	Coca Cola DISTANCE FROM SITE: 1.43 Miles DIRECTION FROM SITE: Southeast	2080 Pike Ave San Leandro, CA 94577-6709 COUNTY: Alameda	366
	CASE NO.: 01-0437 REPORT DATE: 06/30/86 CASE TYPE: Soil Only CASE CLOSED: 08/24/94 REMEDIAL ACTION: REMEDIATION PLAN: LEAK BEING CONFIRMED: LEAK CAUSE: Structure Failure	STATUS: Case Closed SUBSTANCE: Diesel ABATEMENT METHOD: No Action Taken POLLUTION CHARACTERIZATION: 02/22/91 POST REMEDIAL ACTION MONITORING: PRELIMINARY SITE ASSESSMENT UNDERWAY: 06/30/86 PRELIMINARY SITE ASSESSMENT WORKPLAN SUBMITTED: 05/23/86	
06005008369	Eurocal DISTANCE FROM SITE: 1.43 Miles DIRECTION FROM SITE: Northeast	863 Peralta Ave San Leandro, CA 94577-1520 COUNTY: Alameda	371
	CASE NO.: 01-0573 REPORT DATE: 12/02/87 CASE TYPE: Soil Only CASE CLOSED: 08/24/94 REMEDIAL ACTION: REMEDIATION PLAN: LEAK BEING CONFIRMED: LEAK CAUSE: Structure Failure	STATUS: Case Closed SUBSTANCE: Miscellaneous Motor Vehicle Fuels ABATEMENT METHOD: No Action Taken POLLUTION CHARACTERIZATION: POST REMEDIAL ACTION MONITORING: PRELIMINARY SITE ASSESSMENT UNDERWAY: PRELIMINARY SITE ASSESSMENT WORKPLAN SUBMITTED:	
06005019225	San Leandro Schools DISTANCE FROM SITE: 1.43 Miles DIRECTION FROM SITE: Southeast	1145 Aladdin Ave San Leandro, CA 94577-4311 COUNTY: Alameda	367
	CASE NO.: 01-1296 REPORT DATE: 04/29/87 CASE TYPE: Soil Only CASE CLOSED: 10/11/95 REMEDIAL ACTION: REMEDIATION PLAN: LEAK BEING CONFIRMED: LEAK CAUSE: Structure Failure	STATUS: Case Closed SUBSTANCE: Miscellaneous Motor Vehicle Fuels ABATEMENT METHOD: No Action Taken POLLUTION CHARACTERIZATION: POST REMEDIAL ACTION MONITORING: PRELIMINARY SITE ASSESSMENT UNDERWAY: 02/20/87 PRELIMINARY SITE ASSESSMENT WORKPLAN SUBMITTED:	
06005025425	W M Concrete DISTANCE FROM SITE: 1.43 Miles DIRECTION FROM SITE: Northeast	851 Peralta Ave San Leandro, CA 94577-1520 COUNTY: Alameda	370
	CASE NO.: 01-1680 REPORT DATE: 08/26/87 CASE TYPE: Soil Only CASE CLOSED: REMEDIAL ACTION: REMEDIATION PLAN: LEAK BEING CONFIRMED: LEAK CAUSE: Structure Failure	STATUS: Leak Being Confirmed SUBSTANCE: Gasoline ABATEMENT METHOD: No Action Taken POLLUTION CHARACTERIZATION: POST REMEDIAL ACTION MONITORING: PRELIMINARY SITE ASSESSMENT UNDERWAY: PRELIMINARY SITE ASSESSMENT WORKPLAN SUBMITTED:	
06005000726	Air Treads DISTANCE FROM SITE: 1.44 Miles DIRECTION FROM SITE: Southeast	2160 Farallon Dr San Leandro, CA 94577-6604 COUNTY: Alameda	373

ERIS ENVIRONMENTAL DATA REPORT
 CALIFORNIA LEAKING UNDERGROUND STORAGE TANK REPORT
 LRST - PLOTTABLE SITES - PAGE 29

ERIS Report #185141A

Aug 12, 1997

ERIS ID	FACILITY	ADDRESS	MAP ID
	CASE NO.: 01-1966 REPORT DATE: Not Reported CASE TYPE: Soil Only CASE CLOSED: REMEDIAL ACTION: REMEDIATION PLAN: LEAK BEING CONFIRMED: LEAK CAUSE: Structure Failure	STATUS: Preliminary Site Assessment Workplan Submitted SUBSTANCE: Miscellaneous Motor Vehicle Fuels ABATEMENT METHOD: No Action Taken POLLUTION CHARACTERIZATION: POST REMEDIAL ACTION MONITORING: PRELIMINARY SITE ASSESSMENT UNDERWAY: PRELIMINARY SITE ASSESSMENT WORKPLAN SUBMITTED: 01/25/96	
06005021555	Stella D'oro Biscuit Company DISTANCE FROM SITE: 1.44 Miles DIRECTION FROM SITE: Southeast	1000 Montague St San Leandro, CA 94577-4332 COUNTY: Alameda	374
	CASE NO.: 01-1425 REPORT DATE: 09/17/86 CASE TYPE: Other CASE CLOSED: REMEDIAL ACTION: REMEDIATION PLAN: LEAK BEING CONFIRMED: LEAK CAUSE: Structure Failure	STATUS: Leak Being Confirmed SUBSTANCE: Gasoline ABATEMENT METHOD: No Action Taken POLLUTION CHARACTERIZATION: POST REMEDIAL ACTION MONITORING: PRELIMINARY SITE ASSESSMENT UNDERWAY: PRELIMINARY SITE ASSESSMENT WORKPLAN SUBMITTED:	
06005000773	Aladdin Mechanical DISTANCE FROM SITE: 1.45 Miles DIRECTION FROM SITE: Southeast	1111 Aladdin Ave San Leandro, CA 94577-4344 COUNTY: Alameda	385
	CASE NO.: 01-1923 REPORT DATE: 11/01/91 CASE TYPE: Other CASE CLOSED: REMEDIAL ACTION: REMEDIATION PLAN: LEAK BEING CONFIRMED: LEAK CAUSE: Unknown	STATUS: Preliminary Site Assessment Underway SUBSTANCE: Gasoline ABATEMENT METHOD: No Action Taken POLLUTION CHARACTERIZATION: POST REMEDIAL ACTION MONITORING: PRELIMINARY SITE ASSESSMENT UNDERWAY: 02/02/94 PRELIMINARY SITE ASSESSMENT WORKPLAN SUBMITTED:	
06005002971	Best Concrete Steps DISTANCE FROM SITE: 1.45 Miles DIRECTION FROM SITE: Northeast	715 Peralta Ave San Leandro, CA 94577-1518 COUNTY: Alameda	387
	CASE NO.: 01-0203 REPORT DATE: 06/13/90 CASE TYPE: Soil Only CASE CLOSED: REMEDIAL ACTION: REMEDIATION PLAN: LEAK BEING CONFIRMED: LEAK CAUSE: Structure Failure	STATUS: Leak Being Confirmed SUBSTANCE: Gasoline ABATEMENT METHOD: No Action Taken POLLUTION CHARACTERIZATION: POST REMEDIAL ACTION MONITORING: PRELIMINARY SITE ASSESSMENT UNDERWAY: PRELIMINARY SITE ASSESSMENT WORKPLAN SUBMITTED:	
06005015937	North American Tool & Die Inc DISTANCE FROM SITE: 1.45 Miles DIRECTION FROM SITE: Southeast	2025 Pike Ave San Leandro, CA 94577-6708 COUNTY: Alameda	382
	CASE NO.: 01-1657 REPORT DATE: Not Reported CASE TYPE: Other CASE CLOSED: 05/26/95 REMEDIAL ACTION: REMEDIATION PLAN: LEAK BEING CONFIRMED: LEAK CAUSE: Not Reported	STATUS: Case Closed SUBSTANCE: Diesel ABATEMENT METHOD: No Action Taken POLLUTION CHARACTERIZATION: POST REMEDIAL ACTION MONITORING: PRELIMINARY SITE ASSESSMENT UNDERWAY: PRELIMINARY SITE ASSESSMENT WORKPLAN SUBMITTED:	
	CASE NO.: 2678 REPORT DATE: Not Reported CASE TYPE: Other CASE CLOSED: 05/26/95 REMEDIAL ACTION: REMEDIATION PLAN: LEAK BEING CONFIRMED: LEAK CAUSE: Unknown	STATUS: Case Closed SUBSTANCE: Not Reported ABATEMENT METHOD: No Action Taken POLLUTION CHARACTERIZATION: POST REMEDIAL ACTION MONITORING: PRELIMINARY SITE ASSESSMENT UNDERWAY: PRELIMINARY SITE ASSESSMENT WORKPLAN SUBMITTED:	

ERIIS ENVIRONMENTAL DATA REPORT
 CALIFORNIA LEAKING UNDERGROUND STORAGE TANK REPORT
 LRST - PLOTTABLE SITES - PAGE 30

ERIIS Report #185141A

Aug 12, 1997

ERIIS ID	FACILITY	ADDRESS	MAP ID
06005002909	Bergen Tires DISTANCE FROM SITE: 1.47 Miles DIRECTION FROM SITE: Northeast	700 Peralta Ave San Leandro, CA 94577-1519 COUNTY: Alameda	403
CASE NO.: 01-0186 REPORT DATE: 07/05/90 CASE TYPE: Other CASE CLOSED: REMEDIAL ACTION: REMEDIATION PLAN: LEAK BEING CONFIRMED: 05/22/90 LEAK CAUSE: Structure Failure		STATUS: Leak Being Confirmed SUBSTANCE: Gasoline ABATEMENT METHOD: No Action Taken POLLUTION CHARACTERIZATION: POST REMEDIAL ACTION MONITORING: PRELIMINARY SITE ASSESSMENT UNDERWAY: PRELIMINARY SITE ASSESSMENT WORKPLAN SUBMITTED:	
06005006630	Concrete Wall Sawing DISTANCE FROM SITE: 1.48 Miles DIRECTION FROM SITE: Southeast	14468 Wicks Blvd San Leandro, CA 94577-6712 COUNTY: Alameda	407
CASE NO.: 01-0446 REPORT DATE: 03/13/87 CASE TYPE: Other CASE CLOSED: 02/13/96 REMEDIAL ACTION: REMEDIATION PLAN: 08/09/91 LEAK BEING CONFIRMED: 11/18/91 LEAK CAUSE: Not Reported		STATUS: Case Closed SUBSTANCE: Gasoline ABATEMENT METHOD: Excavate And Dispose POLLUTION CHARACTERIZATION: 07/01/91 POST REMEDIAL ACTION MONITORING: PRELIMINARY SITE ASSESSMENT UNDERWAY: PRELIMINARY SITE ASSESSMENT WORKPLAN SUBMITTED: 01/28/91	
CASE NO.: 3572 REPORT DATE: 03/13/87 CASE TYPE: Other CASE CLOSED: 02/13/96 REMEDIAL ACTION: REMEDIATION PLAN: 08/09/91 LEAK BEING CONFIRMED: 11/18/91 LEAK CAUSE: Structure Failure		STATUS: Case Closed SUBSTANCE: Not Reported ABATEMENT METHOD: Excavate And Dispose POLLUTION CHARACTERIZATION: 07/01/91 POST REMEDIAL ACTION MONITORING: PRELIMINARY SITE ASSESSMENT UNDERWAY: PRELIMINARY SITE ASSESSMENT WORKPLAN SUBMITTED: 01/28/91	
06005012870	L S W DISTANCE FROM SITE: 1.48 Miles DIRECTION FROM SITE: Northeast	1185 San Leandro Blvd San Leandro, CA 94577-1536 COUNTY: Alameda	411
CASE NO.: 01-0927 REPORT DATE: 10/20/86 CASE TYPE: Soil Only CASE CLOSED: REMEDIAL ACTION: REMEDIATION PLAN: LEAK BEING CONFIRMED: LEAK CAUSE: Structure Failure		STATUS: Leak Being Confirmed SUBSTANCE: Gasoline ABATEMENT METHOD: No Action Taken POLLUTION CHARACTERIZATION: POST REMEDIAL ACTION MONITORING: PRELIMINARY SITE ASSESSMENT UNDERWAY: PRELIMINARY SITE ASSESSMENT WORKPLAN SUBMITTED:	
06005002170	Art Craft DISTANCE FROM SITE: 1.49 Miles DIRECTION FROM SITE: Northeast	10441 Edes Ave Oakland, CA 94603-3015 COUNTY: Alameda	416
CASE NO.: 01NCY0169 REPORT DATE: Not Reported CASE TYPE: Undefined CASE CLOSED: REMEDIAL ACTION: REMEDIATION PLAN: LEAK BEING CONFIRMED: LEAK CAUSE: Unknown		STATUS: No Action SUBSTANCE: Not Reported ABATEMENT METHOD: No Action Taken POLLUTION CHARACTERIZATION: POST REMEDIAL ACTION MONITORING: PRELIMINARY SITE ASSESSMENT UNDERWAY: PRELIMINARY SITE ASSESSMENT WORKPLAN SUBMITTED:	
06005021373	Spencer Nahm Company DISTANCE FROM SITE: 1.49 Miles DIRECTION FROM SITE: Northeast	620 Marina Blvd San Leandro, CA 94577-3522 COUNTY: Alameda	413

ERIIS ENVIRONMENTAL DATA REPORT
 CALIFORNIA LEAKING UNDERGROUND STORAGE TANK REPORT
 LRST - PLOTTABLE SITES - PAGE 31

ERIIS Report #185141A

Aug 12, 1997

ERIIS ID	FACILITY	ADDRESS	MAP ID
----------	----------	---------	--------

CASE NO.: 01-1868 REPORT DATE: 08/21/91 CASE TYPE: Other CASE CLOSED: 02/15/96 REMEDIAL ACTION: REMEDIATION PLAN: LEAK BEING CONFIRMED: 02/01/94 LEAK CAUSE:	STATUS: Case Closed SUBSTANCE: Waste Oil ABATEMENT METHOD: Excavate And Dispose POLLUTION CHARACTERIZATION: POST REMEDIAL ACTION MONITORING: PRELIMINARY SITE ASSESSMENT UNDERWAY: 08/29/94 PRELIMINARY SITE ASSESSMENT WORKPLAN SUBMITTED: 03/15/94
---	--

06005017094	Penske Truck Leasing DISTANCE FROM SITE: 1.50 Miles DIRECTION FROM SITE: Northeast	2366 Alvarado St San Leandro, CA 94577-4314 COUNTY: Alameda	417
-------------	--	---	-----

CASE NO.: 01-1154 REPORT DATE: 01/26/89 CASE TYPE: Soil Only CASE CLOSED: REMEDIAL ACTION: REMEDIATION PLAN: LEAK BEING CONFIRMED: LEAK CAUSE: Structure Failure	STATUS: Leak Being Confirmed SUBSTANCE: Diesel ABATEMENT METHOD: Excavate And Treat POLLUTION CHARACTERIZATION: POST REMEDIAL ACTION MONITORING: PRELIMINARY SITE ASSESSMENT UNDERWAY: PRELIMINARY SITE ASSESSMENT WORKPLAN SUBMITTED:
---	--

ERIIS ENVIRONMENTAL DATA REPORT
 CALIFORNIA UNDERGROUND STORAGE TANK REPORT
 RST - PLOTTABLE SITES - PAGE 1

ERIIS Report #185141A

Aug 12, 1997

ERIIS ID FACILITY ADDRESS MAP ID

06010016302 Delta 1555 Doolittle Dr 4
 DISTANCE FROM SITE: 0.03 Miles San Leandro, CA 94577-2239
 DIRECTION FROM SITE: Southeast COUNTY: Alameda

BUSINESS DESCRIPTION: Motor Carrier MANAGER: Mike A. Vetere (415) 483-7080

OWNER TANK ID: 167.000.1	TANK DESCRIPTION: Single Wall
CAPACITY: 5000 G	TANK MATERIAL: Bare Steel
STATUS: Removed	SUBSTANCE: Unknown
OWNER TANK ID: 167.000.2	TANK DESCRIPTION: Single Wall
CAPACITY: 10000 G	TANK MATERIAL: Bare Steel
STATUS: Removed	SUBSTANCE: Not Reported
OWNER TANK ID: 167.000.3	TANK DESCRIPTION: Single Wall
CAPACITY: 10000 G	TANK MATERIAL: Bare Steel
STATUS: Removed	SUBSTANCE: Not Reported
OWNER TANK ID: 167.000.4	TANK DESCRIPTION: Single Wall
CAPACITY: 10000 G	TANK MATERIAL: Bare Steel
STATUS: Removed	SUBSTANCE: Not Reported
OWNER TANK ID: 167.000.5	TANK DESCRIPTION: Single Wall
CAPACITY: 10000 G	TANK MATERIAL: Bare Steel
STATUS: Removed	SUBSTANCE: Not Reported
OWNER TANK ID: 167.000.6	TANK DESCRIPTION: Single Wall
CAPACITY: 10000 G	TANK MATERIAL: Bare Steel
STATUS: Removed	SUBSTANCE: Not Reported
OWNER TANK ID: 167.000.7	TANK DESCRIPTION: Single Wall
CAPACITY: 5000 G	TANK MATERIAL: Bare Steel
STATUS: Removed	SUBSTANCE: Other
OWNER TANK ID: 167.000.8	TANK DESCRIPTION: Single Wall
CAPACITY: 5000 G	TANK MATERIAL: Bare Steel
STATUS: Removed	SUBSTANCE: Oil

06010046238 Ridge Foundry 1554 Doolittle Dr 5
 DISTANCE FROM SITE: 0.03 Miles San Leandro, CA 94577-2228
 DIRECTION FROM SITE: Southeast COUNTY: Alameda

BUSINESS DESCRIPTION: Foundry MANAGER: Norman M. Stamm (415) 352-0551

OWNER TANK ID: 1	TANK DESCRIPTION: Unknown
CAPACITY: 500 G	TANK MATERIAL: Unknown
STATUS: Removed	SUBSTANCE: Not Reported

06010001732 Airco Welding 1590 Doolittle Dr 9
 DISTANCE FROM SITE: 0.08 Miles San Leandro, CA 94577-2228
 DIRECTION FROM SITE: Southeast COUNTY: Alameda

BUSINESS DESCRIPTION: Other Type Tank MANAGER: () -

OWNER TANK ID: Not Reported	TANK DESCRIPTION: Single Wall
CAPACITY: 3000 G	TANK MATERIAL: Bare Steel
STATUS: Removed	SUBSTANCE: Chemical Product

06010006260 Berkeley Farms 1400 Doolittle Dr 14
 DISTANCE FROM SITE: 0.09 Miles San Leandro, CA 94577-2226
 DIRECTION FROM SITE: Northwest COUNTY: Alameda

BUSINESS DESCRIPTION: Dairy Products MANAGER: Ron Madero (510) 420-5617

OWNER TANK ID: Not Reported	TANK DESCRIPTION: Unknown
CAPACITY: 10000 G	TANK MATERIAL: Unknown
STATUS: Removed	SUBSTANCE: Not Reported
OWNER TANK ID: 8	TANK DESCRIPTION: Single Wall
CAPACITY: 10000 G	TANK MATERIAL: Bare Steel
STATUS: Active	SUBSTANCE: Not Reported

ERIS ENVIRONMENTAL DATA REPORT
 CALIFORNIA UNDERGROUND STORAGE TANK REPORT
 RST - PLOTTABLE SITES - PAGE 2

ERIS Report #185141A

Aug 12, 1997

ERIS ID	FACILITY	ADDRESS	MAP ID
06010047878	S G Wells DISTANCE FROM SITE: 0.09 Miles DIRECTION FROM SITE: Southeast	1592 Doolittle Dr San Leandro, CA 94577-2228 COUNTY: Alameda	13
BUSINESS DESCRIPTION: Welding Supply Dist.		MANAGER: (415) 483-8730	
OWNER TANK ID: 1 CAPACITY: 6000 G STATUS: Removed		TANK DESCRIPTION: Unknown TANK MATERIAL: Unknown SUBSTANCE: Regular Unleaded	
06010023913	Glaeser Trucking DISTANCE FROM SITE: 0.11 Miles DIRECTION FROM SITE: Southeast	1616 Doolittle Dr San Leandro, CA 94577-2230 COUNTY: Alameda	15
BUSINESS DESCRIPTION: Drayage		MANAGER: Bob Glaeser (415) 351-4385	
OWNER TANK ID: 7 CAPACITY: 1000 G STATUS: Removed		TANK DESCRIPTION: Unknown TANK MATERIAL: Unknown SUBSTANCE: Not Reported	
06010039790	Oakland Sandblasting Company DISTANCE FROM SITE: 0.11 Miles DIRECTION FROM SITE: Southeast	1620 Doolittle Dr San Leandro, CA 94577-2230 COUNTY: Alameda	15
BUSINESS DESCRIPTION: Sandblasting		MANAGER: R. Spradlin (415) 483-1220	
OWNER TANK ID: 8 CAPACITY: 1 G STATUS: Removed		TANK DESCRIPTION: Unknown TANK MATERIAL: Unknown SUBSTANCE: Not Reported	
06010053232	Sullair Pacific DISTANCE FROM SITE: 0.11 Miles DIRECTION FROM SITE: Southeast	1618 Doolittle Dr San Leandro, CA 94577-2230 COUNTY: Alameda	15
BUSINESS DESCRIPTION: Rental Yard		MANAGER: Terry Rogge (415) 895-8333	
OWNER TANK ID: #1 CAPACITY: 3000 G STATUS: Removed		TANK DESCRIPTION: Unknown TANK MATERIAL: Unknown SUBSTANCE: Not Reported	
OWNER TANK ID: #2 CAPACITY: 3000 G STATUS: Removed		TANK DESCRIPTION: Unknown TANK MATERIAL: Unknown SUBSTANCE: Regular Unleaded	
OWNER TANK ID: Not Reported CAPACITY: 5000 G STATUS: Removed		TANK DESCRIPTION: Unknown TANK MATERIAL: Unknown SUBSTANCE: Other	
OWNER TANK ID: #5 CAPACITY: 2000 G STATUS: Removed		TANK DESCRIPTION: Single Wall TANK MATERIAL: Unknown SUBSTANCE: Unknown	
OWNER TANK ID: #6 CAPACITY: 550 G STATUS: Removed		TANK DESCRIPTION: Unknown TANK MATERIAL: Unknown SUBSTANCE: Oil	
06010016861	Distribution Division DISTANCE FROM SITE: 0.13 Miles DIRECTION FROM SITE: Southwest	2300 Polvorosa Dr San Leandro, CA 94577-2218 COUNTY: Alameda	18
BUSINESS DESCRIPTION: Wholesale		MANAGER: Ike Newton (415) 352-5100	
OWNER TANK ID: 1 CAPACITY: 10000 G STATUS: Active		TANK DESCRIPTION: Single Wall With Exterior Liner TANK MATERIAL: Bare Steel SUBSTANCE: Not Reported	
06010040845	Pacific Bell DISTANCE FROM SITE: 0.15 Miles DIRECTION FROM SITE: Southeast	1661 Doolittle Dr San Leandro, CA 94577-2229 COUNTY: Alameda	20
BUSINESS DESCRIPTION: Sic 4800		MANAGER: () -	

ERIS ENVIRONMENTAL DATA REPORT
 CALIFORNIA UNDERGROUND STORAGE TANK REPORT
 RST - PLOTTABLE SITES - PAGE 3

ERIS Report #185141A

Aug 12, 1997

ERIS ID	FACILITY	ADDRESS	MAP ID
	OWNER TANK ID: 212 CAPACITY: 12000 G STATUS: Active	TANK DESCRIPTION: Double Wall TANK MATERIAL: Steel Clad With Fiberglass Reinforced SUBSTANCE: Regular Unleaded	
	OWNER TANK ID: 211 CAPACITY: 12000 G STATUS: Active	TANK DESCRIPTION: Double Wall TANK MATERIAL: Steel Clad With Fiberglass Reinforced SUBSTANCE: Not Reported	
	OWNER TANK ID: 3 CAPACITY: 6000 G STATUS: Removed	TANK DESCRIPTION: Unknown TANK MATERIAL: Fiberglass SUBSTANCE: Not Reported	
	OWNER TANK ID: 1 CAPACITY: 6000 G STATUS: Removed	TANK DESCRIPTION: Single Wall TANK MATERIAL: Fiberglass SUBSTANCE: Regular Unleaded	
	OWNER TANK ID: D-74-12K-01 CAPACITY: 12000 G STATUS: Removed	TANK DESCRIPTION: Single Wall TANK MATERIAL: Bare Steel SUBSTANCE: Not Reported	
	OWNER TANK ID: G-74-6 CAPACITY: 6000 G STATUS: Removed	TANK DESCRIPTION: Single Wall TANK MATERIAL: Bare Steel SUBSTANCE: Regular Unleaded	
	OWNER TANK ID: D-74-12K-02 CAPACITY: 12000 G STATUS: Removed	TANK DESCRIPTION: Single Wall TANK MATERIAL: Bare Steel SUBSTANCE: Not Reported	
06010004563	At&t Consumer Products DISTANCE FROM SITE: 0.20 Miles DIRECTION FROM SITE: Southeast	1717 Doolittle Dr San Leandro, CA 94577-2231 COUNTY: Alameda	26
	BUSINESS DESCRIPTION: Communications	MANAGER: (415) 639-1000	
	OWNER TANK ID: 1 CAPACITY: 400 G STATUS: Active	TANK DESCRIPTION: Unknown TANK MATERIAL: Unknown SUBSTANCE: Unknown	
	OWNER TANK ID: 4 CAPACITY: 15000 G STATUS: Active	TANK DESCRIPTION: Unknown TANK MATERIAL: Unknown SUBSTANCE: Not Reported	
	OWNER TANK ID: 3 CAPACITY: 20000 G STATUS: Active	TANK DESCRIPTION: Unknown TANK MATERIAL: Bare Steel SUBSTANCE: Not Reported	
	OWNER TANK ID: 2 CAPACITY: 120 G STATUS: Active	TANK DESCRIPTION: Unknown TANK MATERIAL: Unknown SUBSTANCE: Regular Unleaded	
06010043812	Prescolite DISTANCE FROM SITE: 0.24 Miles DIRECTION FROM SITE: Northwest	1251 Doolittle Dr San Leandro, CA 94577-2242 COUNTY: Alameda	31
	BUSINESS DESCRIPTION: Gas Station	MANAGER: Michael Shaw (415) 562-3500	
	OWNER TANK ID: 1 CAPACITY: 1000 G STATUS: Removed	TANK DESCRIPTION: Unknown TANK MATERIAL: Unknown SUBSTANCE: Regular Unleaded	
06010014942	Crain Industries DISTANCE FROM SITE: 0.25 Miles DIRECTION FROM SITE: Southwest	2451 Polvorosa Dr San Leandro, CA 94577-2237 COUNTY: Alameda	32
	BUSINESS DESCRIPTION: Manufacturer	MANAGER: Randy W McClellan (415) 357-2600	
	OWNER TANK ID: 1 CAPACITY: 10000 G STATUS: Inactive	TANK DESCRIPTION: Single Wall TANK MATERIAL: Bare Steel SUBSTANCE: Not Reported	
06010010773	Charlie's Beacon DISTANCE FROM SITE: 0.29 Miles DIRECTION FROM SITE: Southeast	1805 Doolittle Dr San Leandro, CA 94577-3232 COUNTY: Alameda	36
	BUSINESS DESCRIPTION: Gas Station	MANAGER: Charles A Watts (415) 352-6040	
	OWNER TANK ID: 4 CAPACITY: 10000 G STATUS: Active	TANK DESCRIPTION: Single Wall TANK MATERIAL: Bare Steel SUBSTANCE: Not Reported	

ERIIS ENVIRONMENTAL DATA REPORT
 CALIFORNIA UNDERGROUND STORAGE TANK REPORT
 RST - PLOTTABLE SITES - PAGE 4

ERIIS Report #185141A

Aug 12, 1997

ERIIS ID	FACILITY	ADDRESS	MAP ID
<p>OWNER TANK ID: 3 TANK DESCRIPTION: Single Wall CAPACITY: 3000 G TANK MATERIAL: Bare Steel STATUS: Active SUBSTANCE: Regular Unleaded</p> <p>OWNER TANK ID: 2 TANK DESCRIPTION: Unknown CAPACITY: 5000 G TANK MATERIAL: Bare Steel STATUS: Active SUBSTANCE: Not Reported</p>			
06010030627	Kellogg Company DISTANCE FROM SITE: 0.29 Miles DIRECTION FROM SITE: Southeast	2040 Williams St San Leandro, CA 94577-2306 COUNTY: Alameda	38
<p>BUSINESS DESCRIPTION: Manufacturing MANAGER: Tom McIntyre (415) 352-2400</p> <p>OWNER TANK ID: 316 TANK DESCRIPTION: Single Wall CAPACITY: 1 G TANK MATERIAL: Bare Steel STATUS: Removed SUBSTANCE: Regular Unleaded</p>			
06010038581	National Can Corporation DISTANCE FROM SITE: 0.29 Miles DIRECTION FROM SITE: Southeast	2050 Williams St San Leandro, CA 94577-2306 COUNTY: Alameda	37
<p>BUSINESS DESCRIPTION: Manufacture MANAGER: G. Pagel (312) 399-3392</p> <p>OWNER TANK ID: 1 TANK DESCRIPTION: Single Wall CAPACITY: 12000 G TANK MATERIAL: Bare Steel STATUS: Removed SUBSTANCE: Unknown</p>			
06010028723	James River Corp DISTANCE FROM SITE: 0.30 Miles DIRECTION FROM SITE: Southeast	2101 Williams St San Leandro, CA 94577-3257 COUNTY: Alameda	40
<p>BUSINESS DESCRIPTION: Flexible Packaging MANAGER: (415) 895-4300</p> <p>OWNER TANK ID: 1 TANK DESCRIPTION: Single Wall CAPACITY: 6000 G TANK MATERIAL: Bare Steel STATUS: Removed SUBSTANCE: Unknown</p> <p>OWNER TANK ID: 2 TANK DESCRIPTION: Single Wall CAPACITY: 5000 G TANK MATERIAL: Bare Steel STATUS: Removed SUBSTANCE: Unknown</p> <p>OWNER TANK ID: 3 TANK DESCRIPTION: Single Wall CAPACITY: 3000 G TANK MATERIAL: Bare Steel STATUS: Removed SUBSTANCE: Unknown</p> <p>OWNER TANK ID: 4 TANK DESCRIPTION: Single Wall CAPACITY: 2000 G TANK MATERIAL: Bare Steel STATUS: Removed SUBSTANCE: Unknown</p> <p>OWNER TANK ID: 5 TANK DESCRIPTION: Single Wall CAPACITY: 5000 G TANK MATERIAL: Bare Steel STATUS: Removed SUBSTANCE: Not Reported</p> <p>OWNER TANK ID: 6 TANK DESCRIPTION: Single Wall CAPACITY: 10500 G TANK MATERIAL: Bare Steel STATUS: Removed SUBSTANCE: Not Reported</p> <p>OWNER TANK ID: 7 TANK DESCRIPTION: Single Wall CAPACITY: 10500 G TANK MATERIAL: Bare Steel STATUS: Removed SUBSTANCE: Not Reported</p> <p>OWNER TANK ID: 8 TANK DESCRIPTION: Single Wall CAPACITY: 10500 G TANK MATERIAL: Bare Steel STATUS: Removed SUBSTANCE: Not Reported</p>			
06010016595	Dewey & Almy Chemical Division DISTANCE FROM SITE: 0.31 Miles DIRECTION FROM SITE: Northwest	2140 Davis St San Leandro, CA 94577-2202 COUNTY: Alameda	47
<p>BUSINESS DESCRIPTION: Manufacturing MANAGER: (415) 568-3427</p> <p>OWNER TANK ID: T-11 TANK DESCRIPTION: Single Wall CAPACITY: 10000 G TANK MATERIAL: Bare Steel STATUS: Removed SUBSTANCE: Chemical Product</p> <p>OWNER TANK ID: T-9 TANK DESCRIPTION: Single Wall CAPACITY: 10000 G TANK MATERIAL: Bare Steel STATUS: Removed SUBSTANCE: Chemical Product</p>			

ERIS ENVIRONMENTAL DATA REPORT
 CALIFORNIA UNDERGROUND STORAGE TANK REPORT
 RST - PLOTTABLE SITES - PAGE 5

ERIS Report #185141A

Aug 12, 1997

ERIS ID FACILITY ADDRESS MAP ID

OWNER TANK ID: T-10	TANK DESCRIPTION: Single Wall
CAPACITY: 15000 G	TANK MATERIAL: Bare Steel
STATUS: Removed	SUBSTANCE: Chemical Product
OWNER TANK ID: T-12	TANK DESCRIPTION: Single Wall
CAPACITY: 15000 G	TANK MATERIAL: Bare Steel
STATUS: Removed	SUBSTANCE: Chemical Product
OWNER TANK ID: T-13	TANK DESCRIPTION: Single Wall
CAPACITY: 30000 G	TANK MATERIAL: Bare Steel
STATUS: Removed	SUBSTANCE: Chemical Product
OWNER TANK ID: T-14	TANK DESCRIPTION: Single Wall
CAPACITY: 30000 G	TANK MATERIAL: Bare Steel
STATUS: Removed	SUBSTANCE: Chemical Product
OWNER TANK ID: T-16	TANK DESCRIPTION: Single Wall
CAPACITY: 30000 G	TANK MATERIAL: Bare Steel
STATUS: Removed	SUBSTANCE: Chemical Product
OWNER TANK ID: T-15	TANK DESCRIPTION: Single Wall
CAPACITY: 30000 G	TANK MATERIAL: Bare Steel
STATUS: Removed	SUBSTANCE: Unknown
OWNER TANK ID: T-17	TANK DESCRIPTION: Single Wall
CAPACITY: 10040 G	TANK MATERIAL: Bare Steel
STATUS: Removed	SUBSTANCE: Unknown
OWNER TANK ID: T29	TANK DESCRIPTION: Double Wall
CAPACITY: 35000 G	TANK MATERIAL: Bare Steel
STATUS: Active	SUBSTANCE: Chemical Product
OWNER TANK ID: T30	TANK DESCRIPTION: Double Wall
CAPACITY: 35000 G	TANK MATERIAL: Bare Steel
STATUS: Active	SUBSTANCE: Chemical Product
OWNER TANK ID: T31	TANK DESCRIPTION: Double Wall
CAPACITY: 10000 G	TANK MATERIAL: Bare Steel
STATUS: Active	SUBSTANCE: Chemical Product
OWNER TANK ID: T32	TANK DESCRIPTION: Double Wall
CAPACITY: 10000 G	TANK MATERIAL: Bare Steel
STATUS: Active	SUBSTANCE: Chemical Product
OWNER TANK ID: T34	TANK DESCRIPTION: Double Wall
CAPACITY: 10000 G	TANK MATERIAL: Bare Steel
STATUS: Active	SUBSTANCE: Chemical Product
OWNER TANK ID: T33	TANK DESCRIPTION: Double Wall
CAPACITY: 10000 G	TANK MATERIAL: Bare Steel
STATUS: Active	SUBSTANCE: Chemical Product

06010019442	Express Freight System	2027 Williams St	45
	DISTANCE FROM SITE: 0.31 Miles	San Leandro, CA 94577-2305	
	DIRECTION FROM SITE: Southeast	COUNTY: Alameda	

BUSINESS DESCRIPTION: Other Type Tank MANAGER: (415) 357-0850

OWNER TANK ID: 1	TANK DESCRIPTION: Double Wall
CAPACITY: 10000 G	TANK MATERIAL: Bare Steel
STATUS: Active	SUBSTANCE: Not Reported

06010015250	Cummins West, Inc	1601 Aurora Dr	49
	DISTANCE FROM SITE: 0.32 Miles	San Leandro, CA 94577-3101	
	DIRECTION FROM SITE: Southwest	COUNTY: Alameda	

BUSINESS DESCRIPTION: Distributor MANAGER: (415) 351-6101

OWNER TANK ID: Not Reported	TANK DESCRIPTION: Single Wall
CAPACITY: 12000 G	TANK MATERIAL: Bare Steel
STATUS: Removed	SUBSTANCE: Regular Unleaded
OWNER TANK ID: Not Reported	TANK DESCRIPTION: Single Wall
CAPACITY: 12000 G	TANK MATERIAL: Bare Steel
STATUS: Removed	SUBSTANCE: Regular Unleaded
OWNER TANK ID: Not Reported	TANK DESCRIPTION: Single Wall
CAPACITY: 12000 G	TANK MATERIAL: Bare Steel
STATUS: Removed	SUBSTANCE: Not Reported
OWNER TANK ID: Not Reported	TANK DESCRIPTION: Single Wall
CAPACITY: 12000 G	TANK MATERIAL: Bare Steel
STATUS: Removed	SUBSTANCE: Not Reported
OWNER TANK ID: Not Reported	TANK DESCRIPTION: Single Wall
CAPACITY: 12000 G	TANK MATERIAL: Bare Steel
STATUS: Removed	SUBSTANCE: Not Reported

ERIIS ENVIRONMENTAL DATA REPORT
 CALIFORNIA UNDERGROUND STORAGE TANK REPORT
 RST - PLOTTABLE SITES - PAGE 6

ERIIS Report #185141A

Aug 12, 1997

ERIIS ID	FACILITY	ADDRESS	MAP ID
	OWNER TANK ID: Not Reported CAPACITY: 1000 G STATUS: Removed	TANK DESCRIPTION: Single Wall TANK MATERIAL: Bare Steel SUBSTANCE: Oil	
	OWNER TANK ID: Not Reported CAPACITY: 1000 G STATUS: Removed	TANK DESCRIPTION: Single Wall TANK MATERIAL: Bare Steel SUBSTANCE: Oil	
	OWNER TANK ID: Not Reported CAPACITY: 500 G STATUS: Active	TANK DESCRIPTION: Double Wall TANK MATERIAL: Fiberglass SUBSTANCE: Oil	
06010052817	Sterling Transit Co., Inc. DISTANCE FROM SITE: 0.32 Miles DIRECTION FROM SITE: Southwest	1755 Aurora Dr San Leandro, CA 94577-3103 COUNTY: Alameda	48
BUSINESS DESCRIPTION: Trucking Company		MANAGER: Bob Henderson, Terminal Manage (415) 357-1800	
	OWNER TANK ID: 5 CAPACITY: 7950 G STATUS: Removed	TANK DESCRIPTION: Single Wall TANK MATERIAL: Bare Steel SUBSTANCE: Not Reported	
	OWNER TANK ID: 6 CAPACITY: 8000 G STATUS: Removed	TANK DESCRIPTION: Single Wall TANK MATERIAL: Bare Steel SUBSTANCE: Not Reported	
	OWNER TANK ID: 7 CAPACITY: 2000 G STATUS: Removed	TANK DESCRIPTION: Unknown TANK MATERIAL: Unknown SUBSTANCE: Not Reported	
	OWNER TANK ID: 8 CAPACITY: 2000 G STATUS: Removed	TANK DESCRIPTION: Single Wall TANK MATERIAL: Bare Steel SUBSTANCE: Not Reported	
	OWNER TANK ID: 9 CAPACITY: 10000 G STATUS: Removed	TANK DESCRIPTION: Unknown TANK MATERIAL: Bare Steel SUBSTANCE: Not Reported	
	OWNER TANK ID: 10 CAPACITY: 7950 G STATUS: Removed	TANK DESCRIPTION: Single Wall TANK MATERIAL: Bare Steel SUBSTANCE: Not Reported	
	OWNER TANK ID: 11 CAPACITY: 7950 G STATUS: Removed	TANK DESCRIPTION: Single Wall TANK MATERIAL: Bare Steel SUBSTANCE: Not Reported	
06010006261	Berkeley Farms DISTANCE FROM SITE: 0.33 Miles DIRECTION FROM SITE: Southeast	1960 Williams St San Leandro, CA 94577-2304 COUNTY: Alameda	54
BUSINESS DESCRIPTION: Distributor		MANAGER: (510) 420-5644	
	OWNER TANK ID: Not Reported CAPACITY: 8000 G STATUS: Removed	TANK DESCRIPTION: Single Wall TANK MATERIAL: Bare Steel SUBSTANCE: Not Reported	
06010024637	Greater Bay Area Northamerican DISTANCE FROM SITE: 0.33 Miles DIRECTION FROM SITE: Southeast	1968 Williams St San Leandro, CA 94577-2304 COUNTY: Alameda	53
BUSINESS DESCRIPTION: Moving & Storage		MANAGER: Kathryn Reitan (415) 895-1113	
	OWNER TANK ID: 1 CAPACITY: 10000 G STATUS: Removed	TANK DESCRIPTION: Unknown TANK MATERIAL: Unknown SUBSTANCE: Not Reported	
06010039255	Norco Paint Co. Inc. DISTANCE FROM SITE: 0.33 Miles DIRECTION FROM SITE: Northwest	2300 Davis St San Leandro, CA 94577-2206 COUNTY: Alameda	55
BUSINESS DESCRIPTION: Processor		MANAGER: (415) 562-1696	
	OWNER TANK ID: Not Reported CAPACITY: 4000 G STATUS: Active	TANK DESCRIPTION: Single Wall TANK MATERIAL: Bare Steel SUBSTANCE: Chemical Product	
	OWNER TANK ID: Not Reported CAPACITY: 4000 G STATUS: Active	TANK DESCRIPTION: Single Wall TANK MATERIAL: Bare Steel SUBSTANCE: Not Reported	

ERIIS ENVIRONMENTAL DATA REPORT
 CALIFORNIA UNDERGROUND STORAGE TANK REPORT
 RST - PLOTTABLE SITES - PAGE 8

ERIIS Report #185141A

Aug 12, 1997

ERIIS ID	FACILITY	ADDRESS	MAP ID
	OWNER TANK ID: 1 CAPACITY: 2000 G STATUS: Removed	TANK DESCRIPTION: Single Wall TANK MATERIAL: Bare Steel SUBSTANCE: Regular Unleaded	
06010004497	Associated Aerospace Activitie DISTANCE FROM SITE: 0.39 Miles DIRECTION FROM SITE: Southwest	2502 Williams St San Leandro, CA 94577-3151 COUNTY: Alameda	67
	BUSINESS DESCRIPTION: Aerospace	MANAGER: (415) 483-9020	
	OWNER TANK ID: 1 CAPACITY: 550 G STATUS: Removed	TANK DESCRIPTION: Single Wall TANK MATERIAL: Bare Steel SUBSTANCE: Regular Unleaded	
	OWNER TANK ID: 2 CAPACITY: 550 G STATUS: Removed	TANK DESCRIPTION: Single Wall TANK MATERIAL: Bare Steel SUBSTANCE: Regular Unleaded	
	OWNER TANK ID: 3 CAPACITY: 550 G STATUS: Removed	TANK DESCRIPTION: Single Wall TANK MATERIAL: Bare Steel SUBSTANCE: Regular Unleaded	
	OWNER TANK ID: 4 CAPACITY: 2000 G STATUS: Removed	TANK DESCRIPTION: Single Wall TANK MATERIAL: Bare Steel SUBSTANCE: Not Reported	
	OWNER TANK ID: 5 CAPACITY: 1000 G STATUS: Removed	TANK DESCRIPTION: Single Wall TANK MATERIAL: Bare Steel SUBSTANCE: Unknown	
06010047519	Ruan Transportation DISTANCE FROM SITE: 0.39 Miles DIRECTION FROM SITE: Southwest	1791 Neptune Dr San Leandro, CA 94577-3126 COUNTY: Alameda	68
	BUSINESS DESCRIPTION: Not Given	MANAGER: (415) 352-2524	
	OWNER TANK ID: Not Reported CAPACITY: 10000 G STATUS: Active	TANK DESCRIPTION: Double Wall TANK MATERIAL: Steel Clad With Fiberglass Reinforced SUBSTANCE: Not Reported	
06010032420	Lasleys' Truck Station DISTANCE FROM SITE: 0.40 Miles DIRECTION FROM SITE: Northeast	1946 Davis St San Leandro, CA 94577-1256 COUNTY: Alameda	74
	BUSINESS DESCRIPTION: Gas Station	MANAGER: (415) 569-8040	
	OWNER TANK ID: 1 CAPACITY: 10500 G STATUS: Removed	TANK DESCRIPTION: Unknown TANK MATERIAL: Unknown SUBSTANCE: Regular Unleaded	
	OWNER TANK ID: 2 CAPACITY: 10500 G STATUS: Removed	TANK DESCRIPTION: Unknown TANK MATERIAL: Unknown SUBSTANCE: Regular Unleaded	
	OWNER TANK ID: 3 CAPACITY: 12400 G STATUS: Removed	TANK DESCRIPTION: Unknown TANK MATERIAL: Unknown SUBSTANCE: Not Reported	
	OWNER TANK ID: 4 CAPACITY: 1000 G STATUS: Removed	TANK DESCRIPTION: Unknown TANK MATERIAL: Unknown SUBSTANCE: Regular Unleaded	
06010029870	Johnson & Western DISTANCE FROM SITE: 0.42 Miles DIRECTION FROM SITE: Northwest	940 Doolittle Dr San Leandro, CA 94577-1021 COUNTY: Alameda	81
	BUSINESS DESCRIPTION: Not Given	MANAGER: (415) 568-8112	
	OWNER TANK ID: Not Reported CAPACITY: 500 G STATUS: Active	TANK DESCRIPTION: Double Wall TANK MATERIAL: Steel Clad With Fiberglass Reinforced SUBSTANCE: Oil	
	OWNER TANK ID: Not Reported CAPACITY: 4000 G STATUS: Active	TANK DESCRIPTION: Double Wall TANK MATERIAL: Steel Clad With Fiberglass Reinforced SUBSTANCE: Not Reported	

ERIS ENVIRONMENTAL DATA REPORT
 CALIFORNIA UNDERGROUND STORAGE TANK REPORT
 RST - PLOTTABLE SITES - PAGE 10

ERIS Report #185141A

Aug 12, 1997

ERIS ID	FACILITY	ADDRESS	MAP ID
06010034778	Manufacturing Plant DISTANCE FROM SITE: 0.44 Miles DIRECTION FROM SITE: Northeast	1933 Davis St San Leandro, CA 94577-1260 COUNTY: Alameda	93
BUSINESS DESCRIPTION: Manufacturer		MANAGER: G.d. Meyer (415) 638-5550	
OWNER TANK ID: BE0034	CAPACITY: 8000 G STATUS: Removed	TANK DESCRIPTION: Single Wall TANK MATERIAL: Fiberglass SUBSTANCE: Unknown	
06010019076	Eric F Anderson Inc DISTANCE FROM SITE: 0.45 Miles DIRECTION FROM SITE: Northeast	1066 Beecher St San Leandro, CA 94577-1250 COUNTY: Alameda	97
BUSINESS DESCRIPTION: Other Type Tank		MANAGER: () -	
OWNER TANK ID: Not Reported	CAPACITY: 6000 G STATUS: Active	TANK DESCRIPTION: Double Wall TANK MATERIAL: Steel Clad With Fiberglass Reinforced SUBSTANCE: Regular Unleaded	
06010017930	East Bay Leasing Corporation DISTANCE FROM SITE: 0.46 Miles DIRECTION FROM SITE: Southwest	2575 Williams St San Leandro, CA 94577-3150 COUNTY: Alameda	98
BUSINESS DESCRIPTION: Leasing Corp.		MANAGER: () -	
OWNER TANK ID: 1D	CAPACITY: 10000 G STATUS: Inactive	TANK DESCRIPTION: Unknown TANK MATERIAL: Unknown SUBSTANCE: Unknown	
OWNER TANK ID: 3R	CAPACITY: 5000 G STATUS: Inactive	TANK DESCRIPTION: Unknown TANK MATERIAL: Unknown SUBSTANCE: Unknown	
OWNER TANK ID: 2D	CAPACITY: 10000 G STATUS: Inactive	TANK DESCRIPTION: Unknown TANK MATERIAL: Unknown SUBSTANCE: Unknown	
06010041962	Paradise Construction DISTANCE FROM SITE: 0.47 Miles DIRECTION FROM SITE: Southwest	2610 Williams St San Leandro, CA 94577-3153 COUNTY: Alameda	100
BUSINESS DESCRIPTION: Other Type Tank		MANAGER: (415) 562-5511	
OWNER TANK ID: Not Reported	CAPACITY: 4000 G STATUS: Active	TANK DESCRIPTION: Double Wall TANK MATERIAL: Steel Clad With Fiberglass Reinforced SUBSTANCE: Not Reported	
OWNER TANK ID: Not Reported	CAPACITY: 4000 G STATUS: Active	TANK DESCRIPTION: Double Wall TANK MATERIAL: Steel Clad With Fiberglass Reinforced SUBSTANCE: Not Reported	
06010041957	Par Kern Supply Inc DISTANCE FROM SITE: 0.48 Miles DIRECTION FROM SITE: Northwest	888 Carden St San Leandro, CA 94577-1119 COUNTY: Alameda	102
BUSINESS DESCRIPTION: Other Type Tank		MANAGER: (415) 568-5533	
OWNER TANK ID: Not Reported	CAPACITY: 1000 G STATUS: Active	TANK DESCRIPTION: Single Wall TANK MATERIAL: Galvanized Steel SUBSTANCE: Regular Unleaded	
06010022806	Gan Trans Ltd DISTANCE FROM SITE: 0.49 Miles DIRECTION FROM SITE: Northwest	800 Carden St San Leandro, CA 94577-1119 COUNTY: Alameda	106
BUSINESS DESCRIPTION: Trucking Co		MANAGER: Jay Robertson (415) 632-0733	
OWNER TANK ID: 1	CAPACITY: 6 G STATUS: Active	TANK DESCRIPTION: Unknown TANK MATERIAL: Bare Steel SUBSTANCE: Not Reported	

ERIS ENVIRONMENTAL DATA REPORT
 CALIFORNIA UNDERGROUND STORAGE TANK REPORT
 RST - PLOTTABLE SITES - PAGE 11

ERIS Report #185141A

Aug 12, 1997

ERIS ID	FACILITY	ADDRESS	MAP ID
	OWNER TANK ID: 2 CAPACITY: 6 G STATUS: Active	TANK DESCRIPTION: Unknown TANK MATERIAL: Bare Steel SUBSTANCE: Not Reported	
06010056152	Transportation Terminal DISTANCE FROM SITE: 0.49 Miles DIRECTION FROM SITE: Northeast	993 Beecher St San Leandro, CA 94577-1249 COUNTY: Alameda	107
	BUSINESS DESCRIPTION: Trucking Company	MANAGER: (415) 562-3546	
	OWNER TANK ID: #7 CAPACITY: 10000 G STATUS: Removed	TANK DESCRIPTION: Single Wall TANK MATERIAL: Unknown SUBSTANCE: Not Reported	
	OWNER TANK ID: #8 CAPACITY: 10000 G STATUS: Removed	TANK DESCRIPTION: Single Wall TANK MATERIAL: Unknown SUBSTANCE: Not Reported	
	OWNER TANK ID: #7 CAPACITY: 550 G STATUS: Removed	TANK DESCRIPTION: Single Wall TANK MATERIAL: Unknown SUBSTANCE: Oil	
06010052693	State Wide Delivery DISTANCE FROM SITE: 0.51 Miles DIRECTION FROM SITE: Northeast	1886 Davis St San Leandro, CA 94577-1207 COUNTY: Alameda	109
	BUSINESS DESCRIPTION: Trucking	MANAGER: Mike-race La Jim Corns S.I. (213) 639-8510	
	OWNER TANK ID: 1 CAPACITY: 1 G STATUS: Removed	TANK DESCRIPTION: Unknown TANK MATERIAL: Unknown SUBSTANCE: Regular Unleaded	
	OWNER TANK ID: 2 CAPACITY: 1 G STATUS: Removed	TANK DESCRIPTION: Unknown TANK MATERIAL: Unknown SUBSTANCE: Not Reported	
	OWNER TANK ID: 3 CAPACITY: 1 G STATUS: Removed	TANK DESCRIPTION: Unknown TANK MATERIAL: Unknown SUBSTANCE: Not Reported	
	OWNER TANK ID: 4 CAPACITY: 1 G STATUS: Removed	TANK DESCRIPTION: Unknown TANK MATERIAL: Unknown SUBSTANCE: Not Reported	
06010060803	Water Pollution Control Plant DISTANCE FROM SITE: 0.53 Miles DIRECTION FROM SITE: Northwest	3000 Davis St San Leandro, CA 94577-2236 COUNTY: Alameda	111
	BUSINESS DESCRIPTION: Muni. Govt. Fuel Sta	MANAGER: D. Mizerski (415) 577-3434	
	OWNER TANK ID: WPCP-1 CAPACITY: 10000 G STATUS: Active	TANK DESCRIPTION: Unknown TANK MATERIAL: Unknown SUBSTANCE: Not Reported	
06010020862	Fire Station #3 DISTANCE FROM SITE: 0.55 Miles DIRECTION FROM SITE: Southeast	2101 Marina Blvd San Leandro, CA 94577-3209 COUNTY: Alameda	116
	BUSINESS DESCRIPTION: Fire Station	MANAGER: (415) 577-3307	
	OWNER TANK ID: STATION-3 CAPACITY: 500 G STATUS: Removed	TANK DESCRIPTION: Unknown TANK MATERIAL: Unknown SUBSTANCE: Not Reported	
06010035261	Marvin L Mcvicker DISTANCE FROM SITE: 0.55 Miles DIRECTION FROM SITE: Southeast	2175 Marina Blvd San Leandro, CA 94577-3209 COUNTY: Alameda	115
	BUSINESS DESCRIPTION: Gas Station	MANAGER: (415) 351-7422	
	OWNER TANK ID: 6852-1768-2RU1 CAPACITY: 12000 G STATUS: Active	TANK DESCRIPTION: Double Wall TANK MATERIAL: Fiberglass SUBSTANCE: Regular Unleaded	

ERIS ENVIRONMENTAL DATA REPORT
 CALIFORNIA UNDERGROUND STORAGE TANK REPORT
 RST - PLOTTABLE SITES - PAGE 12

ERIS Report #185141A

Aug 12, 1997

ERIS ID	FACILITY	ADDRESS	MAP ID
	OWNER TANK ID: 6853-1768-1SU1 CAPACITY: 12000 G STATUS: Active	TANK DESCRIPTION: Double Wall TANK MATERIAL: Fiberglass SUBSTANCE: Regular Unleaded	
	OWNER TANK ID: 6852-1768-4D1 CAPACITY: 12000 G STATUS: Active	TANK DESCRIPTION: Double Wall TANK MATERIAL: Fiberglass SUBSTANCE: Not Reported	
	OWNER TANK ID: 6852-1768-3R1 CAPACITY: 12000 G STATUS: Active	TANK DESCRIPTION: Double Wall TANK MATERIAL: Fiberglass SUBSTANCE: Not Reported	
06010048609	San Leandro Papermill DISTANCE FROM SITE: 0.57 Miles DIRECTION FROM SITE: Southeast	1988 Marina Blvd San Leandro, CA 94577-3207 COUNTY: Alameda	117
	BUSINESS DESCRIPTION: Paper Manufacturing	MANAGER: J. Hurtt-res. Mgr. (415) 483-7580	
	OWNER TANK ID: 1 CAPACITY: 2000 G STATUS: Removed	TANK DESCRIPTION: Unknown TANK MATERIAL: Bare Steel SUBSTANCE: Unknown	
	OWNER TANK ID: 2 CAPACITY: 1000 G STATUS: Removed	TANK DESCRIPTION: Unknown TANK MATERIAL: Unknown SUBSTANCE: Unknown	
06010027695	Ingersoll Rand DISTANCE FROM SITE: 0.58 Miles DIRECTION FROM SITE: Southeast	1944 Marina Blvd San Leandro, CA 94577-3207 COUNTY: Alameda	123
	BUSINESS DESCRIPTION: Const. Equip	MANAGER: (415) 357-9131	
	OWNER TANK ID: 2 CAPACITY: 10000 G STATUS: Removed	TANK DESCRIPTION: Single Wall TANK MATERIAL: Bare Steel SUBSTANCE: Not Reported	
	OWNER TANK ID: 3 CAPACITY: 500 G STATUS: Removed	TANK DESCRIPTION: Single Wall TANK MATERIAL: Bare Steel SUBSTANCE: Oil	
	OWNER TANK ID: 1 CAPACITY: 10000 G STATUS: Removed	TANK DESCRIPTION: Single Wall TANK MATERIAL: Bare Steel SUBSTANCE: Not Reported	
06010016686	Diamond Manufacturing Corporat DISTANCE FROM SITE: 0.63 Miles DIRECTION FROM SITE: Northeast	1763 Timothy Dr San Leandro, CA 94577-2313 COUNTY: Alameda	132
	BUSINESS DESCRIPTION: Job Shop	MANAGER: James A Ogelvie (415) 352-0822	
	OWNER TANK ID: 1 CAPACITY: 550 G STATUS: Active	TANK DESCRIPTION: Unknown TANK MATERIAL: Unknown SUBSTANCE: Not Reported	
	OWNER TANK ID: 2 CAPACITY: 550 G STATUS: Active	TANK DESCRIPTION: Unknown TANK MATERIAL: Unknown SUBSTANCE: Regular Unleaded	
06010036348	Middleton Welders Supply Co. DISTANCE FROM SITE: 0.63 Miles DIRECTION FROM SITE: Northeast	1771 Timothy Dr San Leandro, CA 94577-2313 COUNTY: Alameda	131
	BUSINESS DESCRIPTION: Welding Distributor	MANAGER: Nick Weissman, Mgr. (415) 352-0525	
	OWNER TANK ID: 1 CAPACITY: 1000 G STATUS: Removed	TANK DESCRIPTION: Unknown TANK MATERIAL: Unknown SUBSTANCE: Regular Unleaded	
	OWNER TANK ID: 2 CAPACITY: 2000 G STATUS: Removed	TANK DESCRIPTION: Unknown TANK MATERIAL: Unknown SUBSTANCE: Not Reported	

ERIIS ENVIRONMENTAL DATA REPORT
 CALIFORNIA UNDERGROUND STORAGE TANK REPORT
 RST - PLOTTABLE SITES - PAGE 13

ERIIS Report #185141A

Aug 12, 1997

ERIIS ID	FACILITY	ADDRESS	MAP ID
06010042792	Pete Paletta Inc DISTANCE FROM SITE: 0.63 Miles DIRECTION FROM SITE: Northeast	1710 Timothy Dr San Leandro, CA 94577-2314 COUNTY: Alameda	133
BUSINESS DESCRIPTION: Other Type Tank		MANAGER: (415) 352-2700	
OWNER TANK ID: 1	CAPACITY: 550 G STATUS: Active	TANK DESCRIPTION: Single Wall TANK MATERIAL: Bare Steel SUBSTANCE: Regular Unleaded	
06010054829	The Goodyear Tire & Rubber Com DISTANCE FROM SITE: 0.63 Miles DIRECTION FROM SITE: Southeast	1800 Merced St San Leandro, CA 94577-3228 COUNTY: Alameda	130
BUSINESS DESCRIPTION: Wholesale Distributi		MANAGER: Mr H H Mcpherson (415) 483-2900	
OWNER TANK ID: 1	CAPACITY: 1 G STATUS: Removed	TANK DESCRIPTION: Unknown TANK MATERIAL: Unknown SUBSTANCE: Empty	
06010045643	Regos Exxon DISTANCE FROM SITE: 0.65 Miles DIRECTION FROM SITE: Southeast	1790 Marina Blvd San Leandro, CA 94577-4203 COUNTY: Alameda	134
BUSINESS DESCRIPTION: Gas Station		MANAGER: (415) 351-7210	
OWNER TANK ID: 1	CAPACITY: 6000 G STATUS: Active	TANK DESCRIPTION: Single Wall TANK MATERIAL: Bare Steel SUBSTANCE: Regular Unleaded	
OWNER TANK ID: 2	CAPACITY: 8000 G STATUS: Active	TANK DESCRIPTION: Single Wall TANK MATERIAL: Other SUBSTANCE: Regular Unleaded	
OWNER TANK ID: 3	CAPACITY: 10000 G STATUS: Active	TANK DESCRIPTION: Single Wall TANK MATERIAL: Other SUBSTANCE: Not Reported	
OWNER TANK ID: 4	CAPACITY: 550 G STATUS: Active	TANK DESCRIPTION: Single Wall TANK MATERIAL: Bare Steel SUBSTANCE: Oil	
06010017784	E. F. Felt Co., Inc. DISTANCE FROM SITE: 0.66 Miles DIRECTION FROM SITE: Northeast	1798 Timothy Dr San Leandro, CA 94577-2314 COUNTY: Alameda	136
BUSINESS DESCRIPTION: Faa Repair Station		MANAGER: Al Pasha (415) 357-8745	
OWNER TANK ID: 1	CAPACITY: 20000 G STATUS: Removed	TANK DESCRIPTION: Single Wall TANK MATERIAL: Fiberglass SUBSTANCE: Not Reported	
OWNER TANK ID: Not Reported	CAPACITY: 4000 G STATUS: Removed	TANK DESCRIPTION: Single Wall TANK MATERIAL: Fiberglass SUBSTANCE: Not Reported	
06010029669	John Muir Junior High School DISTANCE FROM SITE: 0.70 Miles DIRECTION FROM SITE: Northeast	1444 Williams St San Leandro, CA 94577-2403 COUNTY: Alameda	141
BUSINESS DESCRIPTION: Public Schools		MANAGER: Anthony J. Santos (415) 577-3124	
OWNER TANK ID: 4	CAPACITY: 1500 G STATUS: Removed	TANK DESCRIPTION: Unknown TANK MATERIAL: Bare Steel SUBSTANCE: Unknown	
06010034063	Lucky Stores Inc Garage Dep DISTANCE FROM SITE: 0.72 Miles DIRECTION FROM SITE: Southeast	1701 Marina Blvd San Leandro, CA 94577-4230 COUNTY: Alameda	144
BUSINESS DESCRIPTION: Retail		MANAGER: (510) 678-4200	

ERIS ENVIRONMENTAL DATA REPORT
 CALIFORNIA UNDERGROUND STORAGE TANK REPORT
 RST - PLOTTABLE SITES - PAGE 14

ERIS Report #185141A

Aug 12, 1997

ERIS ID FACILITY ADDRESS MAP ID

OWNER TANK ID: BLDG-16	TANK DESCRIPTION: Single Wall
CAPACITY: 12000 G	TANK MATERIAL: Bare Steel
STATUS: Removed	SUBSTANCE: Not Reported
OWNER TANK ID: SL-D2-2	TANK DESCRIPTION: Single Wall
CAPACITY: 12000 G	TANK MATERIAL: Bare Steel
STATUS: Removed	SUBSTANCE: Not Reported
OWNER TANK ID: SL-D2-3	TANK DESCRIPTION: Single Wall
CAPACITY: 12000 G	TANK MATERIAL: Bare Steel
STATUS: Removed	SUBSTANCE: Not Reported
OWNER TANK ID: SL-D2-4	TANK DESCRIPTION: Single Wall
CAPACITY: 12000 G	TANK MATERIAL: Bare Steel
STATUS: Removed	SUBSTANCE: Regular Unleaded
OWNER TANK ID: SL-D2-5	TANK DESCRIPTION: Single Wall
CAPACITY: 12000 G	TANK MATERIAL: Bare Steel
STATUS: Removed	SUBSTANCE: Not Reported
OWNER TANK ID: SL-D2-6	TANK DESCRIPTION: Single Wall
CAPACITY: 8000 G	TANK MATERIAL: Bare Steel
STATUS: Removed	SUBSTANCE: Not Reported
OWNER TANK ID: SL-D2-7	TANK DESCRIPTION: Single Wall
CAPACITY: 8000 G	TANK MATERIAL: Bare Steel
STATUS: Removed	SUBSTANCE: Not Reported
OWNER TANK ID: SL-D2-8	TANK DESCRIPTION: Single Wall
CAPACITY: 8000 G	TANK MATERIAL: Bare Steel
STATUS: Removed	SUBSTANCE: Not Reported
OWNER TANK ID: SL-UG-9	TANK DESCRIPTION: Unknown
CAPACITY: 12000 G	TANK MATERIAL: Fiberglass
STATUS: Removed	SUBSTANCE: Not Reported
OWNER TANK ID: SL-W0-10	TANK DESCRIPTION: Single Wall
CAPACITY: 2000 G	TANK MATERIAL: Bare Steel
STATUS: Removed	SUBSTANCE: Oil
OWNER TANK ID: SL-B4-12	TANK DESCRIPTION: Unknown
CAPACITY: 450 G	TANK MATERIAL: Unknown
STATUS: Removed	SUBSTANCE: Not Reported
OWNER TANK ID: SL-B9-13	TANK DESCRIPTION: Unknown
CAPACITY: 450 G	TANK MATERIAL: Unknown
STATUS: Removed	SUBSTANCE: Not Reported
OWNER TANK ID: SL-B9-14	TANK DESCRIPTION: Unknown
CAPACITY: 450 G	TANK MATERIAL: Unknown
STATUS: Removed	SUBSTANCE: Not Reported
OWNER TANK ID: SL-B10-15	TANK DESCRIPTION: Unknown
CAPACITY: 450 G	TANK MATERIAL: Unknown
STATUS: Removed	SUBSTANCE: Not Reported
OWNER TANK ID: 16	TANK DESCRIPTION: Double Wall
CAPACITY: 20000 G	TANK MATERIAL: Steel Clad With Fiberglass Reinforced
STATUS: Active	SUBSTANCE: Not Reported

06010051388 Smiser Freight (leased To Tran 467 Hester St 147
 DISTANCE FROM SITE: 0.73 Miles San Leandro, CA 94577-1025
 DIRECTION FROM SITE: Northwest COUNTY: Alameda

BUSINESS DESCRIPTION: Common Carrier MANAGER: Steve Dardzinski-dir. Of Safet (213) 773-8902

OWNER TANK ID: 1	TANK DESCRIPTION: Unknown
CAPACITY: 8000 G	TANK MATERIAL: Unknown
STATUS: Removed	SUBSTANCE: Not Reported
OWNER TANK ID: 2	TANK DESCRIPTION: Unknown
CAPACITY: 8000 G	TANK MATERIAL: Unknown
STATUS: Removed	SUBSTANCE: Not Reported
OWNER TANK ID: 3	TANK DESCRIPTION: Unknown
CAPACITY: 7000 G	TANK MATERIAL: Unknown
STATUS: Removed	SUBSTANCE: Not Reported

06010025094 H Dump Station Marina Blvd At Neptune Dr 150
 DISTANCE FROM SITE: 0.77 Miles San Leandro, CA 94577
 DIRECTION FROM SITE: Southwest COUNTY: Alameda

BUSINESS DESCRIPTION: Flood Control MANAGER: (415) 670-5591

OWNER TANK ID: Not Reported	TANK DESCRIPTION: Double Wall
CAPACITY: 550 G	TANK MATERIAL: Fiberglass
STATUS: Active	SUBSTANCE: Not Reported

ERIIS ENVIRONMENTAL DATA REPORT
 CALIFORNIA UNDERGROUND STORAGE TANK REPORT
 RST - PLOTTABLE SITES - PAGE 15

ERIIS Report #185141A

Aug 12, 1997

ERIIS ID	FACILITY	ADDRESS	MAP ID
06010045050	Ranch-pak, Inc DISTANCE FROM SITE: 0.81 Miles DIRECTION FROM SITE: Northwest	2108 Edison Ave San Leandro, CA 94577-1131 COUNTY: Alameda	163
BUSINESS DESCRIPTION: Wholesale Egg Dist.		MANAGER: (415) 632-9366	
OWNER TANK ID: 1	CAPACITY: 1000 G STATUS: Active	TANK DESCRIPTION: Unknown TANK MATERIAL: Unknown SUBSTANCE: Regular Unleaded	
OWNER TANK ID: 2	CAPACITY: 1000 G STATUS: Active	TANK DESCRIPTION: Unknown TANK MATERIAL: Unknown SUBSTANCE: Regular Unleaded	
06010010615	Champion International Corpora DISTANCE FROM SITE: 0.82 Miles DIRECTION FROM SITE: Northwest	425 Hester St San Leandro, CA 94577-1025 COUNTY: Alameda	166
BUSINESS DESCRIPTION: Mfg. Packaging Film		MANAGER: David H. Share (415) 635-3700	
OWNER TANK ID: 4	CAPACITY: 2000 G STATUS: Removed	TANK DESCRIPTION: Single Wall TANK MATERIAL: Bare Steel SUBSTANCE: Regular Unleaded	
OWNER TANK ID: 3	CAPACITY: 4000 G STATUS: Removed	TANK DESCRIPTION: Single Wall TANK MATERIAL: Bare Steel SUBSTANCE: Unknown	
OWNER TANK ID: 2	CAPACITY: 4000 G STATUS: Removed	TANK DESCRIPTION: Single Wall TANK MATERIAL: Bare Steel SUBSTANCE: Unknown	
OWNER TANK ID: 1	CAPACITY: 4000 G STATUS: Removed	TANK DESCRIPTION: Single Wall TANK MATERIAL: Bare Steel SUBSTANCE: Unknown	
06010039781	Oakland Meat Co DISTANCE FROM SITE: 0.82 Miles DIRECTION FROM SITE: Southeast	1991 Republic Ave San Leandro, CA 94577-4220 COUNTY: Alameda	164
BUSINESS DESCRIPTION: Wholesale Meat		MANAGER: James Evans () -	
OWNER TANK ID: NO1	CAPACITY: 2000 G STATUS: Removed	TANK DESCRIPTION: Single Wall TANK MATERIAL: Bare Steel SUBSTANCE: Not Reported	
OWNER TANK ID: NO2	CAPACITY: 5000 G STATUS: Removed	TANK DESCRIPTION: Single Wall TANK MATERIAL: Bare Steel SUBSTANCE: Not Reported	
OWNER TANK ID: NO3	CAPACITY: 10000 G STATUS: Removed	TANK DESCRIPTION: Single Wall TANK MATERIAL: Bare Steel SUBSTANCE: Not Reported	
OWNER TANK ID: NO4	CAPACITY: 10000 G STATUS: Removed	TANK DESCRIPTION: Single Wall TANK MATERIAL: Bare Steel SUBSTANCE: Not Reported	
06010009631	Canteen Corp DISTANCE FROM SITE: 0.85 Miles DIRECTION FROM SITE: Southeast	1959 Republic Ave San Leandro, CA 94577-4220 COUNTY: Alameda	173
BUSINESS DESCRIPTION: Food & Vending		MANAGER: (415) 483-4870	
OWNER TANK ID: 15349	CAPACITY: 4000 G STATUS: Removed	TANK DESCRIPTION: Unknown TANK MATERIAL: Bare Steel SUBSTANCE: Regular Unleaded	
06010020002	Fabricated Metals DISTANCE FROM SITE: 0.85 Miles DIRECTION FROM SITE: Southeast	2401 Merced St San Leandro, CA 94577-4210 COUNTY: Alameda	174
BUSINESS DESCRIPTION: Manufacturing Plant		MANAGER: (415) 357-0220	

ERIS ENVIRONMENTAL DATA REPORT
 CALIFORNIA UNDERGROUND STORAGE TANK REPORT
 RST - PLOTTABLE SITES - PAGE 16

ERIS Report #185141A

Aug 12, 1997

ERIS ID	FACILITY	ADDRESS	MAP ID
	OWNER TANK ID: 1 CAPACITY: 500 G STATUS: Removed	TANK DESCRIPTION: Single Wall TANK MATERIAL: Bare Steel SUBSTANCE: Regular Unleaded	
06010043786	Precision Founders Inc DISTANCE FROM SITE: 0.85 Miles DIRECTION FROM SITE: Northwest	414 Hester St San Leandro, CA 94577-1024 COUNTY: Alameda	175
	BUSINESS DESCRIPTION: Manufacturer	MANAGER: (415) 568-6400	
	OWNER TANK ID: #1 CAPACITY: 2000 G STATUS: Removed	TANK DESCRIPTION: Unknown TANK MATERIAL: Bare Steel SUBSTANCE: Unknown	
	OWNER TANK ID: #2 CAPACITY: 2000 G STATUS: Removed	TANK DESCRIPTION: Unknown TANK MATERIAL: Bare Steel SUBSTANCE: Unknown	
06010018327	Edgewater Int'l Trls, Inc. (t DISTANCE FROM SITE: 0.86 Miles DIRECTION FROM SITE: Northwest	390 Doolittle Dr San Leandro, CA 94577-1015 COUNTY: Alameda	177
	BUSINESS DESCRIPTION: Diesel Fuel Tank	MANAGER: J.L. Mazzella, President (415) 430-0656	
	OWNER TANK ID: 1 CAPACITY: 10000 G STATUS: Active	TANK DESCRIPTION: Double Wall TANK MATERIAL: Bare Steel SUBSTANCE: Not Reported	
06010018431	Edwards Heat Treating Service DISTANCE FROM SITE: 0.86 Miles DIRECTION FROM SITE: Northwest	642 McCormick St San Leandro, CA 94577-1110 COUNTY: Alameda	179
	BUSINESS DESCRIPTION: Heat Treatmetals	MANAGER: Bill Edwards () -	
	OWNER TANK ID: G CAPACITY: 2000 G STATUS: Removed	TANK DESCRIPTION: Single Wall TANK MATERIAL: Bare Steel SUBSTANCE: Regular Unleaded	
	OWNER TANK ID: D CAPACITY: 2000 G STATUS: Removed	TANK DESCRIPTION: Single Wall TANK MATERIAL: Bare Steel SUBSTANCE: Not Reported	
06010049193	Schmitz Foods, Inc. DISTANCE FROM SITE: 0.86 Miles DIRECTION FROM SITE: Northwest	410 Hester St San Leandro, CA 94577-1024 COUNTY: Alameda	178
	BUSINESS DESCRIPTION: Wholesaler	MANAGER: Mr. Kurt Schmitz (510) 562-7050	
	OWNER TANK ID: 1 CAPACITY: 1000 G STATUS: Removed	TANK DESCRIPTION: Single Wall With Exterior Liner TANK MATERIAL: Bare Steel SUBSTANCE: Not Reported	
06010001593	Aervoe-pacific Company, Inc. DISTANCE FROM SITE: 0.87 Miles DIRECTION FROM SITE: Southeast	2424 Merced St San Leandro, CA 94577-4211 COUNTY: Alameda	180
	BUSINESS DESCRIPTION: Paint Mfg.	MANAGER: Richard Zoucha (415) 351-4860	
	OWNER TANK ID: 10 CAPACITY: 6000 G STATUS: Removed	TANK DESCRIPTION: Single Wall TANK MATERIAL: Bare Steel SUBSTANCE: Unknown	
	OWNER TANK ID: 2 CAPACITY: 6000 G STATUS: Removed	TANK DESCRIPTION: Single Wall TANK MATERIAL: Bare Steel SUBSTANCE: Unknown	
	OWNER TANK ID: 70/30 CAPACITY: 6000 G STATUS: Removed	TANK DESCRIPTION: Single Wall TANK MATERIAL: Bare Steel SUBSTANCE: Unknown	

ERIIS ENVIRONMENTAL DATA REPORT
 CALIFORNIA UNDERGROUND STORAGE TANK REPORT
 RST - PLOTTABLE SITES - PAGE 17

ERIIS Report #185141A

Aug 12, 1997

ERIIS ID	FACILITY	ADDRESS	MAP ID
06010024053	Gm Training Center DISTANCE FROM SITE: 0.87 Miles DIRECTION FROM SITE: Southeast	1444 Marina Blvd San Leandro, CA 94577-3327 COUNTY: Alameda	182
BUSINESS DESCRIPTION: Unknown		MANAGER: (415) 357-7200	
OWNER TANK ID: 4	CAPACITY: 25 G STATUS: Removed	TANK DESCRIPTION: Double Wall TANK MATERIAL: Bare Steel SUBSTANCE: Oil	
OWNER TANK ID: 3	CAPACITY: 25 G STATUS: Removed	TANK DESCRIPTION: Single Wall TANK MATERIAL: Bare Steel SUBSTANCE: Oil	
OWNER TANK ID: 2	CAPACITY: 250 G STATUS: Removed	TANK DESCRIPTION: Single Wall TANK MATERIAL: Bare Steel SUBSTANCE: Oil	
OWNER TANK ID: 1	CAPACITY: 1000 G STATUS: Removed	TANK DESCRIPTION: Single Wall TANK MATERIAL: Bare Steel SUBSTANCE: Oil	
06010034309	M.b.f. Warehouse & Distributio DISTANCE FROM SITE: 0.89 Miles DIRECTION FROM SITE: Northwest	528 Whitney St San Leandro, CA 94577-1114 COUNTY: Alameda	187
BUSINESS DESCRIPTION: Distribution Center		MANAGER: () -	
OWNER TANK ID: #1	CAPACITY: 10000 G STATUS: Removed	TANK DESCRIPTION: Unknown TANK MATERIAL: Unknown SUBSTANCE: Not Reported	
OWNER TANK ID: #2	CAPACITY: 8000 G STATUS: Removed	TANK DESCRIPTION: Unknown TANK MATERIAL: Unknown SUBSTANCE: Not Reported	
06010003305	Applied Fusion Inc DISTANCE FROM SITE: 0.91 Miles DIRECTION FROM SITE: Southeast	1915 Republic Ave San Leandro, CA 94577-4220 COUNTY: Alameda	190
BUSINESS DESCRIPTION: Engineering & Resear		MANAGER: Ron Masgrove (415) 351-4511	
OWNER TANK ID: 1	CAPACITY: 1000 G STATUS: Removed	TANK DESCRIPTION: Unknown TANK MATERIAL: Unknown SUBSTANCE: Not Reported	
06010013628	Coast Counties Truck & Equipme DISTANCE FROM SITE: 0.92 Miles DIRECTION FROM SITE: Northwest	260 Doolittle Dr San Leandro, CA 94577-1014 COUNTY: Alameda	192
BUSINESS DESCRIPTION: Peterbilt Dealer		MANAGER: Richard Rydjeske (415) 568-6933	
OWNER TANK ID: Not Reported	CAPACITY: 5000 G STATUS: Removed	TANK DESCRIPTION: Single Wall TANK MATERIAL: Bare Steel SUBSTANCE: Oil	
OWNER TANK ID: Not Reported	CAPACITY: 5000 G STATUS: Removed	TANK DESCRIPTION: Single Wall TANK MATERIAL: Bare Steel SUBSTANCE: Oil	
06010022606	G I Trucking Co DISTANCE FROM SITE: 0.92 Miles DIRECTION FROM SITE: Northwest	1750 Adams Ave San Leandro, CA 94577-1002 COUNTY: Alameda	193
BUSINESS DESCRIPTION: Trucking Co.		MANAGER: () -	
OWNER TANK ID: 2	CAPACITY: 12000 G STATUS: Active	TANK DESCRIPTION: Single Wall TANK MATERIAL: Fiberglass SUBSTANCE: Not Reported	
OWNER TANK ID: 3	CAPACITY: 12000 G STATUS: Active	TANK DESCRIPTION: Single Wall TANK MATERIAL: Fiberglass SUBSTANCE: Not Reported	

ERIS ENVIRONMENTAL DATA REPORT
 CALIFORNIA UNDERGROUND STORAGE TANK REPORT
 RST - PLOTTABLE SITES - PAGE 18

ERIS Report #185141A

Aug 12, 1997

ERIS ID	FACILITY	ADDRESS	MAP ID
	OWNER TANK ID: 4 CAPACITY: 12000 G STATUS: Active	TANK DESCRIPTION: Single Wall TANK MATERIAL: Fiberglass SUBSTANCE: Not Reported	
	OWNER TANK ID: #1 CAPACITY: 12000 G STATUS: Active	TANK DESCRIPTION: Single Wall TANK MATERIAL: Fiberglass SUBSTANCE: Regular Unleaded	
	OWNER TANK ID: 5 CAPACITY: 500 G STATUS: Active	TANK DESCRIPTION: Single Wall TANK MATERIAL: Fiberglass SUBSTANCE: Oil	
06010032940	Leuteneker, Inc. DISTANCE FROM SITE: 0.92 Miles DIRECTION FROM SITE: Northwest	476 Whitney St San Leandro, CA 94577-1112 COUNTY: Alameda	195
	BUSINESS DESCRIPTION: Contractor	MANAGER: (415) 636-1234	
	OWNER TANK ID: 2 CAPACITY: 4000 G STATUS: Inactive	TANK DESCRIPTION: Unknown TANK MATERIAL: Unknown SUBSTANCE: Regular Unleaded	
	OWNER TANK ID: 1 CAPACITY: 1000 G STATUS: Inactive	TANK DESCRIPTION: Unknown TANK MATERIAL: Unknown SUBSTANCE: Not Reported	
06010000643	92252 DISTANCE FROM SITE: 0.93 Miles DIRECTION FROM SITE: Southeast	13700 Doolittle Dr San Leandro, CA 94577-5551 COUNTY: Alameda	197
	BUSINESS DESCRIPTION: Gas Station	MANAGER: Chucks Doolittle Chevron (415) 483-6950	
	OWNER TANK ID: 1 CAPACITY: 8200 G STATUS: Removed	TANK DESCRIPTION: Single Wall TANK MATERIAL: Bare Steel SUBSTANCE: Unknown	
	OWNER TANK ID: 2 CAPACITY: 8200 G STATUS: Removed	TANK DESCRIPTION: Single Wall TANK MATERIAL: Bare Steel SUBSTANCE: Unknown	
	OWNER TANK ID: 3 CAPACITY: 3000 G STATUS: Removed	TANK DESCRIPTION: Single Wall TANK MATERIAL: Bare Steel SUBSTANCE: Unknown	
	OWNER TANK ID: 4 CAPACITY: 550 G STATUS: Removed	TANK DESCRIPTION: Single Wall TANK MATERIAL: Bare Steel SUBSTANCE: Unknown	
06010059908	Vi Jon Laboratories, Inc DISTANCE FROM SITE: 0.93 Miles DIRECTION FROM SITE: Northwest	2055 Adams Ave San Leandro, CA 94577-1007 COUNTY: Alameda	199
	BUSINESS DESCRIPTION: Distributor	MANAGER: (415) 562-0996	
	OWNER TANK ID: J497157 CAPACITY: 6000 G STATUS: Active	TANK DESCRIPTION: Double Wall TANK MATERIAL: Steel Clad With Fiberglass Reinforced SUBSTANCE: Chemical Product	
	OWNER TANK ID: Not Reported CAPACITY: 6000 G STATUS: Active	TANK DESCRIPTION: Double Wall TANK MATERIAL: Steel Clad With Fiberglass Reinforced SUBSTANCE: Chemical Product	
06010040014	Ok Trucking DISTANCE FROM SITE: 0.94 Miles DIRECTION FROM SITE: Southeast	13700 Catalina St San Leandro, CA 94577-5502 COUNTY: Alameda	201
	BUSINESS DESCRIPTION: Maintenance Facility	MANAGER: (415) 351-4100	
	OWNER TANK ID: I CAPACITY: 10000 G STATUS: Removed	TANK DESCRIPTION: Unknown TANK MATERIAL: Unknown SUBSTANCE: Not Reported	
	OWNER TANK ID: 2 CAPACITY: 10000 G STATUS: Removed	TANK DESCRIPTION: Unknown TANK MATERIAL: Unknown SUBSTANCE: Not Reported	
	OWNER TANK ID: 3 CAPACITY: 10000 G STATUS: Removed	TANK DESCRIPTION: Unknown TANK MATERIAL: Unknown SUBSTANCE: Not Reported	

ERIS ENVIRONMENTAL DATA REPORT
 CALIFORNIA UNDERGROUND STORAGE TANK REPORT
 RST - PLOTTABLE SITES - PAGE 19

ERIS Report #185141A

Aug 12, 1997

ERIS ID	FACILITY	ADDRESS	MAP ID
	OWNER TANK ID: 4 CAPACITY: 10000 G STATUS: Removed	TANK DESCRIPTION: Unknown TANK MATERIAL: Unknown SUBSTANCE: Not Reported	
	OWNER TANK ID: 5 CAPACITY: 1000 G STATUS: Removed	TANK DESCRIPTION: Single Wall TANK MATERIAL: Bare Steel SUBSTANCE: Oil	
	OWNER TANK ID: 1 CAPACITY: 1000 G STATUS: Removed	TANK DESCRIPTION: Unknown TANK MATERIAL: Unknown SUBSTANCE: Oil	
06010041520	Pacific Electrical Supply, Inc DISTANCE FROM SITE: 0.94 Miles DIRECTION FROM SITE: Southeast	1906 Republic Ave San Leandro, CA 94577-4221 COUNTY: Alameda	202
	BUSINESS DESCRIPTION: Distributor	MANAGER: Albert P. Russello, Iii (415) 482-0931	
	OWNER TANK ID: 1 CAPACITY: 3000 G STATUS: Removed	TANK DESCRIPTION: Single Wall TANK MATERIAL: Bare Steel SUBSTANCE: Regular Unleaded	
	OWNER TANK ID: 2 CAPACITY: 1000 G STATUS: Removed	TANK DESCRIPTION: Single Wall TANK MATERIAL: Bare Steel SUBSTANCE: Not Reported	
06010042470	Penhall Company DISTANCE FROM SITE: 0.97 Miles DIRECTION FROM SITE: Southeast	13750 Catalina St San Leandro, CA 94577-5502 COUNTY: Alameda	210
	BUSINESS DESCRIPTION: Construction	MANAGER: Bruce Repchinock () -	
	OWNER TANK ID: 1 CAPACITY: 10000 G STATUS: Active	TANK DESCRIPTION: Double Wall TANK MATERIAL: Bare Steel SUBSTANCE: Regular Unleaded	
	OWNER TANK ID: 2 CAPACITY: 10000 G STATUS: Active	TANK DESCRIPTION: Double Wall TANK MATERIAL: Bare Steel SUBSTANCE: Not Reported	
06010014314	Continental Can Company, Inc DISTANCE FROM SITE: 0.99 Miles DIRECTION FROM SITE: Southeast	1951 Fairway Dr San Leandro, CA 94577-5634 COUNTY: Alameda	216
	BUSINESS DESCRIPTION: Not Supplied	MANAGER: James Dickerson (415) 895-1144	
	OWNER TANK ID: T-1 CAPACITY: 5000 G STATUS: Removed	TANK DESCRIPTION: Single Wall TANK MATERIAL: Bare Steel SUBSTANCE: Regular Unleaded	
	OWNER TANK ID: T-2 CAPACITY: 5000 G STATUS: Removed	TANK DESCRIPTION: Single Wall TANK MATERIAL: Bare Steel SUBSTANCE: Unknown	
	OWNER TANK ID: T-3 CAPACITY: 2000 G STATUS: Removed	TANK DESCRIPTION: Single Wall TANK MATERIAL: Bare Steel SUBSTANCE: Not Reported	
06010057418	Union Oil Ss#2512 DISTANCE FROM SITE: 1.00 Miles DIRECTION FROM SITE: Northeast	1300 Davis St San Leandro, CA 94577-2440 COUNTY: Alameda	220
	BUSINESS DESCRIPTION: Gas Station	MANAGER: Victor & Lou Mereta (415) 568-9827	
	OWNER TANK ID: 2512-1-1 CAPACITY: 10000 G STATUS: Removed	TANK DESCRIPTION: Single Wall TANK MATERIAL: Bare Steel SUBSTANCE: Regular Unleaded	
	OWNER TANK ID: 2512-2-1 CAPACITY: 10000 G STATUS: Removed	TANK DESCRIPTION: Single Wall TANK MATERIAL: Bare Steel SUBSTANCE: Regular Unleaded	
	OWNER TANK ID: 2512-4-1 CAPACITY: 280 G STATUS: Removed	TANK DESCRIPTION: Single Wall TANK MATERIAL: Bare Steel SUBSTANCE: Oil	

ERIIS ENVIRONMENTAL DATA REPORT
 CALIFORNIA UNDERGROUND STORAGE TANK REPORT
 RST - PLOTTABLE SITES - PAGE 20

ERIIS Report #185141A

Aug 12, 1997

ERIIS ID	FACILITY	ADDRESS	MAP ID
06010045963	Reynolds & Brown DISTANCE FROM SITE: 1.01 Miles DIRECTION FROM SITE: Southeast	2565 Merced St San Leandro, CA 94577-4207 COUNTY: Alameda	222
BUSINESS DESCRIPTION: Real Estate Developm		MANAGER: Justin M. Roach (415) 674-8400	
OWNER TANK ID: 2	TANK DESCRIPTION: Unknown		
CAPACITY: 3000 G	TANK MATERIAL: Fiberglass		
STATUS: Removed	SUBSTANCE: Regular Unleaded		
06010048608	San Leandro Marina DISTANCE FROM SITE: 1.04 Miles DIRECTION FROM SITE: Southwest	40 San Leandro Marina San Leandro, CA 94577 COUNTY: Alameda	229
BUSINESS DESCRIPTION: Not Supplied		MANAGER: (415) 357-7447	
OWNER TANK ID: SLM-1	TANK DESCRIPTION: Single Wall		
CAPACITY: 4000 G	TANK MATERIAL: Bare Steel		
STATUS: Removed	SUBSTANCE: Not Reported		
OWNER TANK ID: SLM-2	TANK DESCRIPTION: Single Wall		
CAPACITY: 6000 G	TANK MATERIAL: Bare Steel		
STATUS: Removed	SUBSTANCE: Not Reported		
OWNER TANK ID: SLM-3	TANK DESCRIPTION: Single Wall		
CAPACITY: 10000 G	TANK MATERIAL: Bare Steel		
STATUS: Removed	SUBSTANCE: Not Reported		
OWNER TANK ID: SLM-4	TANK DESCRIPTION: Single Wall		
CAPACITY: 1000 G	TANK MATERIAL: Bare Steel		
STATUS: Removed	SUBSTANCE: Regular Unleaded		
OWNER TANK ID: W.O.	TANK DESCRIPTION: Double Wall		
CAPACITY: 550 G	TANK MATERIAL: Fiberglass		
STATUS: Active	SUBSTANCE: Oil		
OWNER TANK ID: D.F.	TANK DESCRIPTION: Double Wall		
CAPACITY: 10000 G	TANK MATERIAL: Fiberglass		
STATUS: Active	SUBSTANCE: Petroleum		
OWNER TANK ID: R.F.	TANK DESCRIPTION: Double Wall		
CAPACITY: 10000 G	TANK MATERIAL: Fiberglass		
STATUS: Active	SUBSTANCE: Petroleum		
06010056347	Triangle Coatings, Inc. DISTANCE FROM SITE: 1.04 Miles DIRECTION FROM SITE: Southeast	1930 Fairway Dr San Leandro, CA 94577-5631 COUNTY: Alameda	230
BUSINESS DESCRIPTION: Paint		MANAGER: N.b. Kisner, President (415) 895-8000	
OWNER TANK ID: TA-1	TANK DESCRIPTION: Unknown		
CAPACITY: 3000 G	TANK MATERIAL: Bare Steel		
STATUS: Removed	SUBSTANCE: Unknown		
OWNER TANK ID: TA-2	TANK DESCRIPTION: Unknown		
CAPACITY: 2000 G	TANK MATERIAL: Bare Steel		
STATUS: Removed	SUBSTANCE: Unknown		
OWNER TANK ID: TA-3	TANK DESCRIPTION: Unknown		
CAPACITY: 2000 G	TANK MATERIAL: Bare Steel		
STATUS: Removed	SUBSTANCE: Unknown		
OWNER TANK ID: TA-4	TANK DESCRIPTION: Unknown		
CAPACITY: 1000 G	TANK MATERIAL: Bare Steel		
STATUS: Removed	SUBSTANCE: Unknown		
06010041583	Pacific High School DISTANCE FROM SITE: 1.05 Miles DIRECTION FROM SITE: Southeast	1201 Marina Blvd San Leandro, CA 94577-3322 COUNTY: Alameda	233
BUSINESS DESCRIPTION: Public Schools		MANAGER: Anthony J. Santos (415) 577-3046	
OWNER TANK ID: 6	TANK DESCRIPTION: Unknown		
CAPACITY: 1500 G	TANK MATERIAL: Bare Steel		
STATUS: Removed	SUBSTANCE: Unknown		

ERIIS ENVIRONMENTAL DATA REPORT
 CALIFORNIA UNDERGROUND STORAGE TANK REPORT
 RST - PLOTTABLE SITES - PAGE 21

ERIIS Report #185141A

Aug 12, 1997

ERIIS ID	FACILITY	ADDRESS	MAP ID
06010010036	Case Power & Equip DISTANCE FROM SITE: 1.06 Miles DIRECTION FROM SITE: Southeast	13880 Catalina St San Leandro, CA 94577-5504 COUNTY: Alameda	234
BUSINESS DESCRIPTION: Const. Equip Dealer		MANAGER: General Manager Robert A. Buxt (415) 352-0600	
OWNER TANK ID: 1	CAPACITY: 500 G STATUS: Removed	TANK DESCRIPTION: Unknown TANK MATERIAL: Unknown SUBSTANCE: Oil	
OWNER TANK ID: 1	CAPACITY: 10000 G STATUS: Removed	TANK DESCRIPTION: Unknown TANK MATERIAL: Unknown SUBSTANCE: Not Reported	
06010032961	Lew F. Galbraith Golf Course DISTANCE FROM SITE: 1.06 Miles DIRECTION FROM SITE: Northwest	10505 Doolittle Dr Oakland, CA 94603-1029 COUNTY: Alameda	235
BUSINESS DESCRIPTION: Golf Course		MANAGER: Howard Ransom (415) 569-9411	
OWNER TANK ID: 1	CAPACITY: 1000 G STATUS: Active	TANK DESCRIPTION: Unknown TANK MATERIAL: Bare Steel SUBSTANCE: Not Reported	
06010050847	Shore Line Maintenance DISTANCE FROM SITE: 1.09 Miles DIRECTION FROM SITE: Southwest	2599 Fairway Dr San Leandro, CA 94577-5412 COUNTY: Alameda	238
BUSINESS DESCRIPTION: Other Type Tank		MANAGER: (415) 483-7149	
OWNER TANK ID: GC1	CAPACITY: 1000 G STATUS: Active	TANK DESCRIPTION: Double Wall TANK MATERIAL: Fiberglass SUBSTANCE: Not Reported	
06010003748	Arco Fac# 2111 DISTANCE FROM SITE: 1.10 Miles DIRECTION FROM SITE: Northeast	1156 Davis St San Leandro, CA 94577-2505 COUNTY: Alameda	244
BUSINESS DESCRIPTION: Gasoline Station		MANAGER: D Johnny Mendaros (510) 562-4275	
OWNER TANK ID: 1-UNL-R	CAPACITY: 12000 G STATUS: Active	TANK DESCRIPTION: Single Wall TANK MATERIAL: Fiberglass SUBSTANCE: Regular Unleaded	
OWNER TANK ID: 2-UNL-R	CAPACITY: 12000 G STATUS: Active	TANK DESCRIPTION: Single Wall TANK MATERIAL: Fiberglass SUBSTANCE: Regular Unleaded	
OWNER TANK ID: 3-UNL-P	CAPACITY: 12000 G STATUS: Active	TANK DESCRIPTION: Single Wall TANK MATERIAL: Fiberglass SUBSTANCE: Premium Unleaded	
OWNER TANK ID: 4	CAPACITY: 550 G STATUS: Active	TANK DESCRIPTION: Single Wall TANK MATERIAL: Bare Steel SUBSTANCE: Oil	
06010027795	International Paper Co. Foldin DISTANCE FROM SITE: 1.10 Miles DIRECTION FROM SITE: Southeast	2701 Merced St San Leandro, CA 94577-5601 COUNTY: Alameda	242
BUSINESS DESCRIPTION: Folding Cartons		MANAGER: () -	
OWNER TANK ID: -1-	CAPACITY: 8000 G STATUS: Active	TANK DESCRIPTION: Unknown TANK MATERIAL: Bare Steel SUBSTANCE: Unknown	
06010039230	Nor Cal Allied DISTANCE FROM SITE: 1.10 Miles DIRECTION FROM SITE: Northwest	10901 Bigge St San Leandro, CA 94577-1122 COUNTY: Alameda	247
BUSINESS DESCRIPTION: Not Given		MANAGER: (415) 635-1944	

ERIS ENVIRONMENTAL DATA REPORT
 CALIFORNIA UNDERGROUND STORAGE TANK REPORT
 RST - PLOTTABLE SITES - PAGE 22

ERIS Report #185141A

Aug 12, 1997

ERIS ID	FACILITY	ADDRESS	MAP ID
OWNER TANK ID: Not Reported CAPACITY: 10000 G STATUS: Active		TANK DESCRIPTION: Double Wall TANK MATERIAL: Steel Clad With Fiberglass Reinforced SUBSTANCE: Not Reported	
OWNER TANK ID: Not Reported CAPACITY: 2000 G STATUS: Active		TANK DESCRIPTION: Double Wall TANK MATERIAL: Steel Clad With Fiberglass Reinforced SUBSTANCE: Regular Unleaded	
06010042540	Pensle Truck Leasing Co Lp DISTANCE FROM SITE: 1.11 Miles DIRECTION FROM SITE: Northwest	10755 Bigge St San Leandro, CA 94577-1011 COUNTY: Alameda	252
BUSINESS DESCRIPTION: Unknown		MANAGER: () -	
OWNER TANK ID: 1 CAPACITY: 2000 G STATUS: Active		TANK DESCRIPTION: Double Wall TANK MATERIAL: Steel Clad With Fiberglass Reinforced SUBSTANCE: Oil	
OWNER TANK ID: 2 CAPACITY: 2000 G STATUS: Active		TANK DESCRIPTION: Double Wall TANK MATERIAL: Steel Clad With Fiberglass Reinforced SUBSTANCE: Oil	
OWNER TANK ID: 3 CAPACITY: 12000 G STATUS: Active		TANK DESCRIPTION: Double Wall TANK MATERIAL: Steel Clad With Fiberglass Reinforced SUBSTANCE: Regular Unleaded	
OWNER TANK ID: 4 CAPACITY: 12000 G STATUS: Active		TANK DESCRIPTION: Double Wall TANK MATERIAL: Steel Clad With Fiberglass Reinforced SUBSTANCE: Not Reported	
OWNER TANK ID: 5 CAPACITY: 12000 G STATUS: Active		TANK DESCRIPTION: Double Wall TANK MATERIAL: Steel Clad With Fiberglass Reinforced SUBSTANCE: Not Reported	
06010043087	Physics International DISTANCE FROM SITE: 1.11 Miles DIRECTION FROM SITE: Southeast	2700 Merced St San Leandro, CA 94577-5633 COUNTY: Alameda	248
BUSINESS DESCRIPTION: Research & Develop.		MANAGER: H. J. Donham (415) 577-7155	
OWNER TANK ID: 2 CAPACITY: 1 G STATUS: Removed		TANK DESCRIPTION: Unknown TANK MATERIAL: Unknown SUBSTANCE: Not Reported	
OWNER TANK ID: 1 CAPACITY: 1 G STATUS: Removed		TANK DESCRIPTION: Unknown TANK MATERIAL: Unknown SUBSTANCE: Not Reported	
06010005879	Beacon Station #720 DISTANCE FROM SITE: 1.12 Miles DIRECTION FROM SITE: Southeast	1088 Marina Blvd San Leandro, CA 94577-3437 COUNTY: Alameda	255
BUSINESS DESCRIPTION: Gas Station		MANAGER: () -	
OWNER TANK ID: 720-3-REGULAR CAPACITY: 10000 G STATUS: Active		TANK DESCRIPTION: Double Wall TANK MATERIAL: Steel Clad With Fiberglass Reinforced SUBSTANCE: Not Reported	
OWNER TANK ID: 720-2-UNLEADED CAPACITY: 10000 G STATUS: Active		TANK DESCRIPTION: Double Wall TANK MATERIAL: Steel Clad With Fiberglass Reinforced SUBSTANCE: Regular Unleaded	
OWNER TANK ID: 720-1-PREMIUM CAPACITY: 10000 G STATUS: Active		TANK DESCRIPTION: Double Wall TANK MATERIAL: Steel Clad With Fiberglass Reinforced SUBSTANCE: Regular Unleaded	
06010006582	Bigge Crane & Rigging DISTANCE FROM SITE: 1.12 Miles DIRECTION FROM SITE: Northwest	10700 Bigge St San Leandro, CA 94577-1032 COUNTY: Alameda	259
BUSINESS DESCRIPTION: Construction		MANAGER: (510) 639-4006	
OWNER TANK ID: Not Reported CAPACITY: 10000 G STATUS: Removed		TANK DESCRIPTION: Single Wall TANK MATERIAL: Bare Steel SUBSTANCE: Not Reported	
OWNER TANK ID: Not Reported CAPACITY: 555 G STATUS: Removed		TANK DESCRIPTION: Single Wall TANK MATERIAL: Bare Steel SUBSTANCE: Oil	

ERIIS ENVIRONMENTAL DATA REPORT
 CALIFORNIA UNDERGROUND STORAGE TANK REPORT
 RST - PLOTTABLE SITES - PAGE 23

ERIIS Report #185141A

Aug 12, 1997

ERIIS ID	FACILITY	ADDRESS	MAP ID
	OWNER TANK ID: Not Reported CAPACITY: 10000 G STATUS: Removed	TANK DESCRIPTION: Single Wall TANK MATERIAL: Bare Steel SUBSTANCE: Regular Unleaded	
	OWNER TANK ID: Not Reported CAPACITY: 1000 G STATUS: Removed	TANK DESCRIPTION: Single Wall TANK MATERIAL: Bare Steel SUBSTANCE: Oil	
	OWNER TANK ID: Not Reported CAPACITY: 10000 G STATUS: Removed	TANK DESCRIPTION: Single Wall TANK MATERIAL: Bare Steel SUBSTANCE: Not Reported	
06010030581	Keehner Mtg DISTANCE FROM SITE: 1.12 Miles DIRECTION FROM SITE: Northwest	10000 Bigge St San Leandro, CA 94577-1012 COUNTY: Alameda	257
	BUSINESS DESCRIPTION: Unknown	MANAGER: (415) 569-2943	
	OWNER TANK ID: 000BIG CAPACITY: 1000 G STATUS: Removed	TANK DESCRIPTION: Single Wall TANK MATERIAL: Bare Steel SUBSTANCE: Regular Unleaded	
06010048057	Safeway Preserves Plant DISTANCE FROM SITE: 1.12 Miles DIRECTION FROM SITE: Southeast	1111 Marina Blvd San Leandro, CA 94577-3364 COUNTY: Alameda	254
	BUSINESS DESCRIPTION: Food Processing Plan	MANAGER: T. Basile (415) 577-5169	
	OWNER TANK ID: #1 CAPACITY: 10000 G STATUS: Removed	TANK DESCRIPTION: Single Wall TANK MATERIAL: Bare Steel SUBSTANCE: Not Reported	
	OWNER TANK ID: #2 CAPACITY: 9980 G STATUS: Removed	TANK DESCRIPTION: Single Wall TANK MATERIAL: Bare Steel SUBSTANCE: Not Reported	
	OWNER TANK ID: #3 CAPACITY: 10000 G STATUS: Removed	TANK DESCRIPTION: Single Wall TANK MATERIAL: Bare Steel SUBSTANCE: Not Reported	
06010020837	Fire Station #2 DISTANCE FROM SITE: 1.17 Miles DIRECTION FROM SITE: Northeast	1040 Davis St San Leandro, CA 94577-1515 COUNTY: Alameda	274
	BUSINESS DESCRIPTION: Fire Station	MANAGER: (415) 577-3305	
	OWNER TANK ID: Not Reported CAPACITY: 550 G STATUS: Removed	TANK DESCRIPTION: Unknown TANK MATERIAL: Unknown SUBSTANCE: Not Reported	
06010041675	Pacific Steel And Supply DISTANCE FROM SITE: 1.17 Miles DIRECTION FROM SITE: Southeast	2062 W 140th San Leandro, CA 94526 COUNTY: Alameda	272
	BUSINESS DESCRIPTION: Not Given	MANAGER: (415) 357-0340	
	OWNER TANK ID: Not Reported CAPACITY: 4000 G STATUS: Active	TANK DESCRIPTION: Unknown TANK MATERIAL: Bare Steel SUBSTANCE: Regular Unleaded	
	OWNER TANK ID: Not Reported CAPACITY: 10000 G STATUS: Active	TANK DESCRIPTION: Unknown TANK MATERIAL: Bare Steel SUBSTANCE: Not Reported	
06010057686	United Van Lines DISTANCE FROM SITE: 1.17 Miles DIRECTION FROM SITE: Southeast	1717 Fairway Dr San Leandro, CA 94577-5627 COUNTY: Alameda	273
	BUSINESS DESCRIPTION: Transportation	MANAGER: (510) 639-4558	
	OWNER TANK ID: 1 CAPACITY: 10000 G STATUS: Removed	TANK DESCRIPTION: Single Wall TANK MATERIAL: Bare Steel SUBSTANCE: Regular Unleaded	

ERIS ENVIRONMENTAL DATA REPORT
 CALIFORNIA UNDERGROUND STORAGE TANK REPORT
 RST - PLOTTABLE SITES - PAGE 24

ERIS Report #185141A

Aug 12, 1997

ERIS ID	FACILITY	ADDRESS	MAP ID
06010049762	Service Printing DISTANCE FROM SITE: 1.21 Miles DIRECTION FROM SITE: Southeast	2725 Miller St San Leandro, CA 94577-5619 COUNTY: Alameda	279
BUSINESS DESCRIPTION: Printing Company		MANAGER: Richard Mendoza () -	
OWNER TANK ID: 101 CAPACITY: 1000 G STATUS: Removed		TANK DESCRIPTION: Unknown TANK MATERIAL: Unknown SUBSTANCE: Not Reported	
06010049517	Sears San Leandro Rdc DISTANCE FROM SITE: 1.22 Miles DIRECTION FROM SITE: Southeast	1980 W Avenue 140th San Leandro, CA 94577-5608 COUNTY: Alameda	280
BUSINESS DESCRIPTION: Retail Distribution		MANAGER: (415) 357-6622	
OWNER TANK ID: 2 CAPACITY: 10000 G STATUS: Removed		TANK DESCRIPTION: Unknown TANK MATERIAL: Unknown SUBSTANCE: Oil	
OWNER TANK ID: 1 CAPACITY: 1 G STATUS: Removed		TANK DESCRIPTION: Unknown TANK MATERIAL: Unknown SUBSTANCE: Not Reported	
06010020567	Federal Express Corp DISTANCE FROM SITE: 1.23 Miles DIRECTION FROM SITE: Northwest	1 Sally Ride Way Oakland, CA 94621-4545 COUNTY: Alameda	284
BUSINESS DESCRIPTION: Other Type Tank		MANAGER: (415) 639-3700	
OWNER TANK ID: UL#224789 CAPACITY: 550 G STATUS: Active		TANK DESCRIPTION: Double Wall TANK MATERIAL: Fiberglass SUBSTANCE: Oil	
OWNER TANK ID: UL#224867 CAPACITY: 20000 G STATUS: Active		TANK DESCRIPTION: Double Wall TANK MATERIAL: Fiberglass SUBSTANCE: Regular Unleaded	
OWNER TANK ID: UL224951 CAPACITY: 12000 G STATUS: Active		TANK DESCRIPTION: Double Wall TANK MATERIAL: Fiberglass SUBSTANCE: Not Reported	
06010047918	Saag's Products, Inc. DISTANCE FROM SITE: 1.23 Miles DIRECTION FROM SITE: Southeast	1799 Factor Ave San Leandro, CA 94577-5617 COUNTY: Alameda	281
BUSINESS DESCRIPTION: Manufacturing		MANAGER: Kurt Maron () -	
OWNER TANK ID: 1 CAPACITY: 3000 G STATUS: Removed		TANK DESCRIPTION: Single Wall TANK MATERIAL: Bare Steel SUBSTANCE: Not Reported	
OWNER TANK ID: 2 CAPACITY: 8000 G STATUS: Removed		TANK DESCRIPTION: Single Wall TANK MATERIAL: Bare Steel SUBSTANCE: Regular Unleaded	
06010001301	Abrasives Unlimited Inc. DISTANCE FROM SITE: 1.24 Miles DIRECTION FROM SITE: Southeast	1941 W Avenue 140th San Leandro, CA 94577-5607 COUNTY: Alameda	285
BUSINESS DESCRIPTION: Ind. Supplies		MANAGER: T. Moreno () -	
OWNER TANK ID: 1 CAPACITY: 3000 G STATUS: Removed		TANK DESCRIPTION: Unknown TANK MATERIAL: Unknown SUBSTANCE: Regular Unleaded	
06010005001	B & B Screw Machine Products, DISTANCE FROM SITE: 1.25 Miles DIRECTION FROM SITE: Northeast	795 Williams St San Leandro, CA 94577-2625 COUNTY: Alameda	292
BUSINESS DESCRIPTION: Not Supplied		MANAGER: K.e. Bretschneider (415) 351-6331	

ERIIS ENVIRONMENTAL DATA REPORT
 CALIFORNIA UNDERGROUND STORAGE TANK REPORT
 RST - PLOTTABLE SITES - PAGE 25

ERIIS Report #185141A

Aug 12, 1997

ERIIS ID	FACILITY	ADDRESS	MAP ID
	OWNER TANK ID: #1 CAPACITY: 1000 G STATUS: Removed	TANK DESCRIPTION: Unknown TANK MATERIAL: Unknown SUBSTANCE: Regular Unleaded	
06010024174	Golden Pacific Plastics DISTANCE FROM SITE: 1.26 Miles DIRECTION FROM SITE: Southeast	2500 Teagarden St San Leandro, CA 94577-4338 COUNTY: Alameda	293
	BUSINESS DESCRIPTION: Other Type Site	MANAGER: (510) 430-9888	
	OWNER TANK ID: Not Reported CAPACITY: 0 STATUS: Not Reported	TANK DESCRIPTION: Not Reported TANK MATERIAL: Not Reported SUBSTANCE: Not Reported	
06010057534	United Airlines DISTANCE FROM SITE: 1.27 Miles DIRECTION FROM SITE: Northwest	1100 Airport Dr Oakland, CA 94621-1434 COUNTY: Alameda	295
	BUSINESS DESCRIPTION: Other Type Tank	MANAGER: (415) 577-4364	
	OWNER TANK ID: MF24 CAPACITY: 10000 G STATUS: Active	TANK DESCRIPTION: Single Wall TANK MATERIAL: Unknown SUBSTANCE: Empty	
	OWNER TANK ID: MF25 CAPACITY: 500 G STATUS: Active	TANK DESCRIPTION: Single Wall TANK MATERIAL: Unknown SUBSTANCE: Empty	
	OWNER TANK ID: MF26 CAPACITY: 1000 G STATUS: Active	TANK DESCRIPTION: Single Wall TANK MATERIAL: Unknown SUBSTANCE: Empty	
	OWNER TANK ID: MF35 CAPACITY: 10000 G STATUS: Active	TANK DESCRIPTION: Single Wall TANK MATERIAL: Unknown SUBSTANCE: Not Reported	
	OWNER TANK ID: MF36 CAPACITY: 10000 G STATUS: Active	TANK DESCRIPTION: Single Wall TANK MATERIAL: Unknown SUBSTANCE: Regular Unleaded	
	OWNER TANK ID: MF23 CAPACITY: 10000 G STATUS: Active	TANK DESCRIPTION: Single Wall TANK MATERIAL: Unknown SUBSTANCE: Empty	
06010037910	Morris Draying Company DISTANCE FROM SITE: 1.28 Miles DIRECTION FROM SITE: Northwest	190 98th Ave Oakland, CA 94603-1004 COUNTY: Alameda	301
	BUSINESS DESCRIPTION: Trucking Company	MANAGER: Bernard SI Morris (415) 569-4453	
	OWNER TANK ID: 1 CAPACITY: 10000 G STATUS: Inactive	TANK DESCRIPTION: Single Wall TANK MATERIAL: Unknown SUBSTANCE: Not Reported	
	OWNER TANK ID: 2 CAPACITY: 1000 G STATUS: Inactive	TANK DESCRIPTION: Single Wall TANK MATERIAL: Unknown SUBSTANCE: Unknown	
	OWNER TANK ID: 3 CAPACITY: 1000 G STATUS: Inactive	TANK DESCRIPTION: Single Wall TANK MATERIAL: Unknown SUBSTANCE: Oil	
	OWNER TANK ID: 4 CAPACITY: 8000 G STATUS: Inactive	TANK DESCRIPTION: Single Wall TANK MATERIAL: Unknown SUBSTANCE: Regular Unleaded	
06010008032	Budget Rent A Car Systems Inc DISTANCE FROM SITE: 1.29 Miles DIRECTION FROM SITE: Northwest	121 98th Ave Oakland, CA 94603-1003 COUNTY: Alameda	304
	BUSINESS DESCRIPTION: Auto - Not Dealer	MANAGER: (510) 568-6150	
	OWNER TANK ID: 1 CAPACITY: 10000 G STATUS: Active	TANK DESCRIPTION: Double Wall TANK MATERIAL: Fiberglass SUBSTANCE: Regular Unleaded	
	OWNER TANK ID: 2 CAPACITY: 10000 G STATUS: Active	TANK DESCRIPTION: Double Wall TANK MATERIAL: Fiberglass SUBSTANCE: Regular Unleaded	

ERIS ENVIRONMENTAL DATA REPORT
 CALIFORNIA UNDERGROUND STORAGE TANK REPORT
 RST - PLOTTABLE SITES - PAGE 26

ERIS Report #185141A

Aug 12, 1997

ERIS ID	FACILITY	ADDRESS	MAP ID
	OWNER TANK ID: 3 CAPACITY: 8000 G STATUS: Active	TANK DESCRIPTION: Double Wall TANK MATERIAL: Fiberglass SUBSTANCE: Not Reported	
06010009041	California Glass Company DISTANCE FROM SITE: 1.29 Miles DIRECTION FROM SITE: Northwest	155 98th Ave Oakland, CA 94603-1003 COUNTY: Alameda	305
	BUSINESS DESCRIPTION: Other Type Tank	MANAGER: () -	
	OWNER TANK ID: Not Reported CAPACITY: 12000 G STATUS: Active	TANK DESCRIPTION: Unknown TANK MATERIAL: Unknown SUBSTANCE: Not Reported	
	OWNER TANK ID: Not Reported CAPACITY: 10000 G STATUS: Active	TANK DESCRIPTION: Unknown TANK MATERIAL: Unknown SUBSTANCE: Regular Unleaded	
06010031545	L D R Company DISTANCE FROM SITE: 1.29 Miles DIRECTION FROM SITE: Northwest	111 98th Ave Oakland, CA 94603-1003 COUNTY: Alameda	303
	BUSINESS DESCRIPTION: Parking-car Rental	MANAGER: (415) 568-1220	
	OWNER TANK ID: 1 CAPACITY: 2000 G STATUS: Active	TANK DESCRIPTION: Unknown TANK MATERIAL: Bare Steel SUBSTANCE: Regular Unleaded	
	OWNER TANK ID: 1 CAPACITY: 2000 G STATUS: Active	TANK DESCRIPTION: Unknown TANK MATERIAL: Unknown SUBSTANCE: Regular Unleaded	
06010045190	Ratto Brothers DISTANCE FROM SITE: 1.30 Miles DIRECTION FROM SITE: Northwest	191 98th Ave Oakland, CA 94603-1003 COUNTY: Alameda	313
	BUSINESS DESCRIPTION: Farm	MANAGER: (415) 569-3812	
	OWNER TANK ID: 1 CAPACITY: 550 G STATUS: Active	TANK DESCRIPTION: Single Wall TANK MATERIAL: Bare Steel SUBSTANCE: Not Reported	
06010058596	Unocal Service Station #4845 DISTANCE FROM SITE: 1.31 Miles DIRECTION FROM SITE: Northeast	846 Marina Blvd San Leandro, CA 94577-3435 COUNTY: Alameda	315
	BUSINESS DESCRIPTION: Gas Station	MANAGER: (415) 351-2730	
	OWNER TANK ID: 4845-2-1 CAPACITY: 12000 G STATUS: Removed	TANK DESCRIPTION: Double Wall TANK MATERIAL: Steel Clad With Fiberglass Reinforced SUBSTANCE: Regular Unleaded	
	OWNER TANK ID: 4845-1-1 CAPACITY: 12000 G STATUS: Removed	TANK DESCRIPTION: Double Wall TANK MATERIAL: Steel Clad With Fiberglass Reinforced SUBSTANCE: Regular Unleaded	
	OWNER TANK ID: 4845-2-1 CAPACITY: 6000 G STATUS: Removed	TANK DESCRIPTION: Single Wall TANK MATERIAL: Bare Steel SUBSTANCE: Regular Unleaded	
06010016213	Del Monte Corporation DISTANCE FROM SITE: 1.32 Miles DIRECTION FROM SITE: Northeast	850 Thornton St San Leandro, CA 94577-2630 COUNTY: Alameda	321
	BUSINESS DESCRIPTION: Research	MANAGER: W.L. Hagan (415) 351-2661	
	OWNER TANK ID: 1 CAPACITY: 300 G STATUS: Removed	TANK DESCRIPTION: Unknown TANK MATERIAL: Unknown SUBSTANCE: Regular Unleaded	

ERIIS ENVIRONMENTAL DATA REPORT
 CALIFORNIA UNDERGROUND STORAGE TANK REPORT
 RST - PLOTTABLE SITES - PAGE 27

ERIIS Report #185141A

Aug 12, 1997

ERIIS ID	FACILITY	ADDRESS	MAP ID
06010034917	Marina Food Mart DISTANCE FROM SITE: 1.32 Miles DIRECTION FROM SITE: Northeast	2180 Orchard Ave San Leandro, CA 94577-3415 COUNTY: Alameda	319
BUSINESS DESCRIPTION: Gas Station		MANAGER: (415) 483-8007	
OWNER TANK ID: 1	CAPACITY: 10000 G STATUS: Active	TANK DESCRIPTION: Double Wall TANK MATERIAL: Fiberglass SUBSTANCE: Regular Unleaded	
OWNER TANK ID: 2	CAPACITY: 10000 G STATUS: Active	TANK DESCRIPTION: Double Wall TANK MATERIAL: Fiberglass SUBSTANCE: Regular Unleaded	
OWNER TANK ID: 3	CAPACITY: 10000 G STATUS: Active	TANK DESCRIPTION: Double Wall TANK MATERIAL: Fiberglass SUBSTANCE: Not Reported	
OWNER TANK ID: 4	CAPACITY: 10000 G STATUS: Active	TANK DESCRIPTION: Double Wall TANK MATERIAL: Fiberglass SUBSTANCE: Not Reported	
OWNER TANK ID: 5	CAPACITY: 100 G STATUS: Active	TANK DESCRIPTION: Unknown TANK MATERIAL: Unknown SUBSTANCE: Oil	
06010019930	F H Dailey Motor Co DISTANCE FROM SITE: 1.34 Miles DIRECTION FROM SITE: Northeast	800 Davis St San Leandro, CA 94577-1512 COUNTY: Alameda	330
BUSINESS DESCRIPTION: Auto Dealership		MANAGER: D Gatto () -	
OWNER TANK ID: Not Reported	CAPACITY: 2000 G STATUS: Active	TANK DESCRIPTION: Double Wall TANK MATERIAL: Bare Steel SUBSTANCE: Regular Unleaded	
OWNER TANK ID: Not Reported	CAPACITY: 1000 G STATUS: Active	TANK DESCRIPTION: Double Wall TANK MATERIAL: Steel Clad With Fiberglass Reinforced SUBSTANCE: Oil	
06010059245	Vacant Building DISTANCE FROM SITE: 1.34 Miles DIRECTION FROM SITE: Southeast	1188 Montague St San Leandro, CA 94577-4334 COUNTY: Alameda	327
BUSINESS DESCRIPTION: Other Type Site		MANAGER: () -	
OWNER TANK ID: Not Reported	CAPACITY: 0 STATUS: Not Reported	TANK DESCRIPTION: Not Reported TANK MATERIAL: Not Reported SUBSTANCE: Not Reported	
06010062412	World Savings Operation Center DISTANCE FROM SITE: 1.34 Miles DIRECTION FROM SITE: Northeast	794 Davis St San Leandro, CA 94577-6900 COUNTY: Alameda	330
BUSINESS DESCRIPTION: Not Given		MANAGER: Corporate Facilities () -	
OWNER TANK ID: 2235-LD225491	CAPACITY: 6000 G STATUS: Active	TANK DESCRIPTION: Double Wall TANK MATERIAL: Fiberglass SUBSTANCE: Not Reported	
06010010907	Cherry City Nursery DISTANCE FROM SITE: 1.35 Miles DIRECTION FROM SITE: Northeast	1034 Peralta Ave San Leandro, CA 94577-1522 COUNTY: Alameda	334
BUSINESS DESCRIPTION: Whsle, Rose Grower		MANAGER: Tetsu Hojo (415) 638-5800	
OWNER TANK ID: 1	CAPACITY: 500 G STATUS: Removed	TANK DESCRIPTION: Double Wall TANK MATERIAL: Bare Steel SUBSTANCE: Not Reported	

ERIS ENVIRONMENTAL DATA REPORT
 CALIFORNIA UNDERGROUND STORAGE TANK REPORT
 RST - PLOTTABLE SITES - PAGE 28

ERIS Report #185141A

Aug 12, 1997

ERIS ID	FACILITY	ADDRESS	MAP ID
06010015515	D. W. Nicholson Corp DISTANCE FROM SITE: 1.36 Miles DIRECTION FROM SITE: Northeast	799 Thornton St San Leandro, CA 94577-2628 COUNTY: Alameda	336
BUSINESS DESCRIPTION: Contractor		MANAGER: Lessee (415) 483-3000	
OWNER TANK ID: #4	CAPACITY: 1000 G STATUS: Inactive	TANK DESCRIPTION: Unknown TANK MATERIAL: Unknown SUBSTANCE: Not Reported	
OWNER TANK ID: #3	CAPACITY: 1000 G STATUS: Inactive	TANK DESCRIPTION: Unknown TANK MATERIAL: Unknown SUBSTANCE: Not Reported	
OWNER TANK ID: #2	CAPACITY: 7500 G STATUS: Inactive	TANK DESCRIPTION: Unknown TANK MATERIAL: Unknown SUBSTANCE: Not Reported	
OWNER TANK ID: #1	CAPACITY: 7500 G STATUS: Inactive	TANK DESCRIPTION: Unknown TANK MATERIAL: Unknown SUBSTANCE: Regular Unleaded	
06010025550	Hardware Dist Co Inc DISTANCE FROM SITE: 1.38 Miles DIRECTION FROM SITE: Northeast	765 Marina Blvd San Leandro, CA 94577-3523 COUNTY: Alameda	345
BUSINESS DESCRIPTION: Other		MANAGER: Lloyd Johnson () -	
OWNER TANK ID: Not Reported	CAPACITY: 5000 G STATUS: Active	TANK DESCRIPTION: Double Wall TANK MATERIAL: Unknown SUBSTANCE: Petroleum	
06010017931	East Bay Lumber & Sup Co. DISTANCE FROM SITE: 1.39 Miles DIRECTION FROM SITE: Northeast	621 Williams St San Leandro, CA 94577-2623 COUNTY: Alameda	351
BUSINESS DESCRIPTION: Lumber Yard		MANAGER: Lawrence Ferry (415) 483-4711	
OWNER TANK ID: 1	CAPACITY: 325 G STATUS: Removed	TANK DESCRIPTION: Unknown TANK MATERIAL: Bare Steel SUBSTANCE: Regular Unleaded	
06010045965	Reynolds & Brown DISTANCE FROM SITE: 1.39 Miles DIRECTION FROM SITE: Northeast	757 Marina Blvd San Leandro, CA 94577-3523 COUNTY: Alameda	349
BUSINESS DESCRIPTION: R. E. Developer		MANAGER: Justin M. Roach (415) 674-8400	
OWNER TANK ID: 4	CAPACITY: 1 G STATUS: Removed	TANK DESCRIPTION: Unknown TANK MATERIAL: Unknown SUBSTANCE: Not Reported	
06010062489	Xerox Corporation DISTANCE FROM SITE: 1.41 Miles DIRECTION FROM SITE: Northwest	9838 Kitty Ln Oakland, CA 94603-1070 COUNTY: Alameda	355
BUSINESS DESCRIPTION: Xerox Corp.		MANAGER: Cheryl Klos (415) 635-2020	
OWNER TANK ID: 1	CAPACITY: 12000 G STATUS: Removed	TANK DESCRIPTION: Single Wall TANK MATERIAL: Bare Steel SUBSTANCE: Regular Unleaded	
06010061392	Western States Oil Co DISTANCE FROM SITE: 1.42 Miles DIRECTION FROM SITE: Southeast	2709 Teagarden St San Leandro, CA 94577-5714 COUNTY: Alameda	359
BUSINESS DESCRIPTION: Gasoline Station		MANAGER: (415) 865-0767	
OWNER TANK ID: 1A	CAPACITY: 10000 G STATUS: Active	TANK DESCRIPTION: Double Wall TANK MATERIAL: Steel Clad With Fiberglass Reinforced SUBSTANCE: Premium Unleaded	

ERIIS ENVIRONMENTAL DATA REPORT
 CALIFORNIA UNDERGROUND STORAGE TANK REPORT
 RST - PLOTTABLE SITES - PAGE 29

ERIIS Report #185141A

Aug 12, 1997

ERIIS ID	FACILITY	ADDRESS	MAP ID
	OWNER TANK ID: 1B CAPACITY: 10000 G STATUS: Active	TANK DESCRIPTION: Double Wall TANK MATERIAL: Steel Clad With Fiberglass Reinforced SUBSTANCE: Not Reported	
	OWNER TANK ID: Not Reported CAPACITY: 20000 G STATUS: Active	TANK DESCRIPTION: Double Wall TANK MATERIAL: Steel Clad With Fiberglass Reinforced SUBSTANCE: Not Reported	
	OWNER TANK ID: Not Reported CAPACITY: 10000 G STATUS: Active	TANK DESCRIPTION: Double Wall TANK MATERIAL: Steel Clad With Fiberglass Reinforced SUBSTANCE: Not Reported	
06010013734	Coca-cola Usa DISTANCE FROM SITE: 1.43 Miles DIRECTION FROM SITE: Southeast	2080 Pike Ave San Leandro, CA 94577-6709 COUNTY: Alameda	366
	BUSINESS DESCRIPTION: Trucking Operation	MANAGER: Robert Eastwood (415) 483-8071	
	OWNER TANK ID: 1 CAPACITY: 10000 G STATUS: Removed	TANK DESCRIPTION: Unknown TANK MATERIAL: Unknown SUBSTANCE: Not Reported	
	OWNER TANK ID: 2 CAPACITY: 20000 G STATUS: Removed	TANK DESCRIPTION: Single Wall TANK MATERIAL: Bare Steel SUBSTANCE: Not Reported	
	OWNER TANK ID: 3 CAPACITY: 10000 G STATUS: Removed	TANK DESCRIPTION: Single Wall TANK MATERIAL: Bare Steel SUBSTANCE: Not Reported	
	OWNER TANK ID: 4 CAPACITY: 10000 G STATUS: Removed	TANK DESCRIPTION: Single Wall TANK MATERIAL: Bare Steel SUBSTANCE: Not Reported	
	OWNER TANK ID: 5 CAPACITY: 1000 G STATUS: Removed	TANK DESCRIPTION: Single Wall TANK MATERIAL: Bare Steel SUBSTANCE: Oil	
06010047887	S.l.u.s.d. DISTANCE FROM SITE: 1.43 Miles DIRECTION FROM SITE: Southeast	1145 Aladdin Ave San Leandro, CA 94577-4311 COUNTY: Alameda	367
	BUSINESS DESCRIPTION: Public Schools	MANAGER: Anthony J. Santos (415) 577-3046	
	OWNER TANK ID: 3 CAPACITY: 10000 G STATUS: Active	TANK DESCRIPTION: Unknown TANK MATERIAL: Fiberglass SUBSTANCE: Not Reported	
06010052784	Stella Dioro Biscuit Co. Of Ca DISTANCE FROM SITE: 1.44 Miles DIRECTION FROM SITE: Southeast	1000 Montague St San Leandro, CA 94577-4332 COUNTY: Alameda	374
	BUSINESS DESCRIPTION: Whlse. Bakery	MANAGER: D.j. Calarco (415) 357-2300	
	OWNER TANK ID: 1 CAPACITY: 1000 G STATUS: Removed	TANK DESCRIPTION: Unknown TANK MATERIAL: Bare Steel SUBSTANCE: Not Reported	
	OWNER TANK ID: 2 CAPACITY: 1000 G STATUS: Removed	TANK DESCRIPTION: Unknown TANK MATERIAL: Bare Steel SUBSTANCE: Not Reported	
06010001869	Aladdin Mechanical Services DISTANCE FROM SITE: 1.45 Miles DIRECTION FROM SITE: Southeast	1111 Aladdin Ave San Leandro, CA 94577-4344 COUNTY: Alameda	385
	BUSINESS DESCRIPTION: Contractor	MANAGER: Richard Godfrey (510) 357-6711	
	OWNER TANK ID: 1 CAPACITY: 3000 G STATUS: Removed	TANK DESCRIPTION: Unknown TANK MATERIAL: Bare Steel SUBSTANCE: Not Reported	
	OWNER TANK ID: 2 CAPACITY: 3000 G STATUS: Removed	TANK DESCRIPTION: Single Wall TANK MATERIAL: Stainless Steel SUBSTANCE: Regular Unleaded	

ERIIIS ENVIRONMENTAL DATA REPORT
 CALIFORNIA UNDERGROUND STORAGE TANK REPORT
 RST - PLOTTABLE SITES - PAGE 31

ERIIIS Report #185141A

Aug 12, 1997

ERIIIS ID	FACILITY	ADDRESS	MAP ID
06010024471	Grafco DISTANCE FROM SITE: 1.47 Miles DIRECTION FROM SITE: Northeast	525 Williams St San Leandro, CA 94577-3536 COUNTY: Alameda	399
BUSINESS DESCRIPTION: Gas Station		MANAGER: (415) 483-6893	
OWNER TANK ID: #1	CAPACITY: 10000 G STATUS: Active	TANK DESCRIPTION: Single Wall TANK MATERIAL: Bare Steel SUBSTANCE: Not Reported	
OWNER TANK ID: #3	CAPACITY: 10000 G STATUS: Active	TANK DESCRIPTION: Single Wall TANK MATERIAL: Bare Steel SUBSTANCE: Not Reported	
OWNER TANK ID: #2	CAPACITY: 10000 G STATUS: Active	TANK DESCRIPTION: Single Wall TANK MATERIAL: Bare Steel SUBSTANCE: Regular Unleaded	
06010014114	Concrete Wall Sawing Co. Inc. DISTANCE FROM SITE: 1.48 Miles DIRECTION FROM SITE: Southeast	14468 Wicks Blvd San Leandro, CA 94577-6712 COUNTY: Alameda	407
BUSINESS DESCRIPTION: Contractor		MANAGER: (415) 483-8440	
OWNER TANK ID: 1	CAPACITY: 1000 G STATUS: Removed	TANK DESCRIPTION: Unknown TANK MATERIAL: Bare Steel SUBSTANCE: Regular Unleaded	
06010052205	Spencer Nahm Co DISTANCE FROM SITE: 1.49 Miles DIRECTION FROM SITE: Northeast	620 Marina Blvd San Leandro, CA 94577-3522 COUNTY: Alameda	413
BUSINESS DESCRIPTION: Screw Machine Shop		MANAGER: (415) 351-9380	
OWNER TANK ID: 1	CAPACITY: 550 G STATUS: Removed	TANK DESCRIPTION: Single Wall TANK MATERIAL: Bare Steel SUBSTANCE: Regular Unleaded	
OWNER TANK ID: 2	CAPACITY: 550 G STATUS: Removed	TANK DESCRIPTION: Single Wall TANK MATERIAL: Bare Steel SUBSTANCE: Regular Unleaded	
OWNER TANK ID: 3	CAPACITY: 500 G STATUS: Removed	TANK DESCRIPTION: Unknown TANK MATERIAL: Unknown SUBSTANCE: Unknown	
OWNER TANK ID: 1	CAPACITY: 500 G STATUS: Removed	TANK DESCRIPTION: Unknown TANK MATERIAL: Unknown SUBSTANCE: Unknown	

ERIS ENVIRONMENTAL DATA REPORT
 CALIFORNIA SOLID WASTE INFORMATION SYSTEM
 SWF - PLOTTABLE SITES - PAGE 1

ERIS Report #185141A

Aug 12, 1997

ERIS ID SWIS ID	FACILITY	ADDRESS	MAP ID
06042003122 01-AA-0280	Stericycle Med Waste Processing DISTANCE FROM SITE: 0.18 Miles DIRECTION FROM SITE: Northwest	1314 Doolittle Dr San Leandro, CA 94577-2224 COUNTY: Alameda	25
OWNER:		OWNER CONTACT:	
CLASSIFICATION:		REGULATORY STATUS: Proposed	
CATEGORY:		OPERATIONAL STATUS: Planned	
ACTIVITY: Treatment Unit			
06042000005 01-AA-0007	Davis St Trans Sta/resource Recov Complx DISTANCE FROM SITE: 0.43 Miles DIRECTION FROM SITE: Northwest	2615 Davis St San Leandro, CA 94577-2211 COUNTY: Alameda	84
OWNER: Oakland Scavenger Company 2000 Embarcadero Suit 300 Oakland, CA 94606		OWNER CONTACT: (415) 638-2303	
CLASSIFICATION:		REGULATORY STATUS: Permitted	
CATEGORY:		OPERATIONAL STATUS: Active	
ACTIVITY: Large Volume Transfer			
06042001582 01-TI-0037	Davis Street Transfer Station DISTANCE FROM SITE: 0.43 Miles DIRECTION FROM SITE: Northwest	2615 Davis St San Leandro, CA 94577-2211 COUNTY: Alameda	84
OWNER: Davis Street Transfer Station 172 98th Avenue Oakland, CA 94603		OWNER CONTACT: (510) 613-3232	
CLASSIFICATION:		REGULATORY STATUS: Excluded	
CATEGORY:		OPERATIONAL STATUS: Active	
ACTIVITY: Waste Tire Location			
06042003123 01-AA-0282	San Leandro Acw Transfer Station DISTANCE FROM SITE: 0.92 Miles DIRECTION FROM SITE: Northwest	1855 Adams Ave San Leandro, CA 94577-1003 COUNTY: Alameda	194
OWNER:		OWNER CONTACT:	
CLASSIFICATION:		REGULATORY STATUS: Proposed	
CATEGORY:		OPERATIONAL STATUS: Planned	
ACTIVITY: Small Volume Transfer			
06042003124 01-AA-0283	Consolidated Waste Industries DISTANCE FROM SITE: 0.92 Miles DIRECTION FROM SITE: Northwest	1855 Adams Ave San Leandro, CA 94577-1003 COUNTY: Alameda	194
OWNER:		OWNER CONTACT:	
CLASSIFICATION:		REGULATORY STATUS: Proposed	
CATEGORY:		OPERATIONAL STATUS: Planned	
ACTIVITY: Small Volume Transfer			
06042001550 01-CR-0006	San Leandro Marina/tony Lema Golf Course DISTANCE FROM SITE: 1.47 Miles DIRECTION FROM SITE: Southeast	13800 Neptune Dr San Leandro, CA 94577-6401 COUNTY: Alameda	394
OWNER:		OWNER CONTACT:	
CLASSIFICATION:		REGULATORY STATUS: To Be Determined	
CATEGORY:		OPERATIONAL STATUS: Closed	
ACTIVITY: Solid Waste Disposal Site			

ERIIS ENVIRONMENTAL DATA REPORT
 CALIFORNIA CALSITES
 HWS - PLOTTABLE SITES - PAGE 1

ERIIS Report #185141A

Aug 12, 1997

ERIIS ID FACILITY ID	FACILITY	ADDRESS	MAP ID
0604000002 01070002	Adohr Farms DISTANCE FROM SITE: 0.09 Miles DIRECTION FROM SITE: Northwest	1400 Doolittle Dr San Leandro, CA 94577-2226 COUNTY: Alameda	14
CALSITE STATUS DATE: 04/10/90 CALSITE STATUS: Property/site Referred To Another Agency GROUNDWATER STATUS: Not Reported			
0604000015 01270024	Versar Incorporated DISTANCE FROM SITE: 0.15 Miles DIRECTION FROM SITE: Northwest	1345 Doolittle Dr San Leandro, CA 94577-2223 COUNTY: Alameda	22
CALSITE STATUS DATE: 03/13/96 CALSITE STATUS: Property/site Referred To Another Agency GROUNDWATER STATUS: Not Reported			
06040011453 01520004	West Company DISTANCE FROM SITE: 0.30 Miles DIRECTION FROM SITE: Southeast	2059 Williams St San Leandro, CA 94577-2305 COUNTY: Alameda	42
CALSITE STATUS DATE: 03/13/95 CALSITE STATUS: No Further Action For Dtsc GROUNDWATER STATUS: Not Reported			
06040000025 01280023	W R Grace Company DISTANCE FROM SITE: 0.31 Miles DIRECTION FROM SITE: Northwest	2140 Davis St San Leandro, CA 94577-2202 COUNTY: Alameda	47
CALSITE STATUS DATE: 03/13/96 CALSITE STATUS: Property/site Referred To Another Agency GROUNDWATER STATUS: Not Reported			
06040000052 01300041	Amco Pipe / Cowney Value DISTANCE FROM SITE: 0.34 Miles DIRECTION FROM SITE: Northwest	2002 Davis St San Leandro, CA 94577-1211 COUNTY: Alameda	56
CALSITE STATUS DATE: 06/08/94 CALSITE STATUS: Property/site Referred To Rwgqcb GROUNDWATER STATUS: Not Reported			
06040000064 01330034	Major Salvage DISTANCE FROM SITE: 0.37 Miles DIRECTION FROM SITE: Southwest	1770 Neptune Dr San Leandro, CA 94577-3127 COUNTY: Alameda	65
CALSITE STATUS DATE: 05/01/84 CALSITE STATUS: Certified GROUNDWATER STATUS: Not Reported			
06040011071 01330045	Associated Aerospace Activities DISTANCE FROM SITE: 0.39 Miles DIRECTION FROM SITE: Southwest	2502 Williams St San Leandro, CA 94577-3151 COUNTY: Alameda	67
CALSITE STATUS DATE: 09/01/81 CALSITE STATUS: Certified GROUNDWATER STATUS: Not Reported			
06040011441 01280018	Dix Chemical DISTANCE FROM SITE: 0.40 Miles DIRECTION FROM SITE: Northwest	2506 Davis St San Leandro, CA 94577-2210 COUNTY: Alameda	71
CALSITE STATUS DATE: 06/08/94 CALSITE STATUS: No Further Action For Dtsc GROUNDWATER STATUS: Not Reported			
06040000041 01280086	Owens-corning DISTANCE FROM SITE: 0.58 Miles DIRECTION FROM SITE: Southeast	2001 Marina Blvd San Leandro, CA 94577-3204 COUNTY: Alameda	119
CALSITE STATUS DATE: 06/08/90 CALSITE STATUS: Property/site Referred To Another Agency GROUNDWATER STATUS: Not Reported			

ERIS ENVIRONMENTAL DATA REPORT
 CALIFORNIA CALSITES
 HWS - PLOTTABLE SITES - PAGE 2

ERIS Report #185141A

Aug 12, 1997

ERIS ID FACILITY ID	FACILITY	ADDRESS	MAP ID
06040000104 01420121	Marina Disposal Site DISTANCE FROM SITE: 0.77 Miles DIRECTION FROM SITE: Southwest	Neptune Dr At Marina Blvd San Leandro, CA 94577 COUNTY: Alameda	150
CALSITE STATUS DATE: 03/13/95 CALSITE STATUS: Property/site Referred To Rwgcb GROUNDWATER STATUS: Not Reported			
06040000115 01490010	Turk Island DISTANCE FROM SITE: 0.77 Miles DIRECTION FROM SITE: Southwest	Marina Blvd At Neptune Dr San Leandro, CA 94577 COUNTY: Alameda	150
CALSITE STATUS DATE: 06/01/84 CALSITE STATUS: Property/site Referred To Rwgcb GROUNDWATER STATUS: Not Reported			
06040000042 01280087	Aercoe Pacific DISTANCE FROM SITE: 0.87 Miles DIRECTION FROM SITE: Southeast	2424 Merced St San Leandro, CA 94577-4211 COUNTY: Alameda	180
CALSITE STATUS DATE: 06/08/94 CALSITE STATUS: Preliminary Endangerment Assessment Req - High GROUNDWATER STATUS: Not Reported			
06040000055 01320004	Latchford Glass DISTANCE FROM SITE: 1.02 Miles DIRECTION FROM SITE: Southeast	1940 Fairway Dr San Leandro, CA 94577-5631 COUNTY: Alameda	223
CALSITE STATUS DATE: 03/13/95 CALSITE STATUS: Property/site Referred To Another Agency GROUNDWATER STATUS: Not Reported			
06040000143 01760045	San Leandro Marina Center DISTANCE FROM SITE: 1.13 Miles DIRECTION FROM SITE: Southwest	80 S Dike Rd San Leandro, CA 94577-4001 COUNTY: Alameda	260
CALSITE STATUS DATE: 06/07/94 CALSITE STATUS: Property/site Referred To Another Agency GROUNDWATER STATUS: Not Reported			
06040000108 01450008	Oakland International Airport DISTANCE FROM SITE: 1.20 Miles DIRECTION FROM SITE: Northwest	Doolittle Dr At Airport Dr Oakland, CA 94604 COUNTY: Alameda	275
CALSITE STATUS DATE: 03/13/95 CALSITE STATUS: Property/site Referred To Rwgcb GROUNDWATER STATUS: Not Reported			
06040000086 01350118	Peterson Tractor Facility DISTANCE FROM SITE: 1.23 Miles DIRECTION FROM SITE: Northeast	955 Marina Blvd San Leandro, CA 94577-3440 COUNTY: Alameda	283
CALSITE STATUS DATE: 06/10/94 CALSITE STATUS: Property/site Referred To Rwgcb GROUNDWATER STATUS: Not Reported			
06040000087 01350119	Caterpillar Inc DISTANCE FROM SITE: 1.34 Miles DIRECTION FROM SITE: Northeast	800 Davis St San Leandro, CA 94577-1512 COUNTY: Alameda	330
CALSITE STATUS DATE: 05/09/97 CALSITE STATUS: Certified / Operation & Maintenance GROUNDWATER STATUS: Not Reported			
06040000131 01730011	Factor Avenue Plume - Soils DISTANCE FROM SITE: 1.34 Miles DIRECTION FROM SITE: Southeast	1465 Factor Ave San Leandro, CA 94577-5615 COUNTY: Alameda	326
CALSITE STATUS DATE: 05/01/86 CALSITE STATUS: Annual Workplan - Active site GROUNDWATER STATUS: Not Reported			

ERIIS ENVIRONMENTAL DATA REPORT
CALIFORNIA CALSITES
HWS - PLOTTABLE SITES - PAGE 3

ERIIS Report #185141A

Aug 12, 1997

ERIIS ID FACILITY ID	FACILITY	ADDRESS	MAP ID
-------------------------	----------	---------	--------

06040000047 01290023	Liquid Gold Oil Corporation DISTANCE FROM SITE: 1.42 Miles DIRECTION FROM SITE: Northeast	1696 Martinez St San Leandro, CA 94577-2610 COUNTY: Alameda	362
-------------------------	---	---	-----

CALSITE STATUS DATE: 03/13/95 CALSITE STATUS: Property/site Referred To Another Agency
GROUNDWATER STATUS: Not Reported

06040000008 01200018	Coca-cola Usa DISTANCE FROM SITE: 1.43 Miles DIRECTION FROM SITE: Southeast	2080 Pike Ave San Leandro, CA 94577-6709 COUNTY: Alameda	366
-------------------------	---	--	-----

CALSITE STATUS DATE: 02/01/90 CALSITE STATUS: Property/site Referred To Another Agency
GROUNDWATER STATUS: Not Reported

ERIIS ENVIRONMENTAL DATA REPORT
 NO FURTHER REMEDIAL ACTION PLANNED SITES
 NFRAP - PLOTTABLE SITES - PAGE 1

ERIIS Report #185141A

Aug 12, 1997

ERIIS ID EPA ID	FACILITY	ADDRESS	MAP ID
06039001879 CAD009117516	Crown Zellerbach Flexible Pkg Div DISTANCE FROM SITE: 0.30 Miles DIRECTION FROM SITE: Southeast	2101 Williams St San Leandro, CA 94577-3257 COUNTY: Alameda	40
	SITE EVENT(S) Discovery Preliminary Assessment	COMPLETE DATE 03/01/85 02/01/86	
06039001894 CAD983566761	Williams Street Site DISTANCE FROM SITE: 0.33 Miles DIRECTION FROM SITE: Southeast	1964 Williams St San Leandro, CA 94577-2304 COUNTY: Alameda	54
	SITE EVENT(S) Discovery Preliminary Assessment Screening Site Inspection Screening Site Inspection	COMPLETE DATE 08/15/90 01/07/92 11/24/92 02/23/95	
06039001885 CAD066552316	M&s Mechanical Inc DISTANCE FROM SITE: 0.36 Miles DIRECTION FROM SITE: Northwest	2420 Davis St San Leandro, CA 94577-2208 COUNTY: Alameda	64
	SITE EVENT(S) Discovery Preliminary Assessment	COMPLETE DATE 07/01/80 02/01/85	
06039001886 CAD980817449	Major Salvage Co DISTANCE FROM SITE: 0.37 Miles DIRECTION FROM SITE: Southwest	1770 Neptune Dr San Leandro, CA 94577-3127 COUNTY: Alameda	65
	SITE EVENT(S) Discovery Preliminary Assessment Immediate Removal Immediate Removal	COMPLETE DATE 03/01/85 12/01/87 05/11/83 08/15/83	
06039001880 CAD982358780	Dix Chemical / Peabody Testing DISTANCE FROM SITE: 0.40 Miles DIRECTION FROM SITE: Northwest	2506 Davis St San Leandro, CA 94577-2210 COUNTY: Alameda	71
	SITE EVENT(S) Discovery Preliminary Assessment	COMPLETE DATE 12/01/87 10/06/89	
06039001877 CAD982347122	Bay City Dspl Co DISTANCE FROM SITE: 0.43 Miles DIRECTION FROM SITE: Northwest	2615 Davis St San Leandro, CA 94577-2211 COUNTY: Alameda	84
	SITE EVENT(S) Discovery Preliminary Assessment	COMPLETE DATE 11/01/79 05/01/85	
06039001887 CAD980638639	Marina Dspl Site DISTANCE FROM SITE: 0.77 Miles DIRECTION FROM SITE: Southwest	Marina Blvd At Neptune Dr San Leandro, CA 94577 COUNTY: Alameda	150
	SITE EVENT(S) Discovery Preliminary Assessment Preliminary Assessment	COMPLETE DATE 11/01/79 10/01/86 06/01/88	
06039001888 CAD982359085	Peterson Tractor DISTANCE FROM SITE: 1.23 Miles DIRECTION FROM SITE: Northeast	955 Marina Blvd San Leandro, CA 94577-3442 COUNTY: Alameda	283

ERIIS ENVIRONMENTAL DATA REPORT
 NO FURTHER REMEDIAL ACTION PLANNED SITES
 NFRAP - PLOTTABLE SITES - PAGE 2

ERIIS Report #185141A

Aug 12, 1997

ERIIS ID EPA ID	FACILITY	ADDRESS	MAP ID
	SITE EVENT(S)	COMPLETE DATE	
	Discovery	11/01/87	
	Preliminary Assessment	12/13/88	
06039001889 CAD981415771	Pg&e Gas Plant San Leandro DISTANCE FROM SITE: 1.30 Miles DIRECTION FROM SITE: Northeast	Alvarado & St Johns St San Leandro, CA 94578 COUNTY: Alameda	310
	SITE EVENT(S)	COMPLETE DATE	
	Discovery	06/01/86	
	Preliminary Assessment	12/01/87	
06039001883 CAD981159064	Lincoln Properties DISTANCE FROM SITE: 1.34 Miles DIRECTION FROM SITE: Southeast	1465 Factor Ave San Leandro, CA 94577-5615 COUNTY: Alameda	326
	SITE EVENT(S)	COMPLETE DATE	
	Discovery	10/01/85	
	Preliminary Assessment	04/01/86	
	Preliminary Assessment	09/01/88	
06039001893 CAT000646364	United States Printing Ink Corp DISTANCE FROM SITE: 1.38 Miles DIRECTION FROM SITE: Southeast	14465 Griffith St San Leandro, CA 94577-6701 COUNTY: Alameda	344
	SITE EVENT(S)	COMPLETE DATE	
	Discovery	04/01/91	
	Preliminary Assessment	09/06/91	
06039001884 CAT080013923	Liquid Gold Oil Corp DISTANCE FROM SITE: 1.42 Miles DIRECTION FROM SITE: Northeast	1696 Martinez St San Leandro, CA 94577-2610 COUNTY: Alameda	362
	SITE EVENT(S)	COMPLETE DATE	
	Discovery	10/01/79	
	Preliminary Assessment	01/01/86	
	Screening Site Inspection	09/01/85	
	Screening Site Inspection	09/06/90	
	Screening Site Inspection	01/28/91	

ERIIS ENVIRONMENTAL DATA REPORT
CIVIL ENFORCEMENT DOCKET
DOCKET - PLOTTABLE SITES - PAGE 1

ERIIS Report #185141A

Aug 12, 1997

ERIIS ID EPA ID	FACILITY	ADDRESS	MAP ID
--------------------	----------	---------	--------

06060000077 CAD087206512	Owens Corning Asphalt Div DISTANCE FROM SITE: 0.58 Miles DIRECTION FROM SITE: Southeast	2005 Marina Blvd San Leandro, CA 94577-3204 COUNTY: Alameda	
-----------------------------	---	---	--

CASE NUMBER: 09-77-0013	CASE NAME: Owens-corning Fiberglass
DATE FILED: 08/19/77	DATE CONCLUDED: 10/21/77
COURT DOCKET NO: 77-3131-HP	ASSESSED PENALTY (\$): 0
LAWS VIOLATED: CAA 110	
DISPOSITION: Consent Decree With No Penalty	

LAW TABLE: CAA - CLEAN AIR ACT CERCLA - COMPREHENSIVE ENVIRONMENTAL RESPONSE, COMPENSATION, AND LIABILITY ACT (SUPERFUND) CWA - CLEAN WATER ACT EPCRA - EMERGENCY PLANNING AND COMMUNITY RIGHT TO KNOW ACT FIFRA - FEDERAL INSECTICIDE, FUNGICIDE, AND RODENTICIDE ACT MPRSA - MARINE PROTECTION, RESEARCH, AND SANCTUARIES ACT MMTA - MEDICAL WASTE TRACKING ACT RCRA - RESOURCE CONSERVATION AND RECOVERY ACT SDWA - SAFE DRINKING WATER ACT TSCA - TOXIC SUBSTANCES CONTROL ACT

ERIIS ENVIRONMENTAL DATA REPORT
FACILITY INDEX SYSTEM
FINDS - PLOTTABLE SITES - PAGE 1

ERIIS Report #185141A

Aug 12, 1997

ERIIS ID EPA ID	FACILITY	ADDRESS
--------------------	----------	---------

06003002122 CAD009136128	Ridge Foundry Inc DISTANCE FROM SITE: 0.03 Miles DIRECTION FROM SITE: Southeast	1554 Doolittle Dr San Leandro, CA 94577-2228 COUNTY: Alameda
SIC CODE(S): 3321		
TRACKING PROGRAM LAST UPDATE		
AFS/AIRS 09/16/93		
AFS/AIRS Not Reported		
FTTS/NCDB 10/31/94		
FTTS/NCDB 09/18/95		
FTTS/NCDB 10/31/94		
<hr/>		
06003047471 CAD983587502	Simpson Strong Tie Co Inc DISTANCE FROM SITE: 0.04 Miles DIRECTION FROM SITE: Northwest	1450 Doolittle Dr San Leandro, CA 94577-2226 COUNTY: Alameda
SIC CODE(S): Not Reported		
TRACKING PROGRAM LAST UPDATE		
RCRIS 01/17/97		
AFS/AIRS Not Reported		
<hr/>		
06003008640 CAD098321854	Airco Incorporated Welding Prods Div DISTANCE FROM SITE: 0.06 Miles DIRECTION FROM SITE: Southeast	1588 Doolittle Dr San Leandro, CA 94577-2228 COUNTY: Alameda
SIC CODE(S): Not Reported		
TRACKING PROGRAM LAST UPDATE		
RCRIS 08/03/95		
CICIS 09/16/93		
TRIS 11/29/95		
<hr/>		
06003037798 CAD982339285	Airco Distributer Gases DISTANCE FROM SITE: 0.08 Miles DIRECTION FROM SITE: Southeast	1590 Doolittle Dr San Leandro, CA 94577-2228 COUNTY: Alameda
SIC CODE(S): Not Reported		
TRACKING PROGRAM LAST UPDATE		
RCRIS 09/23/93		
<hr/>		
06003047201 CAD983584517	First Image Management Co DISTANCE FROM SITE: 0.08 Miles DIRECTION FROM SITE: Southwest	2235 Polvorosa Dr # 230 San Leandro, CA 94577-2200 COUNTY: Alameda
SIC CODE(S): Not Reported		
TRACKING PROGRAM LAST UPDATE		
RCRIS 08/03/95		
<hr/>		
06003064091 CA0001471036	James River Corp DISTANCE FROM SITE: 0.09 Miles DIRECTION FROM SITE: Southwest	2265 Polvorosa Dr San Leandro, CA 94577-2200 COUNTY: Alameda
SIC CODE(S): 3089		
TRACKING PROGRAM LAST UPDATE		
AFS/AIRS Not Reported		
<hr/>		
06003049112 CAD983604257	Oakland Sandblasting Company DISTANCE FROM SITE: 0.11 Miles DIRECTION FROM SITE: Southeast	1620 Doolittle Dr San Leandro, CA 94577-2230 COUNTY: Alameda
SIC CODE(S): Not Reported		

ERIIS ENVIRONMENTAL DATA REPORT
 FACILITY INDEX SYSTEM
 FINDS - PLOTTABLE SITES - PAGE 2

ERIIS Report #185141A

Aug 12, 1997

ERIIS ID EPA ID	FACILITY	ADDRESS
	TRACKING PROGRAM RCRIS AFS/AIRS	LAST UPDATE 01/17/97 Not Reported
06003005387 CAD053904231	Pacific Bell DISTANCE FROM SITE: 0.15 Miles DIRECTION FROM SITE: Southeast	1655-1661 Doolittle Dr San Leandro, CA 94577-2229 COUNTY: Alameda
	SIC CODE(S): Not Reported	
	TRACKING PROGRAM RCRIS	LAST UPDATE 08/03/95
06003043208 CAD982478893	First Western Graphic DISTANCE FROM SITE: 0.15 Miles DIRECTION FROM SITE: Northwest	1345a Doolittle Dr San Leandro, CA 94577-2223 COUNTY: Alameda
	SIC CODE(S): Not Reported	
	TRACKING PROGRAM RCRIS AFS/AIRS AFS/AIRS	LAST UPDATE 01/17/97 07/09/96 12/08/95
06003058563 CAT080032568	Ppg/haslett Co DISTANCE FROM SITE: 0.15 Miles DIRECTION FROM SITE: Northwest	1345 Doolittle Dr San Leandro, CA 94577-2223 COUNTY: Alameda
	SIC CODE(S): Not Reported	
	TRACKING PROGRAM RCRIS	LAST UPDATE 09/23/93
06003036361 CAD982318693	Viking Freight, Inc DISTANCE FROM SITE: 0.18 Miles DIRECTION FROM SITE: Southwest	2375 Polvorosa Dr San Leandro, CA 94577-2217 COUNTY: Alameda
	SIC CODE(S): Not Reported	
	TRACKING PROGRAM RCRIS	LAST UPDATE 09/23/93
06003004254 CAD041837295	At&t Information Systems DISTANCE FROM SITE: 0.20 Miles DIRECTION FROM SITE: Southeast	1717 Doolittle Dr San Leandro, CA 94577-2231 COUNTY: Alameda
	SIC CODE(S): Not Reported	
	TRACKING PROGRAM RCRIS	LAST UPDATE 08/03/95
06003002137 CAD009139718	Prescolite Div Of Usi Nc DISTANCE FROM SITE: 0.24 Miles DIRECTION FROM SITE: Northwest	1251 Doolittle Dr San Leandro, CA 94577-2242 COUNTY: Alameda
	SIC CODE(S): 3645 7374	
	TRACKING PROGRAM RCRIS AFS/AIRS AFS/AIRS FTTS/NCDB	LAST UPDATE 01/17/97 09/16/93 Not Reported 09/18/95

ERIIS ENVIRONMENTAL DATA REPORT
 FACILITY INDEX SYSTEM
 FINDS - PLOTTABLE SITES - PAGE 4

ERIIS Report #185141A

Aug 12, 1997

ERIIS ID
 EPA ID

FACILITY

ADDRESS

06003062687 Silgan Containers Corp 2050 Williams St # 1
 CA0001380773 DISTANCE FROM SITE: 0.29 Miles San Leandro, CA 94577-2306
 DIRECTION FROM SITE: Southeast COUNTY: Alameda

SIC CODE(S): Not Reported

TRACKING PROGRAM LAST UPDATE
 RCRIS 01/17/97

06003002021 River James Ii Incorporated 2101 Williams St
 CAD009117516 DISTANCE FROM SITE: 0.30 Miles San Leandro, CA 94577-3257
 DIRECTION FROM SITE: Southeast COUNTY: Alameda

SIC CODE(S): Not Reported

TRACKING PROGRAM LAST UPDATE
 RCRIS 01/17/97
 AFS/AIRS 09/16/93
 AFS/AIRS Not Reported
 AFS/AIRS Not Reported
 CERCLIS 07/27/95
 TRIS 10/19/94

06003007508 Grace Wr & Co 2140 Davis St
 CAD080708050 DISTANCE FROM SITE: 0.31 Miles San Leandro, CA 94577-2202
 DIRECTION FROM SITE: Northwest COUNTY: Alameda

SIC CODE(S): 2891

TRACKING PROGRAM LAST UPDATE
 RCRIS 01/17/97
 AFS/AIRS Not Reported
 TRIS 11/29/95

06003026135 Crane Valve Svcs 2053 Williams St
 CAD981669419 DISTANCE FROM SITE: 0.31 Miles San Leandro, CA 94577-2305
 DIRECTION FROM SITE: Southeast COUNTY: Alameda

SIC CODE(S): Not Reported

TRACKING PROGRAM LAST UPDATE
 RCRIS 01/17/97

06003002469 Cummins West Inc 1515 Aurora Dr
 CAD009458159 DISTANCE FROM SITE: 0.32 Miles San Leandro, CA 94577-3105
 DIRECTION FROM SITE: Southwest COUNTY: Alameda

SIC CODE(S): Not Reported

TRACKING PROGRAM LAST UPDATE
 RCRIS 09/22/93

06003012723 North American Tool & Die Inc 1979 Davis St
 CAD981170608 DISTANCE FROM SITE: 0.32 Miles San Leandro, CA 94577-1262
 DIRECTION FROM SITE: Northeast COUNTY: Alameda

SIC CODE(S): Not Reported

TRACKING PROGRAM LAST UPDATE
 RCRIS 08/03/95

06003015376 Bayco Ind Of California 2108 Davis St
 CAD981397078 DISTANCE FROM SITE: 0.32 Miles San Leandro, CA 94577-2202
 DIRECTION FROM SITE: Northwest COUNTY: Alameda

SIC CODE(S): Not Reported

ERIIS ENVIRONMENTAL DATA REPORT
 FACILITY INDEX SYSTEM
 FINDS - PLOTTABLE SITES - PAGE 5

ERIIS Report #185141A

Aug 12, 1997

ERIIS ID EPA ID	FACILITY	ADDRESS
	TRACKING PROGRAM RCRIS	LAST UPDATE 08/03/95
06003025079 CAD981656978	American Radiator Works DISTANCE FROM SITE: 0.32 Miles DIRECTION FROM SITE: Northwest	2222 Davis St San Leandro, CA 94577-2204 COUNTY: Alameda
	SIC CODE(S): 7539	
	TRACKING PROGRAM RCRIS	LAST UPDATE 09/23/93
06003031015 CAD982000036	Sterling Transit Co Inc DISTANCE FROM SITE: 0.32 Miles DIRECTION FROM SITE: Southwest	1755 Aurora Dr San Leandro, CA 94577-3103 COUNTY: Alameda
	SIC CODE(S): Not Reported	
	TRACKING PROGRAM RCRIS	LAST UPDATE 09/23/93
06003054087 CAD983656190	Cummings West DISTANCE FROM SITE: 0.32 Miles DIRECTION FROM SITE: Southwest	1601 Aurora Dr San Leandro, CA 94577-3101 COUNTY: Alameda
	SIC CODE(S): Not Reported	
	TRACKING PROGRAM RCRIS	LAST UPDATE 08/03/95
06003009760 CAD980451074	Parks Corp DISTANCE FROM SITE: 0.33 Miles DIRECTION FROM SITE: Northwest	2300 Davis St San Leandro, CA 94577-2206 COUNTY: Alameda
	SIC CODE(S): 2879 2842 4971 5251	
	TRACKING PROGRAM SSTS	LAST UPDATE 07/28/95
06003045428 CAD982519688	Norco Paint Co Inc DISTANCE FROM SITE: 0.33 Miles DIRECTION FROM SITE: Northwest	2300 Davis St San Leandro, CA 94577-2206 COUNTY: Alameda
	SIC CODE(S): Not Reported	
	TRACKING PROGRAM RCRIS	LAST UPDATE 01/17/97
06003045913 CAD983566761	Williams Street Site DISTANCE FROM SITE: 0.33 Miles DIRECTION FROM SITE: Southeast	1964 Williams St San Leandro, CA 94577-2304 COUNTY: Alameda
	SIC CODE(S): Not Reported	
	TRACKING PROGRAM RCRIS CERCLIS	LAST UPDATE 01/17/97 07/27/95
06003056506 CAT080010481	Piquet Chemical Co DISTANCE FROM SITE: 0.33 Miles DIRECTION FROM SITE: Northwest	2310 Davis St San Leandro, CA 94577-2206 COUNTY: Alameda
	SIC CODE(S): Not Reported	
	TRACKING PROGRAM	LAST UPDATE

ERIIS ENVIRONMENTAL DATA REPORT
 FACILITY INDEX SYSTEM
 FINDS - PLOTTABLE SITES - PAGE 7

ERIIS Report #185141A

Aug 12, 1997

ERIIS ID EPA ID	FACILITY	ADDRESS
	TRACKING PROGRAM CERCLIS DOCKET	LAST UPDATE 07/27/95 09/16/93
06003012757 CAD981170962	Associated Aerospace Act Inc DISTANCE FROM SITE: 0.39 Miles DIRECTION FROM SITE: Southwest	2502 Williams St San Leandro, CA 94577-3151 COUNTY: Alameda
	SIC CODE(S): 3724	
	TRACKING PROGRAM RCRIS AFS/AIRS	LAST UPDATE 09/23/93 Not Reported
06003039379 CAD982358780	Plant Inspection Company DISTANCE FROM SITE: 0.40 Miles DIRECTION FROM SITE: Northwest	2506 Davis St San Leandro, CA 94577-2210 COUNTY: Alameda
	SIC CODE(S): Not Reported	
	TRACKING PROGRAM CERCLIS	LAST UPDATE 07/27/95
06003039657 CAD982362097	Wholesale Brake Supply Inc DISTANCE FROM SITE: 0.40 Miles DIRECTION FROM SITE: Northwest	2512 Davis St San Leandro, CA 94577-2210 COUNTY: Alameda
	SIC CODE(S): Not Reported	
	TRACKING PROGRAM RCRIS	LAST UPDATE 08/03/95
06003005506 CAD055505333	Aluserve Electrical Prods DISTANCE FROM SITE: 0.43 Miles DIRECTION FROM SITE: Northeast	1937 Davis St San Leandro, CA 94577-1262 COUNTY: Alameda
	SIC CODE(S): Not Reported	
	TRACKING PROGRAM RCRIS FTS/NCDB	LAST UPDATE 01/17/97 10/31/94
06003038435 CAD982347122	Oakland Scavenger Transfer St DISTANCE FROM SITE: 0.43 Miles DIRECTION FROM SITE: Northwest	2615 Davis St San Leandro, CA 94577-2211 COUNTY: Alameda
	SIC CODE(S): Not Reported	
	TRACKING PROGRAM RCRIS AFS/AIRS CERCLIS	LAST UPDATE 01/17/97 Not Reported 06/12/96
06003002471 CAD009460767	Kaiser Aerotech DISTANCE FROM SITE: 0.44 Miles DIRECTION FROM SITE: Northwest	880 Doolittle Dr San Leandro, CA 94577-1020 COUNTY: Alameda
	SIC CODE(S): 3728	
	TRACKING PROGRAM RCRIS PCS AFS/AIRS FTS/NCDB FTS/NCDB	LAST UPDATE 01/17/97 01/06/97 Not Reported 10/31/94 10/31/94

ERIIS ENVIRONMENTAL DATA REPORT
 FACILITY INDEX SYSTEM
 FINDS - PLOTTABLE SITES - PAGE 8

ERIIS Report #185141A

Aug 12, 1997

ERIIS ID
 EPA ID

FACILITY

ADDRESS

06003009671 International Harvester 1933 Davis St
 CAD980380893 DISTANCE FROM SITE: 0.44 Miles San Leandro, CA 94577-1260
 DIRECTION FROM SITE: Northeast COUNTY: Alameda

SIC CODE(S): Not Reported

TRACKING PROGRAM LAST UPDATE
 AFS/AIRS 09/16/93

06003014908 G S F Energy Inc 2627 Davis St
 CAD981391238 DISTANCE FROM SITE: 0.44 Miles San Leandro, CA 94577-2211
 DIRECTION FROM SITE: Northwest COUNTY: Alameda

SIC CODE(S): Not Reported

TRACKING PROGRAM LAST UPDATE
 RCRIS 08/03/95

06003030658 Lkkit Windows Inc 888 Doolittle Dr
 CAD981994510 DISTANCE FROM SITE: 0.44 Miles San Leandro, CA 94577-1020
 DIRECTION FROM SITE: Northwest COUNTY: Alameda

SIC CODE(S): 3442

TRACKING PROGRAM LAST UPDATE
 RCRIS 09/23/93

06003034095 Gsf Energy Inc 2627 Davis St
 CAD982039844 DISTANCE FROM SITE: 0.44 Miles San Leandro, CA 94577-2211
 DIRECTION FROM SITE: Northwest COUNTY: Alameda

SIC CODE(S): Not Reported

TRACKING PROGRAM LAST UPDATE
 RCRIS 08/03/95
 AFS/AIRS Not Reported

06003056544 Caterpillar Tractor Co 1933 Davis St
 CAT080010937 DISTANCE FROM SITE: 0.44 Miles San Leandro, CA 94577-1260
 DIRECTION FROM SITE: Northeast COUNTY: Alameda

SIC CODE(S): 3919

TRACKING PROGRAM LAST UPDATE
 RCRIS 08/03/95

06003064090 Jbr, Inc 1933 Davis St
 CA0001471028 DISTANCE FROM SITE: 0.44 Miles San Leandro, CA 94577-1260
 DIRECTION FROM SITE: Northeast COUNTY: Alameda

SIC CODE(S): 2095

TRACKING PROGRAM LAST UPDATE
 AFS/AIRS Not Reported

06003064088 Eric F Anderson Inc 1066 Beecher St
 CA0001470970 DISTANCE FROM SITE: 0.45 Miles San Leandro, CA 94577-1250
 DIRECTION FROM SITE: Northeast COUNTY: Alameda

SIC CODE(S): 2542

TRACKING PROGRAM LAST UPDATE
 AFS/AIRS Not Reported

ERIIS ENVIRONMENTAL DATA REPORT
 FACILITY INDEX SYSTEM
 FINDS - PLOTTABLE SITES - PAGE 9

ERIIS Report #185141A

Aug 12, 1997

ERIIS ID EPA ID	FACILITY	ADDRESS
06003027912 CAD981694615	L J Walch Co Inc DISTANCE FROM SITE: 0.46 Miles DIRECTION FROM SITE: Northwest	844 Doolittle Dr San Leandro, CA 94577-1035 COUNTY: Alameda
SIC CODE(S): Not Reported		
	TRACKING PROGRAM RCRIS	LAST UPDATE 09/23/93
06003011764 CAD980893523	Acme Printing Ink Co DISTANCE FROM SITE: 0.48 Miles DIRECTION FROM SITE: Northeast	1000 Beecher St San Leandro, CA 94577-1250 COUNTY: Alameda
SIC CODE(S): Not Reported		
	TRACKING PROGRAM RCRIS TRIS	LAST UPDATE 01/17/97 10/19/94
06003048667 CAD983599705	Crafton Inc DISTANCE FROM SITE: 0.48 Miles DIRECTION FROM SITE: Northeast	1011 Beecher St San Leandro, CA 94577-1249 COUNTY: Alameda
SIC CODE(S): Not Reported		
	TRACKING PROGRAM RCRIS	LAST UPDATE 11/30/95
06003006438 CAD066566860	Miller Materials Co DISTANCE FROM SITE: 0.49 Miles DIRECTION FROM SITE: Northeast	990 Beecher St San Leandro, CA 94577-1250 COUNTY: Alameda
SIC CODE(S): Not Reported		
	TRACKING PROGRAM RCRIS	LAST UPDATE 08/03/95
06003012728 CAD981170665	North American Tool & Die Inc DISTANCE FROM SITE: 0.49 Miles DIRECTION FROM SITE: Northeast	999 Beecher St San Leandro, CA 94577-1249 COUNTY: Alameda
SIC CODE(S): Not Reported		
	TRACKING PROGRAM RCRIS	LAST UPDATE 08/03/95
06003059852 CA0000286716	Intl Paint Co DISTANCE FROM SITE: 0.49 Miles DIRECTION FROM SITE: Northeast	990 Beecher St San Leandro, CA 94577-1250 COUNTY: Alameda
SIC CODE(S): Not Reported		
	TRACKING PROGRAM FTTS/NCDB	LAST UPDATE 10/31/94
06003065758 CA0001806462	Costco Wholesale No 118 DISTANCE FROM SITE: 0.49 Miles DIRECTION FROM SITE: Northeast	1900 Davis St San Leandro, CA 94577-1209 COUNTY: Alameda
SIC CODE(S): Not Reported		
	TRACKING PROGRAM RCRIS	LAST UPDATE Not Reported

ERIIS ENVIRONMENTAL DATA REPORT
FACILITY INDEX SYSTEM
FINDS - PLOTTABLE SITES - PAGE 10

ERIIS Report #185141A

Aug 12, 1997

ERIIS ID
EPA ID

FACILITY

ADDRESS

06003010392 San Leandro Water Poll Control 3000 Davis St
CAD980735161 DISTANCE FROM SITE: 0.53 Miles San Leandro, CA 94577-2236
DIRECTION FROM SITE: Northwest COUNTY: Alameda

SIC CODE(S): 4952

TRACKING PROGRAM LAST UPDATE
PCS 10/11/96
AFS/AIRS Not Reported

06003043249 Domtar Gypsum 1988 Marina Blvd
CAD982479776 DISTANCE FROM SITE: 0.57 Miles San Leandro, CA 94577-3207
DIRECTION FROM SITE: Southeast COUNTY: Alameda

SIC CODE(S): 3275

TRACKING PROGRAM LAST UPDATE
RCRIS 09/23/93
RCRIS 01/12/94
AFS/AIRS 09/18/96
AFS/AIRS 09/18/96
AFS/AIRS 09/18/96
TRIS Not Reported

06003007961 Owens Corning Asphalt Div 2005 Marina Blvd
CAD087206512 DISTANCE FROM SITE: 0.58 Miles San Leandro, CA 94577-3204
DIRECTION FROM SITE: Southeast COUNTY: Alameda

SIC CODE(S): Not Reported

TRACKING PROGRAM LAST UPDATE
AFS/AIRS 09/16/93
DOCKET 09/16/93

06003039005 Caltrans Equipment Shop 4 1993 Marina Blvd
CAD982354318 DISTANCE FROM SITE: 0.58 Miles San Leandro, CA 94577-3246
DIRECTION FROM SITE: Southeast COUNTY: Alameda

SIC CODE(S): Not Reported

TRACKING PROGRAM LAST UPDATE
RCRIS 08/03/95

06003048285 I R Equipment Co 1944 Marina Blvd
CAD983595851 DISTANCE FROM SITE: 0.58 Miles San Leandro, CA 94577-3207
DIRECTION FROM SITE: Southeast COUNTY: Alameda

SIC CODE(S): Not Reported

TRACKING PROGRAM LAST UPDATE
RCRIS 08/03/95

06003000126 Harbor Universal Inc 1900 Marina Blvd
CAD000415661 DISTANCE FROM SITE: 0.60 Miles San Leandro, CA 94577-3207
DIRECTION FROM SITE: Southeast COUNTY: Alameda

SIC CODE(S): Not Reported

TRACKING PROGRAM LAST UPDATE
RCRIS 01/17/97
AFS/AIRS 09/16/93
AFS/AIRS Not Reported
TRIS 10/19/94

ERIIS ENVIRONMENTAL DATA REPORT
 FACILITY INDEX SYSTEM
 FINDS - PLOTTABLE SITES - PAGE 11

ERIIS Report #185141A

Aug 12, 1997

ERIIS ID EPA ID	FACILITY	ADDRESS	
06003002109 CAD009133109	Taylor Instrument Co DISTANCE FROM SITE: 0.60 Miles DIRECTION FROM SITE: Northeast	1661 Timothy Dr San Leandro, CA COUNTY: Alameda	94577-2311
SIC CODE(S): Not Reported			
	TRACKING PROGRAM RCRIS	LAST UPDATE 08/03/95	
06003032453 CAD982018905	Western Sealant Northern Calif DISTANCE FROM SITE: 0.62 Miles DIRECTION FROM SITE: Northeast	1666 Timothy Dr San Leandro, CA COUNTY: Alameda	94577-2312
SIC CODE(S): 3479			
	TRACKING PROGRAM RCRIS	LAST UPDATE 09/23/93	
06003034380 CAD982043192	San Leandro Radiator DISTANCE FROM SITE: 0.62 Miles DIRECTION FROM SITE: Northeast	1688 Timothy Dr San Leandro, CA COUNTY: Alameda	94577-2312
SIC CODE(S): Not Reported			
	TRACKING PROGRAM RCRIS	LAST UPDATE 01/17/97	
06003003959 CAD037639879	Cleaning Dynamics Corp Of Sf DISTANCE FROM SITE: 0.63 Miles DIRECTION FROM SITE: Northeast	1759 Timothy Dr San Leandro, CA COUNTY: Alameda	94577-2313
SIC CODE(S): Not Reported			
	TRACKING PROGRAM RCRIS	LAST UPDATE 09/23/93	
06003064087 CA0001470723	G Paoletti Company, Inc DISTANCE FROM SITE: 0.68 Miles DIRECTION FROM SITE: Northwest	496 Hester St San Leandro, CA COUNTY: Alameda	94577-1024
SIC CODE(S): 3713			
	TRACKING PROGRAM AFS/AIRS	LAST UPDATE Not Reported	
06003033365 CAD982030017	Barondata Systems DISTANCE FROM SITE: 0.71 Miles DIRECTION FROM SITE: Southeast	1700 Marina Blvd San Leandro, CA COUNTY: Alameda	94577-4203
SIC CODE(S): Not Reported			
	TRACKING PROGRAM RCRIS	LAST UPDATE 08/03/95	
06003003094 CAD021765938	Lucy Stores Inc DISTANCE FROM SITE: 0.72 Miles DIRECTION FROM SITE: Southeast	1701 Marina Blvd San Leandro, CA COUNTY: Alameda	94577-4230
SIC CODE(S): 5411			
	TRACKING PROGRAM RCRIS AFS/AIRS	LAST UPDATE 09/23/93 Not Reported	

ERIIS ENVIRONMENTAL DATA REPORT
FACILITY INDEX SYSTEM
FINDS - PLOTTABLE SITES - PAGE 12

ERIIS Report #185141A

Aug 12, 1997

ERIIS ID
EPA ID

FACILITY

ADDRESS

06003060708 Custom Chemcicides, Inc (cancel) 476 Hester St
CA0000612267 DISTANCE FROM SITE: 0.72 Miles San Leandro, CA 94577-1024
DIRECTION FROM SITE: Northwest COUNTY: Alameda

SIC CODE(S): 2842 5087 2834 3991

TRACKING PROGRAM LAST UPDATE
SSTS 07/28/95

06003025685 Alcon Surgical Instrumentation 2458 Verna Ct
CAD981663651 DISTANCE FROM SITE: 0.73 Miles San Leandro, CA 94577-4223
DIRECTION FROM SITE: Southeast COUNTY: Alameda

SIC CODE(S): Not Reported

TRACKING PROGRAM LAST UPDATE
RCRIS 09/23/93

06003031431 Chads Auto Body 1651 Abram Ct
CAD982005050 DISTANCE FROM SITE: 0.76 Miles San Leandro, CA 94577-3226
DIRECTION FROM SITE: Southeast COUNTY: Alameda

SIC CODE(S): Not Reported

TRACKING PROGRAM LAST UPDATE
RCRIS 01/17/97

06003010139 Marina Dspl Site Marina Blvd At Neptune Dr
CAD980638639 DISTANCE FROM SITE: 0.77 Miles San Leandro, CA 94577
DIRECTION FROM SITE: Southwest COUNTY: Alameda

SIC CODE(S): Not Reported

TRACKING PROGRAM LAST UPDATE
CERCLIS 07/27/95

06003034023 Automotive Rebuilders Of San Lean 1607 Abram Ct
CAD982039042 DISTANCE FROM SITE: 0.77 Miles San Leandro, CA 94577-3226
DIRECTION FROM SITE: Southeast COUNTY: Alameda

SIC CODE(S): Not Reported

TRACKING PROGRAM LAST UPDATE
RCRIS 01/17/97

06003024841 Specialty Manufacturing Inc 2035 Edison Ave
CAD981653819 DISTANCE FROM SITE: 0.78 Miles San Leandro, CA 94577-1103
DIRECTION FROM SITE: Northwest COUNTY: Alameda

SIC CODE(S): 3519

TRACKING PROGRAM LAST UPDATE
RCRIS 09/23/93

06003043299 Tennant Contract Applications 2082 Edison Ave
CAD982480402 DISTANCE FROM SITE: 0.80 Miles San Leandro, CA 94577-1104
DIRECTION FROM SITE: Northwest COUNTY: Alameda

SIC CODE(S): Not Reported

TRACKING PROGRAM LAST UPDATE
RCRIS 02/08/95

ERIIS ENVIRONMENTAL DATA REPORT
 FACILITY INDEX SYSTEM
 FINDS - PLOTTABLE SITES - PAGE 13

ERIIS Report #185141A

Aug 12, 1997

ERIIS ID EPA ID	FACILITY	ADDRESS
06003016547 CAD981411507	Exxon Svc Sta #7 8932 DISTANCE FROM SITE: 0.81 Miles DIRECTION FROM SITE: Southeast	1790 Marina Blvd Merced San Leandro, CA 94577 COUNTY: Alameda
SIC CODE(S): Not Reported		
	TRACKING PROGRAM RCRIS	LAST UPDATE 09/23/93
06003020756 CAD981572688	Yale Material Handling DISTANCE FROM SITE: 0.81 Miles DIRECTION FROM SITE: Southeast	2303 Merced St San Leandro, CA 94577-4208 COUNTY: Alameda
SIC CODE(S): Not Reported		
	TRACKING PROGRAM RCRIS	LAST UPDATE 08/03/95
06003004205 CAD041647512	Champion Intl Corp DISTANCE FROM SITE: 0.82 Miles DIRECTION FROM SITE: Northwest	425 Hester St San Leandro, CA 94577-1025 COUNTY: Alameda
SIC CODE(S): 3497		
	TRACKING PROGRAM RCRIS	LAST UPDATE 08/03/95
06003064085 CA0001470707	Palmer Displays DISTANCE FROM SITE: 0.82 Miles DIRECTION FROM SITE: Northwest	704 Whitney St San Leandro, CA 94577-1118 COUNTY: Alameda
SIC CODE(S): 2541		
	TRACKING PROGRAM AFS/AIRS	LAST UPDATE Not Reported
06003026013 CAD981667462	Square D Company DISTANCE FROM SITE: 0.83 Miles DIRECTION FROM SITE: Southeast	1998 Republic Ave San Leandro, CA 94577-4224 COUNTY: Alameda
SIC CODE(S): Not Reported		
	TRACKING PROGRAM RCRIS TRIS	LAST UPDATE 08/03/95 11/29/95
06003001981 CAD009109794	Precision Founders Incorporated DISTANCE FROM SITE: 0.85 Miles DIRECTION FROM SITE: Northwest	414 Hester St San Leandro, CA 94577-1024 COUNTY: Alameda
SIC CODE(S): Not Reported		
	TRACKING PROGRAM RCRIS AFS/AIRS AFS/AIRS AFS/AIRS TRIS	LAST UPDATE 01/17/97 09/16/93 09/16/93 Not Reported 11/29/95
06003002120 CAD009135708	Fabricated Metals Inc DISTANCE FROM SITE: 0.85 Miles DIRECTION FROM SITE: Southeast	2401 Merced St San Leandro, CA 94577-4210 COUNTY: Alameda
SIC CODE(S): Not Reported		
	TRACKING PROGRAM	LAST UPDATE

ERIIS ENVIRONMENTAL DATA REPORT
 FACILITY INDEX SYSTEM
 FINDS - PLOTTABLE SITES - PAGE 14

ERIIS Report #185141A

Aug 12, 1997

ERIIS ID	FACILITY	ADDRESS
EPA ID		

TRACKING PROGRAM	LAST UPDATE
RCRIS	01/17/97
AFS/AIRS	Not Reported

06003000702	Edwards Heat Treating Service	642 McCormick St
CAD001945914	DISTANCE FROM SITE: 0.86 Miles	San Leandro, CA 94577-1110
	DIRECTION FROM SITE: Northwest	COUNTY: Alameda

SIC CODE(S): Not Reported

TRACKING PROGRAM	LAST UPDATE
RCRIS	01/17/97
AFS/AIRS	Not Reported

06003012930	Edgewater International Trucks	390 Doolittle Dr
CAD981367592	DISTANCE FROM SITE: 0.86 Miles	San Leandro, CA 94577-1015
	DIRECTION FROM SITE: Northwest	COUNTY: Alameda

SIC CODE(S): 5012

TRACKING PROGRAM	LAST UPDATE
RCRIS	09/23/93
RCRIS	02/08/95

06003008380	AerVOE Pacific Co Inc	2424 Merced St
CAD094869088	DISTANCE FROM SITE: 0.87 Miles	San Leandro, CA 94577-4211
	DIRECTION FROM SITE: Southeast	COUNTY: Alameda

SIC CODE(S): Not Reported

TRACKING PROGRAM	LAST UPDATE
RCRIS	08/03/95
SSTS	07/28/95
TRIS	11/29/95

06003045936	Sytek Benkiser Incorporated	527 Whitney St
CAD983567058	DISTANCE FROM SITE: 0.88 Miles	San Leandro, CA 94577-1113
	DIRECTION FROM SITE: Northwest	COUNTY: Alameda

SIC CODE(S): Not Reported

TRACKING PROGRAM	LAST UPDATE
RCRIS	02/08/95
TRIS	11/29/95

06003013913	Dlugosh Cabinet & Fixture	1919 Republic Ave
CAD981379225	DISTANCE FROM SITE: 0.90 Miles	San Leandro, CA 94577-4220
	DIRECTION FROM SITE: Southeast	COUNTY: Alameda

SIC CODE(S): Not Reported

TRACKING PROGRAM	LAST UPDATE
RCRIS	01/17/97

06003014209	Fay Area Kenworth Co	1755 Adams Ave
CAD981383144	DISTANCE FROM SITE: 0.91 Miles	San Leandro, CA 94577-1001
	DIRECTION FROM SITE: Northwest	COUNTY: Alameda

SIC CODE(S): Not Reported

TRACKING PROGRAM	LAST UPDATE
RCRIS	02/08/95

ERIIS ENVIRONMENTAL DATA REPORT
 FACILITY INDEX SYSTEM
 FINDS - PLOTTABLE SITES - PAGE 15

ERIIS Report #185141A

Aug 12, 1997

ERIIS ID EPA ID	FACILITY	ADDRESS
06003008293 CAD093455848	Milne Truck Lines Inc DISTANCE FROM SITE: 0.92 Miles DIRECTION FROM SITE: Northwest	1750 Adams Ave San Leandro, CA 94577-1002 COUNTY: Alameda
SIC CODE(S): Not Reported		
	TRACKING PROGRAM RCRIS	LAST UPDATE 09/23/93
06003036061 CAD982315038	Leuteneker Inc DISTANCE FROM SITE: 0.92 Miles DIRECTION FROM SITE: Northwest	476 Whitney St San Leandro, CA 94577-1112 COUNTY: Alameda
SIC CODE(S): Not Reported		
	TRACKING PROGRAM RCRIS	LAST UPDATE 01/17/97
06003015212 CAD981395023	Safeway Stores Inc Milk Plant DISTANCE FROM SITE: 0.94 Miles DIRECTION FROM SITE: Northwest	2000 Adams Ave San Leandro, CA 94577-1008 COUNTY: Alameda
SIC CODE(S): Not Reported		
	TRACKING PROGRAM RCRIS TRIS	LAST UPDATE 08/03/95 10/19/94
06003037591 CAD982336851	Rollins Leasing Corporation DISTANCE FROM SITE: 0.94 Miles DIRECTION FROM SITE: Southeast	13700 Catalina St San Leandro, CA 94577-5502 COUNTY: Alameda
SIC CODE(S): Not Reported		
	TRACKING PROGRAM RCRIS RCRIS	LAST UPDATE 08/03/95 08/03/95
06003031717 CAD982009490	Earl Scheib Auto Paint Shop #460 DISTANCE FROM SITE: 0.96 Miles DIRECTION FROM SITE: Southeast	1308 Marina Blvd San Leandro, CA 94577-3325 COUNTY: Alameda
SIC CODE(S): Not Reported		
	TRACKING PROGRAM RCRIS AFS/AIRS	LAST UPDATE 09/23/93 Not Reported
06003021361 CAD981580202	Four Seasons Cleaners DISTANCE FROM SITE: 0.97 Miles DIRECTION FROM SITE: Southeast	13778 Doolittle Dr San Leandro, CA 94577-5532 COUNTY: Alameda
SIC CODE(S): Not Reported		
	TRACKING PROGRAM RCRIS AFS/AIRS	LAST UPDATE 01/17/97 Not Reported
06003033681 CAD982034084	Konica Business Machines Usa DISTANCE FROM SITE: 0.97 Miles DIRECTION FROM SITE: Northwest	130 Doolittle Dr San Leandro, CA 94577-1034 COUNTY: Alameda
SIC CODE(S): Not Reported		
	TRACKING PROGRAM RCRIS	LAST UPDATE 01/17/97

ERIIS ENVIRONMENTAL DATA REPORT
 FACILITY INDEX SYSTEM
 FINDS - PLOTTABLE SITES - PAGE 16

ERIIS Report #185141A

Aug 12, 1997

ERIIS ID
 EPA ID

FACILITY

ADDRESS

06003036623 Grohen Tool & Die Co Inc 2133 Adams Ave
 CAD982324345 DISTANCE FROM SITE: 0.98 Miles San Leandro, CA 94577-1009
 DIRECTION FROM SITE: Northwest COUNTY: Alameda

SIC CODE(S): 3089

TRACKING PROGRAM LAST UPDATE
 RCRIS 09/23/93

06003011885 Continental Food Packaging Plt 481 1951 Fairway Dr
 CAD980896245 DISTANCE FROM SITE: 0.99 Miles San Leandro, CA 94577-5634
 DIRECTION FROM SITE: Southeast COUNTY: Alameda

SIC CODE(S): Not Reported

TRACKING PROGRAM LAST UPDATE
 RCRIS 08/03/95
 AFS/AIRS 09/16/93
 AFS/AIRS Not Reported
 AFS/AIRS Not Reported
 FTTS/NCDB 09/18/95
 TRIS 11/29/95

06003055611 San Leandro Disposal 2626 Nicholson St
 CAD983671967 DISTANCE FROM SITE: 0.99 Miles San Leandro, CA 94577-4219
 DIRECTION FROM SITE: Southeast COUNTY: Alameda

SIC CODE(S): Not Reported

TRACKING PROGRAM LAST UPDATE
 RCRIS 01/17/97

06003035299 Unoca Svc Sta #2512 1300 Davis St
 CAD982055196 DISTANCE FROM SITE: 1.00 Miles San Leandro, CA 94577-2440
 DIRECTION FROM SITE: Northeast COUNTY: Alameda

SIC CODE(S): Not Reported

TRACKING PROGRAM LAST UPDATE
 RCRIS 09/23/93

06003011391 S & T Mfg 2656 Nicholson St
 CAD980888812 DISTANCE FROM SITE: 1.01 Miles San Leandro, CA 94577-4219
 DIRECTION FROM SITE: Southeast COUNTY: Alameda

SIC CODE(S): Not Reported

TRACKING PROGRAM LAST UPDATE
 RCRIS 08/03/95

06003002165 Latchford Glass Co 1940 Fairway Dr
 CAD009145046 DISTANCE FROM SITE: 1.02 Miles San Leandro, CA 94577-5631
 DIRECTION FROM SITE: Southeast COUNTY: Alameda

SIC CODE(S): Not Reported

TRACKING PROGRAM LAST UPDATE
 RCRIS 01/17/97
 AFS/AIRS 09/16/93
 AFS/AIRS 09/16/93
 AFS/AIRS 07/09/96
 CICIS 09/16/93
 CICIS 09/16/93
 TRIS 11/29/95

ERIIS ENVIRONMENTAL DATA REPORT
 FACILITY INDEX SYSTEM
 FINDS - PLOTTABLE SITES - PAGE 18

ERIIS Report #185141A

Aug 12, 1997

ERIIS ID EPA ID	FACILITY	ADDRESS
06003039589 CAD982361230	Penske Truck Leasing Co Lp DISTANCE FROM SITE: 1.11 Miles DIRECTION FROM SITE: Northwest	10755 Bigge St San Leandro, CA 94577-1011 COUNTY: Alameda
SIC CODE(S): Not Reported		
TRACKING PROGRAM RCRIS		LAST UPDATE 01/17/97
06003000898 CAD006913693	Bigge Drayage Co DISTANCE FROM SITE: 1.12 Miles DIRECTION FROM SITE: Northwest	10700 Bigge St San Leandro, CA 94577-1032 COUNTY: Alameda
SIC CODE(S): 1796 1791 1542		
TRACKING PROGRAM RCRIS		LAST UPDATE 09/22/93
06003013886 CAD981378912	Westinghouse Air Brake Co DISTANCE FROM SITE: 1.12 Miles DIRECTION FROM SITE: Southeast	14050 Doolittle Dr San Leandro, CA 94577-5538 COUNTY: Alameda
SIC CODE(S): Not Reported		
TRACKING PROGRAM RCRIS		LAST UPDATE 08/03/95
06003064080 CA0001470657	Safeway Preserve Plt DISTANCE FROM SITE: 1.12 Miles DIRECTION FROM SITE: Southeast	1111 Marina Blvd San Leandro, CA 94577-3364 COUNTY: Alameda
SIC CODE(S): 2033		
TRACKING PROGRAM AFS/AIRS		LAST UPDATE Not Reported
06003064081 CA0001470665	Umphred Furniture DISTANCE FROM SITE: 1.12 Miles DIRECTION FROM SITE: Northeast	354 Preda St San Leandro, CA 94577-1445 COUNTY: Alameda
SIC CODE(S): 2511		
TRACKING PROGRAM AFS/AIRS		LAST UPDATE Not Reported
06003011931 CAD981158926	Ppg Ind DISTANCE FROM SITE: 1.16 Miles DIRECTION FROM SITE: Southeast	14100 Doolittle Dr San Leandro, CA 94577-5540 COUNTY: Alameda
SIC CODE(S): Not Reported		
TRACKING PROGRAM RCRIS		LAST UPDATE 08/03/95
06003023201 CAD981633811	La Smith And Sons Body Shop DISTANCE FROM SITE: 1.16 Miles DIRECTION FROM SITE: Northeast	903 Williams St San Leandro, CA 94577-2613 COUNTY: Alameda
SIC CODE(S): Not Reported		
TRACKING PROGRAM RCRIS		LAST UPDATE 01/17/97

ERIIS ID EPA ID	FACILITY	ADDRESS
06003039873 CAD982371874	M A Webb Painting Contractor DISTANCE FROM SITE: 1.16 Miles DIRECTION FROM SITE: Northeast	2151 Wayne Ave San Leandro, CA 94577-3334 COUNTY: Alameda
SIC CODE(S): Not Reported		
	TRACKING PROGRAM RCRIS	LAST UPDATE 01/17/97
06003042300 CAD982463978	Prettyman & Warren Body & Fender DISTANCE FROM SITE: 1.16 Miles DIRECTION FROM SITE: Northeast	2094 Wayne Ave San Leandro, CA 94577-3333 COUNTY: Alameda
SIC CODE(S): Not Reported		
	TRACKING PROGRAM RCRIS	LAST UPDATE 01/17/97
06003064089 CA0001471010	Triple 8 Mfg Inc DISTANCE FROM SITE: 1.16 Miles DIRECTION FROM SITE: Southeast	14100 Doolittle Dr San Leandro, CA 94577-5540 COUNTY: Alameda
SIC CODE(S): 3444		
	TRACKING PROGRAM AFS/AIRS	LAST UPDATE Not Reported
06003064086 CA0001470715	Goodwood Cabinets, Inc DISTANCE FROM SITE: 1.20 Miles DIRECTION FROM SITE: Northeast	1235 Phoenix Way San Leandro, CA 94577-1438 COUNTY: Alameda
SIC CODE(S): 2434		
	TRACKING PROGRAM AFS/AIRS	LAST UPDATE Not Reported
06003030317 CAD981990849	Service Printing Company DISTANCE FROM SITE: 1.21 Miles DIRECTION FROM SITE: Southeast	2725 Miller St San Leandro, CA 94577-5619 COUNTY: Alameda
SIC CODE(S): Not Reported		
	TRACKING PROGRAM RCRIS	LAST UPDATE 01/17/97
06003065760 CA0001806504	Sears Logistics Services Inc DISTANCE FROM SITE: 1.22 Miles DIRECTION FROM SITE: Southeast	1980 W Avenue 140th San Leandro, CA 94577-5608 COUNTY: Alameda
SIC CODE(S): Not Reported		
	TRACKING PROGRAM RCRIS	LAST UPDATE Not Reported
06003021595 CAD981582810	Peterson Tractor Co DISTANCE FROM SITE: 1.23 Miles DIRECTION FROM SITE: Northeast	955 Marina Blvd San Leandro, CA 94577-3442 COUNTY: Alameda
SIC CODE(S): 5082 5084 5083		
	TRACKING PROGRAM RCRIS	LAST UPDATE 09/23/93

ERIIS ENVIRONMENTAL DATA REPORT
 FACILITY INDEX SYSTEM
 FINDS - PLOTTABLE SITES - PAGE 20

ERIIS Report #185141A

Aug 12, 1997

ERIIS ID EPA ID	FACILITY	ADDRESS
06003039403 CAD982359085	Petterson Tractor Co DISTANCE FROM SITE: 1.23 Miles DIRECTION FROM SITE: Northeast	955 Marina Blvd San Leandro, CA 94577-3442 COUNTY: Alameda
SIC CODE(S): Not Reported		
	TRACKING PROGRAM CERCLIS	LAST UPDATE 06/12/96
06003053531 CAD983650383	Federal Express Corp Oakr DISTANCE FROM SITE: 1.23 Miles DIRECTION FROM SITE: Northwest	1 Sally Ride Way Oakland, CA 94621-4545 COUNTY: Alameda
SIC CODE(S): Not Reported		
	TRACKING PROGRAM RCRIS	LAST UPDATE 08/03/95
06003031295 CAD982003303	Brooks Motor Cars DISTANCE FROM SITE: 1.24 Miles DIRECTION FROM SITE: Northwest	9829 Bigge St Oakland, CA 94603-2052 COUNTY: Alameda
SIC CODE(S): Not Reported		
	TRACKING PROGRAM RCRIS AFS/AIRS	LAST UPDATE 02/08/95 Not Reported
06003012601 CAD981168800	Freeway Truck Parts, Inc DISTANCE FROM SITE: 1.25 Miles DIRECTION FROM SITE: Southeast	2855 Miller St San Leandro, CA 94577-5620 COUNTY: Alameda
SIC CODE(S): Not Reported		
	TRACKING PROGRAM RCRIS	LAST UPDATE 09/23/93
06003042600 CAD982469512	Automotive Center DISTANCE FROM SITE: 1.25 Miles DIRECTION FROM SITE: Southeast	2482 Teagarden St San Leandro, CA 94577-4336 COUNTY: Alameda
SIC CODE(S): Not Reported		
	TRACKING PROGRAM RCRIS	LAST UPDATE 01/17/97
06003008074 CAD089181002	Abley Transport Inc DISTANCE FROM SITE: 1.27 Miles DIRECTION FROM SITE: Northwest	176 98th Ave Oakland, CA 94603-1004 COUNTY: Alameda
SIC CODE(S): Not Reported		
	TRACKING PROGRAM RCRIS	LAST UPDATE 09/23/93
06003022458 CAD981624216	Daves Aircraft Svc Inc DISTANCE FROM SITE: 1.27 Miles DIRECTION FROM SITE: Northwest	1100 Airport Dr Oakland, CA 94621-1434 COUNTY: Alameda
SIC CODE(S): Not Reported		
	TRACKING PROGRAM RCRIS	LAST UPDATE 08/03/95

ERIIS Report #185141A

Aug 12, 1997

ERIIS ID EPA ID	FACILITY	ADDRESS
06003038432 CAD982347098	Waste Management Of Alameda Co DISTANCE FROM SITE: 1.27 Miles DIRECTION FROM SITE: Northwest	156 98th Ave Oakland, CA 94603-1004 COUNTY: Alameda
SIC CODE(S): Not Reported		
	TRACKING PROGRAM RCRIS	LAST UPDATE 08/03/95
06003064175 CA0001472075	Obie's Nursery DISTANCE FROM SITE: 1.29 Miles DIRECTION FROM SITE: Northeast	460 105th Ave Oakland, CA 94603-2968 COUNTY: Alameda
SIC CODE(S): 0181		
	TRACKING PROGRAM AFS/AIRS	LAST UPDATE Not Reported
06003040722 CAD982408031	United Airlines Maint Oakum DISTANCE FROM SITE: 1.30 Miles DIRECTION FROM SITE: Northwest	1100 Airport Dr Hangar 11 Oakland, CA 94614 COUNTY: Alameda
SIC CODE(S): Not Reported		
	TRACKING PROGRAM RCRIS AFS/AIRS	LAST UPDATE 01/17/97 Not Reported
06003045247 CAD982516098	Hertz Corporation DISTANCE FROM SITE: 1.30 Miles DIRECTION FROM SITE: Northwest	1 Airport Dr Oakland, CA 94621-1430 COUNTY: Alameda
SIC CODE(S): Not Reported		
	TRACKING PROGRAM RCRIS	LAST UPDATE 01/17/97
06003020651 CAD981571235	Northwest Motor Welding DISTANCE FROM SITE: 1.31 Miles DIRECTION FROM SITE: Northeast	2100 Orchard Ave San Leandro, CA 94577-3415 COUNTY: Alameda
SIC CODE(S): Not Reported		
	TRACKING PROGRAM RCRIS	LAST UPDATE 08/03/95
06003016943 CAD981417082	Cultured Marble Products DISTANCE FROM SITE: 1.32 Miles DIRECTION FROM SITE: Northeast	857 Thornton St San Leandro, CA 94577-2629 COUNTY: Alameda
SIC CODE(S): Not Reported		
	TRACKING PROGRAM RCRIS	LAST UPDATE 09/23/93
06003035139 CAD982053217	Del Monte Agricultural R & D DISTANCE FROM SITE: 1.32 Miles DIRECTION FROM SITE: Northeast	850 Thornton St San Leandro, CA 94577-2630 COUNTY: Alameda
SIC CODE(S): Not Reported		
	TRACKING PROGRAM RCRIS	LAST UPDATE 08/03/95

ERIIS ENVIRONMENTAL DATA REPORT
 FACILITY INDEX SYSTEM
 FINDS - PLOTTABLE SITES - PAGE 22

ERIIS Report #185141A

Aug 12, 1997

ERIIS ID
 EPA ID

FACILITY

ADDRESS

06003045209 Pelagic Pressure Systems Incorporated 14275 Catalina St
 CAD982514721 DISTANCE FROM SITE: 1.32 Miles San Leandro, CA 94577-5511
 DIRECTION FROM SITE: Southeast COUNTY: Alameda

SIC CODE(S): Not Reported

TRACKING PROGRAM LAST UPDATE
 RCRIS 01/17/97

06003038531 Alcon Surgical Instrumentation 14450 Doolittle Dr
 CAD982348633 DISTANCE FROM SITE: 1.33 Miles San Leandro, CA 94577-5546
 DIRECTION FROM SITE: Southeast COUNTY: Alameda

SIC CODE(S): Not Reported

TRACKING PROGRAM LAST UPDATE
 RCRIS 02/08/95

06003002136 Caterpillar Tractor Co 800 Davis St
 CAD009139106 DISTANCE FROM SITE: 1.34 Miles San Leandro, CA 94577-1512
 DIRECTION FROM SITE: Northeast COUNTY: Alameda

SIC CODE(S): Not Reported

TRACKING PROGRAM LAST UPDATE
 RCRIS 08/03/95
 PCS 01/06/97

06003006972 Lincoln Properties 1465 Factor Ave
 CAD073934176 DISTANCE FROM SITE: 1.34 Miles San Leandro, CA 94577-5615
 DIRECTION FROM SITE: Southeast COUNTY: Alameda

SIC CODE(S): Not Reported

TRACKING PROGRAM LAST UPDATE
 RCRIS 08/03/95
 CERCLIS 11/21/95

06003029636 Oil Changers #103 2 Hegenberger Rd
 CAD981982515 DISTANCE FROM SITE: 1.34 Miles Oakland, CA 94621-1406
 DIRECTION FROM SITE: Northwest COUNTY: Alameda

SIC CODE(S): Not Reported

TRACKING PROGRAM LAST UPDATE
 RCRIS 01/17/97

06003032426 California Service Tool Inc 1188 Montague St
 CAD982018624 DISTANCE FROM SITE: 1.34 Miles San Leandro, CA 94577-4334
 DIRECTION FROM SITE: Southeast COUNTY: Alameda

SIC CODE(S): Not Reported

TRACKING PROGRAM LAST UPDATE
 RCRIS 09/23/93

06003042285 Barcottis Inc 1571 Alvarado St
 CAD982463788 DISTANCE FROM SITE: 1.34 Miles San Leandro, CA 94577-2640
 DIRECTION FROM SITE: Northeast COUNTY: Alameda

SIC CODE(S): Not Reported

TRACKING PROGRAM LAST UPDATE
 FTTS/NCDE 10/31/94

ERIIS ENVIRONMENTAL DATA REPORT
 FACILITY INDEX SYSTEM
 FINDS - PLOTTABLE SITES - PAGE 24

ERIIS Report #185141A

Aug 12, 1997

ERIIS ID EPA ID	FACILITY	ADDRESS
	TRACKING PROGRAM RCRIS	LAST UPDATE 08/03/95
06003046914 CAD983581406	Dean X Ray Inc DISTANCE FROM SITE: 1.41 Miles DIRECTION FROM SITE: Northwest	9849 Kitty Ln Oakland, CA 94603-1071 COUNTY: Alameda
	SIC CODE(S):	Not Reported
	TRACKING PROGRAM RCRIS	LAST UPDATE 01/17/97
06003061189 CA0000734665	Lerner Processing Labs Inc DISTANCE FROM SITE: 1.41 Miles DIRECTION FROM SITE: Southeast	14333 Wicks Blvd San Leandro, CA 94577-6719 COUNTY: Alameda
	SIC CODE(S):	Not Reported
	TRACKING PROGRAM RCRIS	LAST UPDATE 08/03/95
06003062335 CA0001190651	Rainbo Baking Co DISTANCE FROM SITE: 1.41 Miles DIRECTION FROM SITE: Northwest	9832 Kitty Ln Oakland, CA 94603-1070 COUNTY: Alameda
	SIC CODE(S):	Not Reported
	TRACKING PROGRAM RCRIS	LAST UPDATE Not Reported
06003010481 CAD980736565	Refineries Svc DISTANCE FROM SITE: 1.42 Miles DIRECTION FROM SITE: Northeast	1696 Martinez St San Leandro, CA 94577-2610 COUNTY: Alameda
	SIC CODE(S):	Not Reported
	TRACKING PROGRAM RCRIS	LAST UPDATE 09/23/93
06003049322 CAD983606377	Mayflower DISTANCE FROM SITE: 1.42 Miles DIRECTION FROM SITE: Southeast	2709 Teagarden St San Leandro, CA 94577-5714 COUNTY: Alameda
	SIC CODE(S):	Not Reported
	TRACKING PROGRAM RCRIS	LAST UPDATE 08/03/95
06003056789 CAT080013923	Liquid Gold Oil Corp DISTANCE FROM SITE: 1.42 Miles DIRECTION FROM SITE: Northeast	1696 Martinez St San Leandro, CA 94577-2610 COUNTY: Alameda
	SIC CODE(S):	9999
	TRACKING PROGRAM RCRIS CERCLIS	LAST UPDATE 09/23/93 07/27/95
06003002070 CAD009126152	Nova Industries Inc DISTANCE FROM SITE: 1.43 Miles DIRECTION FROM SITE: Southeast	999 Montague St San Leandro, CA 94577-4329 COUNTY: Alameda
	SIC CODE(S):	3645 3646
	TRACKING PROGRAM	LAST UPDATE

ERIIS ID EPA ID	FACILITY	ADDRESS
	TRACKING PROGRAM RCRIS AFS/AIRS	LAST UPDATE 01/17/97 Not Reported
06003010790 CAD980817688	Gilbarco Serv Ctr DISTANCE FROM SITE: 1.43 Miles DIRECTION FROM SITE: Northwest	9820 Kitty Ln Oakland, CA 94603-1070 COUNTY: Alameda
	SIC CODE(S):	Not Reported
	TRACKING PROGRAM RCRIS	LAST UPDATE 09/23/93
06003012661 CAD981169808	Coca-cola Usa DISTANCE FROM SITE: 1.43 Miles DIRECTION FROM SITE: Southeast	2080 Pike Ave San Leandro, CA 94577-6709 COUNTY: Alameda
	SIC CODE(S):	Not Reported
	TRACKING PROGRAM RCRIS	LAST UPDATE 09/23/93
06003041429 CAD982430779	G M Associates DISTANCE FROM SITE: 1.43 Miles DIRECTION FROM SITE: Northwest	9815 Kitty Ln Oakland, CA 94603-1071 COUNTY: Alameda
	SIC CODE(S):	Not Reported
	TRACKING PROGRAM RCRIS	LAST UPDATE 08/03/95
06003005809 CAD058780933	Air Treads Inc DISTANCE FROM SITE: 1.44 Miles DIRECTION FROM SITE: Southeast	2160 Farallon Dr San Leandro, CA 94577-6604 COUNTY: Alameda
	SIC CODE(S):	Not Reported
	TRACKING PROGRAM RCRIS	LAST UPDATE 01/17/97
06003036316 CAD982318057	Shepherd & Son Inc DISTANCE FROM SITE: 1.44 Miles DIRECTION FROM SITE: Northeast	683 Thornton St San Leandro, CA 94577-2627 COUNTY: Alameda
	SIC CODE(S):	Not Reported
	TRACKING PROGRAM RCRIS	LAST UPDATE 01/17/97
06003037087 CAD982329922	United Janitorial Inc DISTANCE FROM SITE: 1.44 Miles DIRECTION FROM SITE: Northeast	2144 Alvarado St San Leandro, CA 94577-3430 COUNTY: Alameda
	SIC CODE(S):	7349 7217
	TRACKING PROGRAM RCRIS	LAST UPDATE 09/23/93
06003060943 CA0000650002	Unitemp Insulation Products Inc DISTANCE FROM SITE: 1.44 Miles DIRECTION FROM SITE: Southeast	2077 Pike Ave San Leandro, CA 94577-6708 COUNTY: Alameda
	SIC CODE(S):	2859 2869 2842 2899
	TRACKING PROGRAM	LAST UPDATE

ERIIS ENVIRONMENTAL DATA REPORT
FACILITY INDEX SYSTEM
FINDS - PLOTTABLE SITES - PAGE 26

ERIIS Report #185141A

Aug 12, 1997

ERIIS ID
EPA ID

FACILITY

ADDRESS

TRACKING PROGRAM LAST UPDATE
SSTS Not Reported

06003029770 Aladdin Heating Corp 1111 Aladdin Ave
CAD981984354 DISTANCE FROM SITE: 1.45 Miles San Leandro, CA 94577-4344
 DIRECTION FROM SITE: Southeast COUNTY: Alameda

SIC CODE(S): Not Reported

TRACKING PROGRAM LAST UPDATE
RCRIS 01/17/97

06003034026 Potstada Mfg 680 Marina Blvd
CAD982039075 DISTANCE FROM SITE: 1.45 Miles San Leandro, CA 94577-3524
 DIRECTION FROM SITE: Northeast COUNTY: Alameda

SIC CODE(S): Not Reported

TRACKING PROGRAM LAST UPDATE
RCRIS 08/03/95

06003037045 North American Tool & Die Inc 2025 Pike Ave
CAD982329120 DISTANCE FROM SITE: 1.45 Miles San Leandro, CA 94577-6708
 DIRECTION FROM SITE: Southeast COUNTY: Alameda

SIC CODE(S): 3469

TRACKING PROGRAM LAST UPDATE
RCRIS 09/23/93

06003040936 Flexo Packaging Services Inc 1999 Pike Ave
CAD982412827 DISTANCE FROM SITE: 1.45 Miles San Leandro, CA 94577-6706
 DIRECTION FROM SITE: Southeast COUNTY: Alameda

SIC CODE(S): Not Reported

TRACKING PROGRAM LAST UPDATE
RCRIS 08/03/95

06003045378 Cooper Ind 14490 Catalina St
CAD982518409 DISTANCE FROM SITE: 1.45 Miles San Leandro, CA 94577-5516
 DIRECTION FROM SITE: Southeast COUNTY: Alameda

SIC CODE(S): Not Reported

TRACKING PROGRAM LAST UPDATE
RCRIS 08/03/95
AFS/AIRS Not Reported

06003064098 San Leandro Investment Co 1105 Aladdin Ave
CA0001471143 DISTANCE FROM SITE: 1.45 Miles San Leandro, CA 94577-4311
 DIRECTION FROM SITE: Southeast COUNTY: Alameda

SIC CODE(S): 3423

TRACKING PROGRAM LAST UPDATE
AFS/AIRS Not Reported

06003025208 Potstada Mfg Co 660 Marina Blvd
CAD981658628 DISTANCE FROM SITE: 1.46 Miles San Leandro, CA 94577-3524
 DIRECTION FROM SITE: Northeast COUNTY: Alameda

SIC CODE(S): Not Reported

TRACKING PROGRAM LAST UPDATE

ERIIS ENVIRONMENTAL DATA REPORT
 FACILITY INDEX SYSTEM
 FINDS - PLOTTABLE SITES - PAGE 27

ERIIS Report #185141A

Aug 12, 1997

ERIIS ID EPA ID	FACILITY	ADDRESS
	TRACKING PROGRAM RCRIS	LAST UPDATE 08/03/95
06003016948 CAD981417157	Talbot's Truck Paint DISTANCE FROM SITE: 1.47 Miles DIRECTION FROM SITE: Northeast	650 Marina Blvd San Leandro, CA 94577-3524 COUNTY: Alameda
	SIC CODE(S): Not Reported	
	TRACKING PROGRAM RCRIS	LAST UPDATE 01/17/97
06003051147 CAD983625435	Baird Color Laboratories Inc DISTANCE FROM SITE: 1.47 Miles DIRECTION FROM SITE: Northwest	65 Hegenberger Pl Oakland, CA 94621-1301 COUNTY: Alameda
	SIC CODE(S): Not Reported	
	TRACKING PROGRAM RCRIS	LAST UPDATE 01/17/97
06003012797 CAD981171432	Scandic Springs Inc DISTANCE FROM SITE: 1.48 Miles DIRECTION FROM SITE: Southeast	901 Montague St San Leandro, CA 94577-4329 COUNTY: Alameda
	SIC CODE(S): Not Reported	
	TRACKING PROGRAM RCRIS	LAST UPDATE 01/17/97
06003056505 CAT080010473	O I San Leandro Printing DISTANCE FROM SITE: 1.48 Miles DIRECTION FROM SITE: Southeast	14496 Wicks Blvd San Leandro, CA 94577-6712 COUNTY: Alameda
	SIC CODE(S): Not Reported	
	TRACKING PROGRAM RCRIS	LAST UPDATE 08/03/95
06003064095 CA0001471101	Spectrum Body & Paint DISTANCE FROM SITE: 1.48 Miles DIRECTION FROM SITE: Southeast	14648 Griffith St San Leandro, CA 94577-6705 COUNTY: Alameda
	SIC CODE(S): 7532	
	TRACKING PROGRAM AFS/AIRS	LAST UPDATE Not Reported
06003065761 CA0001806546	Chovanes Collision Ctr DISTANCE FROM SITE: 1.48 Miles DIRECTION FROM SITE: Southeast	2763 Teagarden St San Leandro, CA 94577-5714 COUNTY: Alameda
	SIC CODE(S): Not Reported	
	TRACKING PROGRAM RCRIS	LAST UPDATE Not Reported
06003002400 CAD009233784	Southwestern Petroleum Corp DISTANCE FROM SITE: 1.49 Miles DIRECTION FROM SITE: Northeast	10441 Edes Ave Oakland, CA 94603-3015 COUNTY: Alameda
	SIC CODE(S): 2952	
	TRACKING PROGRAM AFS/AIRS	LAST UPDATE 09/16/93

ERIIS ENVIRONMENTAL DATA REPORT
FACILITY INDEX SYSTEM
FINDS - PLOTTABLE SITES - PAGE 28

ERIIS Report #185141A

Aug 12, 1997

ERIIS ID
EPA ID

FACILITY

ADDRESS

06003052914 Bordanaro And Son Inc 800 Moorpark St
CAD983643859 DISTANCE FROM SITE: 1.49 Miles Oakland, CA 94603-3710
DIRECTION FROM SITE: Northeast COUNTY: Alameda

SIC CODE(S): Not Reported

TRACKING PROGRAM LAST UPDATE
RCRIS 08/03/95

06003008964 Hertz Penske Truck Leasing Inc 2366 Alvarado St
CAD109271965 DISTANCE FROM SITE: 1.50 Miles San Leandro, CA 94577-4314
DIRECTION FROM SITE: Northeast COUNTY: Alameda

SIC CODE(S): Not Reported

TRACKING PROGRAM LAST UPDATE
RCRIS 09/23/93

06003012814 Anixter, Inc 1050 Aladdin Ave
CAD981171671 DISTANCE FROM SITE: 1.50 Miles San Leandro, CA 94577-4310
DIRECTION FROM SITE: Southeast COUNTY: Alameda

SIC CODE(S): Not Reported

TRACKING PROGRAM LAST UPDATE
RCRIS 02/08/95

06003064092 Metal Specialties Co 2370 Alvarado St
CA0001471044 DISTANCE FROM SITE: 1.50 Miles San Leandro, CA 94577-4314
DIRECTION FROM SITE: Northeast COUNTY: Alameda

SIC CODE(S): 3499

TRACKING PROGRAM LAST UPDATE
AFS/AIRS Not Reported

ERIIS ENVIRONMENTAL DATA REPORT
 EARTHQUAKE HYPOCENTER DATA REPORT
 QUAKE - PLOTTABLE SITES - PAGE 1

ERIIS Report #185141A

Aug 12, 1997

ERIIS ID STATE	COUNTY	MAGNITUDE* DEPTH (km)	DATE OCCURRED	UNIVERSAL TIME COORDINATED	CATALOG SOURCE	MAP ID
06051014400 CA	ALAMEDA DISTANCE FROM SITE: 0.67 Miles DIRECTION FROM SITE: Northwest	2.90 NR	12/24/1964	31314.30	CDMG	137
06051005816 CA	ALAMEDA DISTANCE FROM SITE: 0.80 Miles DIRECTION FROM SITE: Southeast	2.70 NR	10/8/1947	1425.00	CDMG	155
06051014730 CA	ALAMEDA DISTANCE FROM SITE: 1.45 Miles DIRECTION FROM SITE: Northeast	2.30 NR	11/15/1965	20213.80	CDMG	389
06051000535 CA	ALAMEDA DISTANCE FROM SITE: 1.48 Miles DIRECTION FROM SITE: Southeast	0.00 NR	2/25/1932	735.00	CDMG	408

* "Earthquakes that have no computed magnitude values are also retained in the data base. Users of microearthquake data (magnitudes less than or equal to 0.0) should contact institutions that operate seismograph networks in their area of interest."

ERIS ENVIRONMENTAL DATA REPORT
 TOXIC RELEASE INVENTORY SYSTEM OF 1994
 TRI - PLOTTABLE SITES - PAGE 1

ERIS Report #185141A

Aug 12, 1997

ERIS ID	FACILITY	ADDRESS	MAP ID
---------	----------	---------	--------

06009002546	Airco Cylinder Distributor Gases	1588 Doolittle Dr	7
CAD982339285	DISTANCE FROM SITE: 0.06 Miles	San Leandro, CA 94577-2228	
94577RCSPPI589D	DIRECTION FROM SITE: Southeast	COUNTY: Alameda	

SIC CODE: 2813 CONTACT: Christine Artale (908) 771-1867

YEAR:	CHEMICAL:				
1993	Acetone				
RELEASES (LBS.):	FUGITIVE AIR:	250.0000	STACK AIR:	0.0000	WATER: 0.0000
	INJECT.:	0.0000	LAND:	0.0000	TOTAL: 250.0000
TRANSFERS (LBS.):	POTW:	0.0000	OFF-SITE:	0.0000	TOTAL: 0.0000
1992	Acetone				
RELEASES (LBS.):	FUGITIVE AIR:	250.0000	STACK AIR:	0.0000	WATER: 0.0000
	INJECT.:	0.0000	LAND:	0.0000	TOTAL: 250.0000
TRANSFERS (LBS.):	POTW:	0.0000	OFF-SITE:	0.0000	TOTAL: 0.0000
1991	Acetone				
RELEASES (LBS.):	FUGITIVE AIR:	250.0000	STACK AIR:	0.0000	WATER: 0.0000
	INJECT.:	0.0000	LAND:	0.0000	TOTAL: 250.0000
TRANSFERS (LBS.):	POTW:	0.0000	OFF-SITE:	0.0000	TOTAL: 0.0000
1989	Acetone				
RELEASES (LBS.):	FUGITIVE AIR:	750.0000	STACK AIR:	0.0000	WATER: 0.0000
	INJECT.:	0.0000	LAND:	0.0000	TOTAL: 750.0000
TRANSFERS (LBS.):	POTW:	0.0000	OFF-SITE:	0.0000	TOTAL: 0.0000

06009002533	Crain Ind. San Leandro	2451 Polvorosa Dr	32
CAD041834383	DISTANCE FROM SITE: 0.25 Miles	San Leandro, CA 94577-2237	
94577CRNND2451P	DIRECTION FROM SITE: Southwest	COUNTY: Alameda	

SIC CODE: 3086 CONTACT: Mike Riccardi (501) 648-8127

YEAR:	CHEMICAL:				
1994	Toluene-2,4-diisocyanate				
RELEASES (LBS.):	FUGITIVE AIR:	0.0000	STACK AIR:	173.0000	WATER: 0.0000
	INJECT.:	0.0000	LAND:	0.0000	TOTAL: 173.0000
TRANSFERS (LBS.):	POTW:	0.0000	OFF-SITE:	0.0000	TOTAL: 0.0000
1994	Toluene-2,6-diisocyanate				
RELEASES (LBS.):	FUGITIVE AIR:	0.0000	STACK AIR:	43.0000	WATER: 0.0000
	INJECT.:	0.0000	LAND:	0.0000	TOTAL: 43.0000
TRANSFERS (LBS.):	POTW:	0.0000	OFF-SITE:	0.0000	TOTAL: 0.0000
1993	Toluene-2,4-diisocyanate				
RELEASES (LBS.):	FUGITIVE AIR:	0.0000	STACK AIR:	190.0000	WATER: 0.0000
	INJECT.:	0.0000	LAND:	0.0000	TOTAL: 190.0000
TRANSFERS (LBS.):	POTW:	0.0000	OFF-SITE:	0.0000	TOTAL: 0.0000
1993	Toluene-2,6-diisocyanate				
RELEASES (LBS.):	FUGITIVE AIR:	0.0000	STACK AIR:	48.0000	WATER: 0.0000
	INJECT.:	0.0000	LAND:	0.0000	TOTAL: 48.0000
TRANSFERS (LBS.):	POTW:	0.0000	OFF-SITE:	0.0000	TOTAL: 0.0000
1992	Toluene-2,4-diisocyanate				
RELEASES (LBS.):	FUGITIVE AIR:	0.0000	STACK AIR:	167.0000	WATER: 0.0000
	INJECT.:	0.0000	LAND:	0.0000	TOTAL: 167.0000
TRANSFERS (LBS.):	POTW:	0.0000	OFF-SITE:	0.0000	TOTAL: 0.0000
1992	Toluene-2,6-diisocyanate				
RELEASES (LBS.):	FUGITIVE AIR:	0.0000	STACK AIR:	42.0000	WATER: 0.0000
	INJECT.:	0.0000	LAND:	0.0000	TOTAL: 42.0000
TRANSFERS (LBS.):	POTW:	0.0000	OFF-SITE:	0.0000	TOTAL: 0.0000
1991	Toluene-2,6-diisocyanate				
RELEASES (LBS.):	FUGITIVE AIR:	0.0000	STACK AIR:	39.0000	WATER: 0.0000
	INJECT.:	0.0000	LAND:	0.0000	TOTAL: 39.0000
TRANSFERS (LBS.):	POTW:	0.0000	OFF-SITE:	0.0000	TOTAL: 0.0000

ERIS ENVIRONMENTAL DATA REPORT
 TOXIC RELEASE INVENTORY SYSTEM OF 1994
 TRI - PLOTTABLE SITES - PAGE 2

ERIS Report #185141A

Aug 12, 1997

ERIS ID
 EPA ID
 FACILITY ID FACILITY ADDRESS MAP ID

YEAR: 1991	CHEMICAL: 1,1,1-trichloroethane				
RELEASES (LBS.):	FUGITIVE AIR: 86755.0000	STACK AIR: 61577.0000	WATER: 0.0000		
	INJECT.: 0.0000	LAND: 0.0000	TOTAL: 148332.0000		
TRANSFERS (LBS.):	POTW: 0.0000	OFF-SITE: 0.0000	TOTAL: 0.0000		
YEAR: 1991	CHEMICAL: Toluene-2,4-diisocyanate				
RELEASES (LBS.):	FUGITIVE AIR: 0.0000	STACK AIR: 155.0000	WATER: 0.0000		
	INJECT.: 0.0000	LAND: 0.0000	TOTAL: 155.0000		
TRANSFERS (LBS.):	POTW: 0.0000	OFF-SITE: 0.0000	TOTAL: 0.0000		
YEAR: 1990	CHEMICAL: 1,1,1-trichloroethane				
RELEASES (LBS.):	FUGITIVE AIR: 0.0000	STACK AIR: 6300.0000	WATER: 0.0000		
	INJECT.: 0.0000	LAND: 0.0000	TOTAL: 6300.0000		
TRANSFERS (LBS.):	POTW: 0.0000	OFF-SITE: 0.0000	TOTAL: 0.0000		
YEAR: 1990	CHEMICAL: 1,1,1-trichloroethane				
RELEASES (LBS.):	FUGITIVE AIR: 9300.0000	STACK AIR: 6200.0000	WATER: 0.0000		
	INJECT.: 0.0000	LAND: 0.0000	TOTAL: 15500.0000		
TRANSFERS (LBS.):	POTW: 0.0000	OFF-SITE: 0.0000	TOTAL: 0.0000		
YEAR: 1990	CHEMICAL: Toluene-2,6-diisocyanate				
RELEASES (LBS.):	FUGITIVE AIR: 0.0000	STACK AIR: 250.0000	WATER: 0.0000		
	INJECT.: 0.0000	LAND: 0.0000	TOTAL: 250.0000		
TRANSFERS (LBS.):	POTW: 0.0000	OFF-SITE: 0.0000	TOTAL: 0.0000		
YEAR: 1990	CHEMICAL: Toluene-2,4-diisocyanate				
RELEASES (LBS.):	FUGITIVE AIR: 0.0000	STACK AIR: 250.0000	WATER: 0.0000		
	INJECT.: 0.0000	LAND: 0.0000	TOTAL: 250.0000		
TRANSFERS (LBS.):	POTW: 0.0000	OFF-SITE: 0.0000	TOTAL: 0.0000		
YEAR: 1990	CHEMICAL: Dichloromethane				
RELEASES (LBS.):	FUGITIVE AIR: 98000.0000	STACK AIR: 66000.0000	WATER: 0.0000		
	INJECT.: 0.0000	LAND: 0.0000	TOTAL: 164000.0000		
TRANSFERS (LBS.):	POTW: 0.0000	OFF-SITE: 0.0000	TOTAL: 0.0000		
YEAR: 1989	CHEMICAL: 1,1,1-trichloroethane				
RELEASES (LBS.):	FUGITIVE AIR: 0.0000	STACK AIR: 14000.0000	WATER: 0.0000		
	INJECT.: 0.0000	LAND: 0.0000	TOTAL: 14000.0000		
TRANSFERS (LBS.):	POTW: 0.0000	OFF-SITE: 0.0000	TOTAL: 0.0000		
YEAR: 1989	CHEMICAL: Toluene-2,6-diisocyanate				
RELEASES (LBS.):	FUGITIVE AIR: 0.0000	STACK AIR: 250.0000	WATER: 0.0000		
	INJECT.: 0.0000	LAND: 0.0000	TOTAL: 250.0000		
TRANSFERS (LBS.):	POTW: 0.0000	OFF-SITE: 0.0000	TOTAL: 0.0000		
YEAR: 1989	CHEMICAL: Dichloromethane				
RELEASES (LBS.):	FUGITIVE AIR: 57000.0000	STACK AIR: 38000.0000	WATER: 0.0000		
	INJECT.: 0.0000	LAND: 0.0000	TOTAL: 95000.0000		
TRANSFERS (LBS.):	POTW: 0.0000	OFF-SITE: 0.0000	TOTAL: 0.0000		
YEAR: 1989	CHEMICAL: Toluene-2,4-diisocyanate				
RELEASES (LBS.):	FUGITIVE AIR: 0.0000	STACK AIR: 250.0000	WATER: 0.0000		
	INJECT.: 0.0000	LAND: 0.0000	TOTAL: 250.0000		
TRANSFERS (LBS.):	POTW: 0.0000	OFF-SITE: 0.0000	TOTAL: 0.0000		
YEAR: 1988	CHEMICAL: Toluene-2,6-diisocyanate				
RELEASES (LBS.):	FUGITIVE AIR: 250.0000	STACK AIR: 38.0000	WATER: 0.0000		
	INJECT.: 0.0000	LAND: 0.0000	TOTAL: 288.0000		
TRANSFERS (LBS.):	POTW: 0.0000	OFF-SITE: 0.0000	TOTAL: 0.0000		
YEAR: 1988	CHEMICAL: 1,1,1-trichloroethane				
RELEASES (LBS.):	FUGITIVE AIR: 250.0000	STACK AIR: 20100.0000	WATER: 0.0000		
	INJECT.: 0.0000	LAND: 0.0000	TOTAL: 20350.0000		
TRANSFERS (LBS.):	POTW: 0.0000	OFF-SITE: 0.0000	TOTAL: 0.0000		
YEAR: 1987	CHEMICAL: 1,1,1-trichloroethane				
RELEASES (LBS.):	FUGITIVE AIR: 250.0000	STACK AIR: 46000.0000	WATER: 0.0000		
	INJECT.: 0.0000	LAND: 0.0000	TOTAL: 46250.0000		
TRANSFERS (LBS.):	POTW: 0.0000	OFF-SITE: 0.0000	TOTAL: 0.0000		

ERIS ENVIRONMENTAL DATA REPORT
 TOXIC RELEASE INVENTORY SYSTEM OF 1994
 TRI - PLOTTABLE SITES - PAGE 3

ERIS Report #185141A

Aug 12, 1997

ERIS ID
 EPA ID

FACILITY ID	FACILITY	ADDRESS	MAP ID
-------------	----------	---------	--------

YEAR: 1987	CHEMICAL: Toluene-2,4-diisocyanate		
RELEASES (LBS.):	FUGITIVE AIR: 250.0000	STACK AIR: 290000.000	WATER: 0.0000
	INJECT.: 0.0000	LAND: 0.0000	TOTAL: 290250.0000
TRANSFERS (LBS.):	POTW: 0.0000	OFF-SITE: 0.0000	TOTAL: 0.0000

YEAR: 1987	CHEMICAL: Toluene-2,6-diisocyanate		
RELEASES (LBS.):	FUGITIVE AIR: 250.0000	STACK AIR: 290000.000	WATER: 0.0000
	INJECT.: 0.0000	LAND: 0.0000	TOTAL: 290250.0000
TRANSFERS (LBS.):	POTW: 0.0000	OFF-SITE: 0.0000	TOTAL: 0.0000

06009002538	Kellogg Co.	2040 Williams St	38
CAD009147737	DISTANCE FROM SITE: 0.29 Miles	San Leandro, CA 94577-2306	
94577KLLGG2040W	DIRECTION FROM SITE: Southeast	COUNTY: Alameda	

SIC CODE: 2043 CONTACT: Bruce Norton, General Plant Manager (415) 352-2400

YEAR: 1987	CHEMICAL: Sodium Hydroxide (solution)		
RELEASES (LBS.):	FUGITIVE AIR: 0.0000	STACK AIR: 0.0000	WATER: 0.0000
	INJECT.: 0.0000	LAND: 0.0000	TOTAL: 0.0000
TRANSFERS (LBS.):	POTW: 29625.0000	OFF-SITE: 0.0000	TOTAL: 29625.0000

06009002541	American Natl. Can Co.	2050 Williams St	37
CAD009126905	DISTANCE FROM SITE: 0.29 Miles	San Leandro, CA 94577-2306	
94577MRCNN2050W	DIRECTION FROM SITE: Southeast	COUNTY: Alameda	

SIC CODE: 3411 CONTACT: Carol Constantine (312) 399-3786

YEAR: 1994	CHEMICAL: Cyclohexane		
RELEASES (LBS.):	FUGITIVE AIR: 2317.0000	STACK AIR: 13129.0000	WATER: 0.0000
	INJECT.: 0.0000	LAND: 0.0000	TOTAL: 15446.0000
TRANSFERS (LBS.):	POTW: 0.0000	OFF-SITE: 0.0000	TOTAL: 0.0000

YEAR: 1994	CHEMICAL: Glycol Ethers		
RELEASES (LBS.):	FUGITIVE AIR: 34548.0000	STACK AIR: 36453.0000	WATER: 0.0000
	INJECT.: 0.0000	LAND: 0.0000	TOTAL: 71001.0000
TRANSFERS (LBS.):	POTW: 0.0000	OFF-SITE: 26613.0000	TOTAL: 26613.0000

YEAR: 1994	CHEMICAL: N-butyl Alcohol		
RELEASES (LBS.):	FUGITIVE AIR: 7934.0000	STACK AIR: 2248.0000	WATER: 0.0000
	INJECT.: 0.0000	LAND: 0.0000	TOTAL: 10182.0000
TRANSFERS (LBS.):	POTW: 0.0000	OFF-SITE: 6121.0000	TOTAL: 6121.0000

YEAR: 1994	CHEMICAL: Xylene (mixed Isomers)		
RELEASES (LBS.):	FUGITIVE AIR: 27808.0000	STACK AIR: 62001.0000	WATER: 0.0000
	INJECT.: 0.0000	LAND: 0.0000	TOTAL: 89809.0000
TRANSFERS (LBS.):	POTW: 0.0000	OFF-SITE: 13306.0000	TOTAL: 13306.0000

YEAR: 1994	CHEMICAL: Methyl Isobutyl Ketone		
RELEASES (LBS.):	FUGITIVE AIR: 3016.0000	STACK AIR: 904.0000	WATER: 0.0000
	INJECT.: 0.0000	LAND: 0.0000	TOTAL: 3920.0000
TRANSFERS (LBS.):	POTW: 0.0000	OFF-SITE: 9581.0000	TOTAL: 9581.0000

YEAR: 1994	CHEMICAL: 1,2,4-trimethylbenzene		
RELEASES (LBS.):	FUGITIVE AIR: 2894.0000	STACK AIR: 820.0000	WATER: 0.0000
	INJECT.: 0.0000	LAND: 0.0000	TOTAL: 3714.0000
TRANSFERS (LBS.):	POTW: 0.0000	OFF-SITE: 0.0000	TOTAL: 0.0000

YEAR: 1994	CHEMICAL: Toluene		
RELEASES (LBS.):	FUGITIVE AIR: 1818.0000	STACK AIR: 515.0000	WATER: 0.0000
	INJECT.: 0.0000	LAND: 0.0000	TOTAL: 2333.0000
TRANSFERS (LBS.):	POTW: 0.0000	OFF-SITE: 0.0000	TOTAL: 0.0000

YEAR: 1994	CHEMICAL: Ethylbenzene		
RELEASES (LBS.):	FUGITIVE AIR: 5038.0000	STACK AIR: 14806.0000	WATER: 0.0000
	INJECT.: 0.0000	LAND: 0.0000	TOTAL: 19844.0000
TRANSFERS (LBS.):	POTW: 0.0000	OFF-SITE: 0.0000	TOTAL: 0.0000

ERIS ENVIRONMENTAL DATA REPORT
 TOXIC RELEASE INVENTORY SYSTEM OF 1994
 TRI - PLOTTABLE SITES - PAGE 4

ERIS Report #185141A

Aug 12, 1997

ERIS ID	FACILITY	ADDRESS	MAP ID
---------	----------	---------	--------

YEAR: 1993	CHEMICAL: Methyl Isobutyl Ketone		
RELEASES (LBS.):	FUGITIVE AIR: 3777.0000	STACK AIR: 1070.0000	WATER: 0.0000
	INJECT.: 0.0000	LAND: 0.0000	TOTAL: 4847.0000
TRANSFERS (LBS.):	POTW: 0.0000	OFF-SITE: 11294.0000	TOTAL: 11294.0000
YEAR: 1993	CHEMICAL: Xylene (mixed Isomers)		
RELEASES (LBS.):	FUGITIVE AIR: 34310.0000	STACK AIR: 9167.0000	WATER: 0.0000
	INJECT.: 0.0000	LAND: 0.0000	TOTAL: 43477.0000
TRANSFERS (LBS.):	POTW: 0.0000	OFF-SITE: 15686.0000	TOTAL: 15686.0000
YEAR: 1993	CHEMICAL: N-butyl Alcohol		
RELEASES (LBS.):	FUGITIVE AIR: 13682.0000	STACK AIR: 3877.0000	WATER: 0.0000
	INJECT.: 0.0000	LAND: 0.0000	TOTAL: 17559.0000
TRANSFERS (LBS.):	POTW: 0.0000	OFF-SITE: 7216.0000	TOTAL: 7216.0000
YEAR: 1993	CHEMICAL: Glycol Ethers		
RELEASES (LBS.):	FUGITIVE AIR: 32543.0000	STACK AIR: 9268.0000	WATER: 0.0000
	INJECT.: 0.0000	LAND: 0.0000	TOTAL: 41811.0000
TRANSFERS (LBS.):	POTW: 0.0000	OFF-SITE: 31372.0000	TOTAL: 31372.0000
YEAR: 1993	CHEMICAL: Cyclohexane		
RELEASES (LBS.):	FUGITIVE AIR: 12446.0000	STACK AIR: 0.0000	WATER: 0.0000
	INJECT.: 0.0000	LAND: 0.0000	TOTAL: 12446.0000
TRANSFERS (LBS.):	POTW: 0.0000	OFF-SITE: 0.0000	TOTAL: 0.0000
YEAR: 1992	CHEMICAL: Toluene		
RELEASES (LBS.):	FUGITIVE AIR: 2053.0000	STACK AIR: 4311.0000	WATER: 0.0000
	INJECT.: 0.0000	LAND: 0.0000	TOTAL: 6364.0000
TRANSFERS (LBS.):	POTW: 0.0000	OFF-SITE: 750.0000	TOTAL: 750.0000
YEAR: 1992	CHEMICAL: Methyl Isobutyl Ketone		
RELEASES (LBS.):	FUGITIVE AIR: 4894.0000	STACK AIR: 1387.0000	WATER: 0.0000
	INJECT.: 0.0000	LAND: 0.0000	TOTAL: 6281.0000
TRANSFERS (LBS.):	POTW: 0.0000	OFF-SITE: 0.0000	TOTAL: 0.0000
YEAR: 1992	CHEMICAL: Ethylbenzene		
RELEASES (LBS.):	FUGITIVE AIR: 5547.0000	STACK AIR: 250.0000	WATER: 0.0000
	INJECT.: 0.0000	LAND: 0.0000	TOTAL: 5797.0000
TRANSFERS (LBS.):	POTW: 0.0000	OFF-SITE: 20347.0000	TOTAL: 20347.0000
YEAR: 1992	CHEMICAL: Xylene (mixed Isomers)		
RELEASES (LBS.):	FUGITIVE AIR: 54166.0000	STACK AIR: 9203.0000	WATER: 0.0000
	INJECT.: 0.0000	LAND: 0.0000	TOTAL: 63369.0000
TRANSFERS (LBS.):	POTW: 0.0000	OFF-SITE: 86744.0000	TOTAL: 86744.0000
YEAR: 1992	CHEMICAL: N-butyl Alcohol		
RELEASES (LBS.):	FUGITIVE AIR: 14934.0000	STACK AIR: 4231.0000	WATER: 0.0000
	INJECT.: 0.0000	LAND: 0.0000	TOTAL: 19165.0000
TRANSFERS (LBS.):	POTW: 0.0000	OFF-SITE: 0.0000	TOTAL: 0.0000
YEAR: 1992	CHEMICAL: Glycol Ethers		
RELEASES (LBS.):	FUGITIVE AIR: 43951.0000	STACK AIR: 9230.0000	WATER: 0.0000
	INJECT.: 0.0000	LAND: 0.0000	TOTAL: 53181.0000
TRANSFERS (LBS.):	POTW: 0.0000	OFF-SITE: 48722.0000	TOTAL: 48722.0000
YEAR: 1992	CHEMICAL: Cyclohexane		
RELEASES (LBS.):	FUGITIVE AIR: 17092.0000	STACK AIR: 1394.0000	WATER: 0.0000
	INJECT.: 0.0000	LAND: 0.0000	TOTAL: 18486.0000
TRANSFERS (LBS.):	POTW: 0.0000	OFF-SITE: 0.0000	TOTAL: 0.0000
YEAR: 1991	CHEMICAL: Toluene		
RELEASES (LBS.):	FUGITIVE AIR: 2382.0000	STACK AIR: 1029.0000	WATER: 0.0000
	INJECT.: 0.0000	LAND: 0.0000	TOTAL: 3411.0000
TRANSFERS (LBS.):	POTW: 0.0000	OFF-SITE: 858.0000	TOTAL: 858.0000
YEAR: 1991	CHEMICAL: Glycol Ethers		
RELEASES (LBS.):	FUGITIVE AIR: 42111.0000	STACK AIR: 3199.0000	WATER: 0.0000
	INJECT.: 0.0000	LAND: 0.0000	TOTAL: 45310.0000
TRANSFERS (LBS.):	POTW: 0.0000	OFF-SITE: 32048.0000	TOTAL: 32048.0000

ERIS ENVIRONMENTAL DATA REPORT
 TOXIC RELEASE INVENTORY SYSTEM OF 1994
 TRI - PLOTTABLE SITES - PAGE 5

ERIS Report #185141A

Aug 12, 1997

ERIS ID	FACILITY ID	FACILITY	ADDRESS	MAP ID
YEAR: 1991		CHEMICAL: N-butyl Alcohol		
RELEASES (LBS.):	FUGITIVE AIR:	5976.0000	STACK AIR: 2582.0000	WATER: 0.0000
	INJECT.:	0.0000	LAND: 0.0000	TOTAL: 8558.0000
TRANSFERS (LBS.):	POTW:	0.0000	OFF-SITE: 2151.0000	TOTAL: 2151.0000
YEAR: 1991		CHEMICAL: Xylene (mixed Isomers)		
RELEASES (LBS.):	FUGITIVE AIR:	37599.0000	STACK AIR: 8335.0000	WATER: 0.0000
	INJECT.:	0.0000	LAND: 0.0000	TOTAL: 45934.0000
TRANSFERS (LBS.):	POTW:	0.0000	OFF-SITE: 80180.0000	TOTAL: 80180.0000
YEAR: 1991		CHEMICAL: Cyclohexane		
RELEASES (LBS.):	FUGITIVE AIR:	48405.0000	STACK AIR: 5830.0000	WATER: 0.0000
	INJECT.:	0.0000	LAND: 0.0000	TOTAL: 54235.0000
TRANSFERS (LBS.):	POTW:	0.0000	OFF-SITE: 0.0000	TOTAL: 0.0000
YEAR: 1991		CHEMICAL: Methyl Isobutyl Ketone		
RELEASES (LBS.):	FUGITIVE AIR:	14332.0000	STACK AIR: 10270.0000	WATER: 0.0000
	INJECT.:	0.0000	LAND: 0.0000	TOTAL: 24602.0000
TRANSFERS (LBS.):	POTW:	0.0000	OFF-SITE: 12785.0000	TOTAL: 12785.0000
YEAR: 1990		CHEMICAL: Xylene (mixed Isomers)		
RELEASES (LBS.):	FUGITIVE AIR:	49621.0000	STACK AIR: 7697.0000	WATER: 0.0000
	INJECT.:	0.0000	LAND: 0.0000	TOTAL: 57318.0000
TRANSFERS (LBS.):	POTW:	0.0000	OFF-SITE: 0.0000	TOTAL: 0.0000
YEAR: 1990		CHEMICAL: Toluene		
RELEASES (LBS.):	FUGITIVE AIR:	4722.0000	STACK AIR: 26821.0000	WATER: 0.0000
	INJECT.:	0.0000	LAND: 0.0000	TOTAL: 31543.0000
TRANSFERS (LBS.):	POTW:	0.0000	OFF-SITE: 0.0000	TOTAL: 0.0000
YEAR: 1990		CHEMICAL: Glycol Ethers		
RELEASES (LBS.):	FUGITIVE AIR:	22141.0000	STACK AIR: 9223.0000	WATER: 0.0000
	INJECT.:	0.0000	LAND: 0.0000	TOTAL: 31364.0000
TRANSFERS (LBS.):	POTW:	0.0000	OFF-SITE: 0.0000	TOTAL: 0.0000
YEAR: 1990		CHEMICAL: Methyl Isobutyl Ketone		
RELEASES (LBS.):	FUGITIVE AIR:	37869.0000	STACK AIR: 7963.0000	WATER: 0.0000
	INJECT.:	0.0000	LAND: 0.0000	TOTAL: 45832.0000
TRANSFERS (LBS.):	POTW:	0.0000	OFF-SITE: 0.0000	TOTAL: 0.0000
YEAR: 1990		CHEMICAL: Cyclohexane		
RELEASES (LBS.):	FUGITIVE AIR:	52819.0000	STACK AIR: 8253.0000	WATER: 0.0000
	INJECT.:	0.0000	LAND: 0.0000	TOTAL: 61072.0000
TRANSFERS (LBS.):	POTW:	0.0000	OFF-SITE: 0.0000	TOTAL: 0.0000
YEAR: 1990		CHEMICAL: Ethylbenzene		
RELEASES (LBS.):	FUGITIVE AIR:	9575.0000	STACK AIR: 584.0000	WATER: 0.0000
	INJECT.:	0.0000	LAND: 0.0000	TOTAL: 10159.0000
TRANSFERS (LBS.):	POTW:	0.0000	OFF-SITE: 0.0000	TOTAL: 0.0000
YEAR: 1990		CHEMICAL: N-butyl Alcohol		
RELEASES (LBS.):	FUGITIVE AIR:	7893.0000	STACK AIR: 3552.0000	WATER: 0.0000
	INJECT.:	0.0000	LAND: 0.0000	TOTAL: 11445.0000
TRANSFERS (LBS.):	POTW:	0.0000	OFF-SITE: 0.0000	TOTAL: 0.0000
YEAR: 1989		CHEMICAL: Toluene		
RELEASES (LBS.):	FUGITIVE AIR:	3825.0000	STACK AIR: 19804.0000	WATER: 0.0000
	INJECT.:	0.0000	LAND: 0.0000	TOTAL: 23629.0000
TRANSFERS (LBS.):	POTW:	0.0000	OFF-SITE: 0.0000	TOTAL: 0.0000
YEAR: 1989		CHEMICAL: Ethylbenzene		
RELEASES (LBS.):	FUGITIVE AIR:	14839.0000	STACK AIR: 2116.0000	WATER: 0.0000
	INJECT.:	0.0000	LAND: 0.0000	TOTAL: 16955.0000
TRANSFERS (LBS.):	POTW:	0.0000	OFF-SITE: 0.0000	TOTAL: 0.0000
YEAR: 1989		CHEMICAL: Glycol Ethers		
RELEASES (LBS.):	FUGITIVE AIR:	15072.0000	STACK AIR: 6783.0000	WATER: 0.0000
	INJECT.:	0.0000	LAND: 0.0000	TOTAL: 21855.0000
TRANSFERS (LBS.):	POTW:	0.0000	OFF-SITE: 0.0000	TOTAL: 0.0000

ERIS ENVIRONMENTAL DATA REPORT
 TOXIC RELEASE INVENTORY SYSTEM OF 1994
 TRI - PLOTTABLE SITES - PAGE 6

ERIS Report #185141A

Aug 12, 1997

ERIS ID	FACILITY ID	FACILITY	ADDRESS	MAP ID
YEAR: 1989		CHEMICAL: Methyl Isobutyl Ketone		
RELEASES (LBS.):		FUGITIVE AIR: 38857.0000	STACK AIR: 6029.0000	WATER: 0.0000
		INJECT.: 0.0000	LAND: 0.0000	TOTAL: 44886.0000
TRANSFERS (LBS.):		POTW: 0.0000	OFF-SITE: 0.0000	TOTAL: 0.0000
YEAR: 1989		CHEMICAL: N-butyl Alcohol		
RELEASES (LBS.):		FUGITIVE AIR: 16959.0000	STACK AIR: 7631.0000	WATER: 0.0000
		INJECT.: 0.0000	LAND: 0.0000	TOTAL: 24590.0000
TRANSFERS (LBS.):		POTW: 0.0000	OFF-SITE: 0.0000	TOTAL: 0.0000
YEAR: 1989		CHEMICAL: Cyclohexane		
RELEASES (LBS.):		FUGITIVE AIR: 68137.0000	STACK AIR: 6094.0000	WATER: 0.0000
		INJECT.: 0.0000	LAND: 0.0000	TOTAL: 74231.0000
TRANSFERS (LBS.):		POTW: 0.0000	OFF-SITE: 0.0000	TOTAL: 0.0000
YEAR: 1989		CHEMICAL: Xylene (mixed Isomers)		
RELEASES (LBS.):		FUGITIVE AIR: 90518.0000	STACK AIR: 23549.0000	WATER: 0.0000
		INJECT.: 0.0000	LAND: 0.0000	TOTAL: 114067.0000
TRANSFERS (LBS.):		POTW: 0.0000	OFF-SITE: 0.0000	TOTAL: 0.0000
YEAR: 1988		CHEMICAL: Xylene (mixed Isomers)		
RELEASES (LBS.):		FUGITIVE AIR: 73060.0000	STACK AIR: 19116.0000	WATER: 0.0000
		INJECT.: 0.0000	LAND: 0.0000	TOTAL: 92176.0000
TRANSFERS (LBS.):		POTW: 0.0000	OFF-SITE: 0.0000	TOTAL: 0.0000
YEAR: 1988		CHEMICAL: Toluene		
RELEASES (LBS.):		FUGITIVE AIR: 3792.0000	STACK AIR: 23226.0000	WATER: 0.0000
		INJECT.: 0.0000	LAND: 0.0000	TOTAL: 27018.0000
TRANSFERS (LBS.):		POTW: 0.0000	OFF-SITE: 0.0000	TOTAL: 0.0000
YEAR: 1988		CHEMICAL: Glycol Ethers		
RELEASES (LBS.):		FUGITIVE AIR: 21376.0000	STACK AIR: 6867.0000	WATER: 0.0000
		INJECT.: 0.0000	LAND: 0.0000	TOTAL: 28243.0000
TRANSFERS (LBS.):		POTW: 0.0000	OFF-SITE: 0.0000	TOTAL: 0.0000
YEAR: 1988		CHEMICAL: Methyl Isobutyl Ketone		
RELEASES (LBS.):		FUGITIVE AIR: 6530.0000	STACK AIR: 2939.0000	WATER: 0.0000
		INJECT.: 0.0000	LAND: 0.0000	TOTAL: 9469.0000
TRANSFERS (LBS.):		POTW: 0.0000	OFF-SITE: 0.0000	TOTAL: 0.0000
YEAR: 1988		CHEMICAL: N-butyl Alcohol		
RELEASES (LBS.):		FUGITIVE AIR: 11594.0000	STACK AIR: 5217.0000	WATER: 0.0000
		INJECT.: 0.0000	LAND: 0.0000	TOTAL: 16811.0000
TRANSFERS (LBS.):		POTW: 0.0000	OFF-SITE: 0.0000	TOTAL: 0.0000
YEAR: 1987		CHEMICAL: Xylene (mixed Isomers)		
RELEASES (LBS.):		FUGITIVE AIR: 47257.0000	STACK AIR: 42531.0000	WATER: 0.0000
		INJECT.: 0.0000	LAND: 0.0000	TOTAL: 89788.0000
TRANSFERS (LBS.):		POTW: 0.0000	OFF-SITE: 0.0000	TOTAL: 0.0000
YEAR: 1987		CHEMICAL: Glycol Ethers		
RELEASES (LBS.):		FUGITIVE AIR: 16340.0000	STACK AIR: 14706.0000	WATER: 0.0000
		INJECT.: 0.0000	LAND: 0.0000	TOTAL: 31046.0000
TRANSFERS (LBS.):		POTW: 0.0000	OFF-SITE: 0.0000	TOTAL: 0.0000
YEAR: 1987		CHEMICAL: N-butyl Alcohol		
RELEASES (LBS.):		FUGITIVE AIR: 7765.0000	STACK AIR: 6989.0000	WATER: 0.0000
		INJECT.: 0.0000	LAND: 0.0000	TOTAL: 14754.0000
TRANSFERS (LBS.):		POTW: 0.0000	OFF-SITE: 0.0000	TOTAL: 0.0000

06009002537	James River Ii Inc.	2101 Williams St	40
CAD009117516	DISTANCE FROM SITE: 0.30 Miles	San Leandro, CA 94577-3257	
94577JMSRV2101W	DIRECTION FROM SITE: Southeast	COUNTY: Alameda	

SIC CODE: 2671 CONTACT: Bill Osborne (510) 614-2300

ERIS ENVIRONMENTAL DATA REPORT
 TOXIC RELEASE INVENTORY SYSTEM OF 1994
 TRI - PLOTTABLE SITES - PAGE 7

ERIS Report #185141A

Aug 12, 1997

ERIS ID

EPA ID

FACILITY ID

FACILITY

ADDRESS

MAP ID

YEAR: 1991	CHEMICAL: Methanol			
RELEASES (LBS.):	FUGITIVE AIR: 7906.0000	STACK AIR: 2476.0000	WATER: 0.0000	
	INJECT.: 0.0000	LAND: 0.0000	TOTAL: 10382.0000	
TRANSFERS (LBS.):	POTW: 0.0000	OFF-SITE: 5425.0000	TOTAL: 5425.0000	
YEAR: 1990	CHEMICAL: Methanol			
RELEASES (LBS.):	FUGITIVE AIR: 7134.0000	STACK AIR: 2044.0000	WATER: 0.0000	
	INJECT.: 0.0000	LAND: 0.0000	TOTAL: 9178.0000	
TRANSFERS (LBS.):	POTW: 0.0000	OFF-SITE: 3874.0000	TOTAL: 3874.0000	
YEAR: 1989	CHEMICAL: Methanol			
RELEASES (LBS.):	FUGITIVE AIR: 8936.0000	STACK AIR: 2026.0000	WATER: 0.0000	
	INJECT.: 0.0000	LAND: 0.0000	TOTAL: 10962.0000	
TRANSFERS (LBS.):	POTW: 0.0000	OFF-SITE: 1976.0000	TOTAL: 1976.0000	

06009002553 W. R. Grace & Co.-conn. Container Prods. 2140 Davis St
 CAD08070805, DISTANCE FROM SITE: 0.31 Miles San Leandro, CA 94577-2202
 94577WRGR2140D DIRECTION FROM SITE: Northwest COUNTY: Alameda

47

SIC CODE: 2891 CONTACT: Burns Lafferty (510) 568-3427

YEAR: 1994	CHEMICAL: Cyclohexane			
RELEASES (LBS.):	FUGITIVE AIR: 150.0000	STACK AIR: 40.0000	WATER: 0.0000	
	INJECT.: 0.0000	LAND: 0.0000	TOTAL: 190.0000	
TRANSFERS (LBS.):	POTW: 0.0000	OFF-SITE: 130.0000	TOTAL: 130.0000	
YEAR: 1994	CHEMICAL: Toluene			
RELEASES (LBS.):	FUGITIVE AIR: 40.0000	STACK AIR: 180.0000	WATER: 0.0000	
	INJECT.: 0.0000	LAND: 0.0000	TOTAL: 220.0000	
TRANSFERS (LBS.):	POTW: 0.0000	OFF-SITE: 290.0000	TOTAL: 290.0000	
YEAR: 1994	CHEMICAL: Zinc Compounds			
RELEASES (LBS.):	FUGITIVE AIR: 1.0000	STACK AIR: 1.0000	WATER: 0.0000	
	INJECT.: 0.0000	LAND: 0.0000	TOTAL: 2.0000	
TRANSFERS (LBS.):	POTW: 2.0000	OFF-SITE: 168.0000	TOTAL: 170.0000	
YEAR: 1993	CHEMICAL: Zinc Compounds			
RELEASES (LBS.):	FUGITIVE AIR: 1.0000	STACK AIR: 2.0000	WATER: 0.0000	
	INJECT.: 0.0000	LAND: 0.0000	TOTAL: 3.0000	
TRANSFERS (LBS.):	POTW: 3.0000	OFF-SITE: 241.0000	TOTAL: 244.0000	
YEAR: 1993	CHEMICAL: Cyclohexane			
RELEASES (LBS.):	FUGITIVE AIR: 240.0000	STACK AIR: 220.0000	WATER: 0.0000	
	INJECT.: 0.0000	LAND: 0.0000	TOTAL: 460.0000	
TRANSFERS (LBS.):	POTW: 0.0000	OFF-SITE: 98.0000	TOTAL: 98.0000	
YEAR: 1993	CHEMICAL: Toluene			
RELEASES (LBS.):	FUGITIVE AIR: 260.0000	STACK AIR: 120.0000	WATER: 0.0000	
	INJECT.: 0.0000	LAND: 0.0000	TOTAL: 380.0000	
TRANSFERS (LBS.):	POTW: 0.0000	OFF-SITE: 250.0000	TOTAL: 250.0000	
YEAR: 1992	CHEMICAL: Zinc Compounds			
RELEASES (LBS.):	FUGITIVE AIR: 22.0000	STACK AIR: 43.0000	WATER: 0.0000	
	INJECT.: 0.0000	LAND: 0.0000	TOTAL: 65.0000	
TRANSFERS (LBS.):	POTW: 12.0000	OFF-SITE: 490.0000	TOTAL: 502.0000	
YEAR: 1992	CHEMICAL: Toluene			
RELEASES (LBS.):	FUGITIVE AIR: 460.0000	STACK AIR: 200.0000	WATER: 0.0000	
	INJECT.: 0.0000	LAND: 0.0000	TOTAL: 660.0000	
TRANSFERS (LBS.):	POTW: 0.0000	OFF-SITE: 1700.0000	TOTAL: 1700.0000	
YEAR: 1992	CHEMICAL: Formaldehyde			
RELEASES (LBS.):	FUGITIVE AIR: 200.0000	STACK AIR: 100.0000	WATER: 0.0000	
	INJECT.: 0.0000	LAND: 0.0000	TOTAL: 300.0000	
TRANSFERS (LBS.):	POTW: 0.0000	OFF-SITE: 0.0000	TOTAL: 0.0000	

ERIS ENVIRONMENTAL DATA REPORT
 TOXIC RELEASE INVENTORY SYSTEM OF 1994
 TRI - PLOTTABLE SITES - PAGE 8

ERIS Report #185141A

Aug 12, 1997

ERIS ID	FACILITY	ADDRESS	MAP ID
YEAR: 1992	CHEMICAL: Cyclohexane		
RELEASES (LBS.):	FUGITIVE AIR: 610.0000	STACK AIR: 419.0000	WATER: 0.0000
	INJECT.: 0.0000	LAND: 0.0000	TOTAL: 1029.0000
TRANSFERS (LBS.):	POTW: 0.0000	OFF-SITE: 0.0000	TOTAL: 0.0000
YEAR: 1991	CHEMICAL: Zinc Compounds		
RELEASES (LBS.):	FUGITIVE AIR: 26.0000	STACK AIR: 25.0000	WATER: 0.0000
	INJECT.: 0.0000	LAND: 0.0000	TOTAL: 51.0000
TRANSFERS (LBS.):	POTW: 3.0000	OFF-SITE: 290.0000	TOTAL: 293.0000
YEAR: 1991	CHEMICAL: Toluene		
RELEASES (LBS.):	FUGITIVE AIR: 610.0000	STACK AIR: 210.0000	WATER: 0.0000
	INJECT.: 0.0000	LAND: 0.0000	TOTAL: 820.0000
TRANSFERS (LBS.):	POTW: 0.0000	OFF-SITE: 580.0000	TOTAL: 580.0000
YEAR: 1991	CHEMICAL: Formaldehyde		
RELEASES (LBS.):	FUGITIVE AIR: 230.0000	STACK AIR: 19.0000	WATER: 0.0000
	INJECT.: 0.0000	LAND: 0.0000	TOTAL: 249.0000
TRANSFERS (LBS.):	POTW: 0.0000	OFF-SITE: 0.0000	TOTAL: 0.0000
YEAR: 1991	CHEMICAL: Cyclohexane		
RELEASES (LBS.):	FUGITIVE AIR: 710.0000	STACK AIR: 236.0000	WATER: 0.0000
	INJECT.: 0.0000	LAND: 0.0000	TOTAL: 946.0000
TRANSFERS (LBS.):	POTW: 0.0000	OFF-SITE: 0.0000	TOTAL: 0.0000
YEAR: 1990	CHEMICAL: Zinc Compounds		
RELEASES (LBS.):	FUGITIVE AIR: 25.0000	STACK AIR: 30.0000	WATER: 0.0000
	INJECT.: 0.0000	LAND: 0.0000	TOTAL: 55.0000
TRANSFERS (LBS.):	POTW: 1.0000	OFF-SITE: 160.0000	TOTAL: 161.0000
YEAR: 1990	CHEMICAL: Toluene		
RELEASES (LBS.):	FUGITIVE AIR: 1040.0000	STACK AIR: 280.0000	WATER: 0.0000
	INJECT.: 0.0000	LAND: 0.0000	TOTAL: 1320.0000
TRANSFERS (LBS.):	POTW: 0.0000	OFF-SITE: 191.0000	TOTAL: 191.0000
YEAR: 1990	CHEMICAL: Formaldehyde		
RELEASES (LBS.):	FUGITIVE AIR: 130.0000	STACK AIR: 20.0000	WATER: 0.0000
	INJECT.: 0.0000	LAND: 0.0000	TOTAL: 150.0000
TRANSFERS (LBS.):	POTW: 0.0000	OFF-SITE: 24.0000	TOTAL: 24.0000
YEAR: 1990	CHEMICAL: Cyclohexane		
RELEASES (LBS.):	FUGITIVE AIR: 880.0000	STACK AIR: 190.0000	WATER: 0.0000
	INJECT.: 0.0000	LAND: 0.0000	TOTAL: 1070.0000
TRANSFERS (LBS.):	POTW: 0.0000	OFF-SITE: 55.0000	TOTAL: 55.0000
YEAR: 1989	CHEMICAL: Zinc Compounds		
RELEASES (LBS.):	FUGITIVE AIR: 10.0000	STACK AIR: 65.0000	WATER: 0.0000
	INJECT.: 0.0000	LAND: 0.0000	TOTAL: 75.0000
TRANSFERS (LBS.):	POTW: 14.0000	OFF-SITE: 200.0000	TOTAL: 214.0000
YEAR: 1989	CHEMICAL: Toluene		
RELEASES (LBS.):	FUGITIVE AIR: 910.0000	STACK AIR: 190.0000	WATER: 0.0000
	INJECT.: 0.0000	LAND: 0.0000	TOTAL: 1100.0000
TRANSFERS (LBS.):	POTW: 0.0000	OFF-SITE: 1900.0000	TOTAL: 1900.0000
YEAR: 1989	CHEMICAL: Glycol Ethers		
RELEASES (LBS.):	FUGITIVE AIR: 10.0000	STACK AIR: 0.0000	WATER: 0.0000
	INJECT.: 0.0000	LAND: 0.0000	TOTAL: 10.0000
TRANSFERS (LBS.):	POTW: 0.0000	OFF-SITE: 0.0000	TOTAL: 0.0000
YEAR: 1989	CHEMICAL: Cyclohexane		
RELEASES (LBS.):	FUGITIVE AIR: 1300.0000	STACK AIR: 450.0000	WATER: 0.0000
	INJECT.: 0.0000	LAND: 0.0000	TOTAL: 1750.0000
TRANSFERS (LBS.):	POTW: 0.0000	OFF-SITE: 1100.0000	TOTAL: 1100.0000
YEAR: 1988	CHEMICAL: Zinc Compounds		
RELEASES (LBS.):	FUGITIVE AIR: 12.0000	STACK AIR: 200.0000	WATER: 0.0000
	INJECT.: 0.0000	LAND: 0.0000	TOTAL: 212.0000
TRANSFERS (LBS.):	POTW: 14.0000	OFF-SITE: 201.0000	TOTAL: 215.0000

ERIIS ENVIRONMENTAL DATA REPORT
 TOXIC RELEASE INVENTORY SYSTEM OF 1994
 TRI - PLOTTABLE SITES - PAGE 9

ERIIS Report #185141A

Aug 12, 1997

ERIIS ID	EPA ID	FACILITY ID	FACILITY	ADDRESS	MAP ID
YEAR: 1988			CHEMICAL: Toluene		
RELEASES (LBS.):	FUGITIVE AIR:	2000.0000	STACK AIR:	380.0000	WATER: 0.0000
	INJECT.:	0.0000	LAND:	0.0000	TOTAL: 2380.0000
TRANSFERS (LBS.):	POTW:	0.0000	OFF-SITE:	0.0000	TOTAL: 0.0000
YEAR: 1988			CHEMICAL: Cyclohexane		
RELEASES (LBS.):	FUGITIVE AIR:	1600.0000	STACK AIR:	390.0000	WATER: 0.0000
	INJECT.:	0.0000	LAND:	0.0000	TOTAL: 1990.0000
TRANSFERS (LBS.):	POTW:	0.0000	OFF-SITE:	0.0000	TOTAL: 0.0000
YEAR: 1987			CHEMICAL: Zinc Compounds		
RELEASES (LBS.):	FUGITIVE AIR:	110.0000	STACK AIR:	1800.0000	WATER: 0.0000
	INJECT.:	0.0000	LAND:	0.0000	TOTAL: 1910.0000
TRANSFERS (LBS.):	POTW:	0.0000	OFF-SITE:	277.0000	TOTAL: 277.0000
YEAR: 1987			CHEMICAL: Toluene		
RELEASES (LBS.):	FUGITIVE AIR:	1900.0000	STACK AIR:	260.0000	WATER: 0.0000
	INJECT.:	0.0000	LAND:	0.0000	TOTAL: 2160.0000
TRANSFERS (LBS.):	POTW:	0.0000	OFF-SITE:	2000.0000	TOTAL: 2000.0000
YEAR: 1987			CHEMICAL: Di(2-ethylhexyl) Phthalate (dehp)		
RELEASES (LBS.):	FUGITIVE AIR:	0.0000	STACK AIR:	0.0000	WATER: 0.0000
	INJECT.:	0.0000	LAND:	0.0000	TOTAL: 0.0000
TRANSFERS (LBS.):	POTW:	0.0000	OFF-SITE:	8900.0000	TOTAL: 8900.0000
YEAR: 1987			CHEMICAL: Cyclohexane		
RELEASES (LBS.):	FUGITIVE AIR:	1500.0000	STACK AIR:	280.0000	WATER: 0.0000
	INJECT.:	0.0000	LAND:	0.0000	TOTAL: 1780.0000
TRANSFERS (LBS.):	POTW:	0.0000	OFF-SITE:	660.0000	TOTAL: 660.0000
06009002531		Inx Intl. Ink Co.		1000 Beecher St	104
CAD980893523		DISTANCE FROM SITE: 0.48 Miles		San Leandro, CA 94577-1250	
94577CMPRN1000B		DIRECTION FROM SITE: Northeast		COUNTY: Alameda	
SIC CODE: 2893		CONTACT: Michael Powell (510) 562-5290			
YEAR: 1994			CHEMICAL: Glycol Ethers		
RELEASES (LBS.):	FUGITIVE AIR:	0.0000	STACK AIR:	0.0000	WATER: 0.0000
	INJECT.:	0.0000	LAND:	0.0000	TOTAL: 0.0000
TRANSFERS (LBS.):	POTW:	0.0000	OFF-SITE:	7540.0000	TOTAL: 7540.0000
YEAR: 1993			CHEMICAL: Glycol Ethers		
RELEASES (LBS.):	FUGITIVE AIR:	0.0000	STACK AIR:	0.0000	WATER: 0.0000
	INJECT.:	0.0000	LAND:	0.0000	TOTAL: 0.0000
TRANSFERS (LBS.):	POTW:	0.0000	OFF-SITE:	9990.0000	TOTAL: 9990.0000
YEAR: 1992			CHEMICAL: Glycol Ethers		
RELEASES (LBS.):	FUGITIVE AIR:	0.0000	STACK AIR:	0.0000	WATER: 0.0000
	INJECT.:	0.0000	LAND:	0.0000	TOTAL: 0.0000
TRANSFERS (LBS.):	POTW:	0.0000	OFF-SITE:	1520.0000	TOTAL: 1520.0000
YEAR: 1991			CHEMICAL: Glycol Ethers		
RELEASES (LBS.):	FUGITIVE AIR:	0.0000	STACK AIR:	0.0000	WATER: 0.0000
	INJECT.:	0.0000	LAND:	0.0000	TOTAL: 0.0000
TRANSFERS (LBS.):	POTW:	5.0000	OFF-SITE:	750.0000	TOTAL: 755.0000
YEAR: 1990			CHEMICAL: Glycol Ethers		
RELEASES (LBS.):	FUGITIVE AIR:	250.0000	STACK AIR:	5.0000	WATER: 0.0000
	INJECT.:	0.0000	LAND:	0.0000	TOTAL: 255.0000
TRANSFERS (LBS.):	POTW:	0.0000	OFF-SITE:	1554.0000	TOTAL: 1554.0000

06009002534 Domtar Gypsum Inc. 1988 Marina Blvd 117
 CAD982479776 DISTANCE FROM SITE: 0.57 Miles San Leandro, CA 94577-3207
 94577DMTRG1988M DIRECTION FROM SITE: Southeast COUNTY: Alameda
 SIC CODE: 2631 CONTACT: Thomas Chan (510) 757-2870

ERIS ENVIRONMENTAL DATA REPORT
 TOXIC RELEASE INVENTORY SYSTEM OF 1994
 TRI - PLOTTABLE SITES - PAGE 10

ERIS Report #185141A

Aug 12, 1997

ERIS ID			
EPA ID			
FACILITY ID	FACILITY	ADDRESS	MAP ID

YEAR: 1993	CHEMICAL: Sulfuric Acid		
RELEASES (LBS.):	FUGITIVE AIR: 0.0000	STACK AIR: 0.0000	WATER: 0.0000
	INJECT.: 0.0000	LAND: 0.0000	TOTAL: 0.0000
TRANSFERS (LBS.):	POTW: 0.0000	OFF-SITE: 0.0000	TOTAL: 0.0000
YEAR: 1992	CHEMICAL: Sulfuric Acid		
RELEASES (LBS.):	FUGITIVE AIR: 0.0000	STACK AIR: 0.0000	WATER: 0.0000
	INJECT.: 0.0000	LAND: 0.0000	TOTAL: 0.0000
TRANSFERS (LBS.):	POTW: 0.0000	OFF-SITE: 0.0000	TOTAL: 0.0000

06009002536	Harbor Universal Inc.	1900 Marina Blvd	126
CAD000415661	DISTANCE FROM SITE: 0.60 Miles	San Leandro, CA 94577-3207	
94577HRBRN1900M	DIRECTION FROM SITE: Southeast	COUNTY: Alameda	

SIC CODE: 2522 CONTACT: Tom Yee (510) 352-2100

YEAR: 1992	CHEMICAL: Toluene		
RELEASES (LBS.):	FUGITIVE AIR: 1140.0000	STACK AIR: 130.0000	WATER: 0.0000
	INJECT.: 0.0000	LAND: 0.0000	TOTAL: 1270.0000
TRANSFERS (LBS.):	POTW: 0.0000	OFF-SITE: 8980.0000	TOTAL: 8980.0000
YEAR: 1992	CHEMICAL: Xylene (mixed Isomers)		
RELEASES (LBS.):	FUGITIVE AIR: 4050.0000	STACK AIR: 450.0000	WATER: 0.0000
	INJECT.: 0.0000	LAND: 0.0000	TOTAL: 4500.0000
TRANSFERS (LBS.):	POTW: 0.0000	OFF-SITE: 6385.0000	TOTAL: 6385.0000
YEAR: 1991	CHEMICAL: Xylene (mixed Isomers)		
RELEASES (LBS.):	FUGITIVE AIR: 2700.0000	STACK AIR: 300.0000	WATER: 0.0000
	INJECT.: 0.0000	LAND: 0.0000	TOTAL: 3000.0000
TRANSFERS (LBS.):	POTW: 0.0000	OFF-SITE: 14185.0000	TOTAL: 14185.0000
YEAR: 1991	CHEMICAL: Toluene		
RELEASES (LBS.):	FUGITIVE AIR: 2700.0000	STACK AIR: 300.0000	WATER: 0.0000
	INJECT.: 0.0000	LAND: 0.0000	TOTAL: 3000.0000
TRANSFERS (LBS.):	POTW: 0.0000	OFF-SITE: 14185.0000	TOTAL: 14185.0000
YEAR: 1991	CHEMICAL: Barium Compounds		
RELEASES (LBS.):	FUGITIVE AIR: 0.0000	STACK AIR: 0.0000	WATER: 0.0000
	INJECT.: 0.0000	LAND: 0.0000	TOTAL: 0.0000
TRANSFERS (LBS.):	POTW: 0.0000	OFF-SITE: 14185.0000	TOTAL: 14185.0000
YEAR: 1991	CHEMICAL: Methyl Ethyl Ketone		
RELEASES (LBS.):	FUGITIVE AIR: 2900.0000	STACK AIR: 300.0000	WATER: 0.0000
	INJECT.: 0.0000	LAND: 0.0000	TOTAL: 3200.0000
TRANSFERS (LBS.):	POTW: 0.0000	OFF-SITE: 14185.0000	TOTAL: 14185.0000
YEAR: 1990	CHEMICAL: Xylene (mixed Isomers)		
RELEASES (LBS.):	FUGITIVE AIR: 5.0000	STACK AIR: 13937.0000	WATER: 0.0000
	INJECT.: 0.0000	LAND: 0.0000	TOTAL: 13942.0000
TRANSFERS (LBS.):	POTW: 0.0000	OFF-SITE: 0.0000	TOTAL: 0.0000
YEAR: 1989	CHEMICAL: Xylene (mixed Isomers)		
RELEASES (LBS.):	FUGITIVE AIR: 250.0000	STACK AIR: 17326.0000	WATER: 0.0000
	INJECT.: 0.0000	LAND: 0.0000	TOTAL: 17576.0000
TRANSFERS (LBS.):	POTW: 0.0000	OFF-SITE: 0.0000	TOTAL: 0.0000
YEAR: 1988	CHEMICAL: Xylene (mixed Isomers)		
RELEASES (LBS.):	FUGITIVE AIR: 250.0000	STACK AIR: 19873.0000	WATER: 0.0000
	INJECT.: 0.0000	LAND: 0.0000	TOTAL: 20123.0000
TRANSFERS (LBS.):	POTW: 0.0000	OFF-SITE: 0.0000	TOTAL: 0.0000
YEAR: 1987	CHEMICAL: Xylene (mixed Isomers)		
RELEASES (LBS.):	FUGITIVE AIR: 35.0000	STACK AIR: 20669.0000	WATER: 0.0000
	INJECT.: 0.0000	LAND: 0.0000	TOTAL: 20704.0000
TRANSFERS (LBS.):	POTW: 0.0000	OFF-SITE: 0.0000	TOTAL: 0.0000

ERIIIS ENVIRONMENTAL DATA REPORT
 TOXIC RELEASE INVENTORY SYSTEM OF 1994
 TRI - PLOTTABLE SITES - PAGE 11

ERIIIS Report #185141A

Aug 12, 1997

ERIIIS ID	FACILITY	ADDRESS	MAP ID
-----------	----------	---------	--------

06009002551	Square D Co.	1998 Republic Ave	168
CAD981667462	DISTANCE FROM SITE: 0.83 Miles	San Leandro, CA 94577-4224	
94577SQRD 1998R	DIRECTION FROM SITE: Southeast	COUNTY: Alameda	

SIC CODE: 3612 CONTACT: Christopher Graham Mallory (408) 970-7261

YEAR: 1989		CHEMICAL: Copper			
RELEASES (LBS.):	FUGITIVE AIR:	0.0000	STACK AIR:	0.0000	WATER: 0.0000
	INJECT.:	0.0000	LAND:	0.0000	TOTAL: 0.0000
TRANSFERS (LBS.):	POTW:	0.0000	OFF-SITE:	0.0000	TOTAL: 0.0000

06009002545	Wyman Gordon Investment Cast. Inc. Prec.	414 Hester St	175
CAD009109794	DISTANCE FROM SITE: 0.85 Miles	San Leandro, CA 94577-1024	
94577PRCSN414HE	DIRECTION FROM SITE: Northwest	COUNTY: Alameda	

SIC CODE: 3324 CONTACT: Glenn E. Morgan (510) 568-6400

YEAR: 1994		CHEMICAL: Nickel			
RELEASES (LBS.):	FUGITIVE AIR:	206.0000	STACK AIR:	0.0000	WATER: 0.0000
	INJECT.:	0.0000	LAND:	0.0000	TOTAL: 206.0000
TRANSFERS (LBS.):	POTW:	1.0000	OFF-SITE:	90608.0000	TOTAL: 90609.0000

YEAR: 1994		CHEMICAL: Chromium			
RELEASES (LBS.):	FUGITIVE AIR:	296.0000	STACK AIR:	0.0000	WATER: 0.0000
	INJECT.:	0.0000	LAND:	0.0000	TOTAL: 296.0000
TRANSFERS (LBS.):	POTW:	7.0000	OFF-SITE:	101616.0000	TOTAL: 101623.0000

YEAR: 1994		CHEMICAL: Cobalt			
RELEASES (LBS.):	FUGITIVE AIR:	124.0000	STACK AIR:	0.0000	WATER: 0.0000
	INJECT.:	0.0000	LAND:	0.0000	TOTAL: 124.0000
TRANSFERS (LBS.):	POTW:	1.0000	OFF-SITE:	18061.0000	TOTAL: 18062.0000

YEAR: 1993		CHEMICAL: Nickel			
RELEASES (LBS.):	FUGITIVE AIR:	100.0000	STACK AIR:	0.0000	WATER: 0.0000
	INJECT.:	0.0000	LAND:	0.0000	TOTAL: 100.0000
TRANSFERS (LBS.):	POTW:	0.0000	OFF-SITE:	95431.0000	TOTAL: 95431.0000

YEAR: 1993		CHEMICAL: Chromium			
RELEASES (LBS.):	FUGITIVE AIR:	132.0000	STACK AIR:	0.0000	WATER: 0.0000
	INJECT.:	0.0000	LAND:	0.0000	TOTAL: 132.0000
TRANSFERS (LBS.):	POTW:	0.0000	OFF-SITE:	88750.0000	TOTAL: 88750.0000

YEAR: 1993		CHEMICAL: Cobalt			
RELEASES (LBS.):	FUGITIVE AIR:	68.0000	STACK AIR:	0.0000	WATER: 0.0000
	INJECT.:	0.0000	LAND:	0.0000	TOTAL: 68.0000
TRANSFERS (LBS.):	POTW:	0.0000	OFF-SITE:	29659.0000	TOTAL: 29659.0000

YEAR: 1992		CHEMICAL: Nickel			
RELEASES (LBS.):	FUGITIVE AIR:	109.0000	STACK AIR:	0.0000	WATER: 0.0000
	INJECT.:	0.0000	LAND:	0.0000	TOTAL: 109.0000
TRANSFERS (LBS.):	POTW:	0.0000	OFF-SITE:	110869.0000	TOTAL: 110869.0000

YEAR: 1992		CHEMICAL: Chromium			
RELEASES (LBS.):	FUGITIVE AIR:	129.0000	STACK AIR:	0.0000	WATER: 0.0000
	INJECT.:	0.0000	LAND:	0.0000	TOTAL: 129.0000
TRANSFERS (LBS.):	POTW:	0.0000	OFF-SITE:	100549.0000	TOTAL: 100549.0000

YEAR: 1992		CHEMICAL: Cobalt			
RELEASES (LBS.):	FUGITIVE AIR:	53.0000	STACK AIR:	0.0000	WATER: 0.0000
	INJECT.:	0.0000	LAND:	0.0000	TOTAL: 53.0000
TRANSFERS (LBS.):	POTW:	0.0000	OFF-SITE:	20531.0000	TOTAL: 20531.0000

YEAR: 1991		CHEMICAL: Nickel			
RELEASES (LBS.):	FUGITIVE AIR:	117.0000	STACK AIR:	0.0000	WATER: 0.0000
	INJECT.:	0.0000	LAND:	0.0000	TOTAL: 117.0000
TRANSFERS (LBS.):	POTW:	0.0000	OFF-SITE:	6890.0000	TOTAL: 6890.0000

ERIS ENVIRONMENTAL DATA REPORT
 TOXIC RELEASE INVENTORY SYSTEM OF 1994
 TRI - PLOTTABLE SITES - PAGE 12

ERIS Report #185141A

Aug 12, 1997

ERIS ID	FACILITY	ADDRESS	MAP ID
---------	----------	---------	--------

YEAR: 1991	CHEMICAL: Chromium		
RELEASES (LBS.):	FUGITIVE AIR: 176.0000	STACK AIR: 0.0000	WATER: 0.0000
	INJECT.: 0.0000	LAND: 0.0000	TOTAL: 176.0000
TRANSFERS (LBS.):	POTW: 0.0000	OFF-SITE: 10392.0000	TOTAL: 10392.0000
YEAR: 1991	CHEMICAL: Cobalt		
RELEASES (LBS.):	FUGITIVE AIR: 88.0000	STACK AIR: 0.0000	WATER: 0.0000
	INJECT.: 0.0000	LAND: 0.0000	TOTAL: 88.0000
TRANSFERS (LBS.):	POTW: 0.0000	OFF-SITE: 5194.0000	TOTAL: 5194.0000
YEAR: 1990	CHEMICAL: 1,1,1-trichloroethane		
RELEASES (LBS.):	FUGITIVE AIR: 2796.0000	STACK AIR: 0.0000	WATER: 0.0000
	INJECT.: 0.0000	LAND: 0.0000	TOTAL: 2796.0000
TRANSFERS (LBS.):	POTW: 0.0000	OFF-SITE: 4500.0000	TOTAL: 4500.0000
YEAR: 1990	CHEMICAL: Freon 113		
RELEASES (LBS.):	FUGITIVE AIR: 7935.0000	STACK AIR: 0.0000	WATER: 0.0000
	INJECT.: 0.0000	LAND: 0.0000	TOTAL: 7935.0000
TRANSFERS (LBS.):	POTW: 0.0000	OFF-SITE: 0.0000	TOTAL: 0.0000
YEAR: 1990	CHEMICAL: Aluminum (fume Or Dust)		
RELEASES (LBS.):	FUGITIVE AIR: 12.0000	STACK AIR: 0.0000	WATER: 0.0000
	INJECT.: 0.0000	LAND: 0.0000	TOTAL: 12.0000
TRANSFERS (LBS.):	POTW: 5.0000	OFF-SITE: 125.0000	TOTAL: 130.0000
YEAR: 1990	CHEMICAL: Manganese		
RELEASES (LBS.):	FUGITIVE AIR: 41.0000	STACK AIR: 0.0000	WATER: 0.0000
	INJECT.: 0.0000	LAND: 0.0000	TOTAL: 41.0000
TRANSFERS (LBS.):	POTW: 16.0000	OFF-SITE: 410.0000	TOTAL: 426.0000
YEAR: 1990	CHEMICAL: Copper		
RELEASES (LBS.):	FUGITIVE AIR: 95.0000	STACK AIR: 0.0000	WATER: 0.0000
	INJECT.: 0.0000	LAND: 0.0000	TOTAL: 95.0000
TRANSFERS (LBS.):	POTW: 38.0000	OFF-SITE: 955.0000	TOTAL: 993.0000
YEAR: 1990	CHEMICAL: Cobalt		
RELEASES (LBS.):	FUGITIVE AIR: 87.0000	STACK AIR: 0.0000	WATER: 0.0000
	INJECT.: 0.0000	LAND: 0.0000	TOTAL: 87.0000
TRANSFERS (LBS.):	POTW: 35.0000	OFF-SITE: 874.0000	TOTAL: 909.0000
YEAR: 1990	CHEMICAL: Nickel		
RELEASES (LBS.):	FUGITIVE AIR: 619.0000	STACK AIR: 0.0000	WATER: 0.0000
	INJECT.: 0.0000	LAND: 0.0000	TOTAL: 619.0000
TRANSFERS (LBS.):	POTW: 247.0000	OFF-SITE: 6193.0000	TOTAL: 6440.0000
YEAR: 1990	CHEMICAL: Chromium		
RELEASES (LBS.):	FUGITIVE AIR: 789.0000	STACK AIR: 0.0000	WATER: 0.0000
	INJECT.: 0.0000	LAND: 0.0000	TOTAL: 789.0000
TRANSFERS (LBS.):	POTW: 315.0000	OFF-SITE: 7895.0000	TOTAL: 8210.0000
YEAR: 1989	CHEMICAL: Aluminum (fume Or Dust)		
RELEASES (LBS.):	FUGITIVE AIR: 15.0000	STACK AIR: 0.0000	WATER: 0.0000
	INJECT.: 0.0000	LAND: 0.0000	TOTAL: 15.0000
TRANSFERS (LBS.):	POTW: 11.0000	OFF-SITE: 196.0000	TOTAL: 207.0000
YEAR: 1989	CHEMICAL: Aluminum Oxide (fibrous Form)		
RELEASES (LBS.):	FUGITIVE AIR: 250.0000	STACK AIR: 250.0000	WATER: 0.0000
	INJECT.: 0.0000	LAND: 0.0000	TOTAL: 500.0000
TRANSFERS (LBS.):	POTW: 0.0000	OFF-SITE: 250.0000	TOTAL: 250.0000
YEAR: 1989	CHEMICAL: Chromium		
RELEASES (LBS.):	FUGITIVE AIR: 1087.0000	STACK AIR: 0.0000	WATER: 0.0000
	INJECT.: 0.0000	LAND: 0.0000	TOTAL: 1087.0000
TRANSFERS (LBS.):	POTW: 776.0000	OFF-SITE: 13975.0000	TOTAL: 14751.0000
YEAR: 1989	CHEMICAL: 1,1,1-trichloroethane		
RELEASES (LBS.):	FUGITIVE AIR: 2212.0000	STACK AIR: 0.0000	WATER: 0.0000
	INJECT.: 0.0000	LAND: 0.0000	TOTAL: 2212.0000
TRANSFERS (LBS.):	POTW: 0.0000	OFF-SITE: 5850.0000	TOTAL: 5850.0000

ERIIS ENVIRONMENTAL DATA REPORT
 TOXIC RELEASE INVENTORY SYSTEM OF 1994
 TRI - PLOTTABLE SITES - PAGE 13

ERIIS Report #185141A

Aug 12, 1997

ERIIS ID			
EPA ID			
FACILITY ID	FACILITY	ADDRESS	MAP ID

YEAR: 1989	CHEMICAL: Freon 113		
RELEASES (LBS.):	FUGITIVE AIR: 12765.0000	STACK AIR: 0.0000	WATER: 0.0000
	INJECT.: 0.0000	LAND: 0.0000	TOTAL: 12765.0000
TRANSFERS (LBS.):	POTW: 0.0000	OFF-SITE: 0.0000	TOTAL: 0.0000
YEAR: 1989	CHEMICAL: Silver		
RELEASES (LBS.):	FUGITIVE AIR: 0.0000	STACK AIR: 0.0000	WATER: 0.0000
	INJECT.: 0.0000	LAND: 0.0000	TOTAL: 0.0000
TRANSFERS (LBS.):	POTW: 2.0000	OFF-SITE: 49.0000	TOTAL: 51.0000
YEAR: 1989	CHEMICAL: Cobalt		
RELEASES (LBS.):	FUGITIVE AIR: 640.0000	STACK AIR: 0.0000	WATER: 0.0000
	INJECT.: 0.0000	LAND: 0.0000	TOTAL: 640.0000
TRANSFERS (LBS.):	POTW: 457.0000	OFF-SITE: 8229.0000	TOTAL: 8686.0000
YEAR: 1989	CHEMICAL: Copper		
RELEASES (LBS.):	FUGITIVE AIR: 99.0000	STACK AIR: 0.0000	WATER: 0.0000
	INJECT.: 0.0000	LAND: 0.0000	TOTAL: 99.0000
TRANSFERS (LBS.):	POTW: 71.0000	OFF-SITE: 1277.0000	TOTAL: 1348.0000
YEAR: 1989	CHEMICAL: Manganese		
RELEASES (LBS.):	FUGITIVE AIR: 57.0000	STACK AIR: 0.0000	WATER: 0.0000
	INJECT.: 0.0000	LAND: 0.0000	TOTAL: 57.0000
TRANSFERS (LBS.):	POTW: 41.0000	OFF-SITE: 730.0000	TOTAL: 771.0000
YEAR: 1989	CHEMICAL: Nickel		
RELEASES (LBS.):	FUGITIVE AIR: 791.0000	STACK AIR: 0.0000	WATER: 0.0000
	INJECT.: 0.0000	LAND: 0.0000	TOTAL: 791.0000
TRANSFERS (LBS.):	POTW: 565.0000	OFF-SITE: 10168.0000	TOTAL: 10733.0000
YEAR: 1988	CHEMICAL: Chromium		
RELEASES (LBS.):	FUGITIVE AIR: 250.0000	STACK AIR: 0.0000	WATER: 0.0000
	INJECT.: 0.0000	LAND: 0.0000	TOTAL: 250.0000
TRANSFERS (LBS.):	POTW: 250.0000	OFF-SITE: 7339.0000	TOTAL: 7589.0000
YEAR: 1988	CHEMICAL: Nickel		
RELEASES (LBS.):	FUGITIVE AIR: 250.0000	STACK AIR: 0.0000	WATER: 0.0000
	INJECT.: 0.0000	LAND: 0.0000	TOTAL: 250.0000
TRANSFERS (LBS.):	POTW: 250.0000	OFF-SITE: 5769.0000	TOTAL: 6019.0000
YEAR: 1988	CHEMICAL: Freon 113		
RELEASES (LBS.):	FUGITIVE AIR: 18000.0000	STACK AIR: 0.0000	WATER: 0.0000
	INJECT.: 0.0000	LAND: 0.0000	TOTAL: 18000.0000
TRANSFERS (LBS.):	POTW: 0.0000	OFF-SITE: 0.0000	TOTAL: 0.0000
YEAR: 1988	CHEMICAL: Aluminum Oxide		
RELEASES (LBS.):	FUGITIVE AIR: 250.0000	STACK AIR: 250.0000	WATER: 0.0000
	INJECT.: 0.0000	LAND: 0.0000	TOTAL: 500.0000
TRANSFERS (LBS.):	POTW: 0.0000	OFF-SITE: 63500.0000	TOTAL: 63500.0000
YEAR: 1987	CHEMICAL: Aluminum Oxide		
RELEASES (LBS.):	FUGITIVE AIR: 250.0000	STACK AIR: 250.0000	WATER: 0.0000
	INJECT.: 0.0000	LAND: 0.0000	TOTAL: 500.0000
TRANSFERS (LBS.):	POTW: 0.0000	OFF-SITE: 80000.0000	TOTAL: 80000.0000
YEAR: 1987	CHEMICAL: Freon 113		
RELEASES (LBS.):	FUGITIVE AIR: 23000.0000	STACK AIR: 0.0000	WATER: 0.0000
	INJECT.: 0.0000	LAND: 0.0000	TOTAL: 23000.0000
TRANSFERS (LBS.):	POTW: 0.0000	OFF-SITE: 0.0000	TOTAL: 0.0000

06009002547	Aerovoe-pacific Co. Inc.	2424 Merced St	
CAD094869088	DISTANCE FROM SITE: 0.87 Miles	San Leandro, CA	94577-4211
94577RVPCF2424M	DIRECTION FROM SITE: Southeast	COUNTY: Alameda	

SIC CODE: 2851 CONTACT: John Davis (415) 678-3430

ERII ENVIRONMENTAL DATA REPORT
 TOXIC RELEASE INVENTORY SYSTEM OF 1994
 TRI - PLOTTABLE SITES - PAGE 14

ERII Report #185141A

Aug 12, 1997

ERII ID
 EPA ID
 FACILITY ID FACILITY ADDRESS MAP ID

YEAR: 1987	CHEMICAL: Lead Compounds				
RELEASES (LBS.):	FUGITIVE AIR:	250.0000	STACK AIR:	250.0000	WATER: 0.0000
	INJECT.:	0.0000	LAND:	0.0000	TOTAL: 500.0000
TRANSFERS (LBS.):	POTW:	0.0000	OFF-SITE:	250.0000	TOTAL: 250.0000
YEAR: 1987	CHEMICAL: Zinc (fume Or Dust)				
RELEASES (LBS.):	FUGITIVE AIR:	250.0000	STACK AIR:	250.0000	WATER: 0.0000
	INJECT.:	0.0000	LAND:	0.0000	TOTAL: 500.0000
TRANSFERS (LBS.):	POTW:	0.0000	OFF-SITE:	250.0000	TOTAL: 250.0000
YEAR: 1987	CHEMICAL: Acetone				
RELEASES (LBS.):	FUGITIVE AIR:	750.0000	STACK AIR:	250.0000	WATER: 0.0000
	INJECT.:	0.0000	LAND:	0.0000	TOTAL: 1000.0000
TRANSFERS (LBS.):	POTW:	0.0000	OFF-SITE:	142500.000	TOTAL: 142500.0000
YEAR: 1987	CHEMICAL: Toluene				
RELEASES (LBS.):	FUGITIVE AIR:	750.0000	STACK AIR:	250.0000	WATER: 0.0000
	INJECT.:	0.0000	LAND:	0.0000	TOTAL: 1000.0000
TRANSFERS (LBS.):	POTW:	0.0000	OFF-SITE:	147980.000	TOTAL: 147980.0000
YEAR: 1987	CHEMICAL: 1,1,1-trichloroethane				
RELEASES (LBS.):	FUGITIVE AIR:	750.0000	STACK AIR:	250.0000	WATER: 0.0000
	INJECT.:	0.0000	LAND:	0.0000	TOTAL: 1000.0000
TRANSFERS (LBS.):	POTW:	0.0000	OFF-SITE:	5285.0000	TOTAL: 5285.0000
YEAR: 1987	CHEMICAL: Xylene (mixed Isomers)				
RELEASES (LBS.):	FUGITIVE AIR:	250.0000	STACK AIR:	250.0000	WATER: 0.0000
	INJECT.:	0.0000	LAND:	0.0000	TOTAL: 500.0000
TRANSFERS (LBS.):	POTW:	0.0000	OFF-SITE:	12332.0000	TOTAL: 12332.0000

06009002529	Benkiser Electric	527 Whitney St	184
	DISTANCE FROM SITE: 0.88 Miles	San Leandro, CA 94577-1113	
94577BNKSR527WH	DIRECTION FROM SITE: Northwest	COUNTY: Alameda	
SIC CODE: 3629	CONTACT: Melissa Poland (415) 462-4642		

YEAR: 1988	CHEMICAL: Copper				
RELEASES (LBS.):	FUGITIVE AIR:	0.0000	STACK AIR:	0.0000	WATER: 0.0000
	INJECT.:	0.0000	LAND:	0.0000	TOTAL: 0.0000
TRANSFERS (LBS.):	POTW:	0.0000	OFF-SITE:	0.0000	TOTAL: 0.0000
YEAR: 1987	CHEMICAL: Copper				
RELEASES (LBS.):	FUGITIVE AIR:	0.0000	STACK AIR:	0.0000	WATER: 0.0000
	INJECT.:	0.0000	LAND:	0.0000	TOTAL: 0.0000
TRANSFERS (LBS.):	POTW:	0.0000	OFF-SITE:	0.0000	TOTAL: 0.0000
YEAR: 1987	CHEMICAL: Epichlorohydrin				
RELEASES (LBS.):	FUGITIVE AIR:	0.0000	STACK AIR:	0.0000	WATER: 0.0000
	INJECT.:	0.0000	LAND:	0.0000	TOTAL: 0.0000
TRANSFERS (LBS.):	POTW:	0.0000	OFF-SITE:	0.0000	TOTAL: 0.0000
YEAR: 1987	CHEMICAL: Acrylonitrile				
RELEASES (LBS.):	FUGITIVE AIR:	0.0000	STACK AIR:	0.0000	WATER: 0.0000
	INJECT.:	0.0000	LAND:	0.0000	TOTAL: 0.0000
TRANSFERS (LBS.):	POTW:	0.0000	OFF-SITE:	0.0000	TOTAL: 0.0000
YEAR: 1987	CHEMICAL: Methyl Ethyl Ketone				
RELEASES (LBS.):	FUGITIVE AIR:	0.0000	STACK AIR:	0.0000	WATER: 0.0000
	INJECT.:	0.0000	LAND:	0.0000	TOTAL: 0.0000
TRANSFERS (LBS.):	POTW:	0.0000	OFF-SITE:	0.0000	TOTAL: 0.0000
YEAR: 1987	CHEMICAL: Methyl Isobutyl Ketone				
RELEASES (LBS.):	FUGITIVE AIR:	0.0000	STACK AIR:	0.0000	WATER: 0.0000
	INJECT.:	0.0000	LAND:	0.0000	TOTAL: 0.0000
TRANSFERS (LBS.):	POTW:	0.0000	OFF-SITE:	0.0000	TOTAL: 0.0000

ERIS ENVIRONMENTAL DATA REPORT
 TOXIC RELEASE INVENTORY SYSTEM OF 1994
 TRI - PLOTTABLE SITES - PAGE 15

ERIS Report #185141A

Aug 12, 1997

ERIS ID			
EPA ID			
FACILITY ID	FACILITY	ADDRESS	MAP ID

YEAR: 1987	CHEMICAL: 1,1,1-trichloroethane		
RELEASES (LBS.):	FUGITIVE AIR: 0.0000	STACK AIR: 0.0000	WATER: 0.0000
	INJECT.: 0.0000	LAND: 0.0000	TOTAL: 0.0000
TRANSFERS (LBS.):	POTW: 0.0000	OFF-SITE: 0.0000	TOTAL: 0.0000

YEAR: 1987	CHEMICAL: Freon 113		
RELEASES (LBS.):	FUGITIVE AIR: 0.0000	STACK AIR: 0.0000	WATER: 0.0000
	INJECT.: 0.0000	LAND: 0.0000	TOTAL: 0.0000
TRANSFERS (LBS.):	POTW: 0.0000	OFF-SITE: 0.0000	TOTAL: 0.0000

YEAR: 1987	CHEMICAL: Toluene		
RELEASES (LBS.):	FUGITIVE AIR: 0.0000	STACK AIR: 0.0000	WATER: 0.0000
	INJECT.: 0.0000	LAND: 0.0000	TOTAL: 0.0000
TRANSFERS (LBS.):	POTW: 0.0000	OFF-SITE: 0.0000	TOTAL: 0.0000

YEAR: 1987	CHEMICAL: Dichloromethane		
RELEASES (LBS.):	FUGITIVE AIR: 0.0000	STACK AIR: 0.0000	WATER: 0.0000
	INJECT.: 0.0000	LAND: 0.0000	TOTAL: 0.0000
TRANSFERS (LBS.):	POTW: 0.0000	OFF-SITE: 0.0000	TOTAL: 0.0000

YEAR: 1987	CHEMICAL: 4,4'-isopropylidenediphenol		
RELEASES (LBS.):	FUGITIVE AIR: 0.0000	STACK AIR: 0.0000	WATER: 0.0000
	INJECT.: 0.0000	LAND: 0.0000	TOTAL: 0.0000
TRANSFERS (LBS.):	POTW: 0.0000	OFF-SITE: 0.0000	TOTAL: 0.0000

YEAR: 1987	CHEMICAL: Xylene (mixed Isomers)		
RELEASES (LBS.):	FUGITIVE AIR: 0.0000	STACK AIR: 0.0000	WATER: 0.0000
	INJECT.: 0.0000	LAND: 0.0000	TOTAL: 0.0000
TRANSFERS (LBS.):	POTW: 0.0000	OFF-SITE: 0.0000	TOTAL: 0.0000

YEAR: 1987	CHEMICAL: Sodium Hydroxide (solution)		
RELEASES (LBS.):	FUGITIVE AIR: 0.0000	STACK AIR: 0.0000	WATER: 0.0000
	INJECT.: 0.0000	LAND: 0.0000	TOTAL: 0.0000
TRANSFERS (LBS.):	POTW: 250.0000	OFF-SITE: 0.0000	TOTAL: 250.0000

YEAR: 1987	CHEMICAL: Ethylbenzene		
RELEASES (LBS.):	FUGITIVE AIR: 0.0000	STACK AIR: 0.0000	WATER: 0.0000
	INJECT.: 0.0000	LAND: 0.0000	TOTAL: 0.0000
TRANSFERS (LBS.):	POTW: 0.0000	OFF-SITE: 0.0000	TOTAL: 0.0000

YEAR: 1987	CHEMICAL: Acetone		
RELEASES (LBS.):	FUGITIVE AIR: 0.0000	STACK AIR: 0.0000	WATER: 0.0000
	INJECT.: 0.0000	LAND: 0.0000	TOTAL: 0.0000
TRANSFERS (LBS.):	POTW: 0.0000	OFF-SITE: 0.0000	TOTAL: 0.0000

06009002549	Safeway Milk Plant Milk Plant	2000 Adams Ave	
CAD981395023	DISTANCE FROM SITE: 0.94 Miles	San Leandro, CA 94577-1008	203
94577SEWYS2000A	DIRECTION FROM SITE: Northwest	COUNTY: Alameda	

SIC CODE: 2026 CONTACT: Na (510) 613-2900

YEAR: 1994	CHEMICAL: Phosphoric Acid		
RELEASES (LBS.):	FUGITIVE AIR: 0.0000	STACK AIR: 0.0000	WATER: 0.0000
	INJECT.: 0.0000	LAND: 0.0000	TOTAL: 0.0000
TRANSFERS (LBS.):	POTW: 0.0000	OFF-SITE: 0.0000	TOTAL: 0.0000

YEAR: 1993	CHEMICAL: Phosphoric Acid		
RELEASES (LBS.):	FUGITIVE AIR: 0.0000	STACK AIR: 0.0000	WATER: 0.0000
	INJECT.: 0.0000	LAND: 0.0000	TOTAL: 0.0000
TRANSFERS (LBS.):	POTW: 0.0000	OFF-SITE: 0.0000	TOTAL: 0.0000

YEAR: 1992	CHEMICAL: Phosphoric Acid		
RELEASES (LBS.):	FUGITIVE AIR: 0.0000	STACK AIR: 0.0000	WATER: 0.0000
	INJECT.: 0.0000	LAND: 0.0000	TOTAL: 0.0000
TRANSFERS (LBS.):	POTW: 0.0000	OFF-SITE: 0.0000	TOTAL: 0.0000

ERIIS ENVIRONMENTAL DATA REPORT
 TOXIC RELEASE INVENTORY SYSTEM OF 1994
 TRI - PLOTTABLE SITES - PAGE 16

ERIIS Report #185141A

Aug 12, 1997

ERIIS ID
 EPA ID
 FACILITY ID FACILITY ADDRESS MAP ID

YEAR:	CHEMICAL:					
1991	Phosphoric Acid	RELEASES (LBS.):	FUGITIVE AIR:	STACK AIR:	WATER:	
			0.0000	0.0000	0.0000	
			INJECT.:	LAND:	TOTAL:	0.0000
			0.0000	0.0000		
		TRANSFERS (LBS.):	POTW:	OFF-SITE:	TOTAL:	0.0000
			0.0000	0.0000		
1990	Phosphoric Acid	RELEASES (LBS.):	FUGITIVE AIR:	STACK AIR:	WATER:	
			0.0000	0.0000	0.0000	
			INJECT.:	LAND:	TOTAL:	0.0000
			0.0000	0.0000		
		TRANSFERS (LBS.):	POTW:	OFF-SITE:	TOTAL:	0.0000
			0.0000	0.0000		
1988	Phosphoric Acid	RELEASES (LBS.):	FUGITIVE AIR:	STACK AIR:	WATER:	
			0.0000	0.0000	0.0000	
			INJECT.:	LAND:	TOTAL:	0.0000
			0.0000	0.0000		
		TRANSFERS (LBS.):	POTW:	OFF-SITE:	TOTAL:	250.0000
			250.0000	0.0000		
1988	Nitric Acid	RELEASES (LBS.):	FUGITIVE AIR:	STACK AIR:	WATER:	
			0.0000	0.0000	0.0000	
			INJECT.:	LAND:	TOTAL:	0.0000
			0.0000	0.0000		
		TRANSFERS (LBS.):	POTW:	OFF-SITE:	TOTAL:	4743.0000
			4743.0000	0.0000		
1988	Sodium Hydroxide (solution)	RELEASES (LBS.):	FUGITIVE AIR:	STACK AIR:	WATER:	
			0.0000	0.0000	0.0000	
			INJECT.:	LAND:	TOTAL:	0.0000
			0.0000	0.0000		
		TRANSFERS (LBS.):	POTW:	OFF-SITE:	TOTAL:	12000.0000
			12000.0000	0.0000		
1987	Nitric Acid	RELEASES (LBS.):	FUGITIVE AIR:	STACK AIR:	WATER:	
			0.0000	0.0000	0.0000	
			INJECT.:	LAND:	TOTAL:	0.0000
			0.0000	0.0000		
		TRANSFERS (LBS.):	POTW:	OFF-SITE:	TOTAL:	11279.0000
			11279.0000	0.0000		
1987	Phosphoric Acid	RELEASES (LBS.):	FUGITIVE AIR:	STACK AIR:	WATER:	
			0.0000	0.0000	0.0000	
			INJECT.:	LAND:	TOTAL:	0.0000
			0.0000	0.0000		
		TRANSFERS (LBS.):	POTW:	OFF-SITE:	TOTAL:	12560.0000
			12560.0000	0.0000		
1987	Sodium Hydroxide (solution)	RELEASES (LBS.):	FUGITIVE AIR:	STACK AIR:	WATER:	
			0.0000	0.0000	0.0000	
			INJECT.:	LAND:	TOTAL:	0.0000
			0.0000	0.0000		
		TRANSFERS (LBS.):	POTW:	OFF-SITE:	TOTAL:	57000.0000
			57000.0000	0.0000		

06009002532 Crown Beverage Packaging Inc. Plant #481 1951 Fairway Dr 216
 CAD980896245 DISTANCE FROM SITE: 0.99 Miles San Leandro, CA 94577-5634
 94577CNTNN1951F DIRECTION FROM SITE: Southeast COUNTY: Alameda

SIC CODE: 3411 CONTACT: Lawrence Schneider (510) 895-1144

1994	Xylene (mixed Isomers)	RELEASES (LBS.):	FUGITIVE AIR:	STACK AIR:	WATER:	
			14818.0000	6668.0000	0.0000	
			INJECT.:	LAND:	TOTAL:	21486.0000
			0.0000	0.0000		
		TRANSFERS (LBS.):	POTW:	OFF-SITE:	TOTAL:	0.0000
			0.0000	0.0000		
1994	Methyl Isobutyl Ketone	RELEASES (LBS.):	FUGITIVE AIR:	STACK AIR:	WATER:	
			2241.0000	1031.0000	0.0000	
			INJECT.:	LAND:	TOTAL:	3272.0000
			0.0000	0.0000		
		TRANSFERS (LBS.):	POTW:	OFF-SITE:	TOTAL:	1100.0000
			0.0000	1100.0000		
1994	Glycol Ethers	RELEASES (LBS.):	FUGITIVE AIR:	STACK AIR:	WATER:	
			17205.0000	9360.0000	0.0000	
			INJECT.:	LAND:	TOTAL:	26565.0000
			0.0000	0.0000		
		TRANSFERS (LBS.):	POTW:	OFF-SITE:	TOTAL:	4300.0000
			0.0000	4300.0000		
1994	N-butyl Alcohol	RELEASES (LBS.):	FUGITIVE AIR:	STACK AIR:	WATER:	
			4176.0000	1879.0000	0.0000	
			INJECT.:	LAND:	TOTAL:	6055.0000
			0.0000	0.0000		
		TRANSFERS (LBS.):	POTW:	OFF-SITE:	TOTAL:	0.0000
			0.0000	0.0000		

ERIS ENVIRONMENTAL DATA REPORT
 TOXIC RELEASE INVENTORY SYSTEM OF 1994
 TRI - PLOTTABLE SITES - PAGE 17

ERIS Report #185141A

Aug 12, 1997

ERIS ID	FACILITY ID	FACILITY	ADDRESS	MAP ID
YEAR: 1994		CHEMICAL: Ethylbenzene		
RELEASES (LBS.):	FUGITIVE AIR:	3162.0000	STACK AIR:	1423.0000
	INJECT.:	0.0000	LAND:	0.0000
TRANSFERS (LBS.):	POTW:	0.0000	OFF-SITE:	0.0000
				WATER: 0.0000
				TOTAL: 4585.0000
				TOTAL: 0.0000
YEAR: 1993		CHEMICAL: Glycol Ethers		
RELEASES (LBS.):	FUGITIVE AIR:	11000.0000	STACK AIR:	6000.0000
	INJECT.:	0.0000	LAND:	0.0000
TRANSFERS (LBS.):	POTW:	0.0000	OFF-SITE:	3500.0000
				WATER: 0.0000
				TOTAL: 17000.0000
				TOTAL: 3500.0000
YEAR: 1993		CHEMICAL: Xylene (mixed Isomers)		
RELEASES (LBS.):	FUGITIVE AIR:	13000.0000	STACK AIR:	5700.0000
	INJECT.:	0.0000	LAND:	0.0000
TRANSFERS (LBS.):	POTW:	0.0000	OFF-SITE:	0.0000
				WATER: 0.0000
				TOTAL: 18700.0000
				TOTAL: 0.0000
YEAR: 1993		CHEMICAL: Methyl Isobutyl Ketone		
RELEASES (LBS.):	FUGITIVE AIR:	4400.0000	STACK AIR:	250.0000
	INJECT.:	0.0000	LAND:	0.0000
TRANSFERS (LBS.):	POTW:	0.0000	OFF-SITE:	10000.0000
				WATER: 0.0000
				TOTAL: 4650.0000
				TOTAL: 10000.0000
YEAR: 1993		CHEMICAL: Ethylbenzene		
RELEASES (LBS.):	FUGITIVE AIR:	2700.0000	STACK AIR:	1200.0000
	INJECT.:	0.0000	LAND:	0.0000
TRANSFERS (LBS.):	POTW:	0.0000	OFF-SITE:	0.0000
				WATER: 0.0000
				TOTAL: 3900.0000
				TOTAL: 0.0000
YEAR: 1993		CHEMICAL: N-butyl Alcohol		
RELEASES (LBS.):	FUGITIVE AIR:	3200.0000	STACK AIR:	1500.0000
	INJECT.:	0.0000	LAND:	0.0000
TRANSFERS (LBS.):	POTW:	0.0000	OFF-SITE:	0.0000
				WATER: 0.0000
				TOTAL: 4700.0000
				TOTAL: 0.0000
YEAR: 1992		CHEMICAL: Xylene (mixed Isomers)		
RELEASES (LBS.):	FUGITIVE AIR:	12000.0000	STACK AIR:	6000.0000
	INJECT.:	0.0000	LAND:	0.0000
TRANSFERS (LBS.):	POTW:	0.0000	OFF-SITE:	0.0000
				WATER: 0.0000
				TOTAL: 18000.0000
				TOTAL: 0.0000
YEAR: 1992		CHEMICAL: Methyl Isobutyl Ketone		
RELEASES (LBS.):	FUGITIVE AIR:	7900.0000	STACK AIR:	250.0000
	INJECT.:	0.0000	LAND:	0.0000
TRANSFERS (LBS.):	POTW:	0.0000	OFF-SITE:	18000.0000
				WATER: 0.0000
				TOTAL: 8150.0000
				TOTAL: 18000.0000
YEAR: 1992		CHEMICAL: Ethylbenzene		
RELEASES (LBS.):	FUGITIVE AIR:	2500.0000	STACK AIR:	1100.0000
	INJECT.:	0.0000	LAND:	0.0000
TRANSFERS (LBS.):	POTW:	0.0000	OFF-SITE:	0.0000
				WATER: 0.0000
				TOTAL: 3600.0000
				TOTAL: 0.0000
YEAR: 1992		CHEMICAL: N-butyl Alcohol		
RELEASES (LBS.):	FUGITIVE AIR:	3500.0000	STACK AIR:	2200.0000
	INJECT.:	0.0000	LAND:	0.0000
TRANSFERS (LBS.):	POTW:	0.0000	OFF-SITE:	0.0000
				WATER: 0.0000
				TOTAL: 5700.0000
				TOTAL: 0.0000
YEAR: 1992		CHEMICAL: Glycol Ethers		
RELEASES (LBS.):	FUGITIVE AIR:	13000.0000	STACK AIR:	3600.0000
	INJECT.:	0.0000	LAND:	0.0000
TRANSFERS (LBS.):	POTW:	0.0000	OFF-SITE:	12000.0000
				WATER: 0.0000
				TOTAL: 16600.0000
				TOTAL: 12000.0000
YEAR: 1991		CHEMICAL: Xylene (mixed Isomers)		
RELEASES (LBS.):	FUGITIVE AIR:	8100.0000	STACK AIR:	4000.0000
	INJECT.:	0.0000	LAND:	0.0000
TRANSFERS (LBS.):	POTW:	0.0000	OFF-SITE:	22000.0000
				WATER: 0.0000
				TOTAL: 12100.0000
				TOTAL: 22000.0000
YEAR: 1991		CHEMICAL: N-butyl Alcohol		
RELEASES (LBS.):	FUGITIVE AIR:	2500.0000	STACK AIR:	1500.0000
	INJECT.:	0.0000	LAND:	0.0000
TRANSFERS (LBS.):	POTW:	0.0000	OFF-SITE:	5800.0000
				WATER: 0.0000
				TOTAL: 4000.0000
				TOTAL: 5800.0000
YEAR: 1991		CHEMICAL: Glycol Ethers		
RELEASES (LBS.):	FUGITIVE AIR:	6000.0000	STACK AIR:	2900.0000
	INJECT.:	0.0000	LAND:	0.0000
TRANSFERS (LBS.):	POTW:	0.0000	OFF-SITE:	14000.0000
				WATER: 0.0000
				TOTAL: 8900.0000
				TOTAL: 14000.0000

ERIS ENVIRONMENTAL DATA REPORT
 TOXIC RELEASE INVENTORY SYSTEM OF 1994
 TRI - PLOTTABLE SITES - PAGE 18

ERIS Report #185141A

Aug 12, 1997

ERIS ID	FACILITY	ADDRESS	MAP ID
YEAR: 1990	CHEMICAL: N-butyl Alcohol		
RELEASES (LBS.):	FUGITIVE AIR: 2800.0000	STACK AIR: 1300.0000	WATER: 0.0000
	INJECT.: 0.0000	LAND: 0.0000	TOTAL: 4100.0000
TRANSFERS (LBS.):	POTW: 0.0000	OFF-SITE: 0.0000	TOTAL: 0.0000
YEAR: 1990	CHEMICAL: Xylene (mixed Isomers)		
RELEASES (LBS.):	FUGITIVE AIR: 8500.0000	STACK AIR: 3800.0000	WATER: 0.0000
	INJECT.: 0.0000	LAND: 0.0000	TOTAL: 12300.0000
TRANSFERS (LBS.):	POTW: 0.0000	OFF-SITE: 0.0000	TOTAL: 0.0000
YEAR: 1990	CHEMICAL: Glycol Ethers		
RELEASES (LBS.):	FUGITIVE AIR: 11000.0000	STACK AIR: 4400.0000	WATER: 0.0000
	INJECT.: 0.0000	LAND: 0.0000	TOTAL: 15400.0000
TRANSFERS (LBS.):	POTW: 0.0000	OFF-SITE: 0.0000	TOTAL: 0.0000
YEAR: 1989	CHEMICAL: Xylene (mixed Isomers)		
RELEASES (LBS.):	FUGITIVE AIR: 6000.0000	STACK AIR: 2700.0000	WATER: 0.0000
	INJECT.: 0.0000	LAND: 0.0000	TOTAL: 8700.0000
TRANSFERS (LBS.):	POTW: 0.0000	OFF-SITE: 3100.0000	TOTAL: 3100.0000
YEAR: 1989	CHEMICAL: N-butyl Alcohol		
RELEASES (LBS.):	FUGITIVE AIR: 2400.0000	STACK AIR: 1100.0000	WATER: 0.0000
	INJECT.: 0.0000	LAND: 0.0000	TOTAL: 3500.0000
TRANSFERS (LBS.):	POTW: 0.0000	OFF-SITE: 1200.0000	TOTAL: 1200.0000
YEAR: 1989	CHEMICAL: Methyl Isobutyl Ketone		
RELEASES (LBS.):	FUGITIVE AIR: 2000.0000	STACK AIR: 750.0000	WATER: 0.0000
	INJECT.: 0.0000	LAND: 0.0000	TOTAL: 2750.0000
TRANSFERS (LBS.):	POTW: 0.0000	OFF-SITE: 1000.0000	TOTAL: 1000.0000
YEAR: 1988	CHEMICAL: N-butyl Alcohol		
RELEASES (LBS.):	FUGITIVE AIR: 1655.0000	STACK AIR: 750.0000	WATER: 0.0000
	INJECT.: 0.0000	LAND: 0.0000	TOTAL: 2405.0000
TRANSFERS (LBS.):	POTW: 0.0000	OFF-SITE: 2256.0000	TOTAL: 2256.0000
YEAR: 1988	CHEMICAL: Xylene (mixed Isomers)		
RELEASES (LBS.):	FUGITIVE AIR: 6423.0000	STACK AIR: 2890.0000	WATER: 0.0000
	INJECT.: 0.0000	LAND: 0.0000	TOTAL: 9313.0000
TRANSFERS (LBS.):	POTW: 0.0000	OFF-SITE: 8759.0000	TOTAL: 8759.0000
YEAR: 1988	CHEMICAL: Methyl Isobutyl Ketone		
RELEASES (LBS.):	FUGITIVE AIR: 3912.0000	STACK AIR: 1760.0000	WATER: 0.0000
	INJECT.: 0.0000	LAND: 0.0000	TOTAL: 5672.0000
TRANSFERS (LBS.):	POTW: 0.0000	OFF-SITE: 5335.0000	TOTAL: 5335.0000
YEAR: 1987	CHEMICAL: Methyl Isobutyl Ketone		
RELEASES (LBS.):	FUGITIVE AIR: 2108.0000	STACK AIR: 3057.0000	WATER: 0.0000
	INJECT.: 0.0000	LAND: 0.0000	TOTAL: 5165.0000
TRANSFERS (LBS.):	POTW: 0.0000	OFF-SITE: 3432.0000	TOTAL: 3432.0000
YEAR: 1987	CHEMICAL: Toluene		
RELEASES (LBS.):	FUGITIVE AIR: 9395.0000	STACK AIR: 898.0000	WATER: 0.0000
	INJECT.: 0.0000	LAND: 0.0000	TOTAL: 10293.0000
TRANSFERS (LBS.):	POTW: 0.0000	OFF-SITE: 2538.0000	TOTAL: 2538.0000
YEAR: 1987	CHEMICAL: Xylene (mixed Isomers)		
RELEASES (LBS.):	FUGITIVE AIR: 2776.0000	STACK AIR: 4010.0000	WATER: 0.0000
	INJECT.: 0.0000	LAND: 0.0000	TOTAL: 6786.0000
TRANSFERS (LBS.):	POTW: 0.0000	OFF-SITE: 4502.0000	TOTAL: 4502.0000

06009002539	Latchford Glass Co. Plant 1	1940 Fairway Dr	223
CAD009145046	DISTANCE FROM SITE: 1.02 Miles	San Leandro, CA 94577-5631	
94577LTCHF1940F	DIRECTION FROM SITE: Southeast	COUNTY: Alameda	

SIC CODE: 3221 CONTACT: Patricia Gehl (213) 587-7221

ERIS ENVIRONMENTAL DATA REPORT
 TOXIC RELEASE INVENTORY SYSTEM OF 1994
 TRI - PLOTTABLE SITES - PAGE 19

ERIS Report #185141A

Aug 12, 1997

ERIS ID	FACILITY	ADDRESS	MAP ID
---------	----------	---------	--------

YEAR: 1988	CHEMICAL: Chromium		
RELEASES (LBS.):	FUGITIVE AIR: 0.0000	STACK AIR: 0.0000	WATER: 0.0000
	INJECT.: 0.0000	LAND: 0.0000	TOTAL: 0.0000
TRANSFERS (LBS.):	POTW: 0.0000	OFF-SITE: 78952.0000	TOTAL: 78952.0000
<hr/>			
06009002552	Triangle Coatings Inc.	1930 Fairway Dr	230
CAD982330243	DISTANCE FROM SITE: 1.04 Miles	San Leandro, CA 94577-5631	
94577TRNGL1930F	DIRECTION FROM SITE: Southeast	COUNTY: Alameda	

SIC CODE: 2851 CONTACT: Ned B. Kisner (510) 895-8000

YEAR: 1994	CHEMICAL: Zinc (fume Or Dust)		
RELEASES (LBS.):	FUGITIVE AIR: 0.0000	STACK AIR: 0.0000	WATER: 0.0000
	INJECT.: 0.0000	LAND: 0.0000	TOTAL: 0.0000
TRANSFERS (LBS.):	POTW: 0.0000	OFF-SITE: 0.0000	TOTAL: 0.0000

YEAR: 1994	CHEMICAL: Xylene (mixed Isomers)		
RELEASES (LBS.):	FUGITIVE AIR: 250.0000	STACK AIR: 250.0000	WATER: 0.0000
	INJECT.: 0.0000	LAND: 0.0000	TOTAL: 500.0000
TRANSFERS (LBS.):	POTW: 0.0000	OFF-SITE: 5641.0000	TOTAL: 5641.0000

YEAR: 1993	CHEMICAL: Xylene (mixed Isomers)		
RELEASES (LBS.):	FUGITIVE AIR: 750.0000	STACK AIR: 250.0000	WATER: 0.0000
	INJECT.: 0.0000	LAND: 0.0000	TOTAL: 1000.0000
TRANSFERS (LBS.):	POTW: 0.0000	OFF-SITE: 5903.0000	TOTAL: 5903.0000

YEAR: 1993	CHEMICAL: 1,1,1-trichloroethane		
RELEASES (LBS.):	FUGITIVE AIR: 250.0000	STACK AIR: 250.0000	WATER: 0.0000
	INJECT.: 0.0000	LAND: 0.0000	TOTAL: 500.0000
TRANSFERS (LBS.):	POTW: 0.0000	OFF-SITE: 0.0000	TOTAL: 0.0000

YEAR: 1992	CHEMICAL: 1,1,1-trichloroethane		
RELEASES (LBS.):	FUGITIVE AIR: 250.0000	STACK AIR: 250.0000	WATER: 0.0000
	INJECT.: 0.0000	LAND: 0.0000	TOTAL: 500.0000
TRANSFERS (LBS.):	POTW: 0.0000	OFF-SITE: 0.0000	TOTAL: 0.0000

YEAR: 1992	CHEMICAL: Xylene (mixed Isomers)		
RELEASES (LBS.):	FUGITIVE AIR: 750.0000	STACK AIR: 250.0000	WATER: 0.0000
	INJECT.: 0.0000	LAND: 0.0000	TOTAL: 1000.0000
TRANSFERS (LBS.):	POTW: 0.0000	OFF-SITE: 6600.0000	TOTAL: 6600.0000

YEAR: 1991	CHEMICAL: Xylene (mixed Isomers)		
RELEASES (LBS.):	FUGITIVE AIR: 750.0000	STACK AIR: 250.0000	WATER: 0.0000
	INJECT.: 0.0000	LAND: 0.0000	TOTAL: 1000.0000
TRANSFERS (LBS.):	POTW: 0.0000	OFF-SITE: 6571.0000	TOTAL: 6571.0000

YEAR: 1991	CHEMICAL: 1,1,1-trichloroethane		
RELEASES (LBS.):	FUGITIVE AIR: 750.0000	STACK AIR: 250.0000	WATER: 0.0000
	INJECT.: 0.0000	LAND: 0.0000	TOTAL: 1000.0000
TRANSFERS (LBS.):	POTW: 0.0000	OFF-SITE: 0.0000	TOTAL: 0.0000

YEAR: 1990	CHEMICAL: 1,1,1-trichloroethane		
RELEASES (LBS.):	FUGITIVE AIR: 250.0000	STACK AIR: 250.0000	WATER: 0.0000
	INJECT.: 0.0000	LAND: 0.0000	TOTAL: 500.0000
TRANSFERS (LBS.):	POTW: 0.0000	OFF-SITE: 0.0000	TOTAL: 0.0000

YEAR: 1989	CHEMICAL: Xylene (mixed Isomers)		
RELEASES (LBS.):	FUGITIVE AIR: 750.0000	STACK AIR: 250.0000	WATER: 0.0000
	INJECT.: 0.0000	LAND: 0.0000	TOTAL: 1000.0000
TRANSFERS (LBS.):	POTW: 0.0000	OFF-SITE: 0.0000	TOTAL: 0.0000

YEAR: 1989	CHEMICAL: Toluene		
RELEASES (LBS.):	FUGITIVE AIR: 250.0000	STACK AIR: 250.0000	WATER: 0.0000
	INJECT.: 0.0000	LAND: 0.0000	TOTAL: 500.0000
TRANSFERS (LBS.):	POTW: 0.0000	OFF-SITE: 0.0000	TOTAL: 0.0000

ERIS ENVIRONMENTAL DATA REPORT
 TOXIC RELEASE INVENTORY SYSTEM OF 1994
 TRI - PLOTTABLE SITES - PAGE 20

ERIS Report #185141A

Aug 12, 1997

ERIS ID	FACILITY	ADDRESS	MAP ID
YEAR: 1989	CHEMICAL: 1,1,1-trichloroethane		
RELEASES (LBS.):	FUGITIVE AIR: 750.0000	STACK AIR: 250.0000	WATER: 0.0000
	INJECT.: 0.0000	LAND: 0.0000	TOTAL: 1000.0000
TRANSFERS (LBS.):	POTW: 0.0000	OFF-SITE: 0.0000	TOTAL: 0.0000
YEAR: 1988	CHEMICAL: Xylene (mixed Isomers)		
RELEASES (LBS.):	FUGITIVE AIR: 250.0000	STACK AIR: 250.0000	WATER: 0.0000
	INJECT.: 0.0000	LAND: 0.0000	TOTAL: 500.0000
TRANSFERS (LBS.):	POTW: 0.0000	OFF-SITE: 0.0000	TOTAL: 0.0000
YEAR: 1988	CHEMICAL: 1,1,1-trichloroethane		
RELEASES (LBS.):	FUGITIVE AIR: 250.0000	STACK AIR: 250.0000	WATER: 0.0000
	INJECT.: 0.0000	LAND: 0.0000	TOTAL: 500.0000
TRANSFERS (LBS.):	POTW: 0.0000	OFF-SITE: 0.0000	TOTAL: 0.0000
YEAR: 1987	CHEMICAL: Xylene (mixed Isomers)		
RELEASES (LBS.):	FUGITIVE AIR: 250.0000	STACK AIR: 250.0000	WATER: 0.0000
	INJECT.: 0.0000	LAND: 0.0000	TOTAL: 500.0000
TRANSFERS (LBS.):	POTW: 0.0000	OFF-SITE: 2100.0000	TOTAL: 2100.0000
06009002544	United States Printing Ink Corp.	14465 Griffith St	344
CAT000646364	DISTANCE FROM SITE: 1.38 Miles	San Leandro, CA 94577-6701	
94577NTDST14465	DIRECTION FROM SITE: Southeast	COUNTY: Alameda	
SIC CODE: 2893	CONTACT: Richard A. Goldbach	(201) 933-7100	
YEAR: 1991	CHEMICAL: Barium Compounds		
RELEASES (LBS.):	FUGITIVE AIR: 0.0000	STACK AIR: 0.0000	WATER: 0.0000
	INJECT.: 0.0000	LAND: 0.0000	TOTAL: 0.0000
TRANSFERS (LBS.):	POTW: 0.0000	OFF-SITE: 0.0000	TOTAL: 0.0000
YEAR: 1990	CHEMICAL: Barium Compounds		
RELEASES (LBS.):	FUGITIVE AIR: 0.0000	STACK AIR: 0.0000	WATER: 0.0000
	INJECT.: 0.0000	LAND: 0.0000	TOTAL: 0.0000
TRANSFERS (LBS.):	POTW: 0.0000	OFF-SITE: 0.0000	TOTAL: 0.0000
YEAR: 1990	CHEMICAL: Copper Compounds		
RELEASES (LBS.):	FUGITIVE AIR: 0.0000	STACK AIR: 0.0000	WATER: 0.0000
	INJECT.: 0.0000	LAND: 0.0000	TOTAL: 0.0000
TRANSFERS (LBS.):	POTW: 0.0000	OFF-SITE: 0.0000	TOTAL: 0.0000
YEAR: 1989	CHEMICAL: Barium Compounds		
RELEASES (LBS.):	FUGITIVE AIR: 0.0000	STACK AIR: 0.0000	WATER: 0.0000
	INJECT.: 0.0000	LAND: 0.0000	TOTAL: 0.0000
TRANSFERS (LBS.):	POTW: 0.0000	OFF-SITE: 0.0000	TOTAL: 0.0000
YEAR: 1989	CHEMICAL: Copper Compounds		
RELEASES (LBS.):	FUGITIVE AIR: 0.0000	STACK AIR: 0.0000	WATER: 0.0000
	INJECT.: 0.0000	LAND: 0.0000	TOTAL: 0.0000
TRANSFERS (LBS.):	POTW: 0.0000	OFF-SITE: 0.0000	TOTAL: 0.0000
YEAR: 1988	CHEMICAL: Barium Compounds		
RELEASES (LBS.):	FUGITIVE AIR: 0.0000	STACK AIR: 0.0000	WATER: 0.0000
	INJECT.: 0.0000	LAND: 0.0000	TOTAL: 0.0000
TRANSFERS (LBS.):	POTW: 0.0000	OFF-SITE: 0.0000	TOTAL: 0.0000
YEAR: 1988	CHEMICAL: Copper Compounds		
RELEASES (LBS.):	FUGITIVE AIR: 0.0000	STACK AIR: 0.0000	WATER: 0.0000
	INJECT.: 0.0000	LAND: 0.0000	TOTAL: 0.0000
TRANSFERS (LBS.):	POTW: 0.0000	OFF-SITE: 0.0000	TOTAL: 0.0000
YEAR: 1987	CHEMICAL: Copper Compounds		
RELEASES (LBS.):	FUGITIVE AIR: 0.0000	STACK AIR: 0.0000	WATER: 0.0000
	INJECT.: 0.0000	LAND: 0.0000	TOTAL: 0.0000
TRANSFERS (LBS.):	POTW: 0.0000	OFF-SITE: 0.0000	TOTAL: 0.0000

ERIIS ENVIRONMENTAL DATA REPORT
TOXIC RELEASE INVENTORY SYSTEM OF 1994
TRI - PLOTTABLE SITES - PAGE 21

ERIIS Report #185141A

Aug 12, 1997

ERIIS ID
EPA ID
FACILITY ID FACILITY ADDRESS MAP ID

YEAR: 1987 CHEMICAL: Barium Compounds

RELEASES (LBS.):	FUGITIVE AIR:	0.0000	STACK AIR:	0.0000	WATER:	0.0000		
	INJECT.:	0.0000	LAND:	0.0000	TOTAL:		0.0000	
TRANSFERS (LBS.):	POTW:	0.0000	OFF-SITE:	0.0000	TOTAL:		0.0000	

ERIIS ENVIRONMENTAL DATA REPORT
CALIFORNIA CORTESE LIST
CORTS - PLOTTABLE SITES - PAGE 1

ERIIS Report #185141A

Aug 12, 1997

ERIIS ID	FACILITY	ADDRESS	MAP ID
06025001135	Simpson Manufacturing DISTANCE FROM SITE: 0.00 Miles DIRECTION FROM SITE: Site REGULATED BY: Ltnka	1532 Doolittle Dr San Leandro, CA 94577-2228 COUNTY: Alameda	1
06025001136	Rouse & Associates DISTANCE FROM SITE: 0.01 Miles DIRECTION FROM SITE: Southeast REGULATED BY: Ltnka	1555 Doolittle Dr San Leandro, CA 94577-2239 COUNTY: Alameda	2
06025001137	Airco DISTANCE FROM SITE: 0.09 Miles DIRECTION FROM SITE: Southeast REGULATED BY: Ltnka	1590 Doolittle Dr San Leandro, CA 94577-2228 COUNTY: Alameda	12
06025001227	At&t DISTANCE FROM SITE: 0.20 Miles DIRECTION FROM SITE: Southeast REGULATED BY: Ltnka	1717 Doolittle Dr San Leandro, CA 94577-2231 COUNTY: Alameda	27
06025001132	Prescolite DISTANCE FROM SITE: 0.22 Miles DIRECTION FROM SITE: Northwest REGULATED BY: Ltnka	1251 Doolittle Dr San Leandro, CA 94577-2221 COUNTY: Alameda	29
06025001205	Chevron DISTANCE FROM SITE: 0.29 Miles DIRECTION FROM SITE: Southeast REGULATED BY: Ltnka	2040 Williams St San Leandro, CA 94577-2306 COUNTY: Alameda	38
06025001127	Wr Grace & Company DISTANCE FROM SITE: 0.30 Miles DIRECTION FROM SITE: Northwest REGULATED BY: Ltnka	2140 Davis St San Leandro, CA 94577-2202 COUNTY: Alameda	43
06025001206	Crown Zellerbach DISTANCE FROM SITE: 0.31 Miles DIRECTION FROM SITE: Southeast REGULATED BY: Ltnka	2101 Williams St San Leandro, CA 94577-3224 COUNTY: Alameda	46
06025001111	Smiser Trucking Yard DISTANCE FROM SITE: 0.32 Miles DIRECTION FROM SITE: Southwest REGULATED BY: Ltnka	1755 Aurora Dr San Leandro, CA 94577-3103 COUNTY: Alameda	48
06025001224	Kuhl Property DISTANCE FROM SITE: 0.36 Miles DIRECTION FROM SITE: Northwest REGULATED BY: Ltnka	24202424 Davis St San Leandro, CA 94577 COUNTY: Alameda	62

ERIIS ENVIRONMENTAL DATA REPORT
 CALIFORNIA CORTESE LIST
 CORTS - PLOTTABLE SITES - PAGE 2

ERIIS Report #185141A

Aug 12, 1997

ERIIS ID	FACILITY	ADDRESS	MAP ID
06025001128	Hohener Meat Company, Inc. DISTANCE FROM SITE: 0.38 Miles DIRECTION FROM SITE: Northwest	2500 Davis St San Leandro, CA 94577-2210 COUNTY: Alameda	66
	REGULATED BY: Ltnka		
06025001126	Lasley's Truck Station DISTANCE FROM SITE: 0.40 Miles DIRECTION FROM SITE: Northeast	1946 Davis St San Leandro, CA 94577-1256 COUNTY: Alameda	73
	REGULATED BY: Ltnka		
06025001129	Davis Street Transfer Station DISTANCE FROM SITE: 0.43 Miles DIRECTION FROM SITE: Northwest	2615 Davis St San Leandro, CA 94577-2211 COUNTY: Alameda	85
	REGULATED BY: Ltnka		
06025001139	Likit Window DISTANCE FROM SITE: 0.43 Miles DIRECTION FROM SITE: Northwest	888 Doolittle Dr San Leandro, CA 94577-1020 COUNTY: Alameda	88
	REGULATED BY: Ltnka		
06025001140	Bay County Properties DISTANCE FROM SITE: 0.43 Miles DIRECTION FROM SITE: Northwest	900 Doolittle Dr San Leandro, CA 94577-1029 COUNTY: Alameda	86
	REGULATED BY: Ltnka		
06025001124	Bp Oil/mobil DISTANCE FROM SITE: 0.44 Miles DIRECTION FROM SITE: Northeast	1933 Davis St San Leandro, CA 94577-1260 COUNTY: Alameda	93
	REGULATED BY: Ltnka		
06025001125	Kaiser Aluminum DISTANCE FROM SITE: 0.44 Miles DIRECTION FROM SITE: Northeast	1937 Davis St San Leandro, CA 94577-1262 COUNTY: Alameda	94
	REGULATED BY: Ltnka		
06025001130	Petalulma Fire Department Hq DISTANCE FROM SITE: 0.44 Miles DIRECTION FROM SITE: Northwest	2627 Davis St San Leandro, CA 94577-2211 COUNTY: Alameda	91
	REGULATED BY: Ltnka		
06025001177	Goldenberg Property DISTANCE FROM SITE: 0.44 Miles DIRECTION FROM SITE: Southwest	1791 Neptune Dr San Leandro, CA 94577-3126 COUNTY: Alameda	90
	REGULATED BY: Ltnka		
06025001123	Westgate Project DISTANCE FROM SITE: 0.45 Miles DIRECTION FROM SITE: Northeast	1933 Davis St San Leandro, CA 94577-1260 COUNTY: Alameda	96
	REGULATED BY: Ltnka		

ERIIS ENVIRONMENTAL DATA REPORT
 CALIFORNIA CORTESE LIST
 CORTS - PLOTTABLE SITES - PAGE 3

ERIIS Report #185141A

Aug 12, 1997

ERIIS ID	FACILITY	ADDRESS	MAP ID
06025001138	Walsh Property DISTANCE FROM SITE: 0.45 Miles DIRECTION FROM SITE: Northwest	844 Doolittle Dr San Leandro, CA 94577-1020 COUNTY: Alameda	95
	REGULATED BY: Ltnka		
06025001223	Lincoln Property Company DISTANCE FROM SITE: 0.48 Miles DIRECTION FROM SITE: Southeast	19461958 Williams St San Leandro, CA COUNTY:	101
	REGULATED BY: Ltnka		
06025001115	Bruzzone Property DISTANCE FROM SITE: 0.49 Miles DIRECTION FROM SITE: Northeast	990 Beecher St San Leandro, CA 94577-1250 COUNTY: Alameda	108
	REGULATED BY: Ltnka		
06025001168	Owens-corning DISTANCE FROM SITE: 0.58 Miles DIRECTION FROM SITE: Southeast	2001 Marina Blvd San Leandro, CA 94577-3204 COUNTY: Alameda	119
	REGULATED BY: Calsi		
06025001169	Owens-corning Fiberglass Corp DISTANCE FROM SITE: 0.58 Miles DIRECTION FROM SITE: Southeast	2001 Marina Blvd San Leandro, CA 94577-3204 COUNTY: Alameda	122
	REGULATED BY: Ltnka		
06025001167	Caltrans DISTANCE FROM SITE: 0.59 Miles DIRECTION FROM SITE: Southeast	1993 Marina Blvd San Leandro, CA 94577-3246 COUNTY: Alameda	125
	REGULATED BY: Ltnka		
06025001197	Middleton Welders Supply DISTANCE FROM SITE: 0.63 Miles DIRECTION FROM SITE: Northeast	1771 Timothy Dr San Leandro, CA 94577-2313 COUNTY: Alameda	131
	REGULATED BY: Ltnka		
06025001166	Exxon DISTANCE FROM SITE: 0.65 Miles DIRECTION FROM SITE: Southeast	1790 Marina Blvd San Leandro, CA 94577-4203 COUNTY: Alameda	134
	REGULATED BY: Ltnka		
06025001153	Hester Street DISTANCE FROM SITE: 0.82 Miles DIRECTION FROM SITE: Northwest	425 Hester St San Leandro, CA 94577-1025 COUNTY: Alameda	166
	REGULATED BY: Ltnka		
06025001165	Lucky Distribution DISTANCE FROM SITE: 0.84 Miles DIRECTION FROM SITE: Southeast	1701 Marina Blvd San Leandro, CA 94577-4202 COUNTY: Alameda	170
	REGULATED BY: Ltnka		

ERIIS ENVIRONMENTAL DATA REPORT
 CALIFORNIA CORTESE LIST
 CORTS - PLOTTABLE SITES - PAGE 4

ERIIS Report #185141A

Aug 12, 1997

ERIIS ID	FACILITY	ADDRESS	MAP ID
06025001189	Canteen Corp DISTANCE FROM SITE: 0.85 Miles DIRECTION FROM SITE: Southeast	1959 Republic Ave San Leandro, CA 94577-4220 COUNTY: Alameda	173
	REGULATED BY: Ltnka		
06025001152	Schmitz Meats DISTANCE FROM SITE: 0.86 Miles DIRECTION FROM SITE: Northwest	410 Hester St San Leandro, CA 94577-1024 COUNTY: Alameda	178
	REGULATED BY: Ltnka		
06025001171	Edwards Heat Treating DISTANCE FROM SITE: 0.87 Miles DIRECTION FROM SITE: Northwest	642 McCormick St San Leandro, CA 94577-1110 COUNTY: Alameda	183
	REGULATED BY: Ltnka		
06025001172	Aerove Pacific DISTANCE FROM SITE: 0.87 Miles DIRECTION FROM SITE: Southeast	2420 Merced St San Leandro, CA 94577-4211 COUNTY: Alameda	181
	REGULATED BY: Ltnka		
06025001173	Aerovoe DISTANCE FROM SITE: 0.87 Miles DIRECTION FROM SITE: Southeast	2424 Merced St San Leandro, CA 94577-4211 COUNTY: Alameda	180
	REGULATED BY: Ltnka		
06025001204	Leuteneker Inc DISTANCE FROM SITE: 0.92 Miles DIRECTION FROM SITE: Northwest	476 Whitney St San Leandro, CA 94577-1112 COUNTY: Alameda	195
	REGULATED BY: Ltnka		
06025001102	Safeway Milk Plant DISTANCE FROM SITE: 0.93 Miles DIRECTION FROM SITE: Northwest	2000 Adams Ave San Leandro, CA 94577-1008 COUNTY: Alameda	200
	REGULATED BY: Ltnka		
06025001133	Chevron DISTANCE FROM SITE: 0.93 Miles DIRECTION FROM SITE: Southeast	13700 Doolittle Dr San Leandro, CA 94577-5551 COUNTY: Alameda	197
	REGULATED BY: Ltnka		
06025001103	Vijon Laboratories DISTANCE FROM SITE: 0.94 Miles DIRECTION FROM SITE: Northwest	2055 Adams Ave San Leandro, CA 94577-1007 COUNTY: Alameda	204
	REGULATED BY: Ltnka		
06025001118	Ok Intermodal Inc DISTANCE FROM SITE: 0.94 Miles DIRECTION FROM SITE: Southeast	13700 Catalina St San Leandro, CA 94577-5502 COUNTY: Alameda	201
	REGULATED BY: Ltnka		

ERIIS ENVIRONMENTAL DATA REPORT
 CALIFORNIA CORTESE LIST
 CORTS - PLOTTABLE SITES - PAGE 5

ERIIS Report #185141A

Aug 12, 1997

ERIIS ID	FACILITY	ADDRESS	MAP ID
06025001179	Rodding-cleaning Services DISTANCE FROM SITE: 0.96 Miles DIRECTION FROM SITE: Southeast	2585 Nicholson St San Leandro, CA 94577-4216 COUNTY: Alameda	205
	REGULATED BY: Ltnka		
06025001178	San Leandro Disposal DISTANCE FROM SITE: 0.99 Miles DIRECTION FROM SITE: Southeast	2626 Nicholson St San Leandro, CA 94577-4219 COUNTY: Alameda	217
	REGULATED BY: Ltnka		
06025001119	Penhall DISTANCE FROM SITE: 1.00 Miles DIRECTION FROM SITE: Southeast	13750 Catalina St San Leandro, CA 94577-5502 COUNTY: Alameda	219
	REGULATED BY: Ltnka		
06025001174	Reynolds And Brown DISTANCE FROM SITE: 1.02 Miles DIRECTION FROM SITE: Southeast	2565 Merced St San Leandro, CA 94577-4207 COUNTY: Alameda	226
	REGULATED BY: Ltnka		
06025000948	Turrini DISTANCE FROM SITE: 1.08 Miles DIRECTION FROM SITE: Northeast	342 105th Ave Oakland, CA 94603-2937 COUNTY: Alameda	237
	REGULATED BY: Ltnka		
06025000949	Verl's Construction Inc DISTANCE FROM SITE: 1.09 Miles DIRECTION FROM SITE: Northeast	344 105th Ave Oakland, CA 94603-2937 COUNTY: Alameda	241
	REGULATED BY: Ltnka		
06025001122	Arco DISTANCE FROM SITE: 1.10 Miles DIRECTION FROM SITE: Northeast	1156 Davis St San Leandro, CA 94577-2505 COUNTY: Alameda	244
	REGULATED BY: Ltnka		
06025001164	Gm Training Center DISTANCE FROM SITE: 1.10 Miles DIRECTION FROM SITE: Southeast	1444 Marina Blvd San Leandro, CA 94577-3327 COUNTY: Alameda	243
	REGULATED BY: Ltnka		
06025001188	Paulovits Property DISTANCE FROM SITE: 1.11 Miles DIRECTION FROM SITE: Northeast	381 Preda St San Leandro, CA 94577-1444 COUNTY: Alameda	250
	REGULATED BY: Ltnka		
06025001134	Don Elgie Property DISTANCE FROM SITE: 1.16 Miles DIRECTION FROM SITE: Southeast	14100 Doolittle Dr San Leandro, CA 94577-5540 COUNTY: Alameda	266
	REGULATED BY: Ltnka		

ERIIS ENVIRONMENTAL DATA REPORT
 CALIFORNIA CORTESE LIST
 CORTS - PLOTTABLE SITES - PAGE 6

ERIIS Report #185141A

Aug 12, 1997

ERIIS ID	FACILITY	ADDRESS	MAP ID
06025001145	United Van Lines DISTANCE FROM SITE: 1.17 Miles DIRECTION FROM SITE: Southeast	1717 Fairway Dr San Leandro, CA 94577-5627 COUNTY: Alameda	273
	REGULATED BY: Ltnka		
06025001101	Sears DISTANCE FROM SITE: 1.21 Miles DIRECTION FROM SITE: Southeast	2003 & 140th St Ave W. San Leandro, CA COUNTY:	278
	REGULATED BY: Ltnka		
06025001143	Saag's Warehouse/s.f. Newspape DISTANCE FROM SITE: 1.24 Miles DIRECTION FROM SITE: Southeast	1799 Factor Ave San Leandro, CA 94577-5617 COUNTY: Alameda	287
	REGULATED BY: Ltnka		
06025001163	Safeway Preserve Plant DISTANCE FROM SITE: 1.24 Miles DIRECTION FROM SITE: Northeast	1111 Marina Blvd San Leandro, CA 94577-3364 COUNTY: Alameda	289
	REGULATED BY: Ltnka		
06025000774	United Airlines Maintenance DISTANCE FROM SITE: 1.27 Miles DIRECTION FROM SITE: Northwest	1100 Airport Dr Oakland, CA 94621-1434 COUNTY: Alameda	295
	REGULATED BY: Ltnka		
06025001056	Oakland Scavenger DISTANCE FROM SITE: 1.27 Miles DIRECTION FROM SITE: Northwest	156 98th Ave Oakland, CA 94603-1004 COUNTY: Alameda	296
	REGULATED BY: Ltnka		
06025001162	Ultramar DISTANCE FROM SITE: 1.28 Miles DIRECTION FROM SITE: Northeast	1088 Marina Blvd San Leandro, CA 94577-3437 COUNTY: Alameda	299
	REGULATED BY: Ltnka		
06025001180	Northwest Motor Welding DISTANCE FROM SITE: 1.31 Miles DIRECTION FROM SITE: Northeast	2100 Orchard Ave San Leandro, CA 94577-3415 COUNTY: Alameda	316
	REGULATED BY: Ltnka		
06025001194	San Leandro Vill DISTANCE FROM SITE: 1.32 Miles DIRECTION FROM SITE: Northeast	850 Thornton St San Leandro, CA 94577-2630 COUNTY: Alameda	321
	REGULATED BY: Ltnka		
06025001195	Del Monte DISTANCE FROM SITE: 1.32 Miles DIRECTION FROM SITE: Northeast	850 Thornton St San Leandro, CA 94577-2630 COUNTY: Alameda	320
	REGULATED BY: Ltnka		

ERIIS ENVIRONMENTAL DATA REPORT
 CALIFORNIA CORTESE LIST
 CORTS - PLOTTABLE SITES - PAGE 7

ERIIS Report #185141A

Aug 12, 1997

ERIIS ID	FACILITY	ADDRESS	MAP ID
06025001107	Jp Morgan Investment Managment DISTANCE FROM SITE: 1.34 Miles DIRECTION FROM SITE: Northeast	1525 Alvarado St San Leandro, CA 94577-2640 COUNTY: Alameda	331
	REGULATED BY: Ltnka		
06025001131	World Savings DISTANCE FROM SITE: 1.34 Miles DIRECTION FROM SITE: Northeast	800 Davis St San Leandro, CA 94577-1512 COUNTY: Alameda	329
	REGULATED BY: Ltnka		
06025001144	Factor Avenue Plume DISTANCE FROM SITE: 1.34 Miles DIRECTION FROM SITE: Southeast	1465 Factor Ave San Leandro, CA 94577-5615 COUNTY: Alameda	326
	REGULATED BY: Calsi		
06025001142	Metal Handling DISTANCE FROM SITE: 1.37 Miles DIRECTION FROM SITE: Northeast	868 Estabrook St San Leandro, CA 94577-3401 COUNTY: Alameda	341
	REGULATED BY: Ltnka		
06025001108	Robinson Auto Works DISTANCE FROM SITE: 1.39 Miles DIRECTION FROM SITE: Northeast	1860 Alvarado St San Leandro, CA 94577-3425 COUNTY: Alameda	350
	REGULATED BY: Ltnka		
06025001104	San Leandro Schools DISTANCE FROM SITE: 1.43 Miles DIRECTION FROM SITE: Southeast	1145 Aladdin Ave San Leandro, CA 94577-4311 COUNTY: Alameda	367
	REGULATED BY: Ltnka		
06025001187	Coca-cola DISTANCE FROM SITE: 1.43 Miles DIRECTION FROM SITE: Southeast	2080 Pike Ave San Leandro, CA 94577-6709 COUNTY: Alameda	365
	REGULATED BY: Ltnka		
06025000773	Faa Als #2 Facility DISTANCE FROM SITE: 1.44 Miles DIRECTION FROM SITE: Northwest	1 Airport Dr Oakland, CA 94621-1430 COUNTY: Alameda	379
	REGULATED BY: Ltnka		
06025001175	Stella D'oro Biscuit Co. DISTANCE FROM SITE: 1.44 Miles DIRECTION FROM SITE: Southeast	1000 Montague St San Leandro, CA 94577-4332 COUNTY: Alameda	374
	REGULATED BY: Ltnka		
06025001184	Wm Concrete DISTANCE FROM SITE: 1.44 Miles DIRECTION FROM SITE: Northeast	851 Peralta Ave San Leandro, CA 94577-1520 COUNTY: Alameda	376
	REGULATED BY: Ltnka		

ERIIS ENVIRONMENTAL DATA REPORT
 CALIFORNIA CORTESE LIST
 CORTS - PLOTTABLE SITES - PAGE 8

ERIIS Report #185141A

Aug 12, 1997

ERIIS ID	FACILITY	ADDRESS	MAP ID
06025001185	Eurocal DISTANCE FROM SITE: 1.44 Miles DIRECTION FROM SITE: Northeast	863 Peralta Ave San Leandro, CA 94577-1520 COUNTY: Alameda	377
	REGULATED BY: Ltnka		
06025001186	Cert. Engr. & Testing DISTANCE FROM SITE: 1.45 Miles DIRECTION FROM SITE: Southeast	1997 Pike Ave San Leandro, CA 94577-6706 COUNTY: Alameda	384
	REGULATED BY: Ltnka		
06025001183	Best Concrete Steps DISTANCE FROM SITE: 1.46 Miles DIRECTION FROM SITE: Northeast	715 Peralta Ave San Leandro, CA 94577-1518 COUNTY: Alameda	393
	REGULATED BY: Ltnka		
06025001182	Berger Tires DISTANCE FROM SITE: 1.47 Miles DIRECTION FROM SITE: Northeast	700 Peralta Ave San Leandro, CA 94577-1519 COUNTY: Alameda	402
	REGULATED BY: Ltnka		
06025001170	Spencer Nahm Co DISTANCE FROM SITE: 1.49 Miles DIRECTION FROM SITE: Northeast	620 Marina Blvd San Leandro, CA 94577-3522 COUNTY: Alameda	413
	REGULATED BY: Ltnka		
06025001192	Senna Property DISTANCE FROM SITE: 1.49 Miles DIRECTION FROM SITE: Northeast	350 San Leandro Blvd San Leandro, CA 94577-1525 COUNTY: Alameda	414
	REGULATED BY: Ltnka		
06025001109	Penske Truck Leasing DISTANCE FROM SITE: 1.50 Miles DIRECTION FROM SITE: Northeast	2366 Alvarado St San Leandro, CA 94577-4314 COUNTY: Alameda	417
	REGULATED BY: Ltnka		

ERIIS ENVIRONMENTAL DATA REPORT
 CALIFORNIA HAZARDOUS WASTE INFORMATION SYSTEM
 HWIS - PLOTTABLE SITES - PAGE 1

ERIIS Report #185141A

Aug 12, 1997

ERIIS ID EPA ID	FACILITY	ADDRESS	MAP ID
06055045825 CAD983587502	Simpson Strong Tie Company Inc DISTANCE FROM SITE: 0.04 Miles DIRECTION FROM SITE: Northwest	1450 Doolittle Dr San Leandro, CA 94577-2226 COUNTY: Alameda	6
YEAR: 93 TONS: 13	CATEGORY DESCRIPTION: Asbestos Containing Waste DISPOSAL METHOD: Disposal, Landfill		
YEAR: 95 TONS: 15	CATEGORY DESCRIPTION: Latex Waste DISPOSAL METHOD: Transfer Station		
YEAR: 95 TONS: 1	CATEGORY DESCRIPTION: Other Organic Solids DISPOSAL METHOD: Not Reported		
YEAR: 95 TONS: 0	CATEGORY DESCRIPTION: Paint Sludge DISPOSAL METHOD: Not Reported		
YEAR: 95 TONS: 8	CATEGORY DESCRIPTION: Waste Oil And Mixed Oil DISPOSAL METHOD: Recycler		
YEAR: 95 TONS: 4	CATEGORY DESCRIPTION: Waste Oil And Mixed Oil DISPOSAL METHOD: Recycler		
06055017241 CAC000973144	Deep Ocean Engineering DISTANCE FROM SITE: 0.06 Miles DIRECTION FROM SITE: Northwest	1431 Doolittle Dr San Leandro, CA 94577-2225 COUNTY: Alameda	8
YEAR: 93 TONS: 0	CATEGORY DESCRIPTION: Off-specification, Aged Or Surplus Organics DISPOSAL METHOD: Transfer Station		
YEAR: 93 TONS: 0	CATEGORY DESCRIPTION: Laboratory Waste Chemicals DISPOSAL METHOD: Transfer Station		
YEAR: 94 TONS: 0	CATEGORY DESCRIPTION: Blank Or Unknown DISPOSAL METHOD: Transfer Station		
YEAR: 94 TONS: 0	CATEGORY DESCRIPTION: Hydrocarbon Solvents (benzene, Hexane, Stoddard, Etc.) DISPOSAL METHOD: Transfer Station		
YEAR: 94 TONS: 0	CATEGORY DESCRIPTION: Unspecified Solvent Mixture DISPOSAL METHOD: Transfer Station		
06055029474 CAD098321854	Bay Airgas Inc DISTANCE FROM SITE: 0.06 Miles DIRECTION FROM SITE: Southeast	1588 Doolittle Dr San Leandro, CA 94577-2228 COUNTY: Alameda	7
YEAR: 95 TONS: 2	CATEGORY DESCRIPTION: Waste Oil And Mixed Oil DISPOSAL METHOD: Not Reported		
YEAR: 95 TONS: 0	CATEGORY DESCRIPTION: Asbestos Containing Waste DISPOSAL METHOD: Disposal, Landfill		
06055071906 CAL000092877	Bay Air Gas Inc DISTANCE FROM SITE: 0.06 Miles DIRECTION FROM SITE: Southeast	1588 Doolittle Dr San Leandro, CA 94577-2228 COUNTY: Alameda	7
YEAR: 94 TONS: 1	CATEGORY DESCRIPTION: Waste Oil And Mixed Oil DISPOSAL METHOD: Not Reported		
06055071980 CAL000093051	Deep Ocean Engineering DISTANCE FROM SITE: 0.06 Miles DIRECTION FROM SITE: Northwest	1431 Doolittle Dr San Leandro, CA 94577-2225 COUNTY: Alameda	8

ERIIS ENVIRONMENTAL DATA REPORT
 CALIFORNIA HAZARDOUS WASTE INFORMATION SYSTEM
 HWIS - PLOTTABLE SITES - PAGE 2

ERIIS Report #185141A

Aug 12, 1997

ERIIS ID EPA ID	FACILITY	ADDRESS	MAP ID
--------------------	----------	---------	--------

YEAR: 95	TONS: 0	CATEGORY DESCRIPTION: Hydrocarbon Solvents (benzene, Hexane, Stoddard, Etc.)	DISPOSAL METHOD: Transfer Station
----------	---------	--	-----------------------------------

06055042350 CAD982339285	Airco Distributer Gases DISTANCE FROM SITE: 0.08 Miles DIRECTION FROM SITE: Southeast	1590 Doolittle Dr San Leandro, CA 94577-2228 COUNTY: Alameda	9
-----------------------------	---	--	---

YEAR: 93	TONS: 1	CATEGORY DESCRIPTION: Blank Or Unknown	DISPOSAL METHOD: Not Reported
YEAR: 93	TONS: 0	CATEGORY DESCRIPTION: Asbestos Containing Waste	DISPOSAL METHOD: Not Reported
YEAR: 93	TONS: 0	CATEGORY DESCRIPTION: Waste Oil And Mixed Oil	DISPOSAL METHOD: Not Reported
YEAR: 93	TONS: 0	CATEGORY DESCRIPTION: Laboratory Waste Chemicals	DISPOSAL METHOD: Not Reported
YEAR: 94	TONS: 0	CATEGORY DESCRIPTION: Unspecified Oil-containing Waste	DISPOSAL METHOD: Transfer Station
YEAR: 94	TONS: 0	CATEGORY DESCRIPTION: Liquids With Ph <= 2	DISPOSAL METHOD: Treatment, Tank
YEAR: 94	TONS: 2	CATEGORY DESCRIPTION: Unspecified Solvent Mixture	DISPOSAL METHOD: Recycler
YEAR: 94	TONS: 0	CATEGORY DESCRIPTION: Unspecified Oil-containing Waste	DISPOSAL METHOD: Disposal, Other
YEAR: 94	TONS: 11	CATEGORY DESCRIPTION: Other Inorganic Solid Waste	DISPOSAL METHOD: Not Reported
YEAR: 94	TONS: 8	CATEGORY DESCRIPTION: Other Organic Solids	DISPOSAL METHOD: Not Reported
YEAR: 95	TONS: 1	CATEGORY DESCRIPTION: Alkaline Solution Without Metals Ph >= 12.5	DISPOSAL METHOD: Disposal, Other
YEAR: 95	TONS: 0	CATEGORY DESCRIPTION: Off-specification, Aged Or Surplus Organics	DISPOSAL METHOD: Disposal, Other
YEAR: 95	TONS: 0	CATEGORY DESCRIPTION: Off-specification, Aged Or Surplus Organics	DISPOSAL METHOD: Transfer Station
YEAR: 95	TONS: 0	CATEGORY DESCRIPTION: Waste Oil And Mixed Oil	DISPOSAL METHOD: Recycler

06055045731 CAD983584517	First Image Management Co DISTANCE FROM SITE: 0.08 Miles DIRECTION FROM SITE: Southwest	2235 Polvorosa Dr # 230 San Leandro, CA 94577-2200 COUNTY: Alameda	10
-----------------------------	---	--	----

YEAR: 93	TONS: 0	CATEGORY DESCRIPTION: Photochemicals/photoprocessing Waste	DISPOSAL METHOD: Treatment, Incineration
----------	---------	--	--

06055046357 CAD983604257	Oakland Sandblasting Co DISTANCE FROM SITE: 0.11 Miles DIRECTION FROM SITE: Southeast	1620 Doolittle Dr San Leandro, CA 94577-2230 COUNTY: Alameda	15
-----------------------------	---	--	----

YEAR: 95	TONS: 2	CATEGORY DESCRIPTION: Other Inorganic Solid Waste	DISPOSAL METHOD: Transfer Station
YEAR: 95	TONS: 0	CATEGORY DESCRIPTION: Other Inorganic Solid Waste	DISPOSAL METHOD: Treatment, Tank

ERIIS ENVIRONMENTAL DATA REPORT
 CALIFORNIA HAZARDOUS WASTE INFORMATION SYSTEM
 HWIS - PLOTTABLE SITES - PAGE 3

ERIIS Report #185141A

Aug 12, 1997

ERIIS ID EPA ID	FACILITY	ADDRESS	MAP ID
YEAR: 95 TONS: 0	CATEGORY DESCRIPTION: Unspecified Solvent Mixture DISPOSAL METHOD: Recycler		
06055072076 CAL000093272	Sullair Pacific DISTANCE FROM SITE: 0.11 Miles DIRECTION FROM SITE: Southeast	1618 Doolittle Dr San Leandro, CA 94577-2230 COUNTY: Alameda	15
YEAR: 94 TONS: 13	CATEGORY DESCRIPTION: Waste Oil And Mixed Oil DISPOSAL METHOD: Recycler		
06055063648 CAL000057358	Mobile Truck Services DISTANCE FROM SITE: 0.12 Miles DIRECTION FROM SITE: Northwest	1366 Doolittle Dr San Leandro, CA 94577-2240 COUNTY: Alameda	17
YEAR: 93 TONS: 0	CATEGORY DESCRIPTION: Degreasing Sludge DISPOSAL METHOD: Disposal, Other		
YEAR: 93 TONS: 0	CATEGORY DESCRIPTION: Aqueous Solution With Total Organic Residues Less Than 10 Percent DISPOSAL METHOD: Transfer Station		
YEAR: 94 TONS: 1	CATEGORY DESCRIPTION: Other Organic Solids DISPOSAL METHOD: Not Reported		
YEAR: 94 TONS: 2	CATEGORY DESCRIPTION: Other Organic Solids DISPOSAL METHOD: Transfer Station		
06055073821 CAL000100467	Bayview Environmental Services Inc DISTANCE FROM SITE: 0.12 Miles DIRECTION FROM SITE: Northwest	1366 Doolittle Dr San Leandro, CA 94577-2240 COUNTY: Alameda	17
YEAR: 95 TONS: 3	CATEGORY DESCRIPTION: Other Organic Solids DISPOSAL METHOD: Transfer Station		
06055077068 CAL000114931	Equipment Systems Inc DISTANCE FROM SITE: 0.12 Miles DIRECTION FROM SITE: Southeast	1629 Doolittle Dr San Leandro, CA 94577-2229 COUNTY: Alameda	16
YEAR: 94 TONS: 2	CATEGORY DESCRIPTION: Unspecified Oil-containing Waste DISPOSAL METHOD: Not Reported		
YEAR: 94 TONS: 2	CATEGORY DESCRIPTION: Unspecified Oil-containing Waste DISPOSAL METHOD: Recycler		
06055079960 CAL000123876	F&m Construction DISTANCE FROM SITE: 0.12 Miles DIRECTION FROM SITE: Northwest	1366 Doolittle Dr San Leandro, CA 94577-2240 COUNTY: Alameda	17
YEAR: 95 TONS: 6	CATEGORY DESCRIPTION: Other Organic Solids DISPOSAL METHOD: Not Reported		
06055009895 CAC000887160	Nalco Chem Company DISTANCE FROM SITE: 0.15 Miles DIRECTION FROM SITE: Northwest	1345 Doolittle Dr San Leandro, CA 94577-2223 COUNTY: Alameda	22
YEAR: 94 TONS: 0	CATEGORY DESCRIPTION: Other Organic Solids DISPOSAL METHOD: Transfer Station		

ERIS ENVIRONMENTAL DATA REPORT
 CALIFORNIA HAZARDOUS WASTE INFORMATION SYSTEM
 HWIS - PLOTTABLE SITES - PAGE 4

ERIS Report #185141A

Aug 12, 1997

ERIS ID EPA ID	FACILITY	ADDRESS	MAP ID
06055014840 CAC000944928	National Distribution Agency DISTANCE FROM SITE: 0.15 Miles DIRECTION FROM SITE: Northwest	1345 Doolittle Dr San Leandro, CA 94577-2223 COUNTY: Alameda	22
YEAR: 94 TONS: 0	CATEGORY DESCRIPTION: Other Organic Solids DISPOSAL METHOD: Transfer Station		
06055018039 CAC000982216	Nalco DISTANCE FROM SITE: 0.15 Miles DIRECTION FROM SITE: Northwest	1345 Doolittle Dr San Leandro, CA 94577-2223 COUNTY: Alameda	22
YEAR: 93 TONS: 0	CATEGORY DESCRIPTION: Other Organic Solids DISPOSAL METHOD: Transfer Station		
06055028061 CAD053904231	Pacific Bell DISTANCE FROM SITE: 0.15 Miles DIRECTION FROM SITE: Southeast	1655-1661 Doolittle Dr San Leandro, CA 94577-0000 COUNTY: Alameda	21
YEAR: 93 TONS: 0	CATEGORY DESCRIPTION: Alkaline Solution (ph >= 12.5) With Metals DISPOSAL METHOD: Recycler		
YEAR: 93 TONS: 0	CATEGORY DESCRIPTION: Halogenated Solvents (chloroforms, Methyl Chloride, Perchloroethylene, Etc) DISPOSAL METHOD: Not Reported		
YEAR: 93 TONS: 0	CATEGORY DESCRIPTION: Unspecified Solvent Mixture DISPOSAL METHOD: Not Reported		
YEAR: 93 TONS: 15	CATEGORY DESCRIPTION: Liquids With Mercury >= 20 Mg./l DISPOSAL METHOD: Transfer Station		
YEAR: 93 TONS: 0	CATEGORY DESCRIPTION: Waste Oil And Mixed Oil DISPOSAL METHOD: Recycler		
YEAR: 93 TONS: 0	CATEGORY DESCRIPTION: Blank Or Unknown DISPOSAL METHOD: Disposal, Landfill		
YEAR: 93 TONS: 3	CATEGORY DESCRIPTION: Asbestos Containing Waste DISPOSAL METHOD: Not Reported		
YEAR: 93 TONS: 6	CATEGORY DESCRIPTION: Asbestos Containing Waste DISPOSAL METHOD: Disposal, Landfill		
YEAR: 93 TONS: 0	CATEGORY DESCRIPTION: Asbestos Containing Waste DISPOSAL METHOD: Disposal, Landfill		
YEAR: 93 TONS: 1	CATEGORY DESCRIPTION: Solids Or Sludges With Halogenated Organic Compounds >= 1,000 Mg./l DISPOSAL METHOD: Disposal, Landfill		
YEAR: 94 TONS: 3	CATEGORY DESCRIPTION: Alkaline Solution (ph >= 12.5) With Metals DISPOSAL METHOD: Recycler		
YEAR: 94 TONS: 0	CATEGORY DESCRIPTION: Other Inorganic Solid Waste DISPOSAL METHOD: Transfer Station		
YEAR: 94 TONS: 0	CATEGORY DESCRIPTION: Blank Or Unknown DISPOSAL METHOD: Transfer Station		
YEAR: 94 TONS: 4	CATEGORY DESCRIPTION: Invalid Waste Code DISPOSAL METHOD: Transfer Station		
YEAR: 94 TONS: 0	CATEGORY DESCRIPTION: Alkaline Solution Without Metals Ph >= 12.5 DISPOSAL METHOD: Transfer Station		
YEAR: 94 TONS: 2	CATEGORY DESCRIPTION: Off-specification, Aged Or Surplus Organics DISPOSAL METHOD: Transfer Station		

ERIIS ENVIRONMENTAL DATA REPORT
 CALIFORNIA HAZARDOUS WASTE INFORMATION SYSTEM
 HWIS - PLOTTABLE SITES - PAGE 5

ERIIS Report #185141A

Aug 12, 1997

ERIIS ID EPA ID	FACILITY	ADDRESS	MAP ID
YEAR: 94 TONS: 2	CATEGORY DESCRIPTION: Liquids With Mercury >= 20 Mg./l DISPOSAL METHOD: Transfer Station		
YEAR: 94 TONS: 0	CATEGORY DESCRIPTION: Liquids With Ph <= 2 DISPOSAL METHOD: Transfer Station		
YEAR: 94 TONS: 0	CATEGORY DESCRIPTION: Alkaline Solution Without Metals Ph >= 12.5 DISPOSAL METHOD: Not Reported		
YEAR: 94 TONS: 0	CATEGORY DESCRIPTION: Alkaline Solution Without Metals Ph >= 12.5 DISPOSAL METHOD: Disposal, Other		
YEAR: 94 TONS: 0	CATEGORY DESCRIPTION: Alkaline Solution Without Metals Ph >= 12.5 DISPOSAL METHOD: Treatment, Tank		
YEAR: 94 TONS: 0	CATEGORY DESCRIPTION: Asbestos Containing Waste DISPOSAL METHOD: Not Reported		
YEAR: 94 TONS: 0	CATEGORY DESCRIPTION: Asbestos Containing Waste DISPOSAL METHOD: Disposal, Landfill		
YEAR: 94 TONS: 0	CATEGORY DESCRIPTION: Polychlorinated Biphenyls And Material Containing Pcb's DISPOSAL METHOD: Disposal, Landfill		
YEAR: 95 TONS: 3	CATEGORY DESCRIPTION: Blank Or Unknown DISPOSAL METHOD: Transfer Station		
YEAR: 95 TONS: 0	CATEGORY DESCRIPTION: Off-specification, Aged Or Surplus Organics DISPOSAL METHOD: Transfer Station		
YEAR: 95 TONS: 0	CATEGORY DESCRIPTION: Laboratory Waste Chemicals DISPOSAL METHOD: Transfer Station		

06055044329 CAD982478893	First Western Graphic DISTANCE FROM SITE: 0.15 Miles DIRECTION FROM SITE: Northwest	1345a Doolittle Dr San Leandro, CA 94577-2223 COUNTY: Alameda	23
YEAR: 93 TONS: 0	CATEGORY DESCRIPTION: Metal Sludge (see 121) DISPOSAL METHOD: Treatment, Incineration		
YEAR: 93 TONS: 1	CATEGORY DESCRIPTION: Photochemicals/photoprocessing Waste DISPOSAL METHOD: Treatment, Incineration		
YEAR: 93 TONS: 0	CATEGORY DESCRIPTION: Metal Sludge (see 121) DISPOSAL METHOD: Not Reported		
YEAR: 93 TONS: 2	CATEGORY DESCRIPTION: Aqueous Solution With Total Organic Residues 10 Percent Or More DISPOSAL METHOD: Transfer Station		
YEAR: 93 TONS: 2	CATEGORY DESCRIPTION: Waste Oil And Mixed Oil DISPOSAL METHOD: Transfer Station		
YEAR: 93 TONS: 4	CATEGORY DESCRIPTION: Unspecified Oil-containing Waste DISPOSAL METHOD: Transfer Station		
YEAR: 93 TONS: 0	CATEGORY DESCRIPTION: Waste Oil And Mixed Oil DISPOSAL METHOD: Recycler		
YEAR: 93 TONS: 6	CATEGORY DESCRIPTION: Aqueous Solution With Total Organic Residues 10 Percent Or More DISPOSAL METHOD: Transfer Station		
YEAR: 93 TONS: 9	CATEGORY DESCRIPTION: Waste Oil And Mixed Oil DISPOSAL METHOD: Transfer Station		
YEAR: 94 TONS: 1	CATEGORY DESCRIPTION: Photochemicals/photoprocessing Waste DISPOSAL METHOD: Treatment, Incineration		
YEAR: 95 TONS: 0	CATEGORY DESCRIPTION: Metal Sludge (see 121) DISPOSAL METHOD: Treatment, Incineration		

ERIS ENVIRONMENTAL DATA REPORT
 CALIFORNIA HAZARDOUS WASTE INFORMATION SYSTEM
 HWIS - PLOTTABLE SITES - PAGE 6

ERIS Report #185141A

Aug 12, 1997

ERIS ID EPA ID	FACILITY	ADDRESS	MAP ID
YEAR: 95 TONS: 3	CATEGORY DESCRIPTION: Photochemicals/photoprocessing Waste DISPOSAL METHOD: Treatment, Incineration		
YEAR: 95 TONS: 4	CATEGORY DESCRIPTION: Unspecified Solvent Mixture DISPOSAL METHOD: Recycler		
06055084116 CAL000167660	Shipley Co DISTANCE FROM SITE: 0.15 Miles DIRECTION FROM SITE: Northwest	1345 Doolittle Dr San Leandro, CA 94577-2223 COUNTY: Alameda	22
YEAR: 95 TONS: 0	CATEGORY DESCRIPTION: Other Inorganic Solid Waste DISPOSAL METHOD: Transfer Station		
YEAR: 95 TONS: 0	CATEGORY DESCRIPTION: Liquids With Ph <= 2 DISPOSAL METHOD: Transfer Station		
YEAR: 95 TONS: 1	CATEGORY DESCRIPTION: Aqueous Solution With Total Organic Residues 10 Percent Or More DISPOSAL METHOD: Disposal, Other		
YEAR: 95 TONS: 9	CATEGORY DESCRIPTION: Liquids With Ph <= 2 With Metals DISPOSAL METHOD: Transfer Station		
06055085083 CAL912475653	U.s.f. Bestway Inc DISTANCE FROM SITE: 0.18 Miles DIRECTION FROM SITE: Southwest	2375 Polvorosa Dr San Leandro, CA 94577-2217 COUNTY: Alameda	24
YEAR: 93 TONS: 0	CATEGORY DESCRIPTION: Aqueous Solution With Total Organic Residues Less Than 10 Percent DISPOSAL METHOD: Recycler		
YEAR: 95 TONS: 5	CATEGORY DESCRIPTION: Waste Oil And Mixed Oil DISPOSAL METHOD: Recycler		
06055027538 CAD041837295	A T & T Consumer Products DISTANCE FROM SITE: 0.20 Miles DIRECTION FROM SITE: Southeast	1717 Doolittle Dr San Leandro, CA 94577-2231 COUNTY: Alameda	26
YEAR: 93 TONS: 0	CATEGORY DESCRIPTION: Polychlorinated Biphenyls And Material Containing Pcb's DISPOSAL METHOD: Not Reported		
YEAR: 93 TONS: 0	CATEGORY DESCRIPTION: Photochemicals/photoprocessing Waste DISPOSAL METHOD: Treatment, Incineration		
06055073343 CAL000098369	Scott Co. Of California DISTANCE FROM SITE: 0.20 Miles DIRECTION FROM SITE: Southeast	1717 Doolittle Dr San Leandro, CA 94577-2231 COUNTY: Alameda	26
YEAR: 94 TONS: 3	CATEGORY DESCRIPTION: Unspecified Oil-containing Waste DISPOSAL METHOD: Recycler		
YEAR: 95 TONS: 4	CATEGORY DESCRIPTION: Asbestos Containing Waste DISPOSAL METHOD: Disposal, Landfill		
YEAR: 95 TONS: 0	CATEGORY DESCRIPTION: Polychlorinated Biphenyls And Material Containing Pcb's DISPOSAL METHOD: Disposal, Landfill		
06055026565 CAD009139718	Prescolite DISTANCE FROM SITE: 0.24 Miles DIRECTION FROM SITE: Northwest	1251 Doolittle Dr San Leandro, CA 94577-2242 COUNTY: Alameda	31
YEAR: 93 TONS: 2	CATEGORY DESCRIPTION: Unspecified Aqueous Solution DISPOSAL METHOD: Recycler		

ERIIS ENVIRONMENTAL DATA REPORT
 CALIFORNIA HAZARDOUS WASTE INFORMATION SYSTEM
 HWIS - PLOTTABLE SITES - PAGE 7

ERIIS Report #185141A

Aug 12, 1997

ERIIS ID EPA ID	FACILITY	ADDRESS	MAP ID
YEAR: 93 TONS: 1	CATEGORY DESCRIPTION: Latex Waste DISPOSAL METHOD: Recycler		
YEAR: 93 TONS: 0	CATEGORY DESCRIPTION: Metal Dust (see 121) And Machining Waste DISPOSAL METHOD: Not Reported		
YEAR: 93 TONS: 1	CATEGORY DESCRIPTION: Polymeric Resin Waste DISPOSAL METHOD: Not Reported		
YEAR: 94 TONS: 3	CATEGORY DESCRIPTION: Other Organic Solids DISPOSAL METHOD: Recycler		
YEAR: 94 TONS: 1	CATEGORY DESCRIPTION: Unspecified Aqueous Solution DISPOSAL METHOD: Disposal, Other		
YEAR: 94 TONS: 1	CATEGORY DESCRIPTION: Other Inorganic Solid Waste DISPOSAL METHOD: Disposal, Other		
YEAR: 94 TONS: 0	CATEGORY DESCRIPTION: Other Inorganic Solid Waste DISPOSAL METHOD: Recycler		
YEAR: 94 TONS: 5	CATEGORY DESCRIPTION: Oxygenated Solvents (acetone, Butanol, Ethyl Acetate, Etc.) DISPOSAL METHOD: Disposal, Other		
YEAR: 94 TONS: 1	CATEGORY DESCRIPTION: Unspecified Solvent Mixture DISPOSAL METHOD: Recycler		
YEAR: 94 TONS: 0	CATEGORY DESCRIPTION: Laboratory Waste Chemicals DISPOSAL METHOD: Disposal, Other		
YEAR: 95 TONS: 0	CATEGORY DESCRIPTION: Other Inorganic Solid Waste DISPOSAL METHOD: Recycler		
YEAR: 95 TONS: 3	CATEGORY DESCRIPTION: Unspecified Solvent Mixture DISPOSAL METHOD: Recycler		
YEAR: 95 TONS: 1	CATEGORY DESCRIPTION: Unspecified Sludge Waste DISPOSAL METHOD: Recycler		
<hr/>			
06055065198 CAL000064574	San Leandro Muffler Brakes DISTANCE FROM SITE: 0.25 Miles DIRECTION FROM SITE: Northwest	1244 Doolittle Dr San Leandro, CA 94577-2222 COUNTY: Alameda	33
YEAR: 93 TONS: 0	CATEGORY DESCRIPTION: Unspecified Organic Liquid Mixture DISPOSAL METHOD: Recycler		
YEAR: 94 TONS: 1	CATEGORY DESCRIPTION: Aqueous Solution With Total Organic Residues Less Than 10 Percent DISPOSAL METHOD: Recycler		
YEAR: 95 TONS: 0	CATEGORY DESCRIPTION: Unspecified Solvent Mixture DISPOSAL METHOD: Transfer Station		
YEAR: 95 TONS: 0	CATEGORY DESCRIPTION: Aqueous Solution With Total Organic Residues Less Than 10 Percent DISPOSAL METHOD: Transfer Station		
<hr/>			
06055075132 CAL000110780	Betts Spring Company Inc DISTANCE FROM SITE: 0.28 Miles DIRECTION FROM SITE: Southeast	2100 Williams St San Leandro, CA 94577-3225 COUNTY: Alameda	34
YEAR: 95 TONS: 3	CATEGORY DESCRIPTION: Waste Oil And Mixed Oil DISPOSAL METHOD: Recycler		
<hr/>			
06055026541 CAD009126905	American National Can Corporation DISTANCE FROM SITE: 0.29 Miles DIRECTION FROM SITE: Southeast	2050 Williams St San Leandro, CA 94577-2306 COUNTY: Alameda	37

ERIIS ENVIRONMENTAL DATA REPORT
 CALIFORNIA HAZARDOUS WASTE INFORMATION SYSTEM
 HWIS - PLOTTABLE SITES - PAGE 8

ERIIS Report #185141A

Aug 12, 1997

ERIIS ID EPA ID	FACILITY	ADDRESS	MAP ID
YEAR: 93 TONS: 0	CATEGORY DESCRIPTION: Polychlorinated Biphenyls And Material Containing Pcb's DISPOSAL METHOD: Recycler		
YEAR: 93 TONS: 1	CATEGORY DESCRIPTION: Blank Or Unknown DISPOSAL METHOD: Disposal, Other		
YEAR: 93 TONS: 2	CATEGORY DESCRIPTION: Aqueous Solution With Total Organic Residues 10 Percent Or More DISPOSAL METHOD: Disposal, Other		
YEAR: 93 TONS: 1	CATEGORY DESCRIPTION: Aqueous Solution With Total Organic Residues Less Than 10 Percent DISPOSAL METHOD: Disposal, Other		
YEAR: 93 TONS: 196	CATEGORY DESCRIPTION: Unspecified Solvent Mixture DISPOSAL METHOD: Disposal, Other		
YEAR: 93 TONS: 6	CATEGORY DESCRIPTION: Waste Oil And Mixed Oil DISPOSAL METHOD: Disposal, Other		
YEAR: 93 TONS: 1	CATEGORY DESCRIPTION: Off-specification, Aged Or Surplus Organics DISPOSAL METHOD: Disposal, Other		
YEAR: 93 TONS: 1	CATEGORY DESCRIPTION: Liquids With Halogenated Organic Compounds >= 1,000 Mg./l DISPOSAL METHOD: Not Reported		
YEAR: 93 TONS: 9	CATEGORY DESCRIPTION: Liquids With Halogenated Organic Compounds >= 1,000 Mg./l DISPOSAL METHOD: Transfer Station		
YEAR: 93 TONS: 47	CATEGORY DESCRIPTION: Asbestos Containing Waste DISPOSAL METHOD: Disposal, Landfill		
YEAR: 94 TONS: 1	CATEGORY DESCRIPTION: Aqueous Solution With Total Organic Residues 10 Percent Or More DISPOSAL METHOD: Disposal, Injection Well		
YEAR: 94 TONS: 2	CATEGORY DESCRIPTION: Aqueous Solution With Total Organic Residues 10 Percent Or More DISPOSAL METHOD: Disposal, Other		
YEAR: 94 TONS: 3	CATEGORY DESCRIPTION: Aqueous Solution With Total Organic Residues 10 Percent Or More DISPOSAL METHOD: Recycler		
YEAR: 94 TONS: 45	CATEGORY DESCRIPTION: Unspecified Solvent Mixture DISPOSAL METHOD: Not Reported		
YEAR: 94 TONS: 74	CATEGORY DESCRIPTION: Unspecified Solvent Mixture DISPOSAL METHOD: Disposal, Other		
YEAR: 94 TONS: 59	CATEGORY DESCRIPTION: Unspecified Solvent Mixture DISPOSAL METHOD: Recycler		
YEAR: 94 TONS: 1	CATEGORY DESCRIPTION: Waste Oil And Mixed Oil DISPOSAL METHOD: Recycler		
YEAR: 94 TONS: 1	CATEGORY DESCRIPTION: Off-specification, Aged Or Surplus Organics DISPOSAL METHOD: Recycler		
YEAR: 94 TONS: 0	CATEGORY DESCRIPTION: Liquids With Halogenated Organic Compounds >= 1,000 Mg./l DISPOSAL METHOD: Not Reported		
YEAR: 94 TONS: 1	CATEGORY DESCRIPTION: Hydrocarbon Solvents (benzene, Hexane, Stoddard, Etc.) DISPOSAL METHOD: Transfer Station		
YEAR: 94 TONS: 1	CATEGORY DESCRIPTION: Liquids With Halogenated Organic Compounds >= 1,000 Mg./l DISPOSAL METHOD: Transfer Station		
YEAR: 95 TONS: 1	CATEGORY DESCRIPTION: Blank Or Unknown DISPOSAL METHOD: Recycler		
YEAR: 95 TONS: 0	CATEGORY DESCRIPTION: Alkaline Solution Without Metals Ph >= 12.5 DISPOSAL METHOD: Disposal, Injection Well		
YEAR: 95 TONS: 6	CATEGORY DESCRIPTION: Aqueous Solution With Total Organic Residues 10 Percent Or More DISPOSAL METHOD: Recycler		

ERIIS ENVIRONMENTAL DATA REPORT
 CALIFORNIA HAZARDOUS WASTE INFORMATION SYSTEM
 HWIS - PLOTTABLE SITES - PAGE 9

ERIIS Report #185141A

Aug 12, 1997

ERIIS ID EPA ID	FACILITY	ADDRESS	MAP ID
YEAR: 95 TONS: 1	CATEGORY DESCRIPTION: Aqueous Solution With Total Organic Residues 10 Percent Or More DISPOSAL METHOD: Treatment, Incineration		
YEAR: 95 TONS: 58	CATEGORY DESCRIPTION: Unspecified Solvent Mixture DISPOSAL METHOD: Recycler		
YEAR: 95 TONS: 2	CATEGORY DESCRIPTION: Waste Oil And Mixed Oil DISPOSAL METHOD: Recycler		
YEAR: 95 TONS: 2	CATEGORY DESCRIPTION: Other Organic Solids DISPOSAL METHOD: Recycler		
YEAR: 95 TONS: 0	CATEGORY DESCRIPTION: Liquids With Ph <= 2 DISPOSAL METHOD: Recycler		
YEAR: 95 TONS: 0	CATEGORY DESCRIPTION: Hydrocarbon Solvents (benzene, Hexane, Stoddard, Etc.) DISPOSAL METHOD: Not Reported		
YEAR: 95 TONS: 1	CATEGORY DESCRIPTION: Hydrocarbon Solvents (benzene, Hexane, Stoddard, Etc.) DISPOSAL METHOD: Transfer Station		
YEAR: 95 TONS: 0	CATEGORY DESCRIPTION: Liquids With Halogenated Organic Compounds >= 1,000 Mg./l DISPOSAL METHOD: Transfer Station		
YEAR: 95 TONS: 0	CATEGORY DESCRIPTION: Unspecified Solvent Mixture DISPOSAL METHOD: Transfer Station		
YEAR: 95 TONS: 8	CATEGORY DESCRIPTION: Asbestos Containing Waste DISPOSAL METHOD: Disposal, Landfill		

06055026590 CAD009147737	Kellogg Company DISTANCE FROM SITE: 0.29 Miles DIRECTION FROM SITE: Southeast	2040 Williams St San Leandro, CA 94577-2306 COUNTY: Alameda	38
YEAR: 93 TONS: 1	CATEGORY DESCRIPTION: Unspecified Oil-containing Waste DISPOSAL METHOD: Not Reported		
YEAR: 93 TONS: 0	CATEGORY DESCRIPTION: Unspecified Oil-containing Waste DISPOSAL METHOD: Disposal, Other		
YEAR: 93 TONS: 0	CATEGORY DESCRIPTION: Unspecified Organic Liquid Mixture DISPOSAL METHOD: Not Reported		
YEAR: 93 TONS: 0	CATEGORY DESCRIPTION: Unspecified Organic Liquid Mixture DISPOSAL METHOD: Disposal, Other		
YEAR: 93 TONS: 0	CATEGORY DESCRIPTION: Waste Oil And Mixed Oil DISPOSAL METHOD: Not Reported		
YEAR: 93 TONS: 0	CATEGORY DESCRIPTION: Waste Oil And Mixed Oil DISPOSAL METHOD: Recycler		
YEAR: 93 TONS: 1	CATEGORY DESCRIPTION: Asbestos Containing Waste DISPOSAL METHOD: Not Reported		
YEAR: 93 TONS: 1	CATEGORY DESCRIPTION: Asbestos Containing Waste DISPOSAL METHOD: Disposal, Landfill		
YEAR: 93 TONS: 0	CATEGORY DESCRIPTION: Hydrocarbon Solvents (benzene, Hexane, Stoddard, Etc.) DISPOSAL METHOD: Transfer Station		
YEAR: 94 TONS: 2	CATEGORY DESCRIPTION: Unspecified Oil-containing Waste DISPOSAL METHOD: Disposal, Other		
YEAR: 94 TONS: 0	CATEGORY DESCRIPTION: Unspecified Organic Liquid Mixture DISPOSAL METHOD: Disposal, Other		
YEAR: 94 TONS: 2	CATEGORY DESCRIPTION: Aqueous Solution With Total Organic Residues Less Than 10 Percent DISPOSAL METHOD: Transfer Station		

ERIS ENVIRONMENTAL DATA REPORT
 CALIFORNIA HAZARDOUS WASTE INFORMATION SYSTEM
 HWIS - PLOTTABLE SITES - PAGE 10

ERIS Report #185141A

Aug 12, 1997

ERIS ID	FACILITY	ADDRESS	MAP ID
EPA ID			

YEAR: 94	CATEGORY DESCRIPTION: Asbestos Containing Waste		
TONS: 2	DISPOSAL METHOD: Disposal, Landfill		
YEAR: 95	CATEGORY DESCRIPTION: Alkaline Solution Without Metals Ph >= 12.5		
TONS: 0	DISPOSAL METHOD: Transfer Station		
YEAR: 95	CATEGORY DESCRIPTION: Hydrocarbon Solvents (benzene, Hexane, Stoddard, Etc.)		
TONS: 0	DISPOSAL METHOD: Recycler		
YEAR: 95	CATEGORY DESCRIPTION: Unspecified Oil-containing Waste		
TONS: 1	DISPOSAL METHOD: Transfer Station		
YEAR: 95	CATEGORY DESCRIPTION: Off-specification, Aged Or Surplus Organics		
TONS: 0	DISPOSAL METHOD: Transfer Station		
YEAR: 95	CATEGORY DESCRIPTION: Unspecified Organic Liquid Mixture		
TONS: 0	DISPOSAL METHOD: Recycler		
YEAR: 95	CATEGORY DESCRIPTION: Detergent Waste Chemicals		
TONS: 0	DISPOSAL METHOD: Transfer Station		
YEAR: 95	CATEGORY DESCRIPTION: Aqueous Solution With Total Organic Residues Less Than 10 Percent		
TONS: 0	DISPOSAL METHOD: Transfer Station		
YEAR: 95	CATEGORY DESCRIPTION: Asbestos Containing Waste		
TONS: 1	DISPOSAL METHOD: Disposal, Landfill		
YEAR: 95	CATEGORY DESCRIPTION: Other Organic Solids		
TONS: 0	DISPOSAL METHOD: Disposal, Landfill		

06055069428	L And E Custom Machining, Inc.	2495 Polvorosa Dr	
CAL000082166	DISTANCE FROM SITE: 0.29 Miles	San Leandro, CA 94577-2237	39
	DIRECTION FROM SITE: Southwest	COUNTY: Alameda	

YEAR: 93	CATEGORY DESCRIPTION: Waste Oil And Mixed Oil	
TONS: 1	DISPOSAL METHOD: Not Reported	
YEAR: 94	CATEGORY DESCRIPTION: Waste Oil And Mixed Oil	
TONS: 1	DISPOSAL METHOD: Recycler	

06055080228	Silgan Containers Corp.	2050 Williams St	
CAL000124692	DISTANCE FROM SITE: 0.29 Miles	San Leandro, CA 94577-2306	37
	DIRECTION FROM SITE: Southeast	COUNTY: Alameda	

YEAR: 95	CATEGORY DESCRIPTION: Aqueous Solution With Total Organic Residues Less Than 10 Percent	
TONS: 6	DISPOSAL METHOD: Recycler	
YEAR: 95	CATEGORY DESCRIPTION: Unspecified Solvent Mixture	
TONS: 8	DISPOSAL METHOD: Recycler	
YEAR: 95	CATEGORY DESCRIPTION: Other Organic Solids	
TONS: 0	DISPOSAL METHOD: Recycler	

06055089846	Silgan Containers Corp	2050 Williams St # 1	
CAR000005892	DISTANCE FROM SITE: 0.29 Miles	San Leandro, CA 94577-2306	37
	DIRECTION FROM SITE: Southeast	COUNTY: Alameda	

YEAR: 95	CATEGORY DESCRIPTION: Aqueous Solution With Total Organic Residues Less Than 10 Percent	
TONS: 4	DISPOSAL METHOD: Recycler	
YEAR: 95	CATEGORY DESCRIPTION: Unspecified Solvent Mixture	
TONS: 14	DISPOSAL METHOD: Recycler	
YEAR: 95	CATEGORY DESCRIPTION: Waste Oil And Mixed Oil	
TONS: 0	DISPOSAL METHOD: Recycler	

ERIIS ENVIRONMENTAL DATA REPORT
 CALIFORNIA HAZARDOUS WASTE INFORMATION SYSTEM
 HWIS - PLOTTABLE SITES - PAGE 11

ERIIS Report #185141A

Aug 12, 1997

ERIIS ID EPA ID	FACILITY	ADDRESS	MAP ID
06055003358 CAC000729560	Watkins Motor Lines DISTANCE FROM SITE: 0.30 Miles DIRECTION FROM SITE: Southeast	2075 Williams St San Leandro, CA 94577-2305 COUNTY: Alameda	41
YEAR: 95 TONS: 0	CATEGORY DESCRIPTION: Other Organic Solids DISPOSAL METHOD: Treatment, Incineration		
06055004787 CAC000784792	Watkins Motor Lines Corp DISTANCE FROM SITE: 0.30 Miles DIRECTION FROM SITE: Southeast	2075 Williams St San Leandro, CA 94577-2305 COUNTY: Alameda	41
YEAR: 93 TONS: 2	CATEGORY DESCRIPTION: Unspecified Organic Liquid Mixture DISPOSAL METHOD: Disposal, Other		
YEAR: 93 TONS: 0	CATEGORY DESCRIPTION: Other Empty Containers 30 Gallons Or More DISPOSAL METHOD: Disposal, Other		
YEAR: 93 TONS: 1	CATEGORY DESCRIPTION: Other Organic Solids DISPOSAL METHOD: Transfer Station		
06055026509 CAD0009117516	James River Paper Company Inc DISTANCE FROM SITE: 0.30 Miles DIRECTION FROM SITE: Southeast	2101 Williams St San Leandro, CA 94577-3257 COUNTY: Alameda	40
YEAR: 93 TONS: 10	CATEGORY DESCRIPTION: Unspecified Solvent Mixture DISPOSAL METHOD: Recycler		
YEAR: 93 TONS: 8	CATEGORY DESCRIPTION: Unspecified Oil-containing Waste DISPOSAL METHOD: Not Reported		
YEAR: 93 TONS: 19	CATEGORY DESCRIPTION: Unspecified Oil-containing Waste DISPOSAL METHOD: Recycler		
YEAR: 93 TONS: 0	CATEGORY DESCRIPTION: Blank Or Unknown DISPOSAL METHOD: Transfer Station		
YEAR: 93 TONS: 0	CATEGORY DESCRIPTION: Alkaline Solution Without Metals Ph >= 12.5 DISPOSAL METHOD: Transfer Station		
YEAR: 93 TONS: 1	CATEGORY DESCRIPTION: Oxygenated Solvents (acetone, Butanol, Ethyl Acetate, Etc.) DISPOSAL METHOD: Transfer Station		
YEAR: 93 TONS: 2	CATEGORY DESCRIPTION: Organic Monomer Waste (includes Unreacted Resins) DISPOSAL METHOD: Transfer Station		
YEAR: 93 TONS: 2	CATEGORY DESCRIPTION: Polymeric Resin Waste DISPOSAL METHOD: Transfer Station		
YEAR: 93 TONS: 0	CATEGORY DESCRIPTION: Off-specification, Aged Or Surplus Organics DISPOSAL METHOD: Transfer Station		
YEAR: 93 TONS: 0	CATEGORY DESCRIPTION: Off-specification, Aged Or Surplus Organics DISPOSAL METHOD: Treatment, Tank		
YEAR: 93 TONS: 0	CATEGORY DESCRIPTION: Empty Containers Less Than 30 Gallons DISPOSAL METHOD: Transfer Station		
YEAR: 93 TONS: 78	CATEGORY DESCRIPTION: Unspecified Solvent Mixture DISPOSAL METHOD: Recycler		
YEAR: 93 TONS: 10	CATEGORY DESCRIPTION: Other Organic Solids DISPOSAL METHOD: Not Reported		
YEAR: 93 TONS: 13	CATEGORY DESCRIPTION: Other Organic Solids DISPOSAL METHOD: Disposal, Landfill		

ERIIS ENVIRONMENTAL DATA REPORT
 CALIFORNIA HAZARDOUS WASTE INFORMATION SYSTEM
 HWIS - PLOTTABLE SITES - PAGE 12

ERIIS Report #185141A

Aug 12, 1997

ERIIS ID EPA ID	FACILITY	ADDRESS	MAP ID
YEAR: 93 TONS: 34	CATEGORY DESCRIPTION: Unspecified Solvent Mixture DISPOSAL METHOD: Not Reported		
YEAR: 94 TONS: 0	CATEGORY DESCRIPTION: Unspecified Organic Liquid Mixture DISPOSAL METHOD: Disposal, Other		
YEAR: 94 TONS: 13	CATEGORY DESCRIPTION: Other Organic Solids DISPOSAL METHOD: Not Reported		
YEAR: 94 TONS: 57	CATEGORY DESCRIPTION: Other Organic Solids DISPOSAL METHOD: Disposal, Landfill		
YEAR: 94 TONS: 0	CATEGORY DESCRIPTION: Empty Containers Less Than 30 Gallons DISPOSAL METHOD: Recycler		
YEAR: 94 TONS: 6	CATEGORY DESCRIPTION: Waste Oil And Mixed Oil DISPOSAL METHOD: Recycler		
YEAR: 94 TONS: 69	CATEGORY DESCRIPTION: Unspecified Solvent Mixture DISPOSAL METHOD: Recycler		
YEAR: 94 TONS: 12	CATEGORY DESCRIPTION: Other Organic Solids DISPOSAL METHOD: Disposal, Landfill		
YEAR: 94 TONS: 24	CATEGORY DESCRIPTION: Unspecified Solvent Mixture DISPOSAL METHOD: Not Reported		
YEAR: 95 TONS: 3	CATEGORY DESCRIPTION: Other Organic Solids DISPOSAL METHOD: Disposal, Other		
YEAR: 95 TONS: 8	CATEGORY DESCRIPTION: Tank Bottom Waste DISPOSAL METHOD: Recycler		
YEAR: 95 TONS: 114	CATEGORY DESCRIPTION: Waste Oil And Mixed Oil DISPOSAL METHOD: Recycler		
YEAR: 95 TONS: 1	CATEGORY DESCRIPTION: Asbestos Containing Waste DISPOSAL METHOD: Disposal, Landfill		
YEAR: 95 TONS: 1	CATEGORY DESCRIPTION: Other Inorganic Solid Waste DISPOSAL METHOD: Transfer Station		
YEAR: 95 TONS: 0	CATEGORY DESCRIPTION: Other Organic Solids DISPOSAL METHOD: Not Reported		
YEAR: 95 TONS: 19	CATEGORY DESCRIPTION: Other Organic Solids DISPOSAL METHOD: Transfer Station		
YEAR: 95 TONS: 0	CATEGORY DESCRIPTION: Empty Containers Less Than 30 Gallons DISPOSAL METHOD: Recycler		
YEAR: 95 TONS: 2	CATEGORY DESCRIPTION: Waste Oil And Mixed Oil DISPOSAL METHOD: Recycler		
YEAR: 95 TONS: 0	CATEGORY DESCRIPTION: Off-specification, Aged Or Surplus Organics DISPOSAL METHOD: Transfer Station		
YEAR: 95 TONS: 0	CATEGORY DESCRIPTION: Laboratory Waste Chemicals DISPOSAL METHOD: Transfer Station		
YEAR: 95 TONS: 0	CATEGORY DESCRIPTION: Liquids With Ph <= 2 DISPOSAL METHOD: Treatment, Tank		
YEAR: 95 TONS: 2	CATEGORY DESCRIPTION: Unspecified Oil-containing Waste DISPOSAL METHOD: Disposal, Other		
YEAR: 95 TONS: 3	CATEGORY DESCRIPTION: Off-specification, Aged Or Surplus Organics DISPOSAL METHOD: Disposal, Other		
YEAR: 95 TONS: 2	CATEGORY DESCRIPTION: Off-specification, Aged Or Surplus Organics DISPOSAL METHOD: Transfer Station		

ERII ENVIRONMENTAL DATA REPORT
 CALIFORNIA HAZARDOUS WASTE INFORMATION SYSTEM
 HWIS - PLOTTABLE SITES - PAGE 13

ERIIIS Report #185141A

Aug 12, 1997

ERIIIS ID EPA ID	FACILITY	ADDRESS	MAP ID
YEAR: 95 TONS: 51	CATEGORY DESCRIPTION: Unspecified Solvent Mixture DISPOSAL METHOD: Recycler		
YEAR: 95 TONS: 4	CATEGORY DESCRIPTION: Other Organic Solids DISPOSAL METHOD: Disposal, Landfill		
YEAR: 95 TONS: 25	CATEGORY DESCRIPTION: Unspecified Solvent Mixture DISPOSAL METHOD: Not Reported		
<hr/>			
06055029031 CAD080708050	W R Grace & Co . DISTANCE FROM SITE: 0.31 Miles DIRECTION FROM SITE: Northwest	2140 Davis St San Leandro, CA 94577-2202 COUNTY: Alameda	47
YEAR: 93 TONS: 12	CATEGORY DESCRIPTION: Off-specification, Aged Or Surplus Organics DISPOSAL METHOD: Not Reported		
YEAR: 93 TONS: 0	CATEGORY DESCRIPTION: Paint Sludge DISPOSAL METHOD: Not Reported		
YEAR: 94 TONS: 7	CATEGORY DESCRIPTION: Off-specification, Aged Or Surplus Organics DISPOSAL METHOD: Not Reported		
YEAR: 95 TONS: 9	CATEGORY DESCRIPTION: Off-specification, Aged Or Surplus Organics DISPOSAL METHOD: Not Reported		
<hr/>			
06055037244 CAD981669419	Crane Valve Svcs DISTANCE FROM SITE: 0.31 Miles DIRECTION FROM SITE: Southeast	2053 Williams St San Leandro, CA 94577-2305 COUNTY: Alameda	44
YEAR: 94 TONS: 2	CATEGORY DESCRIPTION: Unspecified Oil-containing Waste DISPOSAL METHOD: Transfer Station		
<hr/>			
06055084798 CAL912203061	Express Freight System DISTANCE FROM SITE: 0.31 Miles DIRECTION FROM SITE: Southeast	2027 Williams St San Leandro, CA 94577-2305 COUNTY: Alameda	45
YEAR: 93 TONS: 0	CATEGORY DESCRIPTION: Unspecified Oil-containing Waste DISPOSAL METHOD: Not Reported		
<hr/>			
06055014810 CAC000944568	Bay Extrusions Inc DISTANCE FROM SITE: 0.32 Miles DIRECTION FROM SITE: Northwest	2122 Davis St San Leandro, CA 94577-2202 COUNTY: Alameda	50
YEAR: 94 TONS: 1	CATEGORY DESCRIPTION: Unspecified Oil-containing Waste DISPOSAL METHOD: Disposal, Other		
<hr/>			
06055021930 CAC001039032	For Tai Machines DISTANCE FROM SITE: 0.32 Miles DIRECTION FROM SITE: Southwest	1651 Aurora Dr San Leandro, CA 94577-3101 COUNTY: Alameda	48
YEAR: 94 TONS: 2	CATEGORY DESCRIPTION: Aqueous Solution With Total Organic Residues 10 Percent Or More DISPOSAL METHOD: Recycler		
YEAR: 95 TONS: 0	CATEGORY DESCRIPTION: Aqueous Solution With Total Organic Residues 10 Percent Or More DISPOSAL METHOD: Recycler		
<hr/>			
06055048333 CAD983656190	Cummins West DISTANCE FROM SITE: 0.32 Miles DIRECTION FROM SITE: Southwest	1601 Aurora Dr San Leandro, CA 94577-3101 COUNTY: Alameda	49

ERIIS ENVIRONMENTAL DATA REPORT
 CALIFORNIA HAZARDOUS WASTE INFORMATION SYSTEM
 HWIS - PLOTTABLE SITES - PAGE 14

ERIIS Report #185141A

Aug 12, 1997

ERIIS ID EPA ID	FACILITY	ADDRESS	MAP ID
YEAR: 94 TONS: 0	CATEGORY DESCRIPTION: Hydrocarbon Solvents (benzene, Hexane, Stoddard, Etc.) DISPOSAL METHOD: Transfer Station		
YEAR: 94 TONS: 4	CATEGORY DESCRIPTION: Liquids With Halogenated Organic Compounds >= 1,000 Mg./l DISPOSAL METHOD: Transfer Station		
YEAR: 95 TONS: 1	CATEGORY DESCRIPTION: Hydrocarbon Solvents (benzene, Hexane, Stoddard, Etc.) DISPOSAL METHOD: Transfer Station		
YEAR: 95 TONS: 6	CATEGORY DESCRIPTION: Liquids With Halogenated Organic Compounds >= 1,000 Mg./l DISPOSAL METHOD: Transfer Station		
<hr/>			
06055080134 CAL000124350	North Sails DISTANCE FROM SITE: 0.32 Miles DIRECTION FROM SITE: Northeast	1987 Davis St San Leandro, CA 94577-1262 COUNTY: Alameda	52
YEAR: 95 TONS: 1	CATEGORY DESCRIPTION: Unspecified Organic Liquid Mixture DISPOSAL METHOD: Disposal, Other		
YEAR: 95 TONS: 0	CATEGORY DESCRIPTION: Other Organic Solids DISPOSAL METHOD: Transfer Station		
<hr/>			
06055045552 CAD983566761	Williams Street Site DISTANCE FROM SITE: 0.33 Miles DIRECTION FROM SITE: Southeast	1964 Williams St San Leandro, CA 94577-2304 COUNTY: Alameda	54
YEAR: 93 TONS: 1	CATEGORY DESCRIPTION: Liquids With Halogenated Organic Compounds >= 1,000 Mg./l DISPOSAL METHOD: Transfer Station		
<hr/>			
06055075117 CAL000110760	Pelagic Pressure Systems Inc DISTANCE FROM SITE: 0.34 Miles DIRECTION FROM SITE: Northwest	2002 Davis St San Leandro, CA 94577-1211 COUNTY: Alameda	56
YEAR: 93 TONS: 1	CATEGORY DESCRIPTION: Waste Oil And Mixed Oil DISPOSAL METHOD: Not Reported		
YEAR: 94 TONS: 1	CATEGORY DESCRIPTION: Waste Oil And Mixed Oil DISPOSAL METHOD: Recycler		
YEAR: 95 TONS: 1	CATEGORY DESCRIPTION: Waste Oil And Mixed Oil DISPOSAL METHOD: Recycler		
<hr/>			
06055041457 CAD982055238	Unocal Service Station #3844 DISTANCE FROM SITE: 0.35 Miles DIRECTION FROM SITE: Southeast	1903 Doolittle Dr San Leandro, CA 94577-3234 COUNTY: Alameda	57
YEAR: 93 TONS: 1	CATEGORY DESCRIPTION: Unspecified Oil-containing Waste DISPOSAL METHOD: Recycler		
YEAR: 93 TONS: 0	CATEGORY DESCRIPTION: Polychlorinated Biphenyls And Material Containing Pcb's DISPOSAL METHOD: Not Reported		
YEAR: 93 TONS: 0	CATEGORY DESCRIPTION: Polychlorinated Biphenyls And Material Containing Pcb's DISPOSAL METHOD: Disposal, Landfill		
<hr/>			
06055073603 CAL000099134	Mark Container Corp DISTANCE FROM SITE: 0.35 Miles DIRECTION FROM SITE: Southeast	1951 Williams St San Leandro, CA 94577-2303 COUNTY: Alameda	58
YEAR: 93 TONS: 0	CATEGORY DESCRIPTION: Other Organic Solids DISPOSAL METHOD: Not Reported		

ERIIS ENVIRONMENTAL DATA REPORT
 CALIFORNIA HAZARDOUS WASTE INFORMATION SYSTEM
 HWIS - PLOTTABLE SITES - PAGE 16

ERIIS Report #185141A

Aug 12, 1997

ERIIS ID EPA ID	FACILITY	ADDRESS	MAP ID
06055030802 CAD981170962	Associated Aerospace Act Inc DISTANCE FROM SITE: 0.39 Miles DIRECTION FROM SITE: Southwest	2502 Williams St San Leandro, CA 94577-3151 COUNTY: Alameda	67
YEAR: 93 TONS: 5	CATEGORY DESCRIPTION: Hydrocarbon Solvents (benzene, Hexane, Stoddard, Etc.) DISPOSAL METHOD: Recycler		
YEAR: 93 TONS: 2	CATEGORY DESCRIPTION: Metal Sludge (see 121) DISPOSAL METHOD: Not Reported		
YEAR: 93 TONS: 0	CATEGORY DESCRIPTION: Other Inorganic Solid Waste DISPOSAL METHOD: Disposal, Landfill		
YEAR: 94 TONS: 0	CATEGORY DESCRIPTION: Photochemicals/photoprocessing Waste DISPOSAL METHOD: Treatment, Incineration		

06055061624 CAL000047410	Ruan Leasing DISTANCE FROM SITE: 0.39 Miles DIRECTION FROM SITE: Southwest	1791 Neptune Dr San Leandro, CA 94577-3126 COUNTY: Alameda	68
YEAR: 93 TONS: 0	CATEGORY DESCRIPTION: Aqueous Solution With Total Organic Residues Less Than 10 Percent DISPOSAL METHOD: Disposal, Other		

06055010959 CAC000899536	James Knuppe DISTANCE FROM SITE: 0.40 Miles DIRECTION FROM SITE: Southeast	2000 Doolittle Dr San Leandro, CA 94577-3237 COUNTY: Alameda	70
YEAR: 94 TONS: 2	CATEGORY DESCRIPTION: Other Empty Containers 30 Gallons Or More DISPOSAL METHOD: Recycler		

06055014003 CAC000934672	San Leandro Redevelopment Agency DISTANCE FROM SITE: 0.40 Miles DIRECTION FROM SITE: Northeast	1946 Davis St San Leandro, CA 94577-1256 COUNTY: Alameda	74
YEAR: 95 TONS: 36	CATEGORY DESCRIPTION: Asbestos Containing Waste DISPOSAL METHOD: Disposal, Landfill		

06055022874 CAC001050440	Maskell Land And Investment Co Inc DISTANCE FROM SITE: 0.40 Miles DIRECTION FROM SITE: Northeast	1946 Davis St San Leandro, CA 94577-1256 COUNTY: Alameda	74
YEAR: 95 TONS: 1	CATEGORY DESCRIPTION: Alkaline Solution Without Metals Ph >= 12.5 DISPOSAL METHOD: Recycler		
YEAR: 95 TONS: 1	CATEGORY DESCRIPTION: Waste Oil And Mixed Oil DISPOSAL METHOD: Recycler		
YEAR: 95 TONS: 0	CATEGORY DESCRIPTION: Unspecified Organic Liquid Mixture DISPOSAL METHOD: Recycler		
YEAR: 95 TONS: 1	CATEGORY DESCRIPTION: Other Empty Containers 30 Gallons Or More DISPOSAL METHOD: Disposal, Other		
YEAR: 95 TONS: 0	CATEGORY DESCRIPTION: Other Empty Containers 30 Gallons Or More DISPOSAL METHOD: Recycler		
YEAR: 95 TONS: 3	CATEGORY DESCRIPTION: Other Organic Solids DISPOSAL METHOD: Transfer Station		
YEAR: 95 TONS: 1	CATEGORY DESCRIPTION: Unspecified Oil-containing Waste DISPOSAL METHOD: Transfer Station		

ERIIS ENVIRONMENTAL DATA REPORT
 CALIFORNIA HAZARDOUS WASTE INFORMATION SYSTEM
 HWIS - PLOTTABLE SITES - PAGE 17

ERIIS Report #185141A

Aug 12, 1997

ERIIS ID EPA ID	FACILITY	ADDRESS	MAP ID
YEAR: 95 TONS: 7	CATEGORY DESCRIPTION: Waste Oil And Mixed Oil DISPOSAL METHOD: Recycler		
06055059670 CAL000041074	Plant Inspection Co DISTANCE FROM SITE: 0.40 Miles DIRECTION FROM SITE: Northwest	2506 Davis St San Leandro, CA 94577-2210 COUNTY: Alameda	71
YEAR: 93 TONS: 1	CATEGORY DESCRIPTION: Unspecified Oil-containing Waste DISPOSAL METHOD: Recycler		
YEAR: 93 TONS: 1	CATEGORY DESCRIPTION: Unspecified Oil-containing Waste DISPOSAL METHOD: Recycler		
YEAR: 94 TONS: 0	CATEGORY DESCRIPTION: Photochemicals/photoprocessing Waste DISPOSAL METHOD: Recycler		
YEAR: 95 TONS: 1	CATEGORY DESCRIPTION: Photochemicals/photoprocessing Waste DISPOSAL METHOD: Recycler		
06055064819 CAL000062962	Farmland Foods DISTANCE FROM SITE: 0.40 Miles DIRECTION FROM SITE: Northeast	1155 Beecher St San Leandro, CA 94577-1251 COUNTY: Alameda	75
YEAR: 93 TONS: 0	CATEGORY DESCRIPTION: Unspecified Oil-containing Waste DISPOSAL METHOD: Disposal, Other		
06055076296 CAL000113219	Garys Heat Cleaning DISTANCE FROM SITE: 0.41 Miles DIRECTION FROM SITE: Southwest	2521 Williams St San Leandro, CA 94577-3150 COUNTY: Alameda	76
YEAR: 95 TONS: 2	CATEGORY DESCRIPTION: Other Inorganic Solid Waste DISPOSAL METHOD: Transfer Station		
06055086319 CAL920744102	Paul-munroe Rucker Inc DISTANCE FROM SITE: 0.41 Miles DIRECTION FROM SITE: Northwest	950 Doolittle Dr San Leandro, CA 94577-1021 COUNTY: Alameda	77
YEAR: 93 TONS: 1	CATEGORY DESCRIPTION: Unspecified Oil-containing Waste DISPOSAL METHOD: Disposal, Landfill		
YEAR: 94 TONS: 0	CATEGORY DESCRIPTION: Unspecified Oil-containing Waste DISPOSAL METHOD: Transfer Station		
YEAR: 95 TONS: 0	CATEGORY DESCRIPTION: Unspecified Oil-containing Waste DISPOSAL METHOD: Not Reported		
YEAR: 95 TONS: 0	CATEGORY DESCRIPTION: Unspecified Oil-containing Waste DISPOSAL METHOD: Transfer Station		
YEAR: 95 TONS: 0	CATEGORY DESCRIPTION: Paint Sludge DISPOSAL METHOD: Treatment, Incineration		
YEAR: 95 TONS: 0	CATEGORY DESCRIPTION: Hydrocarbon Solvents (benzene, Hexane, Stoddard, Etc.) DISPOSAL METHOD: Recycler		
06055069818 CAL000083139	Burt And Jonies Auto Parts DISTANCE FROM SITE: 0.42 Miles DIRECTION FROM SITE: Northwest	2550 Davis St San Leandro, CA 94577-2210 COUNTY: Alameda	80
YEAR: 93 TONS: 0	CATEGORY DESCRIPTION: Aqueous Solution With Total Organic Residues Less Than 10 Percent DISPOSAL METHOD: Transfer Station		

ERIIS ENVIRONMENTAL DATA REPORT
 CALIFORNIA HAZARDOUS WASTE INFORMATION SYSTEM
 HWIS - PLOTTABLE SITES - PAGE 18

ERIIS Report #185141A

Aug 12, 1997

ERIIS ID EPA ID	FACILITY	ADDRESS	MAP ID
YEAR: 94 TONS: 0	CATEGORY DESCRIPTION: Aqueous Solution With Total Organic Residues Less Than 10 Percent DISPOSAL METHOD: Transfer Station		
YEAR: 95 TONS: 1	CATEGORY DESCRIPTION: Waste Oil And Mixed Oil DISPOSAL METHOD: Not Reported		
06055071368 CAL000091705	Golden Gate Motors DISTANCE FROM SITE: 0.42 Miles DIRECTION FROM SITE: Southeast	1815 Williams St San Leandro, CA 94577-2301 COUNTY: Alameda	79
YEAR: 94 TONS: 0	CATEGORY DESCRIPTION: Off-specification, Aged Or Surplus Organics DISPOSAL METHOD: Transfer Station		
06055000310 CAC000125973	Joseph Zarkin DISTANCE FROM SITE: 0.43 Miles DIRECTION FROM SITE: Northwest	900 Doolittle Dr San Leandro, CA 94577-1029 COUNTY: Alameda	87
YEAR: 93 TONS: 4	CATEGORY DESCRIPTION: Unspecified Oil-containing Waste DISPOSAL METHOD: Recycler		
06055028123 CAD055505333	A.c.p.c. Inc. DISTANCE FROM SITE: 0.43 Miles DIRECTION FROM SITE: Northeast	1937 Davis St San Leandro, CA 94577-1262 COUNTY: Alameda	89
YEAR: 95 TONS: 20	CATEGORY DESCRIPTION: Unspecified Oil-containing Waste DISPOSAL METHOD: Transfer Station		
YEAR: 95 TONS: 2	CATEGORY DESCRIPTION: Other Organic Solids DISPOSAL METHOD: Disposal, Landfill		
YEAR: 95 TONS: 0	CATEGORY DESCRIPTION: Unspecified Solvent Mixture DISPOSAL METHOD: Recycler		
YEAR: 95 TONS: 0	CATEGORY DESCRIPTION: Unspecified Oil-containing Waste DISPOSAL METHOD: Recycler		
06055042561 CAD982347122	Davis Street S M A R T DISTANCE FROM SITE: 0.43 Miles DIRECTION FROM SITE: Northwest	2615 Davis St San Leandro, CA 94577-2211 COUNTY: Alameda	84
YEAR: 93 TONS: 1	CATEGORY DESCRIPTION: Unspecified Oil-containing Waste DISPOSAL METHOD: Recycler		
YEAR: 93 TONS: 3	CATEGORY DESCRIPTION: Unspecified Organic Liquid Mixture DISPOSAL METHOD: Recycler		
YEAR: 93 TONS: 17	CATEGORY DESCRIPTION: Waste Oil And Mixed Oil DISPOSAL METHOD: Not Reported		
YEAR: 93 TONS: 0	CATEGORY DESCRIPTION: Blank Or Unknown DISPOSAL METHOD: Transfer Station		
YEAR: 93 TONS: 0	CATEGORY DESCRIPTION: Off-specification, Aged Or Surplus Organics DISPOSAL METHOD: Transfer Station		
YEAR: 93 TONS: 0	CATEGORY DESCRIPTION: Household Waste DISPOSAL METHOD: Not Reported		
YEAR: 93 TONS: 3	CATEGORY DESCRIPTION: Household Waste DISPOSAL METHOD: Transfer Station		
YEAR: 93 TONS: 62	CATEGORY DESCRIPTION: Waste Oil And Mixed Oil DISPOSAL METHOD: Not Reported		

ERIIS ENVIRONMENTAL DATA REPORT
 CALIFORNIA HAZARDOUS WASTE INFORMATION SYSTEM
 HWIS - PLOTTABLE SITES - PAGE 19

ERIIS Report #185141A

Aug 12, 1997

ERIIS ID EPA ID	FACILITY	ADDRESS	MAP ID
YEAR: 93 TONS: 115	CATEGORY DESCRIPTION: Waste Oil And Mixed Oil DISPOSAL METHOD: Recycler		
YEAR: 93 TONS: 2	CATEGORY DESCRIPTION: Blank Or Unknown DISPOSAL METHOD: Not Reported		
YEAR: 93 TONS: 1	CATEGORY DESCRIPTION: Blank Or Unknown DISPOSAL METHOD: Disposal, Landfill		
YEAR: 93 TONS: 1	CATEGORY DESCRIPTION: Blank Or Unknown DISPOSAL METHOD: Disposal, Other		
YEAR: 93 TONS: 0	CATEGORY DESCRIPTION: Blank Or Unknown DISPOSAL METHOD: Transfer Station		
YEAR: 93 TONS: 0	CATEGORY DESCRIPTION: Other Inorganic Solid Waste DISPOSAL METHOD: Transfer Station		
YEAR: 93 TONS: 0	CATEGORY DESCRIPTION: Waste Oil And Mixed Oil DISPOSAL METHOD: Transfer Station		
YEAR: 93 TONS: 1	CATEGORY DESCRIPTION: Unspecified Oil-containing Waste DISPOSAL METHOD: Not Reported		
YEAR: 93 TONS: 0	CATEGORY DESCRIPTION: Unspecified Oil-containing Waste DISPOSAL METHOD: Disposal, Other		
YEAR: 93 TONS: 3	CATEGORY DESCRIPTION: Tank Bottom Waste DISPOSAL METHOD: Transfer Station		
YEAR: 93 TONS: 1	CATEGORY DESCRIPTION: Unspecified Organic Liquid Mixture DISPOSAL METHOD: Not Reported		
YEAR: 93 TONS: 2	CATEGORY DESCRIPTION: Unspecified Organic Liquid Mixture DISPOSAL METHOD: Disposal, Other		
YEAR: 93 TONS: 26	CATEGORY DESCRIPTION: Other Organic Solids DISPOSAL METHOD: Disposal, Landfill		
YEAR: 93 TONS: 0	CATEGORY DESCRIPTION: Other Organic Solids DISPOSAL METHOD: Treatment, Tank		
YEAR: 93 TONS: 17	CATEGORY DESCRIPTION: Unspecified Sludge Waste DISPOSAL METHOD: Disposal, Landfill		
YEAR: 93 TONS: 2	CATEGORY DESCRIPTION: Unspecified Sludge Waste DISPOSAL METHOD: Disposal, Other		
YEAR: 93 TONS: 0	CATEGORY DESCRIPTION: Other Empty Containers 30 Gallons Or More DISPOSAL METHOD: Disposal, Landfill		
YEAR: 93 TONS: 27	CATEGORY DESCRIPTION: Contaminated Soil From Site Clean-up DISPOSAL METHOD: Disposal, Landfill		
YEAR: 93 TONS: 13	CATEGORY DESCRIPTION: Household Waste DISPOSAL METHOD: Not Reported		
YEAR: 93 TONS: 8	CATEGORY DESCRIPTION: Household Waste DISPOSAL METHOD: Disposal, Landfill		
YEAR: 93 TONS: 6	CATEGORY DESCRIPTION: Household Waste DISPOSAL METHOD: Transfer Station		
YEAR: 94 TONS: 0	CATEGORY DESCRIPTION: Unspecified Solvent Mixture DISPOSAL METHOD: Recycler		
YEAR: 94 TONS: 0	CATEGORY DESCRIPTION: Waste Oil And Mixed Oil DISPOSAL METHOD: Recycler		
YEAR: 94 TONS: 1	CATEGORY DESCRIPTION: Off-specification, Aged Or Surplus Organics DISPOSAL METHOD: Recycler		

ERIIS ENVIRONMENTAL DATA REPORT
 CALIFORNIA HAZARDOUS WASTE INFORMATION SYSTEM
 HWIS - PLOTTABLE SITES - PAGE 20

ERIIS Report #185141A

Aug 12, 1997

ERIIS ID EPA ID	FACILITY	ADDRESS	MAP ID
YEAR: 94 TONS: 1	CATEGORY DESCRIPTION: Unspecified Organic Liquid Mixture DISPOSAL METHOD: Recycler		
YEAR: 94 TONS: 0	CATEGORY DESCRIPTION: Off-specification, Aged Or Surplus Inorganics DISPOSAL METHOD: Transfer Station		
YEAR: 94 TONS: 0	CATEGORY DESCRIPTION: Other Inorganic Solid Waste DISPOSAL METHOD: Not Reported		
YEAR: 94 TONS: 0	CATEGORY DESCRIPTION: Other Inorganic Solid Waste DISPOSAL METHOD: Transfer Station		
YEAR: 94 TONS: 0	CATEGORY DESCRIPTION: Household Waste DISPOSAL METHOD: Not Reported		
YEAR: 94 TONS: 0	CATEGORY DESCRIPTION: Liquids With Ph <= 2 DISPOSAL METHOD: Transfer Station		
YEAR: 94 TONS: 3	CATEGORY DESCRIPTION: Waste Oil And Mixed Oil DISPOSAL METHOD: Not Reported		
YEAR: 94 TONS: 0	CATEGORY DESCRIPTION: Blank Or Unknown DISPOSAL METHOD: Not Reported		
YEAR: 94 TONS: 0	CATEGORY DESCRIPTION: Blank Or Unknown DISPOSAL METHOD: Disposal, Landfill		
YEAR: 94 TONS: 1	CATEGORY DESCRIPTION: Other Inorganic Solid Waste DISPOSAL METHOD: Not Reported		
YEAR: 94 TONS: 0	CATEGORY DESCRIPTION: Unspecified Organic Liquid Mixture DISPOSAL METHOD: Disposal, Other		
YEAR: 94 TONS: 13	CATEGORY DESCRIPTION: Other Organic Solids DISPOSAL METHOD: Disposal, Landfill		
YEAR: 94 TONS: 38	CATEGORY DESCRIPTION: Unspecified Sludge Waste DISPOSAL METHOD: Not Reported		
YEAR: 94 TONS: 16	CATEGORY DESCRIPTION: Unspecified Sludge Waste DISPOSAL METHOD: Disposal, Landfill		
YEAR: 94 TONS: 0	CATEGORY DESCRIPTION: Other Empty Containers 30 Gallons Or More DISPOSAL METHOD: Not Reported		
YEAR: 94 TONS: 6	CATEGORY DESCRIPTION: Other Empty Containers 30 Gallons Or More DISPOSAL METHOD: Disposal, Landfill		
YEAR: 94 TONS: 6	CATEGORY DESCRIPTION: Household Waste DISPOSAL METHOD: Not Reported		
YEAR: 94 TONS: 9	CATEGORY DESCRIPTION: Household Waste DISPOSAL METHOD: Disposal, Landfill		
YEAR: 94 TONS: 0	CATEGORY DESCRIPTION: Household Waste DISPOSAL METHOD: Disposal, Other		
<hr/>			
06055065162 CAL000064432	Ferrett Machine DISTANCE FROM SITE: 0.43 Miles DIRECTION FROM SITE: Southwest	2527 Williams St San Leandro, CA 94577-3150 COUNTY: Alameda	82
YEAR: 93 TONS: 0	CATEGORY DESCRIPTION: Photochemicals/photoprocessing Waste DISPOSAL METHOD: Recycler		
<hr/>			
06055081087 CAL000129750	Davis Street S M A R T DISTANCE FROM SITE: 0.43 Miles DIRECTION FROM SITE: Northwest	2615 Davis St San Leandro, CA 94577-2211 COUNTY: Alameda	84

ERIIS ENVIRONMENTAL DATA REPORT
 CALIFORNIA HAZARDOUS WASTE INFORMATION SYSTEM
 HWIS - PLOTTABLE SITES - PAGE 21

ERIIS Report #165141A

Aug 12, 1997

ERIIS ID EPA ID	FACILITY	ADDRESS	MAP ID
YEAR: 95 TONS: 0	CATEGORY DESCRIPTION: Unspecified Organic Liquid Mixture DISPOSAL METHOD: Not Reported		
YEAR: 95 TONS: 2	CATEGORY DESCRIPTION: Unspecified Organic Liquid Mixture DISPOSAL METHOD: Recycler		
YEAR: 95 TONS: 28	CATEGORY DESCRIPTION: Waste Oil And Mixed Oil DISPOSAL METHOD: Recycler		
YEAR: 95 TONS: 0	CATEGORY DESCRIPTION: Blank Or Unknown DISPOSAL METHOD: Disposal, Landfill		
YEAR: 95 TONS: 0	CATEGORY DESCRIPTION: Blank Or Unknown DISPOSAL METHOD: Transfer Station		
YEAR: 95 TONS: 0	CATEGORY DESCRIPTION: Other Inorganic Solid Waste DISPOSAL METHOD: Disposal, Landfill		
YEAR: 95 TONS: 0	CATEGORY DESCRIPTION: Polychlorinated Biphenyls And Material Containing Pcb's DISPOSAL METHOD: Disposal, Landfill		
YEAR: 95 TONS: 0	CATEGORY DESCRIPTION: Other Organic Solids DISPOSAL METHOD: Disposal, Landfill		
YEAR: 95 TONS: 0	CATEGORY DESCRIPTION: Other Empty Containers 30 Gallons Or More DISPOSAL METHOD: Disposal, Landfill		
YEAR: 95 TONS: 0	CATEGORY DESCRIPTION: Laboratory Waste Chemicals DISPOSAL METHOD: Disposal, Other		
YEAR: 95 TONS: 8	CATEGORY DESCRIPTION: Household Waste DISPOSAL METHOD: Disposal, Landfill		
YEAR: 95 TONS: 0	CATEGORY DESCRIPTION: Off-specification, Aged Or Surplus Organics DISPOSAL METHOD: Transfer Station		
YEAR: 95 TONS: 5	CATEGORY DESCRIPTION: Household Waste DISPOSAL METHOD: Transfer Station		

06055026728 CAD009460767	Kaiser Aerotech DISTANCE FROM SITE: 0.44 Miles DIRECTION FROM SITE: Northwest	880 Doolittle Dr San Leandro, CA 94577-1020 COUNTY: Alameda	92
YEAR: 93 TONS: 4	CATEGORY DESCRIPTION: Waste Oil And Mixed Oil DISPOSAL METHOD: Recycler		
YEAR: 93 TONS: 19	CATEGORY DESCRIPTION: Unspecified Oil-containing Waste DISPOSAL METHOD: Not Reported		
YEAR: 93 TONS: 10	CATEGORY DESCRIPTION: Unspecified Oil-containing Waste DISPOSAL METHOD: Recycler		
YEAR: 93 TONS: 1	CATEGORY DESCRIPTION: Metal Sludge (see 121) DISPOSAL METHOD: Treatment, Incineration		
YEAR: 93 TONS: 1	CATEGORY DESCRIPTION: Photochemicals/photoprocessing Waste DISPOSAL METHOD: Treatment, Incineration		
YEAR: 93 TONS: 0	CATEGORY DESCRIPTION: Photochemicals/photoprocessing Waste DISPOSAL METHOD: Not Reported		
YEAR: 93 TONS: 6	CATEGORY DESCRIPTION: Waste Oil And Mixed Oil DISPOSAL METHOD: Recycler		
YEAR: 93 TONS: 1	CATEGORY DESCRIPTION: Aqueous Solution With Total Organic Residues 10 Percent Or More DISPOSAL METHOD: Treatment, Tank		
YEAR: 93 TONS: 8	CATEGORY DESCRIPTION: Polymeric Resin Waste DISPOSAL METHOD: Disposal, Landfill		

ERIIS ENVIRONMENTAL DATA REPORT
 CALIFORNIA HAZARDOUS WASTE INFORMATION SYSTEM
 HWIS - PLOTTABLE SITES - PAGE 22

ERIIS Report #185141A

Aug 12, 1997

ERIIS ID EPA ID	FACILITY	ADDRESS	MAP ID
YEAR: 93 TONS: 0	CATEGORY DESCRIPTION: Blank Or Unknown DISPOSAL METHOD: Transfer Station		
YEAR: 93 TONS: 0	CATEGORY DESCRIPTION: Off-specification, Aged Or Surplus Organics DISPOSAL METHOD: Transfer Station		
YEAR: 93 TONS: 0	CATEGORY DESCRIPTION: Other Organic Solids DISPOSAL METHOD: Transfer Station		
YEAR: 93 TONS: 0	CATEGORY DESCRIPTION: Liquids With Ph <= 2 DISPOSAL METHOD: Treatment, Tank		
YEAR: 93 TONS: 0	CATEGORY DESCRIPTION: Blank Or Unknown DISPOSAL METHOD: Transfer Station		
YEAR: 93 TONS: 0	CATEGORY DESCRIPTION: Oxygenated Solvents (acetone, Butanol, Ethyl Acetate, Etc.) DISPOSAL METHOD: Transfer Station		
YEAR: 93 TONS: 1	CATEGORY DESCRIPTION: Liquids With Halogenated Organic Compounds >= 1,000 Mg./l DISPOSAL METHOD: Transfer Station		
YEAR: 94 TONS: 0	CATEGORY DESCRIPTION: Aqueous Solution With Total Organic Residues Less Than 10 Percent DISPOSAL METHOD: Treatment, Tank		
YEAR: 94 TONS: 2	CATEGORY DESCRIPTION: Polymeric Resin Waste DISPOSAL METHOD: Disposal, Landfill		
YEAR: 94 TONS: 0	CATEGORY DESCRIPTION: Liquids With Halogenated Organic Compounds >= 1,000 Mg./l DISPOSAL METHOD: Recycler		
YEAR: 94 TONS: 16	CATEGORY DESCRIPTION: Unspecified Oil-containing Waste DISPOSAL METHOD: Recycler		
YEAR: 94 TONS: 1	CATEGORY DESCRIPTION: Photochemicals/photoprocessing Waste DISPOSAL METHOD: Treatment, Incineration		
YEAR: 94 TONS: 3	CATEGORY DESCRIPTION: Unspecified Oil-containing Waste DISPOSAL METHOD: Recycler		
YEAR: 94 TONS: 0	CATEGORY DESCRIPTION: Polymeric Resin Waste DISPOSAL METHOD: Transfer Station		
YEAR: 94 TONS: 1	CATEGORY DESCRIPTION: Contaminated Soil From Site Clean-up DISPOSAL METHOD: Transfer Station		
YEAR: 94 TONS: 0	CATEGORY DESCRIPTION: Blank Or Unknown DISPOSAL METHOD: Not Reported		
YEAR: 94 TONS: 0	CATEGORY DESCRIPTION: Blank Or Unknown DISPOSAL METHOD: Transfer Station		
YEAR: 94 TONS: 0	CATEGORY DESCRIPTION: Off-specification, Aged Or Surplus Organics DISPOSAL METHOD: Not Reported		
YEAR: 94 TONS: 0	CATEGORY DESCRIPTION: Off-specification, Aged Or Surplus Organics DISPOSAL METHOD: Transfer Station		
YEAR: 94 TONS: 0	CATEGORY DESCRIPTION: Laboratory Waste Chemicals DISPOSAL METHOD: Not Reported		
YEAR: 94 TONS: 0	CATEGORY DESCRIPTION: Laboratory Waste Chemicals DISPOSAL METHOD: Transfer Station		
YEAR: 94 TONS: 0	CATEGORY DESCRIPTION: Blank Or Unknown DISPOSAL METHOD: Not Reported		
YEAR: 94 TONS: 0	CATEGORY DESCRIPTION: Alkaline Solution Without Metals Ph >= 12.5 DISPOSAL METHOD: Not Reported		
YEAR: 94 TONS: 0	CATEGORY DESCRIPTION: Unspecified Solvent Mixture DISPOSAL METHOD: Not Reported		

ERIIS ENVIRONMENTAL DATA REPORT
 CALIFORNIA HAZARDOUS WASTE INFORMATION SYSTEM
 HWIS - PLOTTABLE SITES - PAGE 23

ERIIS Report #185141A

Aug 12, 1997

ERIIS ID EPA ID	FACILITY	ADDRESS	MAP ID
YEAR: 94 TONS: 0	CATEGORY DESCRIPTION: Waste Oil And Mixed Oil DISPOSAL METHOD: Not Reported		
YEAR: 95 TONS: 0	CATEGORY DESCRIPTION: Photochemicals/photoprocessing Waste DISPOSAL METHOD: Transfer Station		
YEAR: 95 TONS: 0	CATEGORY DESCRIPTION: Photochemicals/photoprocessing Waste DISPOSAL METHOD: Recycler		
YEAR: 95 TONS: 0	CATEGORY DESCRIPTION: Photochemicals/photoprocessing Waste DISPOSAL METHOD: Treatment, Incineration		
YEAR: 95 TONS: 9	CATEGORY DESCRIPTION: Unspecified Oil-containing Waste DISPOSAL METHOD: Recycler		
YEAR: 95 TONS: 0	CATEGORY DESCRIPTION: Alkaline Solution Without Metals Ph >= 12.5 DISPOSAL METHOD: Treatment, Tank		
YEAR: 95 TONS: 0	CATEGORY DESCRIPTION: Polymeric Resin Waste DISPOSAL METHOD: Transfer Station		
YEAR: 95 TONS: 0	CATEGORY DESCRIPTION: Contaminated Soil From Site Clean-up DISPOSAL METHOD: Transfer Station		
YEAR: 95 TONS: 0	CATEGORY DESCRIPTION: Photochemicals/photoprocessing Waste DISPOSAL METHOD: Recycler		

06055039340 CAD981994510	Likit Windows Inc DISTANCE FROM SITE: 0.44 Miles DIRECTION FROM SITE: Northwest	888 Doolittle Dr San Leandro, CA 94577-1020 COUNTY: Alameda	92
YEAR: 93 TONS: 0	CATEGORY DESCRIPTION: Unspecified Organic Liquid Mixture DISPOSAL METHOD: Recycler		
YEAR: 93 TONS: 3	CATEGORY DESCRIPTION: Other Empty Containers 30 Gallons Or More DISPOSAL METHOD: Not Reported		
YEAR: 93 TONS: 1	CATEGORY DESCRIPTION: Unspecified Oil-containing Waste DISPOSAL METHOD: Recycler		
YEAR: 93 TONS: 0	CATEGORY DESCRIPTION: Liquids With Halogenated Organic Compounds >= 1,000 Mg./l DISPOSAL METHOD: Not Reported		
YEAR: 93 TONS: 0	CATEGORY DESCRIPTION: Liquids With Halogenated Organic Compounds >= 1,000 Mg./l DISPOSAL METHOD: Transfer Station		
YEAR: 93 TONS: 0	CATEGORY DESCRIPTION: Metal Sludge (see 121) DISPOSAL METHOD: Not Reported		
YEAR: 93 TONS: 1	CATEGORY DESCRIPTION: Metal sludge (see 121) DISPOSAL METHOD: Not Reported		
YEAR: 94 TONS: 0	CATEGORY DESCRIPTION: Unspecified Organic Liquid Mixture DISPOSAL METHOD: Not Reported		
YEAR: 94 TONS: 0	CATEGORY DESCRIPTION: Unspecified Organic Liquid Mixture DISPOSAL METHOD: Recycler		
YEAR: 94 TONS: 0	CATEGORY DESCRIPTION: Liquids With Halogenated Organic Compounds >= 1,000 Mg./l DISPOSAL METHOD: Transfer Station		
YEAR: 94 TONS: 1	CATEGORY DESCRIPTION: Metal Sludge (see 121) DISPOSAL METHOD: Not Reported		
YEAR: 94 TONS: 0	CATEGORY DESCRIPTION: Metal Sludge (see 121) DISPOSAL METHOD: Disposal, Landfill		
YEAR: 94 TONS: 0	CATEGORY DESCRIPTION: Metal Sludge (see 121) DISPOSAL METHOD: Recycler		

ERIS ENVIRONMENTAL DATA REPORT
 CALIFORNIA HAZARDOUS WASTE INFORMATION SYSTEM
 HWIS - PLOTTABLE SITES - PAGE 24

ERIS Report #185141A

Aug 12, 1997

ERIS ID EPA ID	FACILITY	ADDRESS	MAP ID
YEAR: 95 TONS: 0	CATEGORY DESCRIPTION: Unspecified Organic Liquid Mixture DISPOSAL METHOD: Recycler		
YEAR: 95 TONS: 0	CATEGORY DESCRIPTION: Liquids With Halogenated Organic Compounds >= 1,000 Mg./l DISPOSAL METHOD: Transfer Station		
YEAR: 95 TONS: 0	CATEGORY DESCRIPTION: Blank Or Unknown DISPOSAL METHOD: Recycler		
YEAR: 95 TONS: 1	CATEGORY DESCRIPTION: Metal Sludge (see 121) DISPOSAL METHOD: Not Reported		

06055040972 CAD982039844	Gsf Energy Inc DISTANCE FROM SITE: 0.44 Miles DIRECTION FROM SITE: Northwest	2627 Davis St San Leandro, CA 94577-2211 COUNTY: Alameda	91
YEAR: 93 TONS: 10	CATEGORY DESCRIPTION: Unspecified Organic Liquid Mixture DISPOSAL METHOD: Recycler		
YEAR: 93 TONS: 3	CATEGORY DESCRIPTION: Unspecified Organic Liquid Mixture DISPOSAL METHOD: Treatment, Incineration		

06055067898 CAL000076934	Home Depot The #625 DISTANCE FROM SITE: 0.44 Miles DIRECTION FROM SITE: Northeast	1933 Davis St San Leandro, CA 94577-1260 COUNTY: Alameda	93
YEAR: 94 TONS: 0	CATEGORY DESCRIPTION: Off-specification, Aged Or Surplus Organics DISPOSAL METHOD: Transfer Station		
YEAR: 94 TONS: 0	CATEGORY DESCRIPTION: Unspecified Organic Liquid Mixture DISPOSAL METHOD: Transfer Station		

06055090156 CAT080010937	Caterpillar Tractor Co DISTANCE FROM SITE: 0.44 Miles DIRECTION FROM SITE: Northeast	1933 Davis St San Leandro, CA 94577-1260 COUNTY: Alameda	93
YEAR: 93 TONS: 1	CATEGORY DESCRIPTION: Liquids With Halogenated Organic Compounds >= 1,000 Mg./l DISPOSAL METHOD: Not Reported		
YEAR: 93 TONS: 5	CATEGORY DESCRIPTION: Liquids With Halogenated Organic Compounds >= 1,000 Mg./l DISPOSAL METHOD: Transfer Station		
YEAR: 93 TONS: 0	CATEGORY DESCRIPTION: Liquids With Halogenated Organic Compounds >= 1,000 Mg./l DISPOSAL METHOD: Not Reported		
YEAR: 94 TONS: 1	CATEGORY DESCRIPTION: Liquids With Halogenated Organic Compounds >= 1,000 Mg./l DISPOSAL METHOD: Not Reported		
YEAR: 94 TONS: 6	CATEGORY DESCRIPTION: Liquids With Halogenated Organic Compounds >= 1,000 Mg./l DISPOSAL METHOD: Transfer Station		
YEAR: 95 TONS: 8	CATEGORY DESCRIPTION: Liquids With Halogenated Organic Compounds >= 1,000 Mg./l DISPOSAL METHOD: Transfer Station		

06055038078 CAD981694615	L J Walch Co Inc DISTANCE FROM SITE: 0.46 Miles DIRECTION FROM SITE: Northwest	844 Doolittle Dr San Leandro, CA 94577-1035 COUNTY: Alameda	99
YEAR: 95 TONS: 0	CATEGORY DESCRIPTION: Blank Or Unknown DISPOSAL METHOD: Transfer Station		
YEAR: 95 TONS: 0	CATEGORY DESCRIPTION: Hydrocarbon Solvents (benzene, Hexane, Stoddard, Etc.) DISPOSAL METHOD: Transfer Station		

ERIIS ENVIRONMENTAL DATA REPORT
 CALIFORNIA HAZARDOUS WASTE INFORMATION SYSTEM
 HWIS - PLOTTABLE SITES - PAGE 25

ERIIS Report #185141A

Aug 12, 1997

ERIIS ID EPA ID	FACILITY	ADDRESS	MAP ID
YEAR: 95 TONS: 0	CATEGORY DESCRIPTION: Liquids With Chromium (vi) >= 500 Mg./l DISPOSAL METHOD: Transfer Station		
YEAR: 95 TONS: 0	CATEGORY DESCRIPTION: Halogenated Solvents (chloroforms, Methyl Chloride, Perchloroethylene, Etc) DISPOSAL METHOD: Recycler		
YEAR: 95 TONS: 0	CATEGORY DESCRIPTION: Liquids With Ph <= 2 DISPOSAL METHOD: Disposal, Other		
06055015856 CAC000956784	Par-kern DISTANCE FROM SITE: 0.48 Miles DIRECTION FROM SITE: Northwest	888 Carden St San Leandro, CA 94577-1119 COUNTY: Alameda	102
YEAR: 93 TONS: 1	CATEGORY DESCRIPTION: Other Empty Containers 30 Gallons Or More DISPOSAL METHOD: Recycler		
06055046220 CAD983599705	Crafton Carton DISTANCE FROM SITE: 0.48 Miles DIRECTION FROM SITE: Northeast	1011 Beecher St San Leandro, CA 94577-1249 COUNTY: Alameda	103
YEAR: 93 TONS: 0	CATEGORY DESCRIPTION: Waste Oil And Mixed Oil DISPOSAL METHOD: Not Reported		
YEAR: 93 TONS: 1	CATEGORY DESCRIPTION: Waste Oil And Mixed Oil DISPOSAL METHOD: Recycler		
YEAR: 94 TONS: 0	CATEGORY DESCRIPTION: Metal Sludge (see 121) DISPOSAL METHOD: Not Reported		
YEAR: 94 TONS: 0	CATEGORY DESCRIPTION: Photochemicals/photoprocessing Waste DISPOSAL METHOD: Not Reported		
YEAR: 94 TONS: 1	CATEGORY DESCRIPTION: Waste Oil And Mixed Oil DISPOSAL METHOD: Not Reported		
YEAR: 94 TONS: 1	CATEGORY DESCRIPTION: Waste Oil And Mixed Oil DISPOSAL METHOD: Recycler		
YEAR: 95 TONS: 0	CATEGORY DESCRIPTION: Photochemicals/photoprocessing Waste DISPOSAL METHOD: Recycler		
YEAR: 95 TONS: 1	CATEGORY DESCRIPTION: Waste Oil And Mixed Oil DISPOSAL METHOD: Not Reported		
06055055839 CAL000029087	Crafton Incorporated DISTANCE FROM SITE: 0.48 Miles DIRECTION FROM SITE: Northeast	1011 Beecher St San Leandro, CA 94577-1249 COUNTY: Alameda	103
YEAR: 93 TONS: 0	CATEGORY DESCRIPTION: Metal Sludge (see 121) DISPOSAL METHOD: Treatment, Incineration		
06055028570 CAD066566860	Miller Materials Company DISTANCE FROM SITE: 0.49 Miles DIRECTION FROM SITE: Northeast	990 Beecher St San Leandro, CA 94577-1250 COUNTY: Alameda	108
YEAR: 95 TONS: 0	CATEGORY DESCRIPTION: Off-specification, Aged Or Surplus Organics DISPOSAL METHOD: Recycler		
06055063902 CAL000058369	Gan-trans DISTANCE FROM SITE: 0.49 Miles DIRECTION FROM SITE: Northwest	800 Carden St San Leandro, CA 94577-1119 COUNTY: Alameda	106

ERIIS ENVIRONMENTAL DATA REPORT
 CALIFORNIA HAZARDOUS WASTE INFORMATION SYSTEM
 HWIS - PLOTTABLE SITES - PAGE 26

ERIIS Report #185141A

Aug 12, 1997

ERIIS ID EPA ID	FACILITY	ADDRESS	MAP ID
--------------------	----------	---------	--------

YEAR: 94	TONS: 0	CATEGORY DESCRIPTION: Aqueous Solution With Total Organic Residues Less Than 10 Percent	
		DISPOSAL METHOD: Transfer Station	

YEAR: 95	TONS: 0	CATEGORY DESCRIPTION: Unspecified Oil-containing Waste	
		DISPOSAL METHOD: Disposal, Other	

YEAR: 95	TONS: 0	CATEGORY DESCRIPTION: Waste Oil And Mixed Oil	
		DISPOSAL METHOD: Recycler	

06055058463	San Leandro Usd/garfield Elementary	13050 Aurora Dr	110
CAL000037051	DISTANCE FROM SITE: 0.52 Miles	San Leandro, CA 94577-3159	
	DIRECTION FROM SITE: Southwest	COUNTY: Alameda	

YEAR: 93	TONS: 3	CATEGORY DESCRIPTION: Asbestos Containing Waste	
		DISPOSAL METHOD: Disposal, Landfill	

YEAR: 94	TONS: 3	CATEGORY DESCRIPTION: Asbestos Containing Waste	
		DISPOSAL METHOD: Disposal, Landfill	

06055004898	City San Leandro Sewage Plant	3000 Davis St	111
CAC000786056	DISTANCE FROM SITE: 0.53 Miles	San Leandro, CA 94577-2236	
	DIRECTION FROM SITE: Northwest	COUNTY: Alameda	

YEAR: 93	TONS: 1	CATEGORY DESCRIPTION: Waste Oil And Mixed Oil	
		DISPOSAL METHOD: Transfer Station	

06055051250	Water Pollution Control Plant	3000 Davis St	111
CAL000008701	DISTANCE FROM SITE: 0.53 Miles	San Leandro, CA 94577-2236	
	DIRECTION FROM SITE: Northwest	COUNTY: Alameda	

YEAR: 93	TONS: 0	CATEGORY DESCRIPTION: Blank Or Unknown	
		DISPOSAL METHOD: Treatment, Tank	

YEAR: 93	TONS: 1	CATEGORY DESCRIPTION: Off-specification, Aged Or Surplus Organics	
		DISPOSAL METHOD: Transfer Station	

YEAR: 93	TONS: 0	CATEGORY DESCRIPTION: Empty Containers Less Than 30 Gallons	
		DISPOSAL METHOD: Transfer Station	

YEAR: 93	TONS: 0	CATEGORY DESCRIPTION: Liquids With Ph <= 2	
		DISPOSAL METHOD: Treatment, Tank	

YEAR: 94	TONS: 0	CATEGORY DESCRIPTION: Waste Oil And Mixed Oil	
		DISPOSAL METHOD: Not Reported	

YEAR: 94	TONS: 0	CATEGORY DESCRIPTION: Waste Oil And Mixed Oil	
		DISPOSAL METHOD: Transfer Station	

YEAR: 94	TONS: 652	CATEGORY DESCRIPTION: Unspecified Sludge Waste	
		DISPOSAL METHOD: Disposal, Landfill	

YEAR: 95	TONS: 0	CATEGORY DESCRIPTION: Aqueous Solution With Total Organic Residues 10 Percent Or More	
		DISPOSAL METHOD: Recycler	

06055005688	Villa Marina	2271 Marina Blvd	112
CAC000800168	DISTANCE FROM SITE: 0.54 Miles	San Leandro, CA 94577-3211	
	DIRECTION FROM SITE: Southeast	COUNTY: Alameda	

YEAR: 93	TONS: 2	CATEGORY DESCRIPTION: Asbestos Containing Waste	
		DISPOSAL METHOD: Disposal, Landfill	

ERIIS ENVIRONMENTAL DATA REPORT
 CALIFORNIA HAZARDOUS WASTE INFORMATION SYSTEM
 HWIS - PLOTTABLE SITES - PAGE 27

ERIIS Report #185141A

Aug 12, 1997

ERIIS ID EPA ID	FACILITY	ADDRESS	MAP ID
06055005689 CAC000800176	Villa Marina DISTANCE FROM SITE: 0.54 Miles DIRECTION FROM SITE: Southeast	2275 Marina Blvd San Leandro, CA 94577-3211 COUNTY: Alameda	113
YEAR: 93 TONS: 2	CATEGORY DESCRIPTION: Asbestos Containing Waste DISPOSAL METHOD: Disposal, Landfill		
06055078693 CAL000120816	R & M Oil Inc DISTANCE FROM SITE: 0.55 Miles DIRECTION FROM SITE: Southeast	2175 Marina Blvd San Leandro, CA 94577-3209 COUNTY: Alameda	115
YEAR: 94 TONS: 7	CATEGORY DESCRIPTION: Waste Oil And Mixed Oil DISPOSAL METHOD: Recycler		
06055044338 CAD982479776	G-p Gypsum Corporation DISTANCE FROM SITE: 0.57 Miles DIRECTION FROM SITE: Southeast	1988 Marina Blvd San Leandro, CA 94577-3207 COUNTY: Alameda	117
YEAR: 93 TONS: 0	CATEGORY DESCRIPTION: Other Organic Solids DISPOSAL METHOD: Disposal, Other		
YEAR: 93 TONS: 0	CATEGORY DESCRIPTION: Waste Oil And Mixed Oil DISPOSAL METHOD: Recycler		
YEAR: 93 TONS: 0	CATEGORY DESCRIPTION: Waste Oil And Mixed Oil DISPOSAL METHOD: Recycler		
YEAR: 94 TONS: 0	CATEGORY DESCRIPTION: Organic Liquids (nonsolvents) With Halogens DISPOSAL METHOD: Recycler		
YEAR: 94 TONS: 0	CATEGORY DESCRIPTION: Unspecified Organic Liquid Mixture DISPOSAL METHOD: Recycler		
YEAR: 94 TONS: 2	CATEGORY DESCRIPTION: Other Organic Solids DISPOSAL METHOD: Disposal, Other		
YEAR: 94 TONS: 2	CATEGORY DESCRIPTION: Other Organic Solids DISPOSAL METHOD: Recycler		
YEAR: 94 TONS: 0	CATEGORY DESCRIPTION: Other Empty Containers 30 Gallons Or More DISPOSAL METHOD: Recycler		
YEAR: 95 TONS: 0	CATEGORY DESCRIPTION: Blank Or Unknown DISPOSAL METHOD: Recycler		
YEAR: 95 TONS: 0	CATEGORY DESCRIPTION: Off-specification, Aged Or Surplus Organics DISPOSAL METHOD: Recycler		
YEAR: 95 TONS: 0	CATEGORY DESCRIPTION: Organic Liquids (nonsolvents) With Halogens DISPOSAL METHOD: Recycler		
YEAR: 95 TONS: 5	CATEGORY DESCRIPTION: Other Organic Solids DISPOSAL METHOD: Recycler		
YEAR: 95 TONS: 0	CATEGORY DESCRIPTION: Other Empty Containers 30 Gallons Or More DISPOSAL METHOD: Recycler		
06055037890 CAD981689698	Trumbull Asphalt Division DISTANCE FROM SITE: 0.58 Miles DIRECTION FROM SITE: Southeast	2005 Marina Blvd San Leandro, CA 94577-3204 COUNTY: Alameda	119
YEAR: 93 TONS: 138	CATEGORY DESCRIPTION: Asbestos Containing Waste DISPOSAL METHOD: Disposal, Landfill		

ERIS ENVIRONMENTAL DATA REPORT
 CALIFORNIA HAZARDOUS WASTE INFORMATION SYSTEM
 HWIS - PLOTTABLE SITES - PAGE 28

ERIS Report #185141A

Aug 12, 1997

ERIS ID EPA ID	FACILITY	ADDRESS	MAP ID
06055042723 CAD982354318	Dot DISTANCE FROM SITE: 0.58 Miles DIRECTION FROM SITE: Southeast	1993 Marina Blvd San Leandro, CA 94577-3246 COUNTY: Alameda	121
YEAR: 93 TONS: 1	CATEGORY DESCRIPTION: Blank Or Unknown DISPOSAL METHOD: Not Reported		
YEAR: 93 TONS: 1	CATEGORY DESCRIPTION: Other Empty Containers 30 Gallons Or More DISPOSAL METHOD: Recycler		
YEAR: 93 TONS: 13	CATEGORY DESCRIPTION: Waste Oil And Mixed Oil DISPOSAL METHOD: Recycler		
YEAR: 94 TONS: 10	CATEGORY DESCRIPTION: Waste Oil And Mixed Oil DISPOSAL METHOD: Recycler		
YEAR: 94 TONS: 3	CATEGORY DESCRIPTION: Waste Oil And Mixed Oil DISPOSAL METHOD: Recycler		
YEAR: 95 TONS: 3	CATEGORY DESCRIPTION: Waste Oil And Mixed Oil DISPOSAL METHOD: Recycler		
YEAR: 95 TONS: 17	CATEGORY DESCRIPTION: Unspecified Oil-containing Waste DISPOSAL METHOD: Recycler		
YEAR: 95 TONS: 0	CATEGORY DESCRIPTION: Hydrocarbon Solvents (benzene, Hexane, Stoddard, Etc.) DISPOSAL METHOD: Transfer Station		
YEAR: 95 TONS: 1	CATEGORY DESCRIPTION: Unspecified Sludge Waste DISPOSAL METHOD: Transfer Station		
YEAR: 95 TONS: 0	CATEGORY DESCRIPTION: Unspecified Oil-containing Waste DISPOSAL METHOD: Transfer Station		
YEAR: 95 TONS: 1	CATEGORY DESCRIPTION: Unspecified Sludge Waste DISPOSAL METHOD: Transfer Station		

06055046085 CAD983595851	I R Equipment Co DISTANCE FROM SITE: 0.58 Miles DIRECTION FROM SITE: Southeast	1944 Marina Blvd San Leandro, CA 94577-3207 COUNTY: Alameda	123
YEAR: 93 TONS: 0	CATEGORY DESCRIPTION: Liquids With Halogenated Organic Compounds >= 1,000 Mg./l DISPOSAL METHOD: Transfer Station		

06055053365 CAL000019718	Ingersol Rand Co DISTANCE FROM SITE: 0.58 Miles DIRECTION FROM SITE: Southeast	1944 Marina Blvd San Leandro, CA 94577-3207 COUNTY: Alameda	123
YEAR: 93 TONS: 0	CATEGORY DESCRIPTION: Blank Or Unknown DISPOSAL METHOD: Treatment, Incineration		
YEAR: 93 TONS: 1	CATEGORY DESCRIPTION: Tank Bottom Waste DISPOSAL METHOD: Not Reported		
YEAR: 93 TONS: 4	CATEGORY DESCRIPTION: Unspecified Oil-containing Waste DISPOSAL METHOD: Recycler		
YEAR: 93 TONS: 4	CATEGORY DESCRIPTION: Other Inorganic Solid Waste DISPOSAL METHOD: Not Reported		
YEAR: 95 TONS: 1	CATEGORY DESCRIPTION: Unspecified Oil-containing Waste DISPOSAL METHOD: Transfer Station		
YEAR: 95 TONS: 6	CATEGORY DESCRIPTION: Unspecified Oil-containing Waste DISPOSAL METHOD: Recycler		

ERIIS ENVIRONMENTAL DATA REPORT
 CALIFORNIA HAZARDOUS WASTE INFORMATION SYSTEM
 HWIS - PLOTTABLE SITES - PAGE 29

ERIIS Report #185141A

Aug 12, 1997

ERIIS ID EPA ID	FACILITY	ADDRESS	MAP ID
YEAR: 95 TONS: 0	CATEGORY DESCRIPTION: Unspecified Aqueous Solution DISPOSAL METHOD: Recycler		
06055065678 CAL000067272	Page Pkg Corp DbA Box Usa DISTANCE FROM SITE: 0.58 Miles DIRECTION FROM SITE: Southeast	1950 Marina Blvd San Leandro, CA 94577-3207 COUNTY: Alameda	124
YEAR: 93 TONS: 3	CATEGORY DESCRIPTION: Unspecified Organic Liquid Mixture DISPOSAL METHOD: Treatment, Incineration		
YEAR: 94 TONS: 3	CATEGORY DESCRIPTION: Unspecified Organic Liquid Mixture DISPOSAL METHOD: Not Reported		
YEAR: 95 TONS: 4	CATEGORY DESCRIPTION: Blank Or Unknown DISPOSAL METHOD: Not Reported		
06055025597 CAD000415661	Harbor Universal Inc DISTANCE FROM SITE: 0.60 Miles DIRECTION FROM SITE: Southeast	1900 Marina Blvd San Leandro, CA 94577-3207 COUNTY: Alameda	126
YEAR: 93 TONS: 6	CATEGORY DESCRIPTION: Unspecified Solvent Mixture DISPOSAL METHOD: Recycler		
YEAR: 93 TONS: 1	CATEGORY DESCRIPTION: Paint Sludge DISPOSAL METHOD: Disposal, Other		
YEAR: 93 TONS: 2	CATEGORY DESCRIPTION: Unspecified Solvent Mixture DISPOSAL METHOD: Transfer Station		
YEAR: 93 TONS: 1	CATEGORY DESCRIPTION: Other Organic Solids DISPOSAL METHOD: Transfer Station		
YEAR: 93 TONS: 2	CATEGORY DESCRIPTION: Paint Sludge DISPOSAL METHOD: Not Reported		
YEAR: 94 TONS: 2	CATEGORY DESCRIPTION: Hydrocarbon Solvents (benzene, Hexane, Stoddard, Etc.) DISPOSAL METHOD: Not Reported		
YEAR: 94 TONS: 2	CATEGORY DESCRIPTION: Hydrocarbon Solvents (benzene, Hexane, Stoddard, Etc.) DISPOSAL METHOD: Transfer Station		
YEAR: 94 TONS: 5	CATEGORY DESCRIPTION: Hydrocarbon Solvents (benzene, Hexane, Stoddard, Etc.) DISPOSAL METHOD: Recycler		
YEAR: 94 TONS: 4	CATEGORY DESCRIPTION: Pesticide Rinse Water DISPOSAL METHOD: Not Reported		
YEAR: 94 TONS: 0	CATEGORY DESCRIPTION: Other Organic Solids DISPOSAL METHOD: Not Reported		
YEAR: 94 TONS: 0	CATEGORY DESCRIPTION: Other Organic Solids DISPOSAL METHOD: Transfer Station		
YEAR: 94 TONS: 1	CATEGORY DESCRIPTION: Other Organic Solids DISPOSAL METHOD: Not Reported		
YEAR: 94 TONS: 7	CATEGORY DESCRIPTION: Other Organic Solids DISPOSAL METHOD: Disposal, Landfill		
YEAR: 94 TONS: 0	CATEGORY DESCRIPTION: Other Organic Solids DISPOSAL METHOD: Recycler		
YEAR: 94 TONS: 2	CATEGORY DESCRIPTION: Paint Sludge DISPOSAL METHOD: Recycler		
YEAR: 95 TONS: 10	CATEGORY DESCRIPTION: Other Organic Solids DISPOSAL METHOD: Disposal, Landfill		

ERIS ENVIRONMENTAL DATA REPORT
 CALIFORNIA HAZARDOUS WASTE INFORMATION SYSTEM
 HWIS - PLOTTABLE SITES - PAGE 30

ERIS Report #185141A

Aug 12, 1997

ERIS ID EPA ID	FACILITY	ADDRESS	MAP ID
-------------------	----------	---------	--------

YEAR: 95 CATEGORY DESCRIPTION: Other Organic Solids
 TONS: 1 DISPOSAL METHOD: Recycler

YEAR: 95 CATEGORY DESCRIPTION: Paint Sludge
 TONS: 7 DISPOSAL METHOD: Recycler

YEAR: 95 CATEGORY DESCRIPTION: Hydrocarbon Solvents (benzene, Hexane, Stoddard, Etc.)
 TONS: 4 DISPOSAL METHOD: Disposal, Other

YEAR: 95 CATEGORY DESCRIPTION: Other Organic Solids
 TONS: 4 DISPOSAL METHOD: Disposal, Other

YEAR: 95 CATEGORY DESCRIPTION: Other Organic Solids
 TONS: 0 DISPOSAL METHOD: Transfer Station

YEAR: 95 CATEGORY DESCRIPTION: Other Organic Solids
 TONS: 2 DISPOSAL METHOD: Not Reported

YEAR: 95 CATEGORY DESCRIPTION: Other Organic Solids
 TONS: 0 DISPOSAL METHOD: Not Reported

YEAR: 95 CATEGORY DESCRIPTION: Paint Sludge
 TONS: 2 DISPOSAL METHOD: Not Reported

06055040178 CAD982018905	Western Sealant Northern California DISTANCE FROM SITE: 0.62 Miles DIRECTION FROM SITE: Northeast	1666 Timothy Dr San Leandro, CA 94577-2312 COUNTY: Alameda	129
-----------------------------	---	--	-----

YEAR: 93 CATEGORY DESCRIPTION: Other Empty Containers 30 Gallons Or More
 TONS: 0 DISPOSAL METHOD: Recycler

YEAR: 93 CATEGORY DESCRIPTION: Liquids With Halogenated Organic Compounds >= 1,000 Mg./l
 TONS: 0 DISPOSAL METHOD: Recycler

YEAR: 94 CATEGORY DESCRIPTION: Other Empty Containers 30 Gallons Or More
 TONS: 0 DISPOSAL METHOD: Recycler

YEAR: 94 CATEGORY DESCRIPTION: Liquids With Halogenated Organic Compounds >= 1,000 Mg./l
 TONS: 0 DISPOSAL METHOD: Recycler

06055041131 CAD982043192	San Leandro Radiator DISTANCE FROM SITE: 0.62 Miles DIRECTION FROM SITE: Northeast	1688 Timothy Dr San Leandro, CA 94577-2312 COUNTY: Alameda	128
-----------------------------	--	--	-----

YEAR: 93 CATEGORY DESCRIPTION: Unspecified Organic Liquid Mixture
 TONS: 1 DISPOSAL METHOD: Not Reported

YEAR: 93 CATEGORY DESCRIPTION: Unspecified Organic Liquid Mixture
 TONS: 1 DISPOSAL METHOD: Recycler

YEAR: 94 CATEGORY DESCRIPTION: Unspecified Organic Liquid Mixture
 TONS: 3 DISPOSAL METHOD: Recycler

YEAR: 95 CATEGORY DESCRIPTION: Unspecified Organic Liquid Mixture
 TONS: 0 DISPOSAL METHOD: Not Reported

YEAR: 95 CATEGORY DESCRIPTION: Unspecified Organic Liquid Mixture
 TONS: 1 DISPOSAL METHOD: Recycler

YEAR: 95 CATEGORY DESCRIPTION: Other Inorganic Solid Waste
 TONS: 1 DISPOSAL METHOD: Not Reported

YEAR: 95 CATEGORY DESCRIPTION: Organic Liquids With Metals (see 121)
 TONS: 0 DISPOSAL METHOD: Not Reported

YEAR: 95 CATEGORY DESCRIPTION: Other Organic Solids
 TONS: 1 DISPOSAL METHOD: Not Reported

ERIIS ENVIRONMENTAL DATA REPORT
 CALIFORNIA HAZARDOUS WASTE INFORMATION SYSTEM
 HWIS - PLOTTABLE SITES - PAGE 31

ERIIS Report #185141A

Aug 12, 1997

ERIIS ID EPA ID	FACILITY	ADDRESS	MAP ID
06055013222 CAC000925720	Pete Paletta, Inc. DISTANCE FROM SITE: 0.63 Miles DIRECTION FROM SITE: Northeast	1710 Timothy Dr San Leandro, CA 94577-2314 COUNTY: Alameda	133
YEAR: 94 TONS: 0	CATEGORY DESCRIPTION: Other Empty Containers 30 Gallons Or More DISPOSAL METHOD: Recycler		
YEAR: 94 TONS: 414	CATEGORY DESCRIPTION: Contaminated Soil From Site Clean-up DISPOSAL METHOD: Recycler		
06055053271 CAL000019202	Diamond Mfg Corp DISTANCE FROM SITE: 0.63 Miles DIRECTION FROM SITE: Northeast	1763 Timothy Dr San Leandro, CA 94577-2313 COUNTY: Alameda	132
YEAR: 95 TONS: 0	CATEGORY DESCRIPTION: Aqueous Solution With Total Organic Residues Less Than 10 Percent DISPOSAL METHOD: Transfer Station		
06055003015 CAC000725736	David Sampson/ Darik DISTANCE FROM SITE: 0.65 Miles DIRECTION FROM SITE: Northeast	1764 Timothy Dr San Leandro, CA 94577-2314 COUNTY: Alameda	135
YEAR: 95 TONS: 2	CATEGORY DESCRIPTION: Other Empty Containers 30 Gallons Or More DISPOSAL METHOD: Recycler		
06055008331 CAC000868560	Gh Hess And Ann Hess DISTANCE FROM SITE: 0.68 Miles DIRECTION FROM SITE: Northwest	496 Hester St San Leandro, CA 94577-1024 COUNTY: Alameda	139
YEAR: 93 TONS: 1	CATEGORY DESCRIPTION: Other Empty Containers 30 Gallons Or More DISPOSAL METHOD: Recycler		
06055004599 CAC000782200	Utssl Inc DISTANCE FROM SITE: 0.69 Miles DIRECTION FROM SITE: Northwest	485 Hester St San Leandro, CA 94577-1025 COUNTY: Alameda	140
YEAR: 93 TONS: 0	CATEGORY DESCRIPTION: Polychlorinated Biphenyls And Material Containing Pcb's DISPOSAL METHOD: Not Reported		
YEAR: 93 TONS: 47	CATEGORY DESCRIPTION: Unspecified Oil-containing Waste DISPOSAL METHOD: Not Reported		
YEAR: 93 TONS: 47	CATEGORY DESCRIPTION: Unspecified Oil-containing Waste DISPOSAL METHOD: Recycler		
YEAR: 93 TONS: 3	CATEGORY DESCRIPTION: Asbestos Containing Waste DISPOSAL METHOD: Not Reported		
YEAR: 93 TONS: 18	CATEGORY DESCRIPTION: Asbestos Containing Waste DISPOSAL METHOD: Disposal, Landfill		
YEAR: 93 TONS: 15	CATEGORY DESCRIPTION: Contaminated Soil From Site Clean-up DISPOSAL METHOD: Disposal, Landfill		
06055010737 CAC000896880	United States Postal Service DISTANCE FROM SITE: 0.72 Miles DIRECTION FROM SITE: Southeast	1777 Abram Ct San Leandro, CA 94577-9998 COUNTY: Alameda	145
YEAR: 93 TONS: 2	CATEGORY DESCRIPTION: Asbestos Containing Waste DISPOSAL METHOD: Disposal, Landfill		

ERIIS ENVIRONMENTAL DATA REPORT
 CALIFORNIA HAZARDOUS WASTE INFORMATION SYSTEM
 HWIS - PLOTTABLE SITES - PAGE 32

ERIIS Report #185141A

Aug 12, 1997

ERIIS ID EPA ID	FACILITY	ADDRESS	MAP ID
06055027015 CAD021765938	Lucky Stores, Inc DISTANCE FROM SITE: 0.72 Miles DIRECTION FROM SITE: Southeast	1701 Marina Blvd San Leandro, CA 94577-4230 COUNTY: Alameda	144
YEAR: 93 TONS: 0	CATEGORY DESCRIPTION: Other Empty Containers 30 Gallons Or More DISPOSAL METHOD: Not Reported		
YEAR: 93 TONS: 0	CATEGORY DESCRIPTION: Other Empty Containers 30 Gallons Or More DISPOSAL METHOD: Recycler		
YEAR: 93 TONS: 0	CATEGORY DESCRIPTION: Liquids With Halogenated Organic Compounds >= 1,000 Mg./l DISPOSAL METHOD: Disposal, Other		
YEAR: 93 TONS: 18	CATEGORY DESCRIPTION: Other Empty Containers 30 Gallons Or More DISPOSAL METHOD: Not Reported		
YEAR: 93 TONS: 33	CATEGORY DESCRIPTION: Other Empty Containers 30 Gallons Or More DISPOSAL METHOD: Recycler		
YEAR: 93 TONS: 0	CATEGORY DESCRIPTION: Other Inorganic Solid Waste DISPOSAL METHOD: Not Reported		
YEAR: 93 TONS: 0	CATEGORY DESCRIPTION: Other Inorganic Solid Waste DISPOSAL METHOD: Transfer Station		
YEAR: 93 TONS: 0	CATEGORY DESCRIPTION: Unspecified Oil-containing Waste DISPOSAL METHOD: Not Reported		
YEAR: 93 TONS: 0	CATEGORY DESCRIPTION: Unspecified Oil-containing Waste DISPOSAL METHOD: Transfer Station		
YEAR: 93 TONS: 1	CATEGORY DESCRIPTION: Other Organic Solids DISPOSAL METHOD: Transfer Station		
YEAR: 93 TONS: 20	CATEGORY DESCRIPTION: Unspecified Oil-containing Waste DISPOSAL METHOD: Recycler		
YEAR: 93 TONS: 3	CATEGORY DESCRIPTION: Asbestos Containing Waste DISPOSAL METHOD: Disposal, Landfill		
YEAR: 93 TONS: 2	CATEGORY DESCRIPTION: Waste Oil And Mixed Oil DISPOSAL METHOD: Not Reported		
YEAR: 93 TONS: 0	CATEGORY DESCRIPTION: Unspecified Oil-containing Waste DISPOSAL METHOD: Transfer Station		
YEAR: 94 TONS: 4	CATEGORY DESCRIPTION: Polychlorinated Biphenyls And Material Containing Pcb's DISPOSAL METHOD: Recycler		
YEAR: 94 TONS: 0	CATEGORY DESCRIPTION: Other Empty Containers 30 Gallons Or More DISPOSAL METHOD: Recycler		
YEAR: 94 TONS: 0	CATEGORY DESCRIPTION: Unspecified Oil-containing Waste DISPOSAL METHOD: Not Reported		
YEAR: 94 TONS: 0	CATEGORY DESCRIPTION: Unspecified Sludge Waste DISPOSAL METHOD: Not Reported		
YEAR: 94 TONS: 0	CATEGORY DESCRIPTION: Aqueous Solution With Total Organic Residues Less Than 10 Percent DISPOSAL METHOD: Not Reported		
YEAR: 94 TONS: 31	CATEGORY DESCRIPTION: Aqueous Solution With Total Organic Residues Less Than 10 Percent DISPOSAL METHOD: Treatment, Tank		
YEAR: 94 TONS: 1	CATEGORY DESCRIPTION: Unspecified Oil-containing Waste DISPOSAL METHOD: Transfer Station		
YEAR: 94 TONS: 1	CATEGORY DESCRIPTION: Unspecified Sludge Waste DISPOSAL METHOD: Not Reported		

ERIIS ENVIRONMENTAL DATA REPORT
 CALIFORNIA HAZARDOUS WASTE INFORMATION SYSTEM
 HWIS - PLOTTABLE SITES - PAGE 33

ERIIS Report #185141A

Aug 12, 1997

ERIIS ID EPA ID	FACILITY	ADDRESS	MAP ID
YEAR: 94 TONS: 2	CATEGORY DESCRIPTION: Unspecified Sludge Waste DISPOSAL METHOD: Transfer Station		
YEAR: 94 TONS: 0	CATEGORY DESCRIPTION: Other Empty Containers 30 Gallons Or More DISPOSAL METHOD: Transfer Station		
YEAR: 94 TONS: 2	CATEGORY DESCRIPTION: Polychlorinated Biphenyls And Material Containing Pcb's DISPOSAL METHOD: Transfer Station		
YEAR: 94 TONS: 8	CATEGORY DESCRIPTION: Asbestos Containing Waste DISPOSAL METHOD: Disposal, Landfill		
YEAR: 94 TONS: 4	CATEGORY DESCRIPTION: Waste Oil And Mixed Oil DISPOSAL METHOD: Recycler		
YEAR: 95 TONS: 3	CATEGORY DESCRIPTION: Blank Or Unknown DISPOSAL METHOD: Recycler		
YEAR: 95 TONS: 1	CATEGORY DESCRIPTION: Aqueous Solution With Total Organic Residues Less Than 10 Percent DISPOSAL METHOD: Treatment, Tank		
YEAR: 95 TONS: 4	CATEGORY DESCRIPTION: Other Organic Solids DISPOSAL METHOD: Transfer Station		
YEAR: 95 TONS: 3	CATEGORY DESCRIPTION: Unspecified Sludge Waste DISPOSAL METHOD: Transfer Station		
YEAR: 95 TONS: 0	CATEGORY DESCRIPTION: Other Empty Containers 30 Gallons Or More DISPOSAL METHOD: Transfer Station		
YEAR: 95 TONS: 1	CATEGORY DESCRIPTION: Other Organic Solids DISPOSAL METHOD: Not Reported		
YEAR: 95 TONS: 2	CATEGORY DESCRIPTION: Asbestos Containing Waste DISPOSAL METHOD: Disposal, Landfill		
YEAR: 95 TONS: 558	CATEGORY DESCRIPTION: Asbestos Containing Waste DISPOSAL METHOD: Disposal, Landfill		
YEAR: 95 TONS: 0	CATEGORY DESCRIPTION: Photochemicals/photoprocessing Waste DISPOSAL METHOD: Recycler		
<hr/>			
06055074956 CAL000110431	Copy Rama DISTANCE FROM SITE: 0.72 Miles DIRECTION FROM SITE: Southeast	2337 Verna Ct San Leandro, CA 94577-4205 COUNTY: Alameda	143
YEAR: 95 TONS: 0	CATEGORY DESCRIPTION: Unspecified Solvent Mixture DISPOSAL METHOD: Transfer Station		
<hr/>			
06055059252 CAL000039584	Adept Transport Company DISTANCE FROM SITE: 0.73 Miles DIRECTION FROM SITE: Northwest	467 Hester St San Leandro, CA 94577-1025 COUNTY: Alameda	147
YEAR: 93 TONS: 0	CATEGORY DESCRIPTION: Unspecified Organic Liquid Mixture DISPOSAL METHOD: Not Reported		
YEAR: 93 TONS: 0	CATEGORY DESCRIPTION: Unspecified Organic Liquid Mixture DISPOSAL METHOD: Recycler		
YEAR: 94 TONS: 1	CATEGORY DESCRIPTION: Unspecified Organic Liquid Mixture DISPOSAL METHOD: Recycler		
YEAR: 94 TONS: 0	CATEGORY DESCRIPTION: Other Organic Solids DISPOSAL METHOD: Recycler		
YEAR: 95 TONS: 0	CATEGORY DESCRIPTION: Unspecified Organic Liquid Mixture DISPOSAL METHOD: Recycler		

ERIIS ENVIRONMENTAL DATA REPORT
 CALIFORNIA HAZARDOUS WASTE INFORMATION SYSTEM
 HWIS - PLOTTABLE SITES - PAGE 34

ERIIS Report #185141A

Aug 12, 1997

ERIIS ID EPA ID	FACILITY	ADDRESS	MAP ID
--------------------	----------	---------	--------

YEAR: 95 CATEGORY DESCRIPTION: Other Organic Solids
 TONS: 0 DISPOSAL METHOD: Recycler

06055062227 CAL000049255	Champion Carpet & Wood Service DISTANCE FROM SITE: 0.73 Miles DIRECTION FROM SITE: Southeast	2389 Verna Ct San Leandro, CA 94577-4205 COUNTY: Alameda	146
-----------------------------	--	--	-----

YEAR: 93 CATEGORY DESCRIPTION: Other Organic Solids
 TONS: 0 DISPOSAL METHOD: Disposal, Other

YEAR: 93 CATEGORY DESCRIPTION: Liquids With Halogenated Organic Compounds >= 1,000 Mg./l
 TONS: 0 DISPOSAL METHOD: Disposal, Other

06055039728 CAD982005050	Chads Auto Body DISTANCE FROM SITE: 0.76 Miles DIRECTION FROM SITE: Southeast	1651 Abram Ct San Leandro, CA 94577-3226 COUNTY: Alameda	149
-----------------------------	---	--	-----

YEAR: 93 CATEGORY DESCRIPTION: Oxygenated Solvents (acetone, Butanol, Ethyl Acetate, Etc.)
 TONS: 1 DISPOSAL METHOD: Recycler

YEAR: 94 CATEGORY DESCRIPTION: Oxygenated Solvents (acetone, Butanol, Ethyl Acetate, Etc.)
 TONS: 0 DISPOSAL METHOD: Recycler

YEAR: 95 CATEGORY DESCRIPTION: Oxygenated Solvents (acetone, Butanol, Ethyl Acetate, Etc.)
 TONS: 0 DISPOSAL METHOD: Recycler

06055036653 CAD981653819	Specialty Manufacturing Inc DISTANCE FROM SITE: 0.78 Miles DIRECTION FROM SITE: Northwest	2035 Edison Ave San Leandro, CA 94577-1103 COUNTY: Alameda	152
-----------------------------	---	--	-----

YEAR: 93 CATEGORY DESCRIPTION: Aqueous Solution With Total Organic Residues Less Than 10 Percent
 TONS: 1 DISPOSAL METHOD: Not Reported

YEAR: 94 CATEGORY DESCRIPTION: Waste Oil And Mixed Oil
 TONS: 2 DISPOSAL METHOD: Not Reported

YEAR: 94 CATEGORY DESCRIPTION: Waste Oil And Mixed Oil
 TONS: 3 DISPOSAL METHOD: Recycler

YEAR: 95 CATEGORY DESCRIPTION: Waste Oil And Mixed Oil
 TONS: 1 DISPOSAL METHOD: Invalid Disposal Code

YEAR: 95 CATEGORY DESCRIPTION: Waste Oil And Mixed Oil
 TONS: 4 DISPOSAL METHOD: Recycler

06055001631 CAC000709680	Cognis corporation DISTANCE FROM SITE: 0.79 Miles DIRECTION FROM SITE: Northwest	444 Hester St San Leandro, CA 94577-1024 COUNTY: Alameda	153
-----------------------------	--	--	-----

YEAR: 93 CATEGORY DESCRIPTION: Unspecified Aqueous Solution
 TONS: 1 DISPOSAL METHOD: Not Reported

YEAR: 93 CATEGORY DESCRIPTION: Liquids With Nickel >= 134 Mg./l
 TONS: 0 DISPOSAL METHOD: Not Reported

YEAR: 93 CATEGORY DESCRIPTION: Unspecified Aqueous Solution
 TONS: 1 DISPOSAL METHOD: Transfer Station

YEAR: 93 CATEGORY DESCRIPTION: Liquids With Nickel >= 134 Mg./l
 TONS: 0 DISPOSAL METHOD: Transfer Station

ERIIIS ENVIRONMENTAL DATA REPORT
 CALIFORNIA HAZARDOUS WASTE INFORMATION SYSTEM
 HWIS - PLOTTABLE SITES - PAGE 35

ERIIIS Report #185141A

Aug 12, 1997

ERIIIS ID EPA ID	FACILITY	ADDRESS	MAP ID
06055071562 CAL000092188	Coast Tool Co DISTANCE FROM SITE: 0.79 Miles DIRECTION FROM SITE: Northwest	2099 Edison Ave San Leandro, CA 94577-1103 COUNTY: Alameda	154
YEAR: 95 TONS: 1	CATEGORY DESCRIPTION: Waste Oil And Mixed Oil DISPOSAL METHOD: Recycler		
06055044360 CAD982480402	Tennant Contract Applications DISTANCE FROM SITE: 0.80 Miles DIRECTION FROM SITE: Northwest	2082 Edison Ave San Leandro, CA 94577-1104 COUNTY: Alameda	158
YEAR: 93 TONS: 0	CATEGORY DESCRIPTION: Aqueous Solution With Total Organic Residues Less Than 10 Percent DISPOSAL METHOD: Not Reported		
06055061886 CAL000048213	Blaco Printers Inc DISTANCE FROM SITE: 0.80 Miles DIRECTION FROM SITE: Northwest	440 Hester St San Leandro, CA 94577-1024 COUNTY: Alameda	156
YEAR: 93 TONS: 0	CATEGORY DESCRIPTION: Photochemicals/photoprocessing Waste DISPOSAL METHOD: Recycler		
YEAR: 94 TONS: 0	CATEGORY DESCRIPTION: Photochemicals/photoprocessing Waste DISPOSAL METHOD: Recycler		
YEAR: 95 TONS: 0	CATEGORY DESCRIPTION: Photochemicals/photoprocessing Waste DISPOSAL METHOD: Recycler		
06055070853 CAL000089773	Superior Press DISTANCE FROM SITE: 0.80 Miles DIRECTION FROM SITE: Northwest	717 Whitney St San Leandro, CA 94577-1117 COUNTY: Alameda	157
YEAR: 93 TONS: 1	CATEGORY DESCRIPTION: Photochemicals/photoprocessing Waste DISPOSAL METHOD: Treatment, Incineration		
YEAR: 94 TONS: 1	CATEGORY DESCRIPTION: Photochemicals/photoprocessing Waste DISPOSAL METHOD: Treatment, Incineration		
YEAR: 95 TONS: 1	CATEGORY DESCRIPTION: Photochemicals/photoprocessing Waste DISPOSAL METHOD: Treatment, Incineration		
06055032667 CAD981411507	Exxon Co Usa #78932 DISTANCE FROM SITE: 0.81 Miles DIRECTION FROM SITE: Southeast	1790 Marina Blvd Merced San Leandro, CA 94577-0000 COUNTY: Alameda	160
YEAR: 94 TONS: 2	CATEGORY DESCRIPTION: Aqueous Solution With Total Organic Residues Less Than 10 Percent DISPOSAL METHOD: Disposal, Other		
YEAR: 94 TONS: 15	CATEGORY DESCRIPTION: Other Empty Containers 30 Gallons Or More DISPOSAL METHOD: Not Reported		
YEAR: 94 TONS: 0	CATEGORY DESCRIPTION: Other Empty Containers 30 Gallons Or More DISPOSAL METHOD: Recycler		
YEAR: 94 TONS: 6	CATEGORY DESCRIPTION: Unspecified Oil-containing Waste DISPOSAL METHOD: Not Reported		
06055060564 CAL000044368	Presscraft Lithographers Inc DISTANCE FROM SITE: 0.81 Miles DIRECTION FROM SITE: Northwest	2090 Edison Ave San Leandro, CA 94577-1104 COUNTY: Alameda	162

ERIS ENVIRONMENTAL DATA REPORT
 CALIFORNIA HAZARDOUS WASTE INFORMATION SYSTEM
 HWIS - PLOTTABLE SITES - PAGE 36

ERIS Report #185141A

Aug 12, 1997

ERIS ID EPA ID	FACILITY	ADDRESS	MAP ID
YEAR: 93 TONS: 0	CATEGORY DESCRIPTION: Photochemicals/photoprocessing Waste DISPOSAL METHOD: Not Reported		
YEAR: 93 TONS: 0	CATEGORY DESCRIPTION: Photochemicals/photoprocessing Waste DISPOSAL METHOD: Recycler		
YEAR: 95 TONS: 0	CATEGORY DESCRIPTION: Photochemicals/photoprocessing Waste DISPOSAL METHOD: Recycler		
06055083983 CAL000162760	Diablo Packaging Machinery Co DISTANCE FROM SITE: 0.81 Miles DIRECTION FROM SITE: Northwest	701 Whitney St San Leandro, CA 94577-1117 COUNTY: Alameda	161
YEAR: 95 TONS: 0	CATEGORY DESCRIPTION: Hydrocarbon Solvents (benzene, Hexane, Stoddard, Etc.) DISPOSAL METHOD: Transfer Station		
06055018134 CAC000983272	Rmt Landscaping DISTANCE FROM SITE: 0.82 Miles DIRECTION FROM SITE: Northwest	520 Doolittle Dr San Leandro, CA 94577-1017 COUNTY: Alameda	165
YEAR: 94 TONS: 2	CATEGORY DESCRIPTION: Other Empty Containers 30 Gallons Or More DISPOSAL METHOD: Recycler		
YEAR: 94 TONS: 1	CATEGORY DESCRIPTION: Unspecified Oil-containing Waste DISPOSAL METHOD: Recycler		
06055019783 CAC001015464	Jensen & Mayta Properties DISTANCE FROM SITE: 0.83 Miles DIRECTION FROM SITE: Northwest	2194 Edison Ave San Leandro, CA 94577-1130 COUNTY: Alameda	169
YEAR: 94 TONS: 1	CATEGORY DESCRIPTION: Other Empty Containers 30 Gallons Or More DISPOSAL METHOD: Recycler		
YEAR: 94 TONS: 6	CATEGORY DESCRIPTION: Unspecified Oil-containing Waste DISPOSAL METHOD: Recycler		
YEAR: 95 TONS: 0	CATEGORY DESCRIPTION: Unspecified Organic Liquid Mixture DISPOSAL METHOD: Transfer Station		
YEAR: 95 TONS: 0	CATEGORY DESCRIPTION: Unspecified Organic Liquid Mixture DISPOSAL METHOD: Treatment, Tank		
YEAR: 95 TONS: 1	CATEGORY DESCRIPTION: Other Organic Solids DISPOSAL METHOD: Transfer Station		
06055088808 CAL923573536	Specialty Binding Inc DISTANCE FROM SITE: 0.83 Miles DIRECTION FROM SITE: Southeast	1998 Republic Ave San Leandro, CA 94577-4224 COUNTY: Alameda	168
YEAR: 94 TONS: 0	CATEGORY DESCRIPTION: Photochemicals/photoprocessing Waste DISPOSAL METHOD: Treatment, Incineration		
YEAR: 95 TONS: 0	CATEGORY DESCRIPTION: Photochemicals/photoprocessing Waste DISPOSAL METHOD: Treatment, Incineration		
06055086065 CAL920554091	Baxter Healthcare Inc.; Novacor Division DISTANCE FROM SITE: 0.84 Miles DIRECTION FROM SITE: Northwest	650 Whitney St San Leandro, CA 94577-1116 COUNTY: Alameda	172
YEAR: 93 TONS: 0	CATEGORY DESCRIPTION: Blank Or Unknown DISPOSAL METHOD: Transfer Station		

ERIIIS ENVIRONMENTAL DATA REPORT
 CALIFORNIA HAZARDOUS WASTE INFORMATION SYSTEM
 HWIS - PLOTTABLE SITES - PAGE 37

ERIIIS Report #185141A

Aug 12, 1997

ERIIIS ID EPA ID	FACILITY	ADDRESS	MAP ID
YEAR: 93 TONS: 0	CATEGORY DESCRIPTION: Aqueous Solution With Total Organic Residues 10 Percent Or More DISPOSAL METHOD: Transfer Station		
YEAR: 93 TONS: 0	CATEGORY DESCRIPTION: Off-specification, Aged Or Surplus Inorganics DISPOSAL METHOD: Not Reported		
YEAR: 93 TONS: 0	CATEGORY DESCRIPTION: Off-specification, Aged Or Surplus Inorganics DISPOSAL METHOD: Transfer Station		
YEAR: 93 TONS: 0	CATEGORY DESCRIPTION: Waste Oil And Mixed Oil DISPOSAL METHOD: Transfer Station		
YEAR: 93 TONS: 0	CATEGORY DESCRIPTION: Other Organic Solids DISPOSAL METHOD: Not Reported		
YEAR: 93 TONS: 0	CATEGORY DESCRIPTION: Other Organic Solids DISPOSAL METHOD: Transfer Station		
YEAR: 93 TONS: 0	CATEGORY DESCRIPTION: Laboratory Waste Chemicals DISPOSAL METHOD: Not Reported		
YEAR: 93 TONS: 0	CATEGORY DESCRIPTION: Laboratory Waste Chemicals DISPOSAL METHOD: Transfer Station		
YEAR: 93 TONS: 0	CATEGORY DESCRIPTION: Liquids With Halogenated Organic Compounds >= 1,000 Mg./l DISPOSAL METHOD: Transfer Station		
YEAR: 94 TONS: 1	CATEGORY DESCRIPTION: Blank Or Unknown DISPOSAL METHOD: Not Reported		
YEAR: 94 TONS: 1	CATEGORY DESCRIPTION: Blank Or Unknown DISPOSAL METHOD: Transfer Station		
YEAR: 94 TONS: 0	CATEGORY DESCRIPTION: Aqueous Solution With Total Organic Residues 10 Percent Or More DISPOSAL METHOD: Transfer Station		
YEAR: 94 TONS: 0	CATEGORY DESCRIPTION: Off-specification, Aged Or Surplus Inorganics DISPOSAL METHOD: Transfer Station		
YEAR: 94 TONS: 0	CATEGORY DESCRIPTION: Waste Oil And Mixed Oil DISPOSAL METHOD: Transfer Station		
YEAR: 94 TONS: 1	CATEGORY DESCRIPTION: Other Organic Solids DISPOSAL METHOD: Not Reported		
YEAR: 94 TONS: 1	CATEGORY DESCRIPTION: Other Organic Solids DISPOSAL METHOD: Transfer Station		
YEAR: 94 TONS: 0	CATEGORY DESCRIPTION: Empty Containers Less Than 30 Gallons DISPOSAL METHOD: Not Reported		
YEAR: 94 TONS: 0	CATEGORY DESCRIPTION: Empty Containers Less Than 30 Gallons DISPOSAL METHOD: Transfer Station		
YEAR: 94 TONS: 0	CATEGORY DESCRIPTION: Laboratory Waste Chemicals DISPOSAL METHOD: Not Reported		
YEAR: 94 TONS: 0	CATEGORY DESCRIPTION: Laboratory Waste Chemicals DISPOSAL METHOD: Transfer Station		
YEAR: 94 TONS: 0	CATEGORY DESCRIPTION: Liquids With Halogenated Organic Compounds >= 1,000 Mg./l DISPOSAL METHOD: Transfer Station		
YEAR: 95 TONS: 0	CATEGORY DESCRIPTION: Blank Or Unknown DISPOSAL METHOD: Transfer Station		
YEAR: 95 TONS: 0	CATEGORY DESCRIPTION: Aqueous Solution With Total Organic Residues 10 Percent Or More DISPOSAL METHOD: Transfer Station		
YEAR: 95 TONS: 0	CATEGORY DESCRIPTION: Off-specification, Aged Or Surplus Inorganics DISPOSAL METHOD: Transfer Station		

ERIIS ENVIRONMENTAL DATA REPORT
 CALIFORNIA HAZARDOUS WASTE INFORMATION SYSTEM
 HWIS - PLOTTABLE SITES - PAGE 38

ERIIS Report #185141A

Aug 12, 1997

ERIIS ID EPA ID	FACILITY	ADDRESS	MAP ID
YEAR: 95 TONS: 0	CATEGORY DESCRIPTION: Other Inorganic Solid Waste DISPOSAL METHOD: Transfer Station		
YEAR: 95 TONS: 0	CATEGORY DESCRIPTION: Waste Oil And Mixed Oil DISPOSAL METHOD: Transfer Station		
YEAR: 95 TONS: 1	CATEGORY DESCRIPTION: Other Organic Solids DISPOSAL METHOD: Transfer Station		
YEAR: 95 TONS: 0	CATEGORY DESCRIPTION: Laboratory Waste Chemicals DISPOSAL METHOD: Transfer Station		
YEAR: 95 TONS: 0	CATEGORY DESCRIPTION: Liquids With Halogenated Organic Compounds >= 1,000 Mg./l DISPOSAL METHOD: Transfer Station		
06055006032 CAC000808168	Canteen Inc. DISTANCE FROM SITE: 0.85 Miles DIRECTION FROM SITE: Southeast	1959 Republic Ave San Leandro, CA 94577-4220 COUNTY: Alameda	173
YEAR: 94 TONS: 1	CATEGORY DESCRIPTION: Unspecified Oil-containing Waste DISPOSAL METHOD: Recycler		
06055026489 CAD009109794	Precision Founders Inc. DISTANCE FROM SITE: 0.85 Miles DIRECTION FROM SITE: Northwest	414 Hester St San Leandro, CA 94577-1024 COUNTY: Alameda	175
YEAR: 93 TONS: 1	CATEGORY DESCRIPTION: Liquids With Halogenated Organic Compounds >= 1,000 Mg./l DISPOSAL METHOD: Not Reported		
YEAR: 93 TONS: 1	CATEGORY DESCRIPTION: Liquids With Halogenated Organic Compounds >= 1,000 Mg./l DISPOSAL METHOD: Disposal, Other		
YEAR: 93 TONS: 2	CATEGORY DESCRIPTION: Other Inorganic Solid Waste DISPOSAL METHOD: Not Reported		
YEAR: 93 TONS: 2	CATEGORY DESCRIPTION: Other Inorganic Solid Waste DISPOSAL METHOD: Transfer Station		
YEAR: 93 TONS: 1	CATEGORY DESCRIPTION: Other Organic Solids DISPOSAL METHOD: Not Reported		
YEAR: 93 TONS: 0	CATEGORY DESCRIPTION: Other Organic Solids DISPOSAL METHOD: Disposal, Other		
YEAR: 93 TONS: 0	CATEGORY DESCRIPTION: Photochemicals/photoprocessing Waste DISPOSAL METHOD: Recycler		
YEAR: 93 TONS: 0	CATEGORY DESCRIPTION: Other Inorganic Solid Waste DISPOSAL METHOD: Disposal, Landfill		
YEAR: 94 TONS: 0	CATEGORY DESCRIPTION: Waste Oil And Mixed Oil DISPOSAL METHOD: Not Reported		
YEAR: 94 TONS: 0	CATEGORY DESCRIPTION: Waste Oil And Mixed Oil DISPOSAL METHOD: Disposal, Other		
YEAR: 94 TONS: 1	CATEGORY DESCRIPTION: Waste Oil And Mixed Oil DISPOSAL METHOD: Recycler		
YEAR: 94 TONS: 0	CATEGORY DESCRIPTION: Unspecified Oil-containing Waste DISPOSAL METHOD: Recycler		
YEAR: 94 TONS: 1	CATEGORY DESCRIPTION: Other Inorganic Solid Waste DISPOSAL METHOD: Not Reported		
YEAR: 94 TONS: 4	CATEGORY DESCRIPTION: Other Inorganic Solid Waste DISPOSAL METHOD: Transfer Station		

ERIIIS ENVIRONMENTAL DATA REPORT
 CALIFORNIA HAZARDOUS WASTE INFORMATION SYSTEM
 HWIS - PLOTTABLE SITES - PAGE 39

ERIIIS Report #185141A

Aug 12, 1997

ERIIIS ID EPA ID	FACILITY	ADDRESS	MAP ID
YEAR: 94 TONS: 0	CATEGORY DESCRIPTION: Photochemicals/photoprocessing Waste DISPOSAL METHOD: Recycler		
YEAR: 95 TONS: 4	CATEGORY DESCRIPTION: Photochemicals/photoprocessing Waste DISPOSAL METHOD: Recycler		
YEAR: 95 TONS: 1	CATEGORY DESCRIPTION: Waste Oil And Mixed Oil DISPOSAL METHOD: Recycler		
YEAR: 95 TONS: 0	CATEGORY DESCRIPTION: Liquids With Halogenated Organic Compounds >= 1,000 Mg./l DISPOSAL METHOD: Recycler		
YEAR: 95 TONS: 13	CATEGORY DESCRIPTION: Other Inorganic Solid Waste DISPOSAL METHOD: Transfer Station		
YEAR: 95 TONS: 0	CATEGORY DESCRIPTION: Photochemicals/photoprocessing Waste DISPOSAL METHOD: Recycler		
<hr/>			
06055026557 CAD009135708	Fabricated Metals Inc DISTANCE FROM SITE: 0.85 Miles DIRECTION FROM SITE: Southeast	2401 Merced St San Leandro, CA 94577-4210 COUNTY: Alameda	174
YEAR: 93 TONS: 1	CATEGORY DESCRIPTION: Waste Oil And Mixed Oil DISPOSAL METHOD: Disposal, Other		
YEAR: 93 TONS: 0	CATEGORY DESCRIPTION: Paint Sludge DISPOSAL METHOD: Disposal, Other		
<hr/>			
06055019864 CAC001016376	Schmitz Foods Inc DISTANCE FROM SITE: 0.86 Miles DIRECTION FROM SITE: Northwest	410 Hester St San Leandro, CA 94577-1024 COUNTY: Alameda	178
YEAR: 93 TONS: 1	CATEGORY DESCRIPTION: Other Empty Containers 30 Gallons Or More DISPOSAL METHOD: Not Reported		
YEAR: 93 TONS: 1	CATEGORY DESCRIPTION: Other Empty Containers 30 Gallons Or More DISPOSAL METHOD: Recycler		
<hr/>			
06055030889 CAD981367592	Edgewater International Trucks DISTANCE FROM SITE: 0.86 Miles DIRECTION FROM SITE: Northwest	390 Doolittle Dr San Leandro, CA 94577-1015 COUNTY: Alameda	177
YEAR: 93 TONS: 1	CATEGORY DESCRIPTION: Unspecified Organic Liquid Mixture DISPOSAL METHOD: Recycler		
YEAR: 93 TONS: 1	CATEGORY DESCRIPTION: Waste Oil And Mixed Oil DISPOSAL METHOD: Not Reported		
YEAR: 93 TONS: 2	CATEGORY DESCRIPTION: Aqueous Solution With Total Organic Residues Less Than 10 Percent DISPOSAL METHOD: Not Reported		
YEAR: 93 TONS: 1	CATEGORY DESCRIPTION: Aqueous Solution With Total Organic Residues Less Than 10 Percent DISPOSAL METHOD: Transfer Station		
YEAR: 93 TONS: 1	CATEGORY DESCRIPTION: Aqueous Solution With Total Organic Residues Less Than 10 Percent DISPOSAL METHOD: Recycler		
YEAR: 93 TONS: 2	CATEGORY DESCRIPTION: Waste Oil And Mixed Oil DISPOSAL METHOD: Recycler		
YEAR: 94 TONS: 1	CATEGORY DESCRIPTION: Aqueous Solution With Total Organic Residues Less Than 10 Percent DISPOSAL METHOD: Transfer Station		
YEAR: 94 TONS: 1	CATEGORY DESCRIPTION: Unspecified Organic Liquid Mixture DISPOSAL METHOD: Not Reported		

ERIS ENVIRONMENTAL DATA REPORT
 CALIFORNIA HAZARDOUS WASTE INFORMATION SYSTEM
 HWIS - PLOTTABLE SITES - PAGE 40

ERIS Report #185141A

Aug 12, 1997

ERIS ID EPA ID	FACILITY	ADDRESS	MAP ID
YEAR: 94 TONS: 1	CATEGORY DESCRIPTION: Unspecified Organic Liquid Mixture DISPOSAL METHOD: Recycler		
YEAR: 94 TONS: 5	CATEGORY DESCRIPTION: Other Empty Containers 30 Gallons Or More DISPOSAL METHOD: Recycler		
YEAR: 94 TONS: 2	CATEGORY DESCRIPTION: Aqueous Solution With Total Organic Residues Less Than 10 Percent DISPOSAL METHOD: Not Reported		
YEAR: 94 TONS: 1	CATEGORY DESCRIPTION: Aqueous Solution With Total Organic Residues Less Than 10 Percent DISPOSAL METHOD: Transfer Station		
YEAR: 94 TONS: 4	CATEGORY DESCRIPTION: Waste Oil And Mixed Oil DISPOSAL METHOD: Recycler		
YEAR: 95 TONS: 4	CATEGORY DESCRIPTION: Aqueous Solution With Total Organic Residues Less Than 10 Percent DISPOSAL METHOD: Transfer Station		
YEAR: 95 TONS: 7	CATEGORY DESCRIPTION: Waste Oil And Mixed Oil DISPOSAL METHOD: Recycler		
<hr/>			
06055014707 CAC000943464	General Motors Training Center DISTANCE FROM SITE: 0.87 Miles DIRECTION FROM SITE: Southeast	1444 Marina Blvd San Leandro, CA 94577-3327 COUNTY: Alameda	182
YEAR: 94 TONS: 0	CATEGORY DESCRIPTION: Asbestos Containing Waste DISPOSAL METHOD: Disposal, Landfill		
<hr/>			
06055054701 CAL000025244	General Motors Training Center DISTANCE FROM SITE: 0.87 Miles DIRECTION FROM SITE: Southeast	1444 Marina Blvd San Leandro, CA 94577-3327 COUNTY: Alameda	182
YEAR: 93 TONS: 0	CATEGORY DESCRIPTION: Oxygenated Solvents (acetone, Butanol, Ethyl Acetate, Etc.) DISPOSAL METHOD: Not Reported		
YEAR: 93 TONS: 0	CATEGORY DESCRIPTION: Oxygenated Solvents (acetone, Butanol, Ethyl Acetate, Etc.) DISPOSAL METHOD: Transfer Station		
YEAR: 94 TONS: 0	CATEGORY DESCRIPTION: Oxygenated Solvents (acetone, Butanol, Ethyl Acetate, Etc.) DISPOSAL METHOD: Transfer Station		
YEAR: 94 TONS: 0	CATEGORY DESCRIPTION: Oxygenated Solvents (acetone, Butanol, Ethyl Acetate, Etc.) DISPOSAL METHOD: Transfer Station		
YEAR: 95 TONS: 0	CATEGORY DESCRIPTION: Oxygenated Solvents (acetone, Butanol, Ethyl Acetate, Etc.) DISPOSAL METHOD: Transfer Station		
<hr/>			
06055076649 CAL000113944	Tung Fei Plastic Inc DISTANCE FROM SITE: 0.87 Miles DIRECTION FROM SITE: Southeast	2426 Merced St San Leandro, CA 94577-4211 COUNTY: Alameda	180
YEAR: 95 TONS: 0	CATEGORY DESCRIPTION: Paint Sludge DISPOSAL METHOD: Recycler		
<hr/>			
06055045558 CAD983567058	Sytek Benkiser Inc DISTANCE FROM SITE: 0.88 Miles DIRECTION FROM SITE: Northwest	527 Whitney St San Leandro, CA 94577-1113 COUNTY: Alameda	184
YEAR: 93 TONS: 1	CATEGORY DESCRIPTION: Asbestos Containing Waste DISPOSAL METHOD: Not Reported		
YEAR: 93 TONS: 0	CATEGORY DESCRIPTION: Asbestos Containing Waste DISPOSAL METHOD: Disposal, Other		

ERIIS ENVIRONMENTAL DATA REPORT
 CALIFORNIA HAZARDOUS WASTE INFORMATION SYSTEM
 HWIS - PLOTTABLE SITES - PAGE 41

ERIIS Report #185141A

Aug 12, 1997

ERIIS ID EPA ID	FACILITY	ADDRESS	MAP ID
YEAR: 94 TONS: 0	CATEGORY DESCRIPTION: Oil/water Separation Sludge DISPOSAL METHOD: Treatment, Tank		
YEAR: 94 TONS: 0	CATEGORY DESCRIPTION: Blank Or Unknown DISPOSAL METHOD: Transfer Station		
YEAR: 94 TONS: 0	CATEGORY DESCRIPTION: Off-specification, Aged Or Surplus Inorganics DISPOSAL METHOD: Transfer Station		
YEAR: 94 TONS: 0	CATEGORY DESCRIPTION: Oxygenated Solvents (acetone, Butanol, Ethyl Acetate, Etc.) DISPOSAL METHOD: Transfer Station		
YEAR: 94 TONS: 0	CATEGORY DESCRIPTION: Oxygenated Solvents (acetone, Butanol, Ethyl Acetate, Etc.) DISPOSAL METHOD: Recycler		
YEAR: 94 TONS: 0	CATEGORY DESCRIPTION: Oil/water Separation Sludge DISPOSAL METHOD: Not Reported		
YEAR: 94 TONS: 0	CATEGORY DESCRIPTION: Oil/water Separation Sludge DISPOSAL METHOD: Treatment, Tank		
YEAR: 94 TONS: 0	CATEGORY DESCRIPTION: Polychlorinated Biphenyls And Material Containing Pchs DISPOSAL METHOD: Treatment, Incineration		
<hr/>			
06055068231 CAL000077873	Plynetics DISTANCE FROM SITE: 0.88 Miles DIRECTION FROM SITE: Northwest	627 McCormick St San Leandro, CA 94577-1109 COUNTY: Alameda	186
YEAR: 93 TONS: 0	CATEGORY DESCRIPTION: Oxygenated Solvents (acetone, Butanol, Ethyl Acetate, Etc.) DISPOSAL METHOD: Disposal, Other		
YEAR: 93 TONS: 0	CATEGORY DESCRIPTION: Other Organic Solids DISPOSAL METHOD: Disposal, Other		
YEAR: 95 TONS: 0	CATEGORY DESCRIPTION: Polymeric Resin Waste DISPOSAL METHOD: Recycler		
YEAR: 95 TONS: 0	CATEGORY DESCRIPTION: Unspecified Organic Liquid Mixture DISPOSAL METHOD: Recycler		
<hr/>			
06055082992 CAL000148644	Schindler Elevator DISTANCE FROM SITE: 0.88 Miles DIRECTION FROM SITE: Northwest	562 Whitney St San Leandro, CA 94577-1114 COUNTY: Alameda	185
YEAR: 95 TONS: 1	CATEGORY DESCRIPTION: Unspecified Oil-containing Waste DISPOSAL METHOD: Transfer Station		
YEAR: 95 TONS: 1	CATEGORY DESCRIPTION: Unspecified Oil-containing Waste DISPOSAL METHOD: Not Reported		
YEAR: 95 TONS: 2	CATEGORY DESCRIPTION: Unspecified Oil-containing Waste DISPOSAL METHOD: Disposal, Other		
YEAR: 95 TONS: 1	CATEGORY DESCRIPTION: Waste Oil And Mixed Oil DISPOSAL METHOD: Recycler		
<hr/>			
06055089293 CAL930716009	Plynetics Corporation DISTANCE FROM SITE: 0.88 Miles DIRECTION FROM SITE: Northwest	627 McCormick St San Leandro, CA 94577-1109 COUNTY: Alameda	186
YEAR: 94 TONS: 0	CATEGORY DESCRIPTION: Oxygenated Solvents (acetone, Butanol, Ethyl Acetate, Etc.) DISPOSAL METHOD: Disposal, Other		
YEAR: 94 TONS: 0	CATEGORY DESCRIPTION: Oxygenated Solvents (acetone, Butanol, Ethyl Acetate, Etc.) DISPOSAL METHOD: Recycler		

ERIS ENVIRONMENTAL DATA REPORT
 CALIFORNIA HAZARDOUS WASTE INFORMATION SYSTEM
 HWIS - PLOTTABLE SITES - PAGE 42

ERIS Report #185141A

Aug 12, 1997

ERIS ID EPA ID	FACILITY	ADDRESS	MAP ID
-------------------	----------	---------	--------

YEAR: 94	TONS: 0	CATEGORY DESCRIPTION: Other Organic Solids DISPOSAL METHOD: Disposal, Other	
YEAR: 94	TONS: 0	CATEGORY DESCRIPTION: Other Organic Solids DISPOSAL METHOD: Recycler	
YEAR: 95	TONS: 1	CATEGORY DESCRIPTION: Oxygenated Solvents (acetone, Butanol, Ethyl Acetate, Etc.) DISPOSAL METHOD: Recycler	
YEAR: 95	TONS: 1	CATEGORY DESCRIPTION: Polymeric Resin Waste DISPOSAL METHOD: Recycler	
YEAR: 95	TONS: 0	CATEGORY DESCRIPTION: Other Organic Solids DISPOSAL METHOD: Recycler	

06055050059 CAL000002395	Pulse Sciences Inc DISTANCE FROM SITE: 0.89 Miles DIRECTION FROM SITE: Northwest	600 McCormick St San Leandro, CA 94577-1110 COUNTY: Alameda	188
-----------------------------	--	---	-----

YEAR: 94	TONS: 1	CATEGORY DESCRIPTION: Unspecified Oil-containing Waste DISPOSAL METHOD: Disposal, Other	
YEAR: 94	TONS: 1	CATEGORY DESCRIPTION: Aqueous Solution With Total Organic Residues Less Than 10 Percent DISPOSAL METHOD: Transfer Station	
YEAR: 95	TONS: 5	CATEGORY DESCRIPTION: Aqueous Solution With Total Organic Residues Less Than 10 Percent DISPOSAL METHOD: Transfer Station	

06055031562 CAD981383144	Bay Area Kenworth Co DISTANCE FROM SITE: 0.91 Miles DIRECTION FROM SITE: Northwest	1755 Adams Ave San Leandro, CA 94577-1001 COUNTY: Alameda	191
-----------------------------	--	---	-----

YEAR: 93	TONS: 1	CATEGORY DESCRIPTION: Unspecified Oil-containing Waste DISPOSAL METHOD: Not Reported	
YEAR: 93	TONS: 0	CATEGORY DESCRIPTION: Unspecified Oil-containing Waste DISPOSAL METHOD: Recycler	
YEAR: 93	TONS: 1	CATEGORY DESCRIPTION: Aqueous Solution With Total Organic Residues Less Than 10 Percent DISPOSAL METHOD: Not Reported	
YEAR: 93	TONS: 8	CATEGORY DESCRIPTION: Aqueous Solution With Total Organic Residues Less Than 10 Percent DISPOSAL METHOD: Not Reported	
YEAR: 93	TONS: 8	CATEGORY DESCRIPTION: Aqueous Solution With Total Organic Residues Less Than 10 Percent DISPOSAL METHOD: Transfer Station	
YEAR: 93	TONS: 3	CATEGORY DESCRIPTION: Waste Oil And Mixed Oil DISPOSAL METHOD: Not Reported	
YEAR: 93	TONS: 5	CATEGORY DESCRIPTION: Waste Oil And Mixed Oil DISPOSAL METHOD: Recycler	
YEAR: 94	TONS: 13	CATEGORY DESCRIPTION: Aqueous Solution With Total Organic Residues Less Than 10 Percent DISPOSAL METHOD: Transfer Station	
YEAR: 94	TONS: 7	CATEGORY DESCRIPTION: Waste Oil And Mixed Oil DISPOSAL METHOD: Recycler	
YEAR: 94	TONS: 2	CATEGORY DESCRIPTION: Waste Oil And Mixed Oil DISPOSAL METHOD: Not Reported	
YEAR: 95	TONS: 3	CATEGORY DESCRIPTION: Waste Oil And Mixed Oil DISPOSAL METHOD: Recycler	

ERIIS ENVIRONMENTAL DATA REPORT
 CALIFORNIA HAZARDOUS WASTE INFORMATION SYSTEM
 HWIS - PLOTTABLE SITES - PAGE 43

ERIIS Report #185141A

Aug 12, 1997

ERIIS ID EPA ID	FACILITY	ADDRESS	MAP ID
06055082924 CAL000148487	Sierra Detroit Diesel Ellison DISTANCE FROM SITE: 0.91 Miles DIRECTION FROM SITE: Northwest	1755 Adams Ave San Leandro, CA 94577-1001 COUNTY: Alameda	191
YEAR: 94 TONS: 3	CATEGORY DESCRIPTION: Aqueous Solution With Total Organic Residues Less Than 10 Percent DISPOSAL METHOD: Transfer Station		
YEAR: 95 TONS: 2	CATEGORY DESCRIPTION: Unspecified Organic Liquid Mixture DISPOSAL METHOD: Not Reported		
YEAR: 95 TONS: 7	CATEGORY DESCRIPTION: Unspecified Organic Liquid Mixture DISPOSAL METHOD: Recycler		
YEAR: 95 TONS: 5	CATEGORY DESCRIPTION: Other Organic Solids DISPOSAL METHOD: Transfer Station		
YEAR: 95 TONS: 28	CATEGORY DESCRIPTION: Unspecified Oil-containing Waste DISPOSAL METHOD: Recycler		
YEAR: 95 TONS: 3	CATEGORY DESCRIPTION: Aqueous Solution With Total Organic Residues Less Than 10 Percent DISPOSAL METHOD: Transfer Station		

06055090813 CAX000129718	Bay Area Kenworth DISTANCE FROM SITE: 0.91 Miles DIRECTION FROM SITE: Northwest	1755 Adams Ave San Leandro, CA 94577-1001 COUNTY: Alameda	191
YEAR: 93 TONS: 0	CATEGORY DESCRIPTION: Off-specification, Aged Or Surplus Organics DISPOSAL METHOD: Recycler		
YEAR: 93 TONS: 0	CATEGORY DESCRIPTION: Unspecified Organic Liquid Mixture DISPOSAL METHOD: Recycler		

06055013405 CAC000927752	Denise Glasco DISTANCE FROM SITE: 0.92 Miles DIRECTION FROM SITE: Northwest	555 McCormick St San Leandro, CA 94577-1107 COUNTY: Alameda	196
YEAR: 94 TONS: 0	CATEGORY DESCRIPTION: Unspecified Oil-containing Waste DISPOSAL METHOD: Recycler		
YEAR: 94 TONS: 0	CATEGORY DESCRIPTION: Off-specification, Aged Or Surplus Organics DISPOSAL METHOD: Recycler		

06055041750 CAD982315038	Leuteneker Inc DISTANCE FROM SITE: 0.92 Miles DIRECTION FROM SITE: Northwest	476 Whitney St San Leandro, CA 94577-1112 COUNTY: Alameda	195
YEAR: 94 TONS: 0	CATEGORY DESCRIPTION: Off-specification, Aged Or Surplus Organics DISPOSAL METHOD: Disposal, Other		
YEAR: 95 TONS: 0	CATEGORY DESCRIPTION: Off-specification, Aged Or Surplus Organics DISPOSAL METHOD: Recycler		

06055055434 CAL000027823	Coast Counties Truck & Equip DISTANCE FROM SITE: 0.92 Miles DIRECTION FROM SITE: Northwest	260 Doolittle Dr San Leandro, CA 94577-1014 COUNTY: Alameda	192
YEAR: 93 TONS: 2	CATEGORY DESCRIPTION: Unspecified Organic Liquid Mixture DISPOSAL METHOD: Recycler		
YEAR: 93 TONS: 1	CATEGORY DESCRIPTION: Unspecified Oil-containing Waste DISPOSAL METHOD: Recycler		

ERIS ENVIRONMENTAL DATA REPORT
 CALIFORNIA HAZARDOUS WASTE INFORMATION SYSTEM
 HWIS - PLOTTABLE SITES - PAGE 44

ERIS Report #185141A

Aug 12, 1997

ERIS ID EPA ID	FACILITY	ADDRESS	MAP ID
YEAR: 93 TONS: 0	CATEGORY DESCRIPTION: Unspecified Solvent Mixture DISPOSAL METHOD: Not Reported		
YEAR: 94 TONS: 2	CATEGORY DESCRIPTION: Unspecified Organic Liquid Mixture DISPOSAL METHOD: Recycler		
YEAR: 94 TONS: 0	CATEGORY DESCRIPTION: Oxygenated Solvents (acetone, Butanol, Ethyl Acetate, Etc.) DISPOSAL METHOD: Transfer Station		
YEAR: 94 TONS: 0	CATEGORY DESCRIPTION: Oxygenated Solvents (acetone, Butanol, Ethyl Acetate, Etc.) DISPOSAL METHOD: Transfer Station		
YEAR: 95 TONS: 10	CATEGORY DESCRIPTION: Other Empty Containers 30 Gallons Or More DISPOSAL METHOD: Recycler		
YEAR: 95 TONS: 1	CATEGORY DESCRIPTION: Unspecified Organic Liquid Mixture DISPOSAL METHOD: Recycler		
YEAR: 95 TONS: 1	CATEGORY DESCRIPTION: Unspecified Oil-containing Waste DISPOSAL METHOD: Recycler		
YEAR: 95 TONS: 20	CATEGORY DESCRIPTION: Waste Oil And Mixed Oil DISPOSAL METHOD: Recycler		
YEAR: 95 TONS: 0	CATEGORY DESCRIPTION: Oxygenated Solvents (acetone, Butanol, Ethyl Acetate, Etc.) DISPOSAL METHOD: Transfer Station		

06055088303 CAL922913248	Gi Trucking Co DISTANCE FROM SITE: 0.92 Miles DIRECTION FROM SITE: Northwest	1750 Adams Ave San Leandro, CA 94577-1002 COUNTY: Alameda	193
YEAR: 93 TONS: 2	CATEGORY DESCRIPTION: Aqueous Solution With Total Organic Residues Less Than 10 Percent DISPOSAL METHOD: Not Reported		
YEAR: 93 TONS: 1	CATEGORY DESCRIPTION: Aqueous Solution With Total Organic Residues Less Than 10 Percent DISPOSAL METHOD: Transfer Station		
YEAR: 94 TONS: 0	CATEGORY DESCRIPTION: Aqueous Solution With Total Organic Residues Less Than 10 Percent DISPOSAL METHOD: Not Reported		
YEAR: 94 TONS: 1	CATEGORY DESCRIPTION: Aqueous Solution With Total Organic Residues Less Than 10 Percent DISPOSAL METHOD: Transfer Station		
YEAR: 95 TONS: 0	CATEGORY DESCRIPTION: Aqueous Solution With Total Organic Residues Less Than 10 Percent DISPOSAL METHOD: Transfer Station		
YEAR: 95 TONS: 0	CATEGORY DESCRIPTION: Waste Oil And Mixed Oil DISPOSAL METHOD: Recycler		

06055060671 CAL000044741	Applied Fusion Inc DISTANCE FROM SITE: 0.93 Miles DIRECTION FROM SITE: Southeast	1914 Republic Ave San Leandro, CA 94577-4221 COUNTY: Alameda	198
YEAR: 93 TONS: 1	CATEGORY DESCRIPTION: Unspecified Aqueous Solution DISPOSAL METHOD: Transfer Station		
YEAR: 93 TONS: 2	CATEGORY DESCRIPTION: Unspecified Solvent Mixture DISPOSAL METHOD: Disposal, Other		

06055005875 CAC000802320	Safeway Inc DISTANCE FROM SITE: 0.94 Miles DIRECTION FROM SITE: Northwest	2000 Adams Ave San Leandro, CA 94577-1008 COUNTY: Alameda	203
YEAR: 93 TONS: 1	CATEGORY DESCRIPTION: Unspecified Oil-containing Waste DISPOSAL METHOD: Recycler		

ERIS ENVIRONMENTAL DATA REPORT
 CALIFORNIA HAZARDOUS WASTE INFORMATION SYSTEM
 HWIS - PLOTTABLE SITES - PAGE 45

ERIS Report #185141A

Aug 12, 1997

ERIS ID EPA ID	FACILITY	ADDRESS	MAP ID
06055032125 CAD981395023	Safeway Inc Milk Plant DISTANCE FROM SITE: 0.94 Miles DIRECTION FROM SITE: Northwest	2000 Adams Ave San Leandro, CA 94577-1008 COUNTY: Alameda	203
YEAR: 94 TONS: 0	CATEGORY DESCRIPTION: Unspecified Solvent Mixture DISPOSAL METHOD: Disposal, Other		
YEAR: 95 TONS: 1	CATEGORY DESCRIPTION: Other Empty Containers 30 Gallons Or More DISPOSAL METHOD: Recycler		
YEAR: 95 TONS: 0	CATEGORY DESCRIPTION: Unspecified Solvent Mixture DISPOSAL METHOD: Recycler		
06055064428 CAL000060736	B&b Repair DISTANCE FROM SITE: 0.94 Miles DIRECTION FROM SITE: Southeast	13700 Catalina St San Leandro, CA 94577-5502 COUNTY: Alameda	201
YEAR: 94 TONS: 2	CATEGORY DESCRIPTION: Waste Oil And Mixed Oil DISPOSAL METHOD: Recycler		
06055024602 CAC001133080	Julius Hamelstein DISTANCE FROM SITE: 0.96 Miles DIRECTION FROM SITE: Southeast	2585 Nicholson St San Leandro, CA 94577-4216 COUNTY: Alameda	205
YEAR: 95 TONS: 1	CATEGORY DESCRIPTION: Unspecified Oil-containing Waste DISPOSAL METHOD: Disposal, Other		
YEAR: 95 TONS: 1	CATEGORY DESCRIPTION: Unspecified Oil-containing Waste DISPOSAL METHOD: Recycler		
06055054742 CAL000025414	A & K Body/paint DISTANCE FROM SITE: 0.96 Miles DIRECTION FROM SITE: Southeast	1302 Marina Blvd San Leandro, CA 94577-3325 COUNTY: Alameda	206
YEAR: 93 TONS: 0	CATEGORY DESCRIPTION: Oxygenated Solvents (acetone, Butanol, Ethyl Acetate, Etc.) DISPOSAL METHOD: Not Reported		
YEAR: 93 TONS: 0	CATEGORY DESCRIPTION: Oxygenated Solvents (acetone, Butanol, Ethyl Acetate, Etc.) DISPOSAL METHOD: Transfer Station		
YEAR: 94 TONS: 0	CATEGORY DESCRIPTION: Oxygenated Solvents (acetone, Butanol, Ethyl Acetate, Etc.) DISPOSAL METHOD: Transfer Station		
YEAR: 94 TONS: 0	CATEGORY DESCRIPTION: Oxygenated Solvents (acetone, Butanol, Ethyl Acetate, Etc.) DISPOSAL METHOD: Transfer Station		
YEAR: 95 TONS: 0	CATEGORY DESCRIPTION: Oxygenated Solvents (acetone, Butanol, Ethyl Acetate, Etc.) DISPOSAL METHOD: Transfer Station		
06055005322 CAC000791208	Penhoo DISTANCE FROM SITE: 0.97 Miles DIRECTION FROM SITE: Southeast	13750 Catalina St San Leandro, CA 94577-5502 COUNTY: Alameda	210
YEAR: 93 TONS: 0	CATEGORY DESCRIPTION: Unspecified Oil-containing Waste DISPOSAL METHOD: Transfer Station		
06055084378 CAL000174219	New Image Photo DISTANCE FROM SITE: 0.97 Miles DIRECTION FROM SITE: Southeast	13762 Doolittle Dr San Leandro, CA 94577-5532 COUNTY: Alameda	209

ERIS ENVIRONMENTAL DATA REPORT
 CALIFORNIA HAZARDOUS WASTE INFORMATION SYSTEM
 HWIS - PLOTTABLE SITES - PAGE 46

ERIS Report #185141A

Aug 12, 1997

ERIS ID EPA ID	FACILITY	ADDRESS	MAP ID
YEAR: 95 TONS: 0	CATEGORY DESCRIPTION: Photochemicals/photoprocessing Waste DISPOSAL METHOD: Recycler		
06055088637 CAL923235464	Barneyscan/pixelcraft Corp DISTANCE FROM SITE: 0.97 Miles DIRECTION FROM SITE: Northwest	130 Doolittle Dr San Leandro, CA 94577-1034 COUNTY: Alameda	212
YEAR: 95 TONS: 0	CATEGORY DESCRIPTION: Photochemicals/photoprocessing Waste DISPOSAL METHOD: Treatment, Incineration		
06055089216 CAL930646046	Earl Scheib Auto Painting DISTANCE FROM SITE: 0.97 Miles DIRECTION FROM SITE: Southeast	1309 Marina Blvd San Leandro, CA 94577-3324 COUNTY: Alameda	211
YEAR: 94 TONS: 0	CATEGORY DESCRIPTION: Unspecified Solvent Mixture DISPOSAL METHOD: Transfer Station		
YEAR: 95 TONS: 0	CATEGORY DESCRIPTION: Oxygenated Solvents (acetone, Butanol, Ethyl Acetate, Etc.) DISPOSAL METHOD: Transfer Station		
06055014050 CAC000935224	George & Sylvia Nelidov DISTANCE FROM SITE: 0.98 Miles DIRECTION FROM SITE: Southeast	2625 Nicholson St San Leandro, CA 94577-4218 COUNTY: Alameda	213
YEAR: 95 TONS: 0	CATEGORY DESCRIPTION: Unspecified Oil-containing Waste DISPOSAL METHOD: Recycler		
06055019596 CAC001012472	Sylvia Or George Nelidov DISTANCE FROM SITE: 0.98 Miles DIRECTION FROM SITE: Southeast	2625 Nicholson St San Leandro, CA 94577-4218 COUNTY: Alameda	213
YEAR: 95 TONS: 1	CATEGORY DESCRIPTION: Other Empty Containers 30 Gallons Or More DISPOSAL METHOD: Recycler		
06055063599 CAL000057078	Pera Newman Equipment Co Inc DISTANCE FROM SITE: 0.98 Miles DIRECTION FROM SITE: Southeast	2625 Nicholson St San Leandro, CA 94577-4218 COUNTY: Alameda	213
YEAR: 93 TONS: 0	CATEGORY DESCRIPTION: Unspecified Oil-containing Waste DISPOSAL METHOD: Not Reported		
YEAR: 93 TONS: 0	CATEGORY DESCRIPTION: Oil/water Separation Sludge DISPOSAL METHOD: Not Reported		
YEAR: 93 TONS: 0	CATEGORY DESCRIPTION: Oil/water Separation Sludge DISPOSAL METHOD: Recycler		
YEAR: 93 TONS: 0	CATEGORY DESCRIPTION: Waste Oil And Mixed Oil DISPOSAL METHOD: Recycler		
YEAR: 95 TONS: 0	CATEGORY DESCRIPTION: Unspecified Oil-containing Waste DISPOSAL METHOD: Recycler		
06055030439 CAD980896245	Crown Cork & Seal Co Inc DISTANCE FROM SITE: 0.99 Miles DIRECTION FROM SITE: Southeast	1951 Fairway Dr San Leandro, CA 94577-5634 COUNTY: Alameda	216
YEAR: 93 TONS: 0	CATEGORY DESCRIPTION: Blank Or Unknown DISPOSAL METHOD: Disposal, Other		

ERIIS ENVIRONMENTAL DATA REPORT
 CALIFORNIA HAZARDOUS WASTE INFORMATION SYSTEM
 HWIS - PLOTTABLE SITES - PAGE 47

ERIIS Report #185141A

Aug 12, 1997

ERIIS ID EPA ID	FACILITY	ADDRESS	MAP ID
YEAR: 93 TONS: 3	CATEGORY DESCRIPTION: DISPOSAL METHOD:	Aqueous Solution With Total Organic Residues 10 Percent Or More Not Reported	
YEAR: 93 TONS: 13	CATEGORY DESCRIPTION: DISPOSAL METHOD:	Aqueous Solution With Total Organic Residues 10 Percent Or More Recycler	
YEAR: 93 TONS: 1	CATEGORY DESCRIPTION: DISPOSAL METHOD:	Unspecified Aqueous Solution Disposal, Other	
YEAR: 93 TONS: 2	CATEGORY DESCRIPTION: DISPOSAL METHOD:	Unspecified Aqueous Solution Recycler	
YEAR: 93 TONS: 6	CATEGORY DESCRIPTION: DISPOSAL METHOD:	Oxygenated Solvents (acetone, Butanol, Ethyl Acetate, Etc.) Not Reported	
YEAR: 93 TONS: 27	CATEGORY DESCRIPTION: DISPOSAL METHOD:	Oxygenated Solvents (acetone, Butanol, Ethyl Acetate, Etc.) Recycler	
YEAR: 93 TONS: 7	CATEGORY DESCRIPTION: DISPOSAL METHOD:	Unspecified Solvent Mixture Not Reported	
YEAR: 93 TONS: 18	CATEGORY DESCRIPTION: DISPOSAL METHOD:	Unspecified Solvent Mixture Recycler	
YEAR: 93 TONS: 1	CATEGORY DESCRIPTION: DISPOSAL METHOD:	Other Organic Solids Disposal, Other	
YEAR: 93 TONS: 1	CATEGORY DESCRIPTION: DISPOSAL METHOD:	Paint Sludge Disposal, Other	
YEAR: 93 TONS: 0	CATEGORY DESCRIPTION: DISPOSAL METHOD:	Paint Sludge Recycler	
YEAR: 93 TONS: 1	CATEGORY DESCRIPTION: DISPOSAL METHOD:	Other Empty Containers 30 Gallons Or More Disposal, Other	
YEAR: 93 TONS: 2	CATEGORY DESCRIPTION: DISPOSAL METHOD:	Other Empty Containers 30 Gallons Or More Recycler	
YEAR: 93 TONS: 0	CATEGORY DESCRIPTION: DISPOSAL METHOD:	Laboratory Waste Chemicals Disposal, Other	
YEAR: 94 TONS: 2	CATEGORY DESCRIPTION: DISPOSAL METHOD:	Aqueous Solution With Total Organic Residues 10 Percent Or More Disposal, Other	
YEAR: 94 TONS: 9	CATEGORY DESCRIPTION: DISPOSAL METHOD:	Aqueous Solution With Total Organic Residues 10 Percent Or More Recycler	
YEAR: 94 TONS: 1	CATEGORY DESCRIPTION: DISPOSAL METHOD:	Unspecified Aqueous Solution Disposal, Other	
YEAR: 94 TONS: 3	CATEGORY DESCRIPTION: DISPOSAL METHOD:	Oxygenated Solvents (acetone, Butanol, Ethyl Acetate, Etc.) Disposal, Other	
YEAR: 94 TONS: 11	CATEGORY DESCRIPTION: DISPOSAL METHOD:	Oxygenated Solvents (acetone, Butanol, Ethyl Acetate, Etc.) Recycler	
YEAR: 94 TONS: 0	CATEGORY DESCRIPTION: DISPOSAL METHOD:	Other Organic Solids Disposal, Other	
YEAR: 94 TONS: 0	CATEGORY DESCRIPTION: DISPOSAL METHOD:	Other Empty Containers 30 Gallons Or More Disposal, Other	
YEAR: 94 TONS: 0	CATEGORY DESCRIPTION: DISPOSAL METHOD:	Laboratory Waste Chemicals Not Reported	
YEAR: 94 TONS: 0	CATEGORY DESCRIPTION: DISPOSAL METHOD:	Laboratory Waste Chemicals Disposal, Other	
YEAR: 94 TONS: 1	CATEGORY DESCRIPTION: DISPOSAL METHOD:	Blank Or Unknown Transfer Station	

ERIIS ENVIRONMENTAL DATA REPORT
 CALIFORNIA HAZARDOUS WASTE INFORMATION SYSTEM
 HWIS - PLOTTABLE SITES - PAGE 48

ERIIS Report #185141A

Aug 12, 1997

ERIIS ID EPA ID	FACILITY	ADDRESS	MAP ID
--------------------	----------	---------	--------

YEAR: 94 TONS: 18	CATEGORY DESCRIPTION: Aqueous Solution With Total Organic Residues 10 Percent Or More DISPOSAL METHOD: Transfer Station		
YEAR: 94 TONS: 36	CATEGORY DESCRIPTION: Unspecified Solvent Mixture DISPOSAL METHOD: Recycler		
YEAR: 94 TONS: 1	CATEGORY DESCRIPTION: Other Organic Solids DISPOSAL METHOD: Transfer Station		
YEAR: 94 TONS: 1	CATEGORY DESCRIPTION: Paint Sludge DISPOSAL METHOD: Transfer Station		
YEAR: 95 TONS: 2	CATEGORY DESCRIPTION: Blank Or Unknown DISPOSAL METHOD: Transfer Station		
YEAR: 95 TONS: 14	CATEGORY DESCRIPTION: Aqueous Solution With Total Organic Residues 10 Percent Or More DISPOSAL METHOD: Not Reported		
YEAR: 95 TONS: 29	CATEGORY DESCRIPTION: Aqueous Solution With Total Organic Residues 10 Percent Or More DISPOSAL METHOD: Transfer Station		
YEAR: 95 TONS: 7	CATEGORY DESCRIPTION: Unspecified Solvent Mixture DISPOSAL METHOD: Not Reported		
YEAR: 95 TONS: 0	CATEGORY DESCRIPTION: Unspecified Solvent Mixture DISPOSAL METHOD: Transfer Station		
YEAR: 95 TONS: 40	CATEGORY DESCRIPTION: Unspecified Solvent Mixture DISPOSAL METHOD: Recycler		
YEAR: 95 TONS: 3	CATEGORY DESCRIPTION: Off-specification, Aged Or Surplus Organics DISPOSAL METHOD: Recycler		
YEAR: 95 TONS: 1	CATEGORY DESCRIPTION: Other Organic Solids DISPOSAL METHOD: Not Reported		
YEAR: 95 TONS: 1	CATEGORY DESCRIPTION: Other Organic Solids DISPOSAL METHOD: Transfer Station		
YEAR: 95 TONS: 1	CATEGORY DESCRIPTION: Paint Sludge DISPOSAL METHOD: Transfer Station		
YEAR: 95 TONS: 1	CATEGORY DESCRIPTION: Asbestos Containing Waste DISPOSAL METHOD: Disposal, Landfill		

06055049013 CAD983671967	San Leandro Disposal DISTANCE FROM SITE: 0.99 Miles DIRECTION FROM SITE: Southeast	2626 Nicholson St San Leandro, CA 94577-4219 COUNTY: Alameda	217
-----------------------------	--	--	-----

YEAR: 94 TONS: 0	CATEGORY DESCRIPTION: Waste Oil And Mixed Oil DISPOSAL METHOD: Recycler		
YEAR: 95 TONS: 1	CATEGORY DESCRIPTION: Unspecified Organic Liquid Mixture DISPOSAL METHOD: Recycler		

06055081505 CAL000131143	Akido Printing DISTANCE FROM SITE: 0.99 Miles DIRECTION FROM SITE: Northwest	2126 Adams Ave San Leandro, CA 94577-1010 COUNTY: Alameda	218
-----------------------------	--	---	-----

YEAR: 95 TONS: 0	CATEGORY DESCRIPTION: Photochemicals/photoprocessing Waste DISPOSAL METHOD: Recycler		
---------------------	---	--	--

06055041454 CAD982055196	Unocal Service Station #2512 DISTANCE FROM SITE: 1.00 Miles DIRECTION FROM SITE: Northeast	1300 Davis St San Leandro, CA 94577-2440 COUNTY: Alameda	220
-----------------------------	--	--	-----

ERIIS ENVIRONMENTAL DATA REPORT
 CALIFORNIA HAZARDOUS WASTE INFORMATION SYSTEM
 HWIS - PLOTTABLE SITES - PAGE 49

ERIIS Report #185141A

Aug 12, 1997

ERIIS ID EPA ID	FACILITY	ADDRESS	MAP ID
YEAR: 93 TONS: 18	CATEGORY DESCRIPTION: Unspecified Oil-containing Waste DISPOSAL METHOD: Recycler		
YEAR: 94 TONS: 1	CATEGORY DESCRIPTION: Waste Oil And Mixed Oil DISPOSAL METHOD: Recycler		
06055019420 CAC001010320	Fischer Air Supply, Inc. DISTANCE FROM SITE: 1.02 Miles DIRECTION FROM SITE: Southeast	2674 Nicholson St San Leandro, CA 94577-4219 COUNTY: Alameda	225
YEAR: 95 TONS: 1	CATEGORY DESCRIPTION: Halogenated Solvents (chloroforms, Methyl Chloride, Perchloroethylene, Etc) DISPOSAL METHOD: Transfer Station		
06055019559 CAC001011912	California Crinc DISTANCE FROM SITE: 1.02 Miles DIRECTION FROM SITE: Southeast	1942 Fairway Dr San Leandro, CA 94577-5631 COUNTY: Alameda	224
YEAR: 95 TONS: 0	CATEGORY DESCRIPTION: Waste Oil And Mixed Oil DISPOSAL METHOD: Not Reported		
06055026581 CAD009145046	Anchor Glass Container Corporation DISTANCE FROM SITE: 1.02 Miles DIRECTION FROM SITE: Southeast	1940 Fairway Dr San Leandro, CA 94577-5631 COUNTY: Alameda	223
YEAR: 93 TONS: 24	CATEGORY DESCRIPTION: Other Inorganic Solid Waste DISPOSAL METHOD: Not Reported		
YEAR: 93 TONS: 12	CATEGORY DESCRIPTION: Other Inorganic Solid Waste DISPOSAL METHOD: Treatment, Tank		
YEAR: 93 TONS: 15	CATEGORY DESCRIPTION: Contaminated Soil From Site Clean-up DISPOSAL METHOD: Disposal, Landfill		
YEAR: 94 TONS: 30	CATEGORY DESCRIPTION: Unspecified Oil-containing Waste DISPOSAL METHOD: Recycler		
06055058999 CAL000038775	Thermo King Of Northern Calif DISTANCE FROM SITE: 1.03 Miles DIRECTION FROM SITE: Northwest	2161 Adams Ave San Leandro, CA 94577-1023 COUNTY: Alameda	227
YEAR: 93 TONS: 1	CATEGORY DESCRIPTION: Aqueous Solution With Total Organic Residues Less Than 10 Percent DISPOSAL METHOD: Recycler		
YEAR: 93 TONS: 0	CATEGORY DESCRIPTION: Waste Oil And Mixed Oil DISPOSAL METHOD: Not Reported		
YEAR: 94 TONS: 1	CATEGORY DESCRIPTION: Waste Oil And Mixed Oil DISPOSAL METHOD: Recycler		
YEAR: 95 TONS: 1	CATEGORY DESCRIPTION: Waste Oil And Mixed Oil DISPOSAL METHOD: Recycler		
06055082341 CAL000141809	Montgomery Elevators DISTANCE FROM SITE: 1.03 Miles DIRECTION FROM SITE: Northwest	10950 Bigge St San Leandro, CA 94577-1121 COUNTY: Alameda	228
YEAR: 94 TONS: 0	CATEGORY DESCRIPTION: Waste Oil And Mixed Oil DISPOSAL METHOD: Recycler		
YEAR: 95 TONS: 1	CATEGORY DESCRIPTION: Unspecified Oil-containing Waste DISPOSAL METHOD: Disposal, Other		

ERIS ENVIRONMENTAL DATA REPORT
 CALIFORNIA HAZARDOUS WASTE INFORMATION SYSTEM
 HWIS - PLOTTABLE SITES - PAGE 50

ERIS Report #185141A

Aug 12, 1997

ERIS ID EPA ID	FACILITY	ADDRESS	MAP ID
-------------------	----------	---------	--------

YEAR: 95 CATEGORY DESCRIPTION: Waste Oil And Mixed Oil
 TONS: 0 DISPOSAL METHOD: Recycler

06055015626 CAC000954032	San Leandro Marina DISTANCE FROM SITE: 1.04 Miles DIRECTION FROM SITE: Southwest	85 San Leandro Marina San Leandro, CA 94577 COUNTY: Alameda	229
-----------------------------	--	---	-----

YEAR: 94 CATEGORY DESCRIPTION: Waste Oil And Mixed Oil
 TONS: 4 DISPOSAL METHOD: Recycler

06055042089 CAD982330243	Triangle Coatings Inc DISTANCE FROM SITE: 1.04 Miles DIRECTION FROM SITE: Southeast	1930 Fairway Dr San Leandro, CA 94577-5631 COUNTY: Alameda	230
-----------------------------	---	--	-----

YEAR: 93 CATEGORY DESCRIPTION: Unspecified Solvent Mixture
 TONS: 34 DISPOSAL METHOD: Not Reported

YEAR: 93 CATEGORY DESCRIPTION: Unspecified Solvent Mixture
 TONS: 59 DISPOSAL METHOD: Recycler

YEAR: 94 CATEGORY DESCRIPTION: Unspecified Solvent Mixture
 TONS: 15 DISPOSAL METHOD: Not Reported

YEAR: 94 CATEGORY DESCRIPTION: Unspecified Solvent Mixture
 TONS: 39 DISPOSAL METHOD: Recycler

YEAR: 94 CATEGORY DESCRIPTION: Tank Bottom Waste
 TONS: 27 DISPOSAL METHOD: Recycler

YEAR: 94 CATEGORY DESCRIPTION: Unspecified Solvent Mixture
 TONS: 0 DISPOSAL METHOD: Recycler

YEAR: 95 CATEGORY DESCRIPTION: Unspecified Solvent Mixture
 TONS: 67 DISPOSAL METHOD: Recycler

06055070649 CAL000089310	Amhealth Medical Inc. DISTANCE FROM SITE: 1.04 Miles DIRECTION FROM SITE: Southeast	2587 Merced St San Leandro, CA 94577-4207 COUNTY: Alameda	231
-----------------------------	---	---	-----

YEAR: 93 CATEGORY DESCRIPTION: Photochemicals/photoprocessing Waste
 TONS: 0 DISPOSAL METHOD: Treatment, Incineration

YEAR: 94 CATEGORY DESCRIPTION: Photochemicals/photoprocessing Waste
 TONS: 0 DISPOSAL METHOD: Treatment, Incineration

YEAR: 95 CATEGORY DESCRIPTION: Metal Sludge (see 121)
 TONS: 0 DISPOSAL METHOD: Treatment, Incineration

YEAR: 95 CATEGORY DESCRIPTION: Photochemicals/photoprocessing Waste
 TONS: 0 DISPOSAL METHOD: Treatment, Incineration

06055009354 CAC000880672	Port Of Oakland DISTANCE FROM SITE: 1.06 Miles DIRECTION FROM SITE: Northwest	10505 Doolittle Dr Oakland, CA 94603-1029 COUNTY: Alameda	235
-----------------------------	---	---	-----

YEAR: 95 CATEGORY DESCRIPTION: Other Organic Solids
 TONS: 2 DISPOSAL METHOD: Treatment, Tank

06055059708 CAL000041165	Norco Billings Printing DISTANCE FROM SITE: 1.07 Miles DIRECTION FROM SITE: Southeast	1152 Marina Blvd San Leandro, CA 94577-3359 COUNTY: Alameda	236
-----------------------------	---	---	-----

ERIIS ENVIRONMENTAL DATA REPORT
 CALIFORNIA HAZARDOUS WASTE INFORMATION SYSTEM
 HWIS - PLOTTABLE SITES - PAGE 53

ERIIS Report #185141A

Aug 12, 1997

ERIIS ID EPA ID	FACILITY	ADDRESS	MAP ID
YEAR: 93 TONS: 1	CATEGORY DESCRIPTION: Blank Or Unknown DISPOSAL METHOD: Disposal, Other		
YEAR: 93 TONS: 0	CATEGORY DESCRIPTION: Aqueous Solution With Total Organic Residues Less Than 10 Percent DISPOSAL METHOD: Not Reported		
YEAR: 93 TONS: 21	CATEGORY DESCRIPTION: Aqueous Solution With Total Organic Residues Less Than 10 Percent DISPOSAL METHOD: Disposal, Surface Impoundment		
YEAR: 93 TONS: 1	CATEGORY DESCRIPTION: Aqueous Solution With Total Organic Residues Less Than 10 Percent DISPOSAL METHOD: Transfer Station		
YEAR: 93 TONS: 0	CATEGORY DESCRIPTION: Unspecified Aqueous Solution DISPOSAL METHOD: Treatment, Tank		
YEAR: 93 TONS: 1	CATEGORY DESCRIPTION: Asbestos Containing Waste DISPOSAL METHOD: Disposal, Landfill		
YEAR: 93 TONS: 6	CATEGORY DESCRIPTION: Other Inorganic Solid Waste DISPOSAL METHOD: Disposal, Landfill		
YEAR: 93 TONS: 2	CATEGORY DESCRIPTION: Unspecified Oil-containing Waste DISPOSAL METHOD: Disposal, Landfill		
YEAR: 93 TONS: 0	CATEGORY DESCRIPTION: Unspecified Oil-containing Waste DISPOSAL METHOD: Transfer Station		
YEAR: 93 TONS: 1	CATEGORY DESCRIPTION: Polychlorinated Biphenyls And Material Containing Pcb's DISPOSAL METHOD: Disposal, Landfill		
YEAR: 93 TONS: 0	CATEGORY DESCRIPTION: Off-specification, Aged Or Surplus Organics DISPOSAL METHOD: Not Reported		
YEAR: 93 TONS: 1	CATEGORY DESCRIPTION: Unspecified Organic Liquid Mixture DISPOSAL METHOD: Not Reported		
YEAR: 93 TONS: 1	CATEGORY DESCRIPTION: Unspecified Organic Liquid Mixture DISPOSAL METHOD: Disposal, Other		
YEAR: 93 TONS: 0	CATEGORY DESCRIPTION: Unspecified Organic Liquid Mixture DISPOSAL METHOD: Transfer Station		
YEAR: 93 TONS: 1	CATEGORY DESCRIPTION: Other Organic Solids DISPOSAL METHOD: Disposal, Landfill		
YEAR: 93 TONS: 0	CATEGORY DESCRIPTION: Other Empty Containers 30 Gallons Or More DISPOSAL METHOD: Disposal, Landfill		
YEAR: 93 TONS: 1	CATEGORY DESCRIPTION: Photochemicals/photoprocessing Waste DISPOSAL METHOD: Disposal, Other		
YEAR: 93 TONS: 2	CATEGORY DESCRIPTION: Contaminated Soil From Site Clean-up DISPOSAL METHOD: Not Reported		
YEAR: 93 TONS: 4	CATEGORY DESCRIPTION: Contaminated Soil From Site Clean-up DISPOSAL METHOD: Disposal, Landfill		
YEAR: 93 TONS: 5	CATEGORY DESCRIPTION: Contaminated Soil From Site Clean-up DISPOSAL METHOD: Disposal, Other		
YEAR: 94 TONS: 2	CATEGORY DESCRIPTION: Unspecified Aqueous Solution DISPOSAL METHOD: Recycler		
YEAR: 94 TONS: 1	CATEGORY DESCRIPTION: Waste Oil And Mixed Oil DISPOSAL METHOD: Transfer Station		
YEAR: 94 TONS: 1	CATEGORY DESCRIPTION: Waste Oil And Mixed Oil DISPOSAL METHOD: Recycler		
YEAR: 94 TONS: 0	CATEGORY DESCRIPTION: Off-specification, Aged Or Surplus Organics DISPOSAL METHOD: Recycler		

ERIS ENVIRONMENTAL DATA REPORT
 CALIFORNIA HAZARDOUS WASTE INFORMATION SYSTEM
 HWIS - PLOTTABLE SITES - PAGE 54

ERIS Report #185141A

Aug 12, 1997

ERIS ID	FACILITY	ADDRESS	MAP ID
YEAR: 94 TONS: 1	CATEGORY DESCRIPTION: Unspecified Organic Liquid Mixture DISPOSAL METHOD: Transfer Station		
YEAR: 94 TONS: 1	CATEGORY DESCRIPTION: Photochemicals/photoprocessing Waste DISPOSAL METHOD: Transfer Station		
YEAR: 94 TONS: 1	CATEGORY DESCRIPTION: Photochemicals/photoprocessing Waste DISPOSAL METHOD: Recycler		
YEAR: 94 TONS: 14	CATEGORY DESCRIPTION: Aqueous Solution With Total Organic Residues Less Than 10 Percent DISPOSAL METHOD: Recycler		
YEAR: 94 TONS: 3	CATEGORY DESCRIPTION: Unspecified Aqueous Solution DISPOSAL METHOD: Recycler		
YEAR: 94 TONS: 0	CATEGORY DESCRIPTION: Metal Dust (see 121) And Machining Waste DISPOSAL METHOD: Recycler		
YEAR: 94 TONS: 0	CATEGORY DESCRIPTION: Photochemicals/photoprocessing Waste DISPOSAL METHOD: Recycler		
YEAR: 94 TONS: 0	CATEGORY DESCRIPTION: Off-specification, Aged Or Surplus Organics DISPOSAL METHOD: Transfer Station		
YEAR: 94 TONS: 0	CATEGORY DESCRIPTION: Other Organic Solids DISPOSAL METHOD: Transfer Station		
YEAR: 94 TONS: 0	CATEGORY DESCRIPTION: Liquids With Ph <= 2 DISPOSAL METHOD: Transfer Station		
YEAR: 94 TONS: 3	CATEGORY DESCRIPTION: Blank Or Unknown DISPOSAL METHOD: Disposal, Landfill		
YEAR: 94 TONS: 0	CATEGORY DESCRIPTION: Unspecified Aqueous Solution DISPOSAL METHOD: Treatment, Tank		
YEAR: 94 TONS: 1	CATEGORY DESCRIPTION: Metal Dust (see 121) And Machining Waste DISPOSAL METHOD: Disposal, Landfill		
YEAR: 94 TONS: 0	CATEGORY DESCRIPTION: Waste Oil And Mixed Oil DISPOSAL METHOD: Transfer Station		
YEAR: 94 TONS: 1	CATEGORY DESCRIPTION: Unspecified Oil-containing Waste DISPOSAL METHOD: Disposal, Landfill		
YEAR: 94 TONS: 0	CATEGORY DESCRIPTION: Polychlorinated Biphenyls And Material Containing Pcb's DISPOSAL METHOD: Disposal, Landfill		
YEAR: 94 TONS: 2	CATEGORY DESCRIPTION: Unspecified Organic Liquid Mixture DISPOSAL METHOD: Not Reported		
YEAR: 94 TONS: 2	CATEGORY DESCRIPTION: Unspecified Organic Liquid Mixture DISPOSAL METHOD: Disposal, Other		
YEAR: 94 TONS: 0	CATEGORY DESCRIPTION: Unspecified Organic Liquid Mixture DISPOSAL METHOD: Transfer Station		
YEAR: 94 TONS: 2	CATEGORY DESCRIPTION: Other Organic Solids DISPOSAL METHOD: Disposal, Landfill		
YEAR: 94 TONS: 0	CATEGORY DESCRIPTION: Other Empty Containers 30 Gallons Or More DISPOSAL METHOD: Not Reported		
YEAR: 94 TONS: 0	CATEGORY DESCRIPTION: Other Empty Containers 30 Gallons Or More DISPOSAL METHOD: Disposal, Landfill		
YEAR: 94 TONS: 0	CATEGORY DESCRIPTION: Empty Containers Less Than 30 Gallons DISPOSAL METHOD: Disposal, Landfill		
YEAR: 94 TONS: 0	CATEGORY DESCRIPTION: Photochemicals/photoprocessing Waste DISPOSAL METHOD: Transfer Station		

ERIIS ENVIRONMENTAL DATA REPORT
 CALIFORNIA HAZARDOUS WASTE INFORMATION SYSTEM
 HWIS - PLOTTABLE SITES - PAGE 55

ERIIS Report #185141A

Aug 12, 1997

ERIIS ID EPA ID	FACILITY	ADDRESS	MAP ID
YEAR: 94 TONS: 2	CATEGORY DESCRIPTION: Contaminated Soil From Site Clean-up DISPOSAL METHOD: Disposal, Landfill		
YEAR: 94 TONS: 1	CATEGORY DESCRIPTION: Contaminated Soil From Site Clean-up DISPOSAL METHOD: Disposal, Other		
YEAR: 95 TONS: 1	CATEGORY DESCRIPTION: Waste Oil And Mixed Oil DISPOSAL METHOD: Not Reported		
YEAR: 95 TONS: 1	CATEGORY DESCRIPTION: Waste Oil And Mixed Oil DISPOSAL METHOD: Transfer Station		
YEAR: 95 TONS: 20	CATEGORY DESCRIPTION: Unspecified Oil-containing Waste DISPOSAL METHOD: Recycler		
YEAR: 95 TONS: 1	CATEGORY DESCRIPTION: Unspecified Organic Liquid Mixture DISPOSAL METHOD: Recycler		
YEAR: 95 TONS: 0	CATEGORY DESCRIPTION: Blank Or Unknown DISPOSAL METHOD: Recycler		
YEAR: 95 TONS: 0	CATEGORY DESCRIPTION: Aqueous Solution With Metals (< Restricted Levels And See 121) DISPOSAL METHOD: Recycler		
YEAR: 95 TONS: 0	CATEGORY DESCRIPTION: Other Inorganic Solid Waste DISPOSAL METHOD: Disposal, Landfill		
YEAR: 95 TONS: 4	CATEGORY DESCRIPTION: Unspecified Oil-containing Waste DISPOSAL METHOD: Recycler		
YEAR: 95 TONS: 1	CATEGORY DESCRIPTION: Other Organic Solids DISPOSAL METHOD: Disposal, Landfill		
YEAR: 95 TONS: 0	CATEGORY DESCRIPTION: Other Empty Containers 30 Gallons Or More DISPOSAL METHOD: Recycler		
YEAR: 95 TONS: 1	CATEGORY DESCRIPTION: Photochemicals/photoprocessing Waste DISPOSAL METHOD: Treatment, Incineration		
YEAR: 95 TONS: 0	CATEGORY DESCRIPTION: Laboratory Waste Chemicals DISPOSAL METHOD: Recycler		
YEAR: 95 TONS: 1	CATEGORY DESCRIPTION: Blank Or Unknown DISPOSAL METHOD: Disposal, Landfill		
YEAR: 95 TONS: 0	CATEGORY DESCRIPTION: Blank Or Unknown DISPOSAL METHOD: Transfer Station		
YEAR: 95 TONS: 1	CATEGORY DESCRIPTION: Aqueous Solution With Metals (< Restricted Levels And See 121) DISPOSAL METHOD: Treatment, Tank		
YEAR: 95 TONS: 3	CATEGORY DESCRIPTION: Unspecified Aqueous Solution DISPOSAL METHOD: Transfer Station		
YEAR: 95 TONS: 1	CATEGORY DESCRIPTION: Asbestos Containing Waste DISPOSAL METHOD: Disposal, Landfill		
YEAR: 95 TONS: 1	CATEGORY DESCRIPTION: Other Inorganic Solid Waste DISPOSAL METHOD: Disposal, Landfill		
YEAR: 95 TONS: 0	CATEGORY DESCRIPTION: Other Inorganic Solid Waste DISPOSAL METHOD: Disposal, Other		
YEAR: 95 TONS: 0	CATEGORY DESCRIPTION: Polychlorinated Biphenyls And Material Containing Pcb's DISPOSAL METHOD: Disposal, Landfill		
YEAR: 95 TONS: 0	CATEGORY DESCRIPTION: Other Organic Solids DISPOSAL METHOD: Disposal, Landfill		
YEAR: 95 TONS: 0	CATEGORY DESCRIPTION: Other Empty Containers 30 Gallons Or More DISPOSAL METHOD: Disposal, Landfill		

ERIIS ENVIRONMENTAL DATA REPORT
 CALIFORNIA HAZARDOUS WASTE INFORMATION SYSTEM
 HWIS - PLOTTABLE SITES - PAGE 56

ERIIS Report #185141A

Aug 12, 1997

ERIIS ID	FACILITY	ADDRESS	MAP ID
EPA ID			

YEAR: 95	CATEGORY DESCRIPTION: Photochemicals/photoprocessing Waste		
TONS: 1	DISPOSAL METHOD: Treatment, Tank		
YEAR: 95	CATEGORY DESCRIPTION: Contaminated Soil From Site Clean-up		
TONS: 13	DISPOSAL METHOD: Disposal, Landfill		
YEAR: 95	CATEGORY DESCRIPTION: Liquids With Polychlorinated Biphenyls >= 50 Mg./l		
TONS: 0	DISPOSAL METHOD: Disposal, Landfill		
YEAR: 95	CATEGORY DESCRIPTION: Other Inorganic Solid Waste		
TONS: 0	DISPOSAL METHOD: Transfer Station		
YEAR: 95	CATEGORY DESCRIPTION: Unspecified Oil-containing Waste		
TONS: 0	DISPOSAL METHOD: Transfer Station		
YEAR: 95	CATEGORY DESCRIPTION: Off-specification, Aged Or Surplus Organics		
TONS: 0	DISPOSAL METHOD: Transfer Station		
YEAR: 95	CATEGORY DESCRIPTION: Unspecified Organic Liquid Mixture		
TONS: 2	DISPOSAL METHOD: Transfer Station		
YEAR: 95	CATEGORY DESCRIPTION: Laboratory Waste Chemicals		
TONS: 0	DISPOSAL METHOD: Transfer Station		

06055042846	Penske Truck Leasing Co Lp	10755 Bigge St	252
CAD982361230	DISTANCE FROM SITE: 1.11 Miles	San Leandro, CA 94577-1011	
	DIRECTION FROM SITE: Northwest	COUNTY: Alameda	
YEAR: 93	CATEGORY DESCRIPTION: Unspecified Organic Liquid Mixture		
TONS: 0	DISPOSAL METHOD: Recycler		
YEAR: 93	CATEGORY DESCRIPTION: Liquids With Halogenated Organic Compounds >= 1,000 Mg./l		
TONS: 0	DISPOSAL METHOD: Not Reported		
YEAR: 93	CATEGORY DESCRIPTION: Liquids With Halogenated Organic Compounds >= 1,000 Mg./l		
TONS: 1	DISPOSAL METHOD: Transfer Station		
YEAR: 93	CATEGORY DESCRIPTION: Waste Oil And Mixed Oil		
TONS: 5	DISPOSAL METHOD: Not Reported		
YEAR: 93	CATEGORY DESCRIPTION: Waste Oil And Mixed Oil		
TONS: 33	DISPOSAL METHOD: Recycler		
YEAR: 94	CATEGORY DESCRIPTION: Unspecified Organic Liquid Mixture		
TONS: 2	DISPOSAL METHOD: Recycler		
YEAR: 94	CATEGORY DESCRIPTION: Liquids With Halogenated Organic Compounds >= 1,000 Mg./l		
TONS: 1	DISPOSAL METHOD: Transfer Station		
YEAR: 94	CATEGORY DESCRIPTION: Waste Oil And Mixed Oil		
TONS: 4	DISPOSAL METHOD: Recycler		
YEAR: 95	CATEGORY DESCRIPTION: Unspecified Organic Liquid Mixture		
TONS: 1	DISPOSAL METHOD: Recycler		
YEAR: 95	CATEGORY DESCRIPTION: Hydrocarbon Solvents (benzene, Hexane, Stoddard, Etc.)		
TONS: 0	DISPOSAL METHOD: Transfer Station		
YEAR: 95	CATEGORY DESCRIPTION: Liquids With Halogenated Organic Compounds >= 1,000 Mg./l		
TONS: 0	DISPOSAL METHOD: Transfer Station		
YEAR: 95	CATEGORY DESCRIPTION: Waste Oil And Mixed Oil		
TONS: 4	DISPOSAL METHOD: Recycler		

06055004356	East Bay Baptist Assoc	1233 Pacific Ave	256
CAC000754768	DISTANCE FROM SITE: 1.12 Miles	San Leandro, CA 94577-2514	
	DIRECTION FROM SITE: Northeast	COUNTY: Alameda	

ERIIS ENVIRONMENTAL DATA REPORT
 CALIFORNIA HAZARDOUS WASTE INFORMATION SYSTEM
 HWIS - PLOTTABLE SITES - PAGE 57

ERIIS Report #185141A

Aug 12, 1997

ERIIS ID EPA ID	FACILITY	ADDRESS	MAP ID
YEAR: 95 TONS: 4	CATEGORY DESCRIPTION: Asbestos Containing Waste DISPOSAL METHOD: Disposal, Landfill		
06055073282 CAL000098115	Bigge Crane And Rigging Corp DISTANCE FROM SITE: 1.12 Miles DIRECTION FROM SITE: Northwest	10700 Bigge St San Leandro, CA 94577-1032 COUNTY: Alameda	259
YEAR: 93 TONS: 2	CATEGORY DESCRIPTION: Aqueous Solution With Total Organic Residues Less Than 10 Percent DISPOSAL METHOD: Not Reported		
YEAR: 93 TONS: 0	CATEGORY DESCRIPTION: Aqueous Solution With Total Organic Residues Less Than 10 Percent DISPOSAL METHOD: Transfer Station		
YEAR: 93 TONS: 1	CATEGORY DESCRIPTION: Waste Oil And Mixed Oil DISPOSAL METHOD: Recycler		
YEAR: 94 TONS: 0	CATEGORY DESCRIPTION: Unspecified Oil-containing Waste DISPOSAL METHOD: Not Reported		
YEAR: 94 TONS: 1	CATEGORY DESCRIPTION: Unspecified Oil-containing Waste DISPOSAL METHOD: Disposal, Other		
YEAR: 94 TONS: 1	CATEGORY DESCRIPTION: Waste Oil And Mixed Oil DISPOSAL METHOD: Not Reported		
YEAR: 94 TONS: 1	CATEGORY DESCRIPTION: Waste Oil And Mixed Oil DISPOSAL METHOD: Recycler		
06055006846 CAC000838304	Preda St Developer Lp DISTANCE FROM SITE: 1.13 Miles DIRECTION FROM SITE: Northeast	310 Preda St San Leandro, CA 94577-1445 COUNTY: Alameda	261
YEAR: 93 TONS: 1	CATEGORY DESCRIPTION: Asbestos Containing Waste DISPOSAL METHOD: Disposal, Landfill		
YEAR: 94 TONS: 2	CATEGORY DESCRIPTION: Other Organic Solids DISPOSAL METHOD: Disposal, Other		
06055009461 CAC000882160	Murray Kelsoe DISTANCE FROM SITE: 1.14 Miles DIRECTION FROM SITE: Northeast	1066 Marina Blvd San Leandro, CA 94577-3437 COUNTY: Alameda	262
YEAR: 95 TONS: 7	CATEGORY DESCRIPTION: Other Empty Containers 30 Gallons Or More DISPOSAL METHOD: Recycler		
YEAR: 95 TONS: 0	CATEGORY DESCRIPTION: Waste Oil And Mixed Oil DISPOSAL METHOD: Recycler		
06055017286 CAC000973720	4 Day Tire Store DISTANCE FROM SITE: 1.15 Miles DIRECTION FROM SITE: Northeast	1050 Marina Blvd San Leandro, CA 94577-3437 COUNTY: Alameda	264
YEAR: 93 TONS: 1	CATEGORY DESCRIPTION: Contaminated Soil From Site Clean-up DISPOSAL METHOD: Transfer Station		
06055020000 CAC001017880	Usa Simmons DISTANCE FROM SITE: 1.15 Miles DIRECTION FROM SITE: Southeast	1750 Fairway Dr San Leandro, CA 94577-5628 COUNTY: Alameda	263
YEAR: 93 TONS: 4	CATEGORY DESCRIPTION: Asbestos Containing Waste DISPOSAL METHOD: Disposal, Landfill		

ERIIS ENVIRONMENTAL DATA REPORT
 CALIFORNIA HAZARDOUS WASTE INFORMATION SYSTEM
 HWIS - PLOTTABLE SITES - PAGE 58

ERIIS Report #185141A

Aug 12, 1997

ERIIS ID	FACILITY	ADDRESS	MAP ID
----------	----------	---------	--------

YEAR: 94	CATEGORY DESCRIPTION: Waste Oil And Mixed Oil		
TONS: 3	DISPOSAL METHOD: Recycler		
YEAR: 94	CATEGORY DESCRIPTION: Asbestos Containing Waste		
TONS: 0	DISPOSAL METHOD: Disposal, Landfill		
YEAR: 94	CATEGORY DESCRIPTION: Unspecified Solvent Mixture		
TONS: 1	DISPOSAL METHOD: Transfer Station		
YEAR: 95	CATEGORY DESCRIPTION: Off-specification, Aged Or Surplus Organics		
TONS: 0	DISPOSAL METHOD: Transfer Station		
YEAR: 95	CATEGORY DESCRIPTION: Contaminated Soil From Site Clean-up		
TONS: 0	DISPOSAL METHOD: Transfer Station		
YEAR: 95	CATEGORY DESCRIPTION: Other Organic Solids		
TONS: 1	DISPOSAL METHOD: Disposal, Other		
YEAR: 95	CATEGORY DESCRIPTION: Asbestos Containing Waste		
TONS: 7	DISPOSAL METHOD: Disposal, Landfill		
YEAR: 95	CATEGORY DESCRIPTION: Waste Oil And Mixed Oil		
TONS: 0	DISPOSAL METHOD: Not Reported		

06055035675	La Smith & Sons Body Shop	903 Williams St	
CAD981633811	DISTANCE FROM SITE: 1.16 Miles	San Leandro, CA 94577-2613	271
	DIRECTION FROM SITE: Northeast	COUNTY: Alameda	

YEAR: 93	CATEGORY DESCRIPTION: Unspecified Solvent Mixture		
TONS: 0	DISPOSAL METHOD: Not Reported		
YEAR: 93	CATEGORY DESCRIPTION: Unspecified Solvent Mixture		
TONS: 2	DISPOSAL METHOD: Recycler		
YEAR: 94	CATEGORY DESCRIPTION: Unspecified Solvent Mixture		
TONS: 0	DISPOSAL METHOD: Not Reported		
YEAR: 94	CATEGORY DESCRIPTION: Unspecified Solvent Mixture		
TONS: 2	DISPOSAL METHOD: Recycler		
YEAR: 95	CATEGORY DESCRIPTION: Unspecified Solvent Mixture		
TONS: 0	DISPOSAL METHOD: Not Reported		
YEAR: 95	CATEGORY DESCRIPTION: Unspecified Solvent Mixture		
TONS: 3	DISPOSAL METHOD: Recycler		
YEAR: 95	CATEGORY DESCRIPTION: Aqueous Solution With Total Organic Residues Less Than 10 Percent		
TONS: 0	DISPOSAL METHOD: Transfer Station		
YEAR: 95	CATEGORY DESCRIPTION: Oxygenated Solvents (acetone, Butanol, Ethyl Acetate, Etc.)		
TONS: 0	DISPOSAL METHOD: Transfer Station		

06055042944	M A Webb Painting Contractor	2151 Wayne Ave	
CAD982371874	DISTANCE FROM SITE: 1.16 Miles	San Leandro, CA 94577-3334	268
	DIRECTION FROM SITE: Northeast	COUNTY: Alameda	

YEAR: 93	CATEGORY DESCRIPTION: Aqueous Solution With Total Organic Residues Less Than 10 Percent		
TONS: 0	DISPOSAL METHOD: Recycler		
YEAR: 93	CATEGORY DESCRIPTION: Hydrocarbon Solvents (benzene, Hexane, Stoddard, Etc.)		
TONS: 0	DISPOSAL METHOD: Recycler		
YEAR: 93	CATEGORY DESCRIPTION: Off-specification, Aged Or Surplus Organics		
TONS: 1	DISPOSAL METHOD: Disposal, Other		
YEAR: 93	CATEGORY DESCRIPTION: Other Organic Solids		
TONS: 1	DISPOSAL METHOD: Disposal, Other		

ERIIS ENVIRONMENTAL DATA REPORT
 CALIFORNIA HAZARDOUS WASTE INFORMATION SYSTEM
 HWIS - PLOTTABLE SITES - PAGE 59

ERIIS Report #185141A

Aug 12, 1997

ERIIS ID EPA ID	FACILITY	ADDRESS	MAP ID
YEAR: 93 TONS: 0	CATEGORY DESCRIPTION: Other Empty Containers 30 Gallons Or More DISPOSAL METHOD: Disposal, Other		
YEAR: 93 TONS: 0	CATEGORY DESCRIPTION: Empty Containers Less Than 30 Gallons DISPOSAL METHOD: Disposal, Other		
YEAR: 93 TONS: 4	CATEGORY DESCRIPTION: Laboratory Waste Chemicals DISPOSAL METHOD: Disposal, Other		

06055043915 CAD982463978	Prettyman & Warren Body & Fender DISTANCE FROM SITE: 1.16 Miles DIRECTION FROM SITE: Northeast	2094 Wayne Ave San Leandro, CA 94577-3333 COUNTY: Alameda	269
YEAR: 93 TONS: 0	CATEGORY DESCRIPTION: Oxygenated Solvents (acetone, Butanol, Ethyl Acetate, Etc.) DISPOSAL METHOD: Not Reported		
YEAR: 93 TONS: 1	CATEGORY DESCRIPTION: Oxygenated Solvents (acetone, Butanol, Ethyl Acetate, Etc.) DISPOSAL METHOD: Transfer Station		
YEAR: 94 TONS: 0	CATEGORY DESCRIPTION: Oxygenated Solvents (acetone, Butanol, Ethyl Acetate, Etc.) DISPOSAL METHOD: Not Reported		
YEAR: 94 TONS: 1	CATEGORY DESCRIPTION: Oxygenated Solvents (acetone, Butanol, Ethyl Acetate, Etc.) DISPOSAL METHOD: Transfer Station		
YEAR: 94 TONS: 0	CATEGORY DESCRIPTION: Oxygenated Solvents (acetone, Butanol, Ethyl Acetate, Etc.) DISPOSAL METHOD: Transfer Station		
YEAR: 95 TONS: 1	CATEGORY DESCRIPTION: Oxygenated Solvents (acetone, Butanol, Ethyl Acetate, Etc.) DISPOSAL METHOD: Transfer Station		

06055049863 CAL000001222	Triple 8 Manufacturing Inc DISTANCE FROM SITE: 1.16 Miles DIRECTION FROM SITE: Southeast	14100 Doolittle Dr San Leandro, CA 94577-5540 COUNTY: Alameda	266
YEAR: 93 TONS: 0	CATEGORY DESCRIPTION: Hydrocarbon Solvents (benzene, Hexane, Stoddard, Etc.) DISPOSAL METHOD: Recycler		
YEAR: 94 TONS: 0	CATEGORY DESCRIPTION: Hydrocarbon Solvents (benzene, Hexane, Stoddard, Etc.) DISPOSAL METHOD: Disposal, Other		
YEAR: 95 TONS: 0	CATEGORY DESCRIPTION: Alkaline Solution Without Metals Ph >= 12.5 DISPOSAL METHOD: Treatment, Tank		
YEAR: 95 TONS: 0	CATEGORY DESCRIPTION: Unspecified Solvent Mixture DISPOSAL METHOD: Recycler		
YEAR: 95 TONS: 0	CATEGORY DESCRIPTION: Waste Oil And Mixed Oil DISPOSAL METHOD: Transfer Station		
YEAR: 95 TONS: 0	CATEGORY DESCRIPTION: Off-specification, Aged Or Surplus Organics DISPOSAL METHOD: Transfer Station		
YEAR: 95 TONS: 0	CATEGORY DESCRIPTION: Liquids With Ph <= 2 DISPOSAL METHOD: Transfer Station		
YEAR: 95 TONS: 0	CATEGORY DESCRIPTION: Liquids With Ph <= 2 DISPOSAL METHOD: Treatment, Tank		

06055060030 CAL000042481	J&m Paint Inc DISTANCE FROM SITE: 1.16 Miles DIRECTION FROM SITE: Northeast	2088 Wayne Ave San Leandro, CA 94577-3333 COUNTY: Alameda	270
YEAR: 93 TONS: 1	CATEGORY DESCRIPTION: Unspecified Solvent Mixture DISPOSAL METHOD: Recycler		

ERIIS ENVIRONMENTAL DATA REPORT
 CALIFORNIA HAZARDOUS WASTE INFORMATION SYSTEM
 HWIS - PLOTTABLE SITES - PAGE 60

ERIIS Report #185141A

Aug 12, 1997

ERIIS ID EPA ID	FACILITY	ADDRESS	MAP ID
YEAR: 94 TONS: 0	CATEGORY DESCRIPTION: Unspecified Solvent Mixture DISPOSAL METHOD: Not Reported		
YEAR: 94 TONS: 2	CATEGORY DESCRIPTION: Unspecified Solvent Mixture DISPOSAL METHOD: Recycler		
YEAR: 95 TONS: 0	CATEGORY DESCRIPTION: Unspecified Solvent Mixture DISPOSAL METHOD: Recycler		
06055089392 CAL930965281	Acme Automotive DISTANCE FROM SITE: 1.16 Miles DIRECTION FROM SITE: Northeast	2169 Wayne Ave San Leandro, CA 94577-3334 COUNTY: Alameda	267
YEAR: 94 TONS: 0	CATEGORY DESCRIPTION: Aqueous Solution With Total Organic Residues Less Than 10 Percent DISPOSAL METHOD: Transfer Station		
YEAR: 95 TONS: 0	CATEGORY DESCRIPTION: Aqueous Solution With Total Organic Residues Less Than 10 Percent DISPOSAL METHOD: Transfer Station		
06055007924 CAC000862008	United Van Lines DISTANCE FROM SITE: 1.17 Miles DIRECTION FROM SITE: Southeast	1717 Fairway Dr San Leandro, CA 94577-5627 COUNTY: Alameda	273
YEAR: 93 TONS: 8	CATEGORY DESCRIPTION: Waste Oil And Mixed Oil DISPOSAL METHOD: Recycler		
06055056963 CAL000032550	Golden West Nissan DISTANCE FROM SITE: 1.21 Miles DIRECTION FROM SITE: Southeast	14111 Catalina St San Leandro, CA 94577-5509 COUNTY: Alameda	277
YEAR: 93 TONS: 1	CATEGORY DESCRIPTION: Unspecified Oil-containing Waste DISPOSAL METHOD: Not Reported		
YEAR: 93 TONS: 0	CATEGORY DESCRIPTION: Unspecified Oil-containing Waste DISPOSAL METHOD: Recycler		
YEAR: 95 TONS: 6	CATEGORY DESCRIPTION: Unspecified Oil-containing Waste DISPOSAL METHOD: Recycler		
YEAR: 95 TONS: 1	CATEGORY DESCRIPTION: Aqueous Solution With Total Organic Residues Less Than 10 Percent DISPOSAL METHOD: Transfer Station		
06055077130 CAL000115075	Uni Printing Service DISTANCE FROM SITE: 1.21 Miles DIRECTION FROM SITE: Southeast	14206 Doolittle Dr San Leandro, CA 94577-5542 COUNTY: Alameda	276
YEAR: 94 TONS: 0	CATEGORY DESCRIPTION: Unspecified Aqueous Solution DISPOSAL METHOD: Recycler		
06055034925 CAD981582810	Peterson Tractor Co DISTANCE FROM SITE: 1.23 Miles DIRECTION FROM SITE: Northeast	955 Marina Blvd San Leandro, CA 94577-3442 COUNTY: Alameda	283
YEAR: 93 TONS: 1	CATEGORY DESCRIPTION: Unspecified Oil-containing Waste DISPOSAL METHOD: Recycler		
YEAR: 93 TONS: 3	CATEGORY DESCRIPTION: Aqueous Solution With Total Organic Residues Less Than 10 Percent DISPOSAL METHOD: Recycler		
YEAR: 93 TONS: 1	CATEGORY DESCRIPTION: Liquids With Halogenated Organic Compounds \geq 1,000 Mg./l DISPOSAL METHOD: Not Reported		

ERIIS ENVIRONMENTAL DATA REPORT
 CALIFORNIA HAZARDOUS WASTE INFORMATION SYSTEM
 HWIS - PLOTTABLE SITES - PAGE 61

ERIIS Report #185141A

Aug 12, 1997

ERIIS ID EPA ID	FACILITY	ADDRESS	MAP ID
YEAR: 93 TONS: 5	CATEGORY DESCRIPTION: Liquids With Halogenated Organic Compounds >= 1,000 Mg./1 DISPOSAL METHOD: Transfer Station		
YEAR: 93 TONS: 10	CATEGORY DESCRIPTION: Unspecified Oil-containing Waste DISPOSAL METHOD: Recycler		
YEAR: 93 TONS: 0	CATEGORY DESCRIPTION: Unspecified Oil-containing Waste DISPOSAL METHOD: Treatment, Tank		
YEAR: 93 TONS: 3	CATEGORY DESCRIPTION: Unspecified Oil-containing Waste DISPOSAL METHOD: Recycler		
YEAR: 94 TONS: 1	CATEGORY DESCRIPTION: Aqueous Solution With Total Organic Residues Less Than 10 Percent DISPOSAL METHOD: Recycler		
YEAR: 94 TONS: 1	CATEGORY DESCRIPTION: Hydrocarbon Solvents (benzene, Hexane, Stoddard, Etc.) DISPOSAL METHOD: Transfer Station		
YEAR: 94 TONS: 0	CATEGORY DESCRIPTION: Liquids With Halogenated Organic Compounds >= 1,000 Mg./1 DISPOSAL METHOD: Not Reported		
YEAR: 94 TONS: 3	CATEGORY DESCRIPTION: Liquids With Halogenated Organic Compounds >= 1,000 Mg./1 DISPOSAL METHOD: Transfer Station		
YEAR: 94 TONS: 3	CATEGORY DESCRIPTION: Oil/water Separation Sludge DISPOSAL METHOD: Recycler		
YEAR: 94 TONS: 2	CATEGORY DESCRIPTION: Unspecified Oil-containing Waste DISPOSAL METHOD: Disposal, Other		
YEAR: 94 TONS: 1	CATEGORY DESCRIPTION: Unspecified Aqueous Solution DISPOSAL METHOD: Recycler		
YEAR: 95 TONS: 3	CATEGORY DESCRIPTION: Hydrocarbon Solvents (benzene, Hexane, Stoddard, Etc.) DISPOSAL METHOD: Transfer Station		
YEAR: 95 TONS: 1	CATEGORY DESCRIPTION: Unspecified Aqueous Solution DISPOSAL METHOD: Not Reported		
YEAR: 95 TONS: 1	CATEGORY DESCRIPTION: Unspecified Aqueous Solution DISPOSAL METHOD: Recycler		
YEAR: 95 TONS: 4	CATEGORY DESCRIPTION: Unspecified Aqueous Solution DISPOSAL METHOD: Recycler		
YEAR: 95 TONS: 2	CATEGORY DESCRIPTION: Unspecified Oil-containing Waste DISPOSAL METHOD: Transfer Station		
YEAR: 95 TONS: 3	CATEGORY DESCRIPTION: Polychlorinated Biphenyls And Material Containing Pcb's DISPOSAL METHOD: Not Reported		

06055048030 CAD983650383	Federal Express Corp Oakr DISTANCE FROM SITE: 1.23 Miles DIRECTION FROM SITE: Northwest	1 Sally Ride Way Oakland, CA 94621-4545 COUNTY: Alameda	284
YEAR: 93 TONS: 0	CATEGORY DESCRIPTION: Liquids With Halogenated Organic Compounds >= 1,000 Mg./1 DISPOSAL METHOD: Transfer Station		
YEAR: 94 TONS: 0	CATEGORY DESCRIPTION: Laboratory Waste Chemicals DISPOSAL METHOD: Recycler		
YEAR: 94 TONS: 0	CATEGORY DESCRIPTION: Liquids With Halogenated Organic Compounds >= 1,000 Mg./1 DISPOSAL METHOD: Transfer Station		
YEAR: 94 TONS: 0	CATEGORY DESCRIPTION: Laboratory Waste Chemicals DISPOSAL METHOD: Recycler		
YEAR: 94 TONS: 0	CATEGORY DESCRIPTION: Blank Or Unknown DISPOSAL METHOD: Recycler		

ERIIS ENVIRONMENTAL DATA REPORT
 CALIFORNIA HAZARDOUS WASTE INFORMATION SYSTEM
 HWIS - PLOTTABLE SITES - PAGE 62

ERIIS Report #185141A

Aug 12, 1997

ERIIS ID EPA ID	FACILITY	ADDRESS	MAP ID
--------------------	----------	---------	--------

YEAR: 94 TONS: 5	CATEGORY DESCRIPTION: Waste Oil And Mixed Oil DISPOSAL METHOD: Recycler		
YEAR: 94 TONS: 0	CATEGORY DESCRIPTION: Empty Containers Less Than 30 Gallons DISPOSAL METHOD: Disposal, Other		
YEAR: 94 TONS: 1	CATEGORY DESCRIPTION: Laboratory Waste Chemicals DISPOSAL METHOD: Not Reported		
YEAR: 94 TONS: 1	CATEGORY DESCRIPTION: Laboratory Waste Chemicals DISPOSAL METHOD: Disposal, Other		
YEAR: 94 TONS: 0	CATEGORY DESCRIPTION: Laboratory Waste Chemicals DISPOSAL METHOD: Recycler		
YEAR: 94 TONS: 0	CATEGORY DESCRIPTION: Liquids With Halogenated Organic Compounds >= 1,000 Mg./l DISPOSAL METHOD: Not Reported		
YEAR: 94 TONS: 0	CATEGORY DESCRIPTION: Liquids With Halogenated Organic Compounds >= 1,000 Mg./l DISPOSAL METHOD: Transfer Station		
YEAR: 94 TONS: 1	CATEGORY DESCRIPTION: Unspecified Oil-containing Waste DISPOSAL METHOD: Disposal, Other		
YEAR: 94 TONS: 0	CATEGORY DESCRIPTION: Waste Oil And Mixed Oil DISPOSAL METHOD: Transfer Station		
YEAR: 95 TONS: 0	CATEGORY DESCRIPTION: Laboratory Waste Chemicals DISPOSAL METHOD: Recycler		
YEAR: 95 TONS: 2	CATEGORY DESCRIPTION: Laboratory Waste Chemicals DISPOSAL METHOD: Recycler		
YEAR: 95 TONS: 1	CATEGORY DESCRIPTION: Unspecified Oil-containing Waste DISPOSAL METHOD: Disposal, Other		
YEAR: 95 TONS: 1	CATEGORY DESCRIPTION: Aqueous Solution With Total Organic Residues Less Than 10 Percent DISPOSAL METHOD: Transfer Station		
YEAR: 95 TONS: 0	CATEGORY DESCRIPTION: Waste Oil And Mixed Oil DISPOSAL METHOD: Recycler		
YEAR: 95 TONS: 0	CATEGORY DESCRIPTION: Waste Oil And Mixed Oil DISPOSAL METHOD: Recycler		

06055055936 CAL000029364	Federal Express Corp DISTANCE FROM SITE: 1.23 Miles DIRECTION FROM SITE: Northwest	1 Sally Ride Way Oakland, CA 94621-4545 COUNTY: Alameda	284
-----------------------------	--	---	-----

YEAR: 93 TONS: 0	CATEGORY DESCRIPTION: Waste Oil And Mixed Oil DISPOSAL METHOD: Not Reported		
YEAR: 93 TONS: 0	CATEGORY DESCRIPTION: Waste Oil And Mixed Oil DISPOSAL METHOD: Recycler		
YEAR: 94 TONS: 1	CATEGORY DESCRIPTION: Aqueous Solution With Total Organic Residues Less Than 10 Percent DISPOSAL METHOD: Transfer Station		
YEAR: 94 TONS: 2	CATEGORY DESCRIPTION: Waste Oil And Mixed Oil DISPOSAL METHOD: Recycler		
YEAR: 95 TONS: 0	CATEGORY DESCRIPTION: Waste Oil And Mixed Oil DISPOSAL METHOD: Recycler		

060550559383 CAL000039977	Federal Express Corporation DISTANCE FROM SITE: 1.23 Miles DIRECTION FROM SITE: Northwest	1 Sally Ride Way Oakland, CA 94621-4545 COUNTY: Alameda	284
------------------------------	---	---	-----

ERIIS ENVIRONMENTAL DATA REPORT
 CALIFORNIA HAZARDOUS WASTE INFORMATION SYSTEM
 HWIS - PLOTTABLE SITES - PAGE 63

ERIIS Report #185141A

Aug 12, 1997

ERIIS ID EPA ID	FACILITY	ADDRESS	MAP ID
YEAR: 93 TONS: 0	CATEGORY DESCRIPTION: Liquids With Halogenated Organic Compounds \geq 1,000 Mg./l DISPOSAL METHOD: Not Reported		
YEAR: 93 TONS: 0	CATEGORY DESCRIPTION: Liquids With Halogenated Organic Compounds \geq 1,000 Mg./l DISPOSAL METHOD: Transfer Station		
YEAR: 93 TONS: 0	CATEGORY DESCRIPTION: Liquids With Halogenated Organic Compounds \geq 1,000 Mg./l DISPOSAL METHOD: Not Reported		
YEAR: 94 TONS: 0	CATEGORY DESCRIPTION: Liquids With Halogenated Organic Compounds \geq 1,000 Mg./l DISPOSAL METHOD: Not Reported		
YEAR: 94 TONS: 0	CATEGORY DESCRIPTION: Liquids With Halogenated Organic Compounds \geq 1,000 Mg./l DISPOSAL METHOD: Transfer Station		
YEAR: 94 TONS: 1	CATEGORY DESCRIPTION: Unspecified Oil-containing Waste DISPOSAL METHOD: Not Reported		
YEAR: 94 TONS: 1	CATEGORY DESCRIPTION: Unspecified Oil-containing Waste DISPOSAL METHOD: Recycler		

06055039662 CAD982003303	Brooks Motor Cars DISTANCE FROM SITE: 1.24 Miles DIRECTION FROM SITE: Northwest	9829 Bigge St Oakland, CA 94603-2052 COUNTY: Alameda	290
YEAR: 93 TONS: 0	CATEGORY DESCRIPTION: Aqueous Solution With Total Organic Residues Less Than 10 Percent DISPOSAL METHOD: Not Reported		
YEAR: 93 TONS: 0	CATEGORY DESCRIPTION: Oxygenated Solvents (acetone, Butanol, Ethyl Acetate, Etc.) DISPOSAL METHOD: Not Reported		
YEAR: 93 TONS: 0	CATEGORY DESCRIPTION: Oxygenated Solvents (acetone, Butanol, Ethyl Acetate, Etc.) DISPOSAL METHOD: Transfer Station		
YEAR: 94 TONS: 0	CATEGORY DESCRIPTION: Aqueous Solution With Total Organic Residues Less Than 10 Percent DISPOSAL METHOD: Transfer Station		
YEAR: 94 TONS: 0	CATEGORY DESCRIPTION: Aqueous Solution With Total Organic Residues Less Than 10 Percent DISPOSAL METHOD: Not Reported		
YEAR: 94 TONS: 0	CATEGORY DESCRIPTION: Oxygenated Solvents (acetone, Butanol, Ethyl Acetate, Etc.) DISPOSAL METHOD: Not Reported		
YEAR: 94 TONS: 0	CATEGORY DESCRIPTION: Oxygenated Solvents (acetone, Butanol, Ethyl Acetate, Etc.) DISPOSAL METHOD: Transfer Station		
YEAR: 94 TONS: 0	CATEGORY DESCRIPTION: Oxygenated Solvents (acetone, Butanol, Ethyl Acetate, Etc.) DISPOSAL METHOD: Transfer Station		
YEAR: 95 TONS: 0	CATEGORY DESCRIPTION: Aqueous Solution With Total Organic Residues Less Than 10 Percent DISPOSAL METHOD: Transfer Station		
YEAR: 95 TONS: 1	CATEGORY DESCRIPTION: Oxygenated Solvents (acetone, Butanol, Ethyl Acetate, Etc.) DISPOSAL METHOD: Transfer Station		

06055081774 CAL000137994	Red Arrow Printing DISTANCE FROM SITE: 1.24 Miles DIRECTION FROM SITE: Southeast	2448 Teagarden St San Leandro, CA 94577-4336 COUNTY: Alameda	288
YEAR: 95 TONS: 0	CATEGORY DESCRIPTION: Photochemicals/photoprocessing Waste DISPOSAL METHOD: Recycler		

06055044073 CAD982469512	Automotive Center Of San Leandro DISTANCE FROM SITE: 1.25 Miles DIRECTION FROM SITE: Southeast	2482 Teagarden St San Leandro, CA 94577-4336 COUNTY: Alameda	291

ERIIS ENVIRONMENTAL DATA REPORT
 CALIFORNIA HAZARDOUS WASTE INFORMATION SYSTEM
 HWIS - PLOTTABLE SITES - PAGE 64

ERIIS Report #185141A

Aug 12, 1997

ERIIS ID EPA ID	FACILITY	ADDRESS	MAP ID
YEAR: 93 TONS: 1	CATEGORY DESCRIPTION: Unspecified Organic Liquid Mixture DISPOSAL METHOD: Recycler		
YEAR: 94 TONS: 1	CATEGORY DESCRIPTION: Aqueous Solution With Total Organic Residues Less Than 10 Percent DISPOSAL METHOD: Recycler		
YEAR: 94 TONS: 1	CATEGORY DESCRIPTION: Unspecified Organic Liquid Mixture DISPOSAL METHOD: Recycler		
YEAR: 95 TONS: 1	CATEGORY DESCRIPTION: Aqueous Solution With Total Organic Residues Less Than 10 Percent DISPOSAL METHOD: Transfer Station		
YEAR: 95 TONS: 0	CATEGORY DESCRIPTION: Aqueous Solution With Total Organic Residues Less Than 10 Percent DISPOSAL METHOD: Not Reported		
YEAR: 95 TONS: 0	CATEGORY DESCRIPTION: Aqueous Solution With Total Organic Residues Less Than 10 Percent DISPOSAL METHOD: Transfer Station		
<hr/>			
06055001959 CAC000713416	Wells Fargo Bank/trusee DISTANCE FROM SITE: 1.26 Miles DIRECTION FROM SITE: Southeast	2500 Teagarden St San Leandro, CA 94577-4338 COUNTY: Alameda	293
YEAR: 93 TONS: 3	CATEGORY DESCRIPTION: Other Empty Containers 30 Gallons Or More DISPOSAL METHOD: Recycler		
YEAR: 93 TONS: 1	CATEGORY DESCRIPTION: Unspecified Oil-containing Waste DISPOSAL METHOD: Recycler		
<hr/>			
06055071037 CAL000090999	Founders Title Group DISTANCE FROM SITE: 1.26 Miles DIRECTION FROM SITE: Northwest	9815 Bigge St Oakland, CA 94603-2052 COUNTY: Alameda	294
YEAR: 93 TONS: 0	CATEGORY DESCRIPTION: Photochemicals/photoprocessing Waste DISPOSAL METHOD: Treatment, Incineration		
YEAR: 94 TONS: 0	CATEGORY DESCRIPTION: Photochemicals/photoprocessing Waste DISPOSAL METHOD: Treatment, Incineration		
YEAR: 95 TONS: 0	CATEGORY DESCRIPTION: Photochemicals/photoprocessing Waste DISPOSAL METHOD: Recycler		
YEAR: 95 TONS: 0	CATEGORY DESCRIPTION: Photochemicals/photoprocessing Waste DISPOSAL METHOD: Treatment, Incineration		
<hr/>			
06055035335 CAD981624216	Daves Aircraft Service Inc DISTANCE FROM SITE: 1.27 Miles DIRECTION FROM SITE: Northwest	1100 Airport Dr Oakland, CA 94621-1434 COUNTY: Alameda	295
YEAR: 95 TONS: 1	CATEGORY DESCRIPTION: Halogenated Solvents (chloroforms, Methyl Chloride, Perchloroethylene, Etc) DISPOSAL METHOD: Not Reported		
YEAR: 95 TONS: 1	CATEGORY DESCRIPTION: Halogenated Solvents (chloroforms, Methyl Chloride, Perchloroethylene, Etc) DISPOSAL METHOD: Recycler		
<hr/>			
06055042558 CAD982347098	Oakland Scavenger 98th Ave Yd DISTANCE FROM SITE: 1.27 Miles DIRECTION FROM SITE: Northwest	156 98th Ave Oakland, CA 94603-1004 COUNTY: Alameda	296
YEAR: 93 TONS: 1	CATEGORY DESCRIPTION: Unspecified Organic Liquid Mixture DISPOSAL METHOD: Recycler		
YEAR: 93 TONS: 1	CATEGORY DESCRIPTION: Liquids With Halogenated Organic Compounds >= 1,000 Mg./l DISPOSAL METHOD: Not Reported		

ERIIS ENVIRONMENTAL DATA REPORT
 CALIFORNIA HAZARDOUS WASTE INFORMATION SYSTEM
 HWIS - PLOTTABLE SITES - PAGE 65

ERIIS Report #185141A

Aug 12, 1997

ERIIS ID EPA ID	FACILITY	ADDRESS	MAP ID
YEAR: 93 TONS: 5	CATEGORY DESCRIPTION: Liquids With Halogenated Organic Compounds >= 1,000 Mg./l DISPOSAL METHOD: Transfer Station		
YEAR: 93 TONS: 0	CATEGORY DESCRIPTION: Aqueous Solution With Total Organic Residues Less Than 10 Percent DISPOSAL METHOD: Not Reported		
YEAR: 93 TONS: 0	CATEGORY DESCRIPTION: Aqueous Solution With Total Organic Residues Less Than 10 Percent DISPOSAL METHOD: Transfer Station		
YEAR: 93 TONS: 3	CATEGORY DESCRIPTION: Waste Oil And Mixed Oil DISPOSAL METHOD: Recycler		
YEAR: 93 TONS: 1	CATEGORY DESCRIPTION: Unspecified Oil-containing Waste DISPOSAL METHOD: Disposal, Landfill		
YEAR: 94 TONS: 1	CATEGORY DESCRIPTION: Unspecified Organic Liquid Mixture DISPOSAL METHOD: Recycler		
YEAR: 94 TONS: 1	CATEGORY DESCRIPTION: Hydrocarbon Solvents (benzene, Hexane, Stoddard, Etc.) DISPOSAL METHOD: Transfer Station		
YEAR: 94 TONS: 3	CATEGORY DESCRIPTION: Liquids With Halogenated Organic Compounds >= 1,000 Mg./l DISPOSAL METHOD: Transfer Station		
YEAR: 94 TONS: 0	CATEGORY DESCRIPTION: Off-specification, Aged Or Surplus Organics DISPOSAL METHOD: Transfer Station		
YEAR: 94 TONS: 0	CATEGORY DESCRIPTION: Aqueous Solution With Total Organic Residues Less Than 10 Percent DISPOSAL METHOD: Transfer Station		
YEAR: 94 TONS: 2	CATEGORY DESCRIPTION: Waste Oil And Mixed Oil DISPOSAL METHOD: Recycler		
YEAR: 94 TONS: 1	CATEGORY DESCRIPTION: Blank Or Unknown DISPOSAL METHOD: Disposal, Landfill		
YEAR: 94 TONS: 2	CATEGORY DESCRIPTION: Blank Or Unknown DISPOSAL METHOD: Disposal, Landfill		
YEAR: 95 TONS: 0	CATEGORY DESCRIPTION: Hydrocarbon Solvents (benzene, Hexane, Stoddard, Etc.) DISPOSAL METHOD: Recycler		
YEAR: 95 TONS: 1	CATEGORY DESCRIPTION: Unspecified Organic Liquid Mixture DISPOSAL METHOD: Recycler		
YEAR: 95 TONS: 0	CATEGORY DESCRIPTION: Other Empty Containers 30 Gallons Or More DISPOSAL METHOD: Recycler		
YEAR: 95 TONS: 2	CATEGORY DESCRIPTION: Hydrocarbon Solvents (benzene, Hexane, Stoddard, Etc.) DISPOSAL METHOD: Transfer Station		
YEAR: 95 TONS: 0	CATEGORY DESCRIPTION: Aqueous Solution With Total Organic Residues Less Than 10 Percent DISPOSAL METHOD: Transfer Station		
YEAR: 95 TONS: 4	CATEGORY DESCRIPTION: Waste Oil And Mixed Oil DISPOSAL METHOD: Recycler		
YEAR: 95 TONS: 1	CATEGORY DESCRIPTION: Blank Or Unknown DISPOSAL METHOD: Disposal, Landfill		

06055066046 CAL000068765	Interstate Envr. Med Grp DISTANCE FROM SITE: 1.27 Miles DIRECTION FROM SITE: Northwest	9811 Bigge St Oakland, CA 94603-2052 COUNTY: Alameda	298
YEAR: 95 TONS: 0	CATEGORY DESCRIPTION: Photochemicals/photoprocessing Waste DISPOSAL METHOD: Recycler		
YEAR: 95 TONS: 0	CATEGORY DESCRIPTION: Photochemicals/photoprocessing Waste DISPOSAL METHOD: Recycler		

ERIS ENVIRONMENTAL DATA REPORT
 CALIFORNIA HAZARDOUS WASTE INFORMATION SYSTEM
 HWIS - PLOTTABLE SITES - PAGE 66

ERIS Report #185141A

Aug 12, 1997

ERIS ID EPA ID	FACILITY	ADDRESS	MAP ID
06055065350 CAL000065463	Buster's Motorhome/auto Body DISTANCE FROM SITE: 1.28 Miles DIRECTION FROM SITE: Northeast	2050 Orchard Ave San Leandro, CA 94577-0000 COUNTY: Alameda	300
YEAR: 93 TONS: 0	CATEGORY DESCRIPTION: Oxygenated Solvents (acetone, Butanol, Ethyl Acetate, Etc.) DISPOSAL METHOD: Not Reported		
YEAR: 93 TONS: 0	CATEGORY DESCRIPTION: Oxygenated Solvents (acetone, Butanol, Ethyl Acetate, Etc.) DISPOSAL METHOD: Transfer Station		
YEAR: 94 TONS: 0	CATEGORY DESCRIPTION: Oxygenated Solvents (acetone, Butanol, Ethyl Acetate, Etc.) DISPOSAL METHOD: Not Reported		
YEAR: 94 TONS: 0	CATEGORY DESCRIPTION: Oxygenated Solvents (acetone, Butanol, Ethyl Acetate, Etc.) DISPOSAL METHOD: Transfer Station		
YEAR: 94 TONS: 0	CATEGORY DESCRIPTION: Oxygenated Solvents (acetone, Butanol, Ethyl Acetate, Etc.) DISPOSAL METHOD: Transfer Station		
YEAR: 95 TONS: 0	CATEGORY DESCRIPTION: Oxygenated Solvents (acetone, Butanol, Ethyl Acetate, Etc.) DISPOSAL METHOD: Transfer Station		

06055014194 CAC000937584	Sierra Chemical Co. DISTANCE FROM SITE: 1.29 Miles DIRECTION FROM SITE: Northwest	98th Ave At Bigge St Oakland, CA 94603 COUNTY: Alameda	306
YEAR: 95 TONS: 0	CATEGORY DESCRIPTION: Contaminated Soil From Site Clean-up DISPOSAL METHOD: Transfer Station		

06055017662 CAC000977992	California Glass Co. DISTANCE FROM SITE: 1.29 Miles DIRECTION FROM SITE: Northwest	155 98th Ave Oakland, CA 94603-1003 COUNTY: Alameda	305
YEAR: 94 TONS: 11	CATEGORY DESCRIPTION: Other Empty Containers 30 Gallons Or More DISPOSAL METHOD: Recycler		
YEAR: 94 TONS: 4	CATEGORY DESCRIPTION: Waste Oil And Mixed Oil DISPOSAL METHOD: Recycler		

06055083631 CAL000159020	U.s. Elevator DISTANCE FROM SITE: 1.29 Miles DIRECTION FROM SITE: Southeast	1660 Factor Ave San Leandro, CA 94577-5618 COUNTY: Alameda	302
YEAR: 95 TONS: 1	CATEGORY DESCRIPTION: Waste Oil And Mixed Oil DISPOSAL METHOD: Transfer Station		

06055084894 CAL912263061	Budget Rent A Car Oakland DISTANCE FROM SITE: 1.29 Miles DIRECTION FROM SITE: Northwest	121 98th Ave Oakland, CA 94603-1003 COUNTY: Alameda	304
YEAR: 94 TONS: 10	CATEGORY DESCRIPTION: Unspecified Oil-containing Waste DISPOSAL METHOD: Not Reported		
YEAR: 94 TONS: 0	CATEGORY DESCRIPTION: Unspecified Oil-containing Waste DISPOSAL METHOD: Disposal, Other		
YEAR: 94 TONS: 0	CATEGORY DESCRIPTION: Aqueous Solution With Total Organic Residues Less Than 10 Percent DISPOSAL METHOD: Not Reported		
YEAR: 94 TONS: 0	CATEGORY DESCRIPTION: Aqueous Solution With Total Organic Residues Less Than 10 Percent DISPOSAL METHOD: Transfer Station		

ERIIS ENVIRONMENTAL DATA REPORT
 CALIFORNIA HAZARDOUS WASTE INFORMATION SYSTEM
 HWIS - PLOTTABLE SITES - PAGE 67

ERIIS Report #185141A

Aug 12, 1997

ERIIS ID EPA ID	FACILITY	ADDRESS	MAP ID
YEAR: 94 TONS: 4	CATEGORY DESCRIPTION: Waste Oil And Mixed Oil DISPOSAL METHOD: Recycler		
YEAR: 95 TONS: 0	CATEGORY DESCRIPTION: Unspecified Oil-containing Waste DISPOSAL METHOD: Disposal, Other		
YEAR: 95 TONS: 0	CATEGORY DESCRIPTION: Aqueous Solution With Total Organic Residues Less Than 10 Percent DISPOSAL METHOD: Transfer Station		

06055002427 CAC000718864	Port Of Oakland DISTANCE FROM SITE: 1.30 Miles DIRECTION FROM SITE: Northwest	1 Airport Dr Oakland, CA 94621-1430 COUNTY: Alameda	312
YEAR: 94 TONS: 36	CATEGORY DESCRIPTION: Asbestos Containing Waste DISPOSAL METHOD: Disposal, Landfill		
YEAR: 94 TONS: 1	CATEGORY DESCRIPTION: Asbestos Containing Waste DISPOSAL METHOD: Disposal, Landfill		

06055005147 CAC000789064	Port Of Oakland/muni Oakland Intl Air DISTANCE FROM SITE: 1.30 Miles DIRECTION FROM SITE: Northwest	1 Airport Dr Oakland, CA 94621-1430 COUNTY: Alameda	312
YEAR: 93 TONS: 1	CATEGORY DESCRIPTION: Other Organic Solids DISPOSAL METHOD: Not Reported		

06055006479 CAC000834032	14234 Catalina St. DISTANCE FROM SITE: 1.30 Miles DIRECTION FROM SITE: Southeast	14234 Catalina St San Leandro, CA 94577-5512 COUNTY: Alameda	307
YEAR: 93 TONS: 0	CATEGORY DESCRIPTION: Aqueous Solution With Total Organic Residues Less Than 10 Percent DISPOSAL METHOD: Not Reported		
YEAR: 93 TONS: 0	CATEGORY DESCRIPTION: Other Inorganic Solid Waste DISPOSAL METHOD: Not Reported		

06055010268 CAC000891480	Crown Moving & Storage DISTANCE FROM SITE: 1.30 Miles DIRECTION FROM SITE: Southeast	2070 Burroughs Ave San Leandro, CA 94577-5612 COUNTY: Alameda	308
YEAR: 93 TONS: 0	CATEGORY DESCRIPTION: Aqueous Solution With Total Organic Residues Less Than 10 Percent DISPOSAL METHOD: Disposal, Other		
YEAR: 93 TONS: 0	CATEGORY DESCRIPTION: Other Empty Containers 30 Gallons Or More DISPOSAL METHOD: Recycler		

06055011971 CAC000911032	Port Of Oakland DISTANCE FROM SITE: 1.30 Miles DIRECTION FROM SITE: Northwest	1 Airport Dr Oakland, CA 94621-1430 COUNTY: Alameda	312
YEAR: 95 TONS: 0	CATEGORY DESCRIPTION: Blank Or Unknown DISPOSAL METHOD: Not Reported		
YEAR: 95 TONS: 0	CATEGORY DESCRIPTION: Alkaline Solution (ph >= 12.5) With Metals DISPOSAL METHOD: Transfer Station		
YEAR: 95 TONS: 0	CATEGORY DESCRIPTION: Other Inorganic Solid Waste DISPOSAL METHOD: Not Reported		
YEAR: 95 TONS: 0	CATEGORY DESCRIPTION: Other Inorganic Solid Waste DISPOSAL METHOD: Transfer Station		

ERIIS ENVIRONMENTAL DATA REPORT
 CALIFORNIA HAZARDOUS WASTE INFORMATION SYSTEM
 HWIS - PLOTTABLE SITES - PAGE 68

ERIIS Report #185141A

Aug 12, 1997

ERIIS ID EPA ID	FACILITY	ADDRESS	MAP ID
YEAR: 95 TONS: 3	CATEGORY DESCRIPTION: Asbestos Containing Waste DISPOSAL METHOD: Disposal, Landfill		
06055013681 CAC000931008	Port Of Oakland DISTANCE FROM SITE: 1.30 Miles DIRECTION FROM SITE: Northwest	1 Airport Dr Oakland, CA 94621-1430 COUNTY: Alameda	312
YEAR: 95 TONS: 13	CATEGORY DESCRIPTION: Asbestos Containing Waste DISPOSAL METHOD: Not Reported		
YEAR: 95 TONS: 72	CATEGORY DESCRIPTION: Asbestos Containing Waste DISPOSAL METHOD: Disposal, Landfill		
06055015188 CAC000949064	Virginia Morsiconi DISTANCE FROM SITE: 1.30 Miles DIRECTION FROM SITE: Northeast	2090 Orchard Ave San Leandro, CA 94577-3413 COUNTY: Alameda	309
YEAR: 93 TONS: 4	CATEGORY DESCRIPTION: Other Empty Containers 30 Gallons Or More DISPOSAL METHOD: Recycler		
06055022532 CAC001046656	Elsinore Aerospace DISTANCE FROM SITE: 1.30 Miles DIRECTION FROM SITE: Northwest	1 Airport Dr Oakland, CA 94621-1430 COUNTY: Alameda	312
YEAR: 95 TONS: 0	CATEGORY DESCRIPTION: Off-specification, Aged Or Surplus Organics DISPOSAL METHOD: Transfer Station		
YEAR: 95 TONS: 1	CATEGORY DESCRIPTION: Waste Oil And Mixed Oil DISPOSAL METHOD: Recycler		
06055043170 CAD982408031	United Airlines Maint Oakum DISTANCE FROM SITE: 1.30 Miles DIRECTION FROM SITE: Northwest	1100 Airport Dr Hangar 11 Oakland, CA 94614-0000 COUNTY: Alameda	311
YEAR: 93 TONS: 9	CATEGORY DESCRIPTION: Aqueous Solution With Total Organic Residues 10 Percent Or More DISPOSAL METHOD: Not Reported		
YEAR: 93 TONS: 2	CATEGORY DESCRIPTION: Oxygenated Solvents (acetone, Butanol, Ethyl Acetate, Etc.) DISPOSAL METHOD: Not Reported		
YEAR: 93 TONS: 0	CATEGORY DESCRIPTION: Blank Or Unknown DISPOSAL METHOD: Not Reported		
YEAR: 93 TONS: 9	CATEGORY DESCRIPTION: Blank Or Unknown DISPOSAL METHOD: Disposal, Other		
YEAR: 93 TONS: 0	CATEGORY DESCRIPTION: Blank Or Unknown DISPOSAL METHOD: Recycler		
YEAR: 93 TONS: 18	CATEGORY DESCRIPTION: Aqueous Solution With Total Organic Residues 10 Percent Or More DISPOSAL METHOD: Not Reported		
YEAR: 93 TONS: 39	CATEGORY DESCRIPTION: Aqueous Solution With Total Organic Residues 10 Percent Or More DISPOSAL METHOD: Recycler		
YEAR: 93 TONS: 1	CATEGORY DESCRIPTION: Other Inorganic Solid Waste DISPOSAL METHOD: Not Reported		
YEAR: 93 TONS: 1	CATEGORY DESCRIPTION: Other Inorganic Solid Waste DISPOSAL METHOD: Disposal, Other		
YEAR: 93 TONS: 0	CATEGORY DESCRIPTION: Halogenated Solvents (chloroforms, Methyl Chloride, Perchloroethylene, Etc) DISPOSAL METHOD: Disposal, Other		

ERIIS ENVIRONMENTAL DATA REPORT
 CALIFORNIA HAZARDOUS WASTE INFORMATION SYSTEM
 HWIS - PLOTTABLE SITES - PAGE 69

ERIIS Report #185141A

Aug 12, 1997

ERIIS ID EPA ID	FACILITY	ADDRESS	MAP ID
YEAR: 93 TONS: 2	CATEGORY DESCRIPTION: Oxygenated Solvents (acetone, Butanol, Ethyl Acetate, Etc.) DISPOSAL METHOD: Not Reported		
YEAR: 93 TONS: 6	CATEGORY DESCRIPTION: Oxygenated Solvents (acetone, Butanol, Ethyl Acetate, Etc.) DISPOSAL METHOD: Disposal, Other		
YEAR: 93 TONS: 2	CATEGORY DESCRIPTION: Waste Oil And Mixed Oil DISPOSAL METHOD: Not Reported		
YEAR: 93 TONS: 20	CATEGORY DESCRIPTION: Waste Oil And Mixed Oil DISPOSAL METHOD: Disposal, Other		
YEAR: 93 TONS: 0	CATEGORY DESCRIPTION: Waste Oil And Mixed Oil DISPOSAL METHOD: Recycler		
YEAR: 93 TONS: 0	CATEGORY DESCRIPTION: Off-specification, Aged Or Surplus Organics DISPOSAL METHOD: Not Reported		
YEAR: 93 TONS: 0	CATEGORY DESCRIPTION: Off-specification, Aged Or Surplus Organics DISPOSAL METHOD: Disposal, Other		
YEAR: 93 TONS: 4	CATEGORY DESCRIPTION: Other Organic Solids DISPOSAL METHOD: Not Reported		
YEAR: 93 TONS: 37	CATEGORY DESCRIPTION: Other Organic Solids DISPOSAL METHOD: Disposal, Other		
YEAR: 93 TONS: 1	CATEGORY DESCRIPTION: Paint Sludge DISPOSAL METHOD: Not Reported		
YEAR: 93 TONS: 1	CATEGORY DESCRIPTION: Paint Sludge DISPOSAL METHOD: Disposal, Other		
YEAR: 93 TONS: 1	CATEGORY DESCRIPTION: Liquids With Halogenated Organic Compounds >= 1,000 Mg./l DISPOSAL METHOD: Not Reported		
YEAR: 93 TONS: 0	CATEGORY DESCRIPTION: Liquids With Halogenated Organic Compounds >= 1,000 Mg./l DISPOSAL METHOD: Disposal, Other		
YEAR: 93 TONS: 40	CATEGORY DESCRIPTION: Liquids With Halogenated Organic Compounds >= 1,000 Mg./l DISPOSAL METHOD: Recycler		
YEAR: 93 TONS: 18	CATEGORY DESCRIPTION: Aqueous Solution With Total Organic Residues 10 Percent Or More DISPOSAL METHOD: Recycler		
YEAR: 93 TONS: 4	CATEGORY DESCRIPTION: Asbestos Containing Waste DISPOSAL METHOD: Disposal, Landfill		
YEAR: 94 TONS: 3	CATEGORY DESCRIPTION: Blank Or Unknown DISPOSAL METHOD: Disposal, Other		
YEAR: 94 TONS: 3	CATEGORY DESCRIPTION: Blank Or Unknown DISPOSAL METHOD: Recycler		
YEAR: 94 TONS: 1	CATEGORY DESCRIPTION: Aqueous Solution With Total Organic Residues 10 Percent Or More DISPOSAL METHOD: Recycler		
YEAR: 94 TONS: 3	CATEGORY DESCRIPTION: Aqueous Solution With Total Organic Residues 10 Percent Or More DISPOSAL METHOD: Treatment, Incineration		
YEAR: 94 TONS: 1	CATEGORY DESCRIPTION: Other Inorganic Solid Waste DISPOSAL METHOD: Not Reported		
YEAR: 94 TONS: 0	CATEGORY DESCRIPTION: Other Inorganic Solid Waste DISPOSAL METHOD: Disposal, Other		
YEAR: 94 TONS: 0	CATEGORY DESCRIPTION: Oxygenated Solvents (acetone, Butanol, Ethyl Acetate, Etc.) DISPOSAL METHOD: Recycler		
YEAR: 94 TONS: 1	CATEGORY DESCRIPTION: Waste Oil And Mixed Oil DISPOSAL METHOD: Not Reported		

ERIS ENVIRONMENTAL DATA REPORT
 CALIFORNIA HAZARDOUS WASTE INFORMATION SYSTEM
 HWIS - PLOTTABLE SITES - PAGE 70

ERIS Report #185141A

Aug 12, 1997

ERIS ID EPA ID	FACILITY	ADDRESS	MAP ID
YEAR: 94 TONS: 5	CATEGORY DESCRIPTION: Waste Oil And Mixed Oil DISPOSAL METHOD: Disposal, Other		
YEAR: 94 TONS: 3	CATEGORY DESCRIPTION: Other Organic Solids DISPOSAL METHOD: Not Reported		
YEAR: 94 TONS: 7	CATEGORY DESCRIPTION: Other Organic Solids DISPOSAL METHOD: Disposal, Other		
YEAR: 94 TONS: 11	CATEGORY DESCRIPTION: Other Organic Solids DISPOSAL METHOD: Recycler		
YEAR: 94 TONS: 2	CATEGORY DESCRIPTION: Other Organic Solids DISPOSAL METHOD: Treatment, Incineration		
YEAR: 94 TONS: 1	CATEGORY DESCRIPTION: Paint Sludge DISPOSAL METHOD: Not Reported		
YEAR: 94 TONS: 0	CATEGORY DESCRIPTION: Paint Sludge DISPOSAL METHOD: Disposal, Other		
YEAR: 94 TONS: 1	CATEGORY DESCRIPTION: Liquids With Halogenated Organic Compounds >= 1,000 Mg./l DISPOSAL METHOD: Not Reported		
YEAR: 94 TONS: 1	CATEGORY DESCRIPTION: Liquids With Halogenated Organic Compounds >= 1,000 Mg./l DISPOSAL METHOD: Disposal, Other		
YEAR: 94 TONS: 1	CATEGORY DESCRIPTION: Liquids With Halogenated Organic Compounds >= 1,000 Mg./l DISPOSAL METHOD: Recycler		
YEAR: 94 TONS: 1	CATEGORY DESCRIPTION: Liquids With Halogenated Organic Compounds >= 1,000 Mg./l DISPOSAL METHOD: Transfer Station		
YEAR: 94 TONS: 0	CATEGORY DESCRIPTION: Blank Or Unknown DISPOSAL METHOD: Not Reported		
YEAR: 94 TONS: 1	CATEGORY DESCRIPTION: Asbestos Containing Waste DISPOSAL METHOD: Disposal, Landfill		
YEAR: 95 TONS: 1	CATEGORY DESCRIPTION: Blank Or Unknown DISPOSAL METHOD: Recycler		
YEAR: 95 TONS: 1	CATEGORY DESCRIPTION: Blank Or Unknown DISPOSAL METHOD: Treatment, Incineration		
YEAR: 95 TONS: 0	CATEGORY DESCRIPTION: Aqueous Solution With Total Organic Residues 10 Percent Or More DISPOSAL METHOD: Not Reported		
YEAR: 95 TONS: 3	CATEGORY DESCRIPTION: Aqueous Solution With Total Organic Residues 10 Percent Or More DISPOSAL METHOD: Recycler		
YEAR: 95 TONS: 0	CATEGORY DESCRIPTION: Aqueous Solution With Total Organic Residues 10 Percent Or More DISPOSAL METHOD: Treatment, Incineration		
YEAR: 95 TONS: 0	CATEGORY DESCRIPTION: Oxygenated Solvents (acetone, Butanol, Ethyl Acetate, Etc.) DISPOSAL METHOD: Not Reported		
YEAR: 95 TONS: 3	CATEGORY DESCRIPTION: Oxygenated Solvents (acetone, Butanol, Ethyl Acetate, Etc.) DISPOSAL METHOD: Recycler		
YEAR: 95 TONS: 0	CATEGORY DESCRIPTION: Waste Oil And Mixed Oil DISPOSAL METHOD: Not Reported		
YEAR: 95 TONS: 9	CATEGORY DESCRIPTION: Waste Oil And Mixed Oil DISPOSAL METHOD: Recycler		
YEAR: 95 TONS: 0	CATEGORY DESCRIPTION: Other Organic Solids DISPOSAL METHOD: Not Reported		
YEAR: 95 TONS: 1	CATEGORY DESCRIPTION: Other Organic Solids DISPOSAL METHOD: Recycler		

ERIIS ENVIRONMENTAL DATA REPORT
 CALIFORNIA HAZARDOUS WASTE INFORMATION SYSTEM
 HWIS - PLOTTABLE SITES - PAGE 71

ERIIS Report #185141A

Aug 12, 1997

ERIIS ID	FACILITY	ADDRESS	MAP ID
EPA ID			

YEAR: 95	CATEGORY DESCRIPTION: Liquids With Halogenated Organic Compounds \geq 1,000 Mg./l		
TONS: 1	DISPOSAL METHOD: Recycler		
YEAR: 95	CATEGORY DESCRIPTION: Other Inorganic Solid Waste		
TONS: 2	DISPOSAL METHOD: Not Reported		
YEAR: 95	CATEGORY DESCRIPTION: Other Inorganic Solid Waste		
TONS: 7	DISPOSAL METHOD: Recycler		
YEAR: 95	CATEGORY DESCRIPTION: Other Organic Solids		
TONS: 6	DISPOSAL METHOD: Not Reported		
YEAR: 95	CATEGORY DESCRIPTION: Other Organic Solids		
TONS: 25	DISPOSAL METHOD: Treatment, Incineration		
YEAR: 95	CATEGORY DESCRIPTION: Hydrocarbon Solvents (benzene, Hexane, Stoddard, Etc.)		
TONS: 0	DISPOSAL METHOD: Transfer Station		
YEAR: 95	CATEGORY DESCRIPTION: Liquids With Halogenated Organic Compounds \geq 1,000 Mg./l		
TONS: 1	DISPOSAL METHOD: Transfer Station		
YEAR: 95	CATEGORY DESCRIPTION: Photochemicals/photoprocessing Waste		
TONS: 0	DISPOSAL METHOD: Recycler		
YEAR: 95	CATEGORY DESCRIPTION: Asbestos Containing Waste		
TONS: 1	DISPOSAL METHOD: Not Reported		
YEAR: 95	CATEGORY DESCRIPTION: Asbestos Containing Waste		
TONS: 1	DISPOSAL METHOD: Not Reported		
YEAR: 95	CATEGORY DESCRIPTION: Asbestos Containing Waste		
TONS: 8	DISPOSAL METHOD: Disposal, Landfill		

06055045231	Hertz Corporation	1 Airport Dr Ste 40	312
CAD982516098	DISTANCE FROM SITE: 1.30 Miles	Oakland, CA 94621-1432	
	DIRECTION FROM SITE: Northwest	COUNTY: Alameda	

YEAR: 93	CATEGORY DESCRIPTION: Unspecified Oil-containing Waste		
TONS: 0	DISPOSAL METHOD: Disposal, Other		
YEAR: 93	CATEGORY DESCRIPTION: Aqueous Solution With Total Organic Residues Less Than 10 Percent		
TONS: 0	DISPOSAL METHOD: Transfer Station		
YEAR: 93	CATEGORY DESCRIPTION: Waste Oil And Mixed Oil		
TONS: 0	DISPOSAL METHOD: Transfer Station		
YEAR: 94	CATEGORY DESCRIPTION: Unspecified Oil-containing Waste		
TONS: 0	DISPOSAL METHOD: Disposal, Other		
YEAR: 94	CATEGORY DESCRIPTION: Waste Oil And Mixed Oil		
TONS: 3	DISPOSAL METHOD: Recycler		
YEAR: 95	CATEGORY DESCRIPTION: Unspecified Oil-containing Waste		
TONS: 0	DISPOSAL METHOD: Disposal, Other		
YEAR: 95	CATEGORY DESCRIPTION: Waste Oil And Mixed Oil		
TONS: 3	DISPOSAL METHOD: Recycler		

06055071528	Southwest Airlines Oakland	1 Airport Dr	312
CAL000092076	DISTANCE FROM SITE: 1.30 Miles	Oakland, CA 94621-1430	
	DIRECTION FROM SITE: Northwest	COUNTY: Alameda	

YEAR: 95	CATEGORY DESCRIPTION: Waste Oil And Mixed Oil		
TONS: 0	DISPOSAL METHOD: Recycler		

ERIS ENVIRONMENTAL DATA REPORT
 CALIFORNIA HAZARDOUS WASTE INFORMATION SYSTEM
 HWIS - PLOTTABLE SITES - PAGE 72

ERIS Report #185141A

Aug 12, 1997

ERIS ID EPA ID	FACILITY	ADDRESS	MAP ID
06055018084 CAC000982680	City Of Oakland DISTANCE FROM SITE: 1.31 Miles DIRECTION FROM SITE: Northwest	251 98th Ave Oakland, CA 94603-1005 COUNTY: Alameda	317
YEAR: 93 TONS: 7	CATEGORY DESCRIPTION: Asbestos Containing Waste DISPOSAL METHOD: Disposal, Landfill		
06055034432 CAD981571235	Diesel Recon Company DISTANCE FROM SITE: 1.31 Miles DIRECTION FROM SITE: Northeast	2100 Orchard Ave San Leandro, CA 94577-3415 COUNTY: Alameda	316
YEAR: 93 TONS: 1	CATEGORY DESCRIPTION: Contaminated Soil From Site Clean-up DISPOSAL METHOD: Not Reported		
06055058480 CAL000037122	Dakota Press DISTANCE FROM SITE: 1.31 Miles DIRECTION FROM SITE: Southeast	14400 Doolittle Dr San Leandro, CA 94577-5546 COUNTY: Alameda	314
YEAR: 93 TONS: 0	CATEGORY DESCRIPTION: Photochemicals/photoprocessing Waste DISPOSAL METHOD: Recycler		
YEAR: 94 TONS: 0	CATEGORY DESCRIPTION: Photochemicals/photoprocessing Waste DISPOSAL METHOD: Recycler		
YEAR: 95 TONS: 0	CATEGORY DESCRIPTION: Photochemicals/photoprocessing Waste DISPOSAL METHOD: Recycler		
06055012041 CAC000911832	Lloyd Elmore DISTANCE FROM SITE: 1.33 Miles DIRECTION FROM SITE: Northwest	98th Ave At Doolittle Dr Oakland, CA 94603-0000 COUNTY: Alameda	324
YEAR: 95 TONS: 3	CATEGORY DESCRIPTION: Contaminated Soil From Site Clean-up DISPOSAL METHOD: Transfer Station		
06055042616 CAD982348633	Alcon Surgical Instrumentation DISTANCE FROM SITE: 1.33 Miles DIRECTION FROM SITE: Southeast	14450 Doolittle Dr San Leandro, CA 94577-5546 COUNTY: Alameda	322
YEAR: 93 TONS: 0	CATEGORY DESCRIPTION: Blank Or Unknown DISPOSAL METHOD: Disposal, Other		
YEAR: 93 TONS: 0	CATEGORY DESCRIPTION: Oxygenated Solvents (acetone, Butanol, Ethyl Acetate, Etc.) DISPOSAL METHOD: Not Reported		
YEAR: 93 TONS: 1	CATEGORY DESCRIPTION: Oxygenated Solvents (acetone, Butanol, Ethyl Acetate, Etc.) DISPOSAL METHOD: Disposal, Other		
YEAR: 93 TONS: 0	CATEGORY DESCRIPTION: Laboratory Waste Chemicals DISPOSAL METHOD: Disposal, Other		
YEAR: 93 TONS: 0	CATEGORY DESCRIPTION: Liquids With Halogenated Organic Compounds >= 1,000 Mg./l DISPOSAL METHOD: Recycler		
YEAR: 94 TONS: 0	CATEGORY DESCRIPTION: Blank Or Unknown DISPOSAL METHOD: Disposal, Other		
YEAR: 94 TONS: 0	CATEGORY DESCRIPTION: Unspecified Aqueous Solution DISPOSAL METHOD: Disposal, Other		
YEAR: 94 TONS: 0	CATEGORY DESCRIPTION: Halogenated Solvents (chloroforms, Methyl Chloride, Perchloroethylene, Etc) DISPOSAL METHOD: Disposal, Other		

ERIIS ENVIRONMENTAL DATA REPORT
 CALIFORNIA HAZARDOUS WASTE INFORMATION SYSTEM
 HWIS - PLOTTABLE SITES - PAGE 73

ERIIS Report #165141A

Aug 12, 1997

ERIIS ID EPA ID	FACILITY	ADDRESS	MAP ID
YEAR: 94 TONS: 0	CATEGORY DESCRIPTION: Oxygenated Solvents (acetone, Butanol, Ethyl Acetate, Etc.) DISPOSAL METHOD: Disposal, Other		
YEAR: 94 TONS: 0	CATEGORY DESCRIPTION: Laboratory Waste Chemicals DISPOSAL METHOD: Disposal, Other		
06055080974 CAL000128338	Port Of Oakland DISTANCE FROM SITE: 1.33 Miles DIRECTION FROM SITE: Northwest	Airport Drive At Earhart Rd Oakland, CA 94607-0000 COUNTY: Alameda	323
YEAR: 95 TONS: 0	CATEGORY DESCRIPTION: Alkaline Solution Without Metals Ph >= 12.5 DISPOSAL METHOD: Transfer Station		
YEAR: 95 TONS: 0	CATEGORY DESCRIPTION: Aqueous Solution With Total Organic Residues 10 Percent Or More DISPOSAL METHOD: Transfer Station		
YEAR: 95 TONS: 0	CATEGORY DESCRIPTION: Aqueous Solution With Total Organic Residues Less Than 10 Percent DISPOSAL METHOD: Transfer Station		
YEAR: 95 TONS: 0	CATEGORY DESCRIPTION: Off-specification, Aged Or Surplus Organics DISPOSAL METHOD: Transfer Station		
YEAR: 95 TONS: 0	CATEGORY DESCRIPTION: Unspecified Organic Liquid Mixture DISPOSAL METHOD: Transfer Station		
YEAR: 95 TONS: 0	CATEGORY DESCRIPTION: Liquids With Ph <= 2 DISPOSAL METHOD: Treatment, Tank		
06055001958 CAC000713408	Wells Fargo Bank/trustee DISTANCE FROM SITE: 1.34 Miles DIRECTION FROM SITE: Southeast	1188 Montague St San Leandro, CA 94577-4334 COUNTY: Alameda	327
YEAR: 93 TONS: 1	CATEGORY DESCRIPTION: Other Empty Containers 30 Gallons Or More DISPOSAL METHOD: Recycler		
YEAR: 93 TONS: 1	CATEGORY DESCRIPTION: Unspecified Oil-containing Waste DISPOSAL METHOD: Recycler		
YEAR: 93 TONS: 4	CATEGORY DESCRIPTION: Tank Bottom Waste DISPOSAL METHOD: Recycler		
06055009867 CAC000886840	Michael Hornstein DISTANCE FROM SITE: 1.34 Miles DIRECTION FROM SITE: Southeast	1465 Factor Ave San Leandro, CA 94577-5615 COUNTY: Alameda	326
YEAR: 94 TONS: 0	CATEGORY DESCRIPTION: Unspecified Oil-containing Waste DISPOSAL METHOD: Disposal, Other		
06055024158 CAC001127896	Michael Hornstein DISTANCE FROM SITE: 1.34 Miles DIRECTION FROM SITE: Southeast	1465 Factor Ave San Leandro, CA 94577-5615 COUNTY: Alameda	326
YEAR: 95 TONS: 0	CATEGORY DESCRIPTION: Waste Oil And Mixed Oil DISPOSAL METHOD: Recycler		
06055033153 CAD981427933	F H Dailey Motor Co DISTANCE FROM SITE: 1.34 Miles DIRECTION FROM SITE: Northeast	800 Davis St San Leandro, CA 94577-1512 COUNTY: Alameda	330
YEAR: 93 TONS: 1	CATEGORY DESCRIPTION: Unspecified Organic Liquid Mixture DISPOSAL METHOD: Not Reported		

ERIIS ENVIRONMENTAL DATA REPORT
 CALIFORNIA HAZARDOUS WASTE INFORMATION SYSTEM
 HWIS - PLOTTABLE SITES - PAGE 74

ERIIS Report #185141A

Aug 12, 1997

ERIIS ID EPA ID	FACILITY	ADDRESS	MAP ID
--------------------	----------	---------	--------

YEAR: 93 TONS: 1	CATEGORY DESCRIPTION: Unspecified Organic Liquid Mixture DISPOSAL METHOD: Recycler		
YEAR: 94 TONS: 1	CATEGORY DESCRIPTION: Unspecified Organic Liquid Mixture DISPOSAL METHOD: Not Reported		
YEAR: 94 TONS: 4	CATEGORY DESCRIPTION: Unspecified Organic Liquid Mixture DISPOSAL METHOD: Recycler		
YEAR: 94 TONS: 7	CATEGORY DESCRIPTION: Waste Oil And Mixed Oil DISPOSAL METHOD: Recycler		
YEAR: 95 TONS: 3	CATEGORY DESCRIPTION: Unspecified Organic Liquid Mixture DISPOSAL METHOD: Recycler		
YEAR: 95 TONS: 0	CATEGORY DESCRIPTION: Waste Oil And Mixed Oil DISPOSAL METHOD: Recycler		
YEAR: 95 TONS: 0	CATEGORY DESCRIPTION: Waste Oil And Mixed Oil DISPOSAL METHOD: Recycler		

06055055372 CAL000027618	Electronic Data Systems DISTANCE FROM SITE: 1.34 Miles DIRECTION FROM SITE: Northeast	794 Davis St San Leandro, CA 94577-6900 COUNTY: Alameda	330
-----------------------------	---	---	-----

YEAR: 93 TONS: 0	CATEGORY DESCRIPTION: Unspecified Aqueous Solution DISPOSAL METHOD: Disposal, Other		
YEAR: 93 TONS: 0	CATEGORY DESCRIPTION: Photochemicals/photoprocessing Waste DISPOSAL METHOD: Not Reported		
YEAR: 93 TONS: 0	CATEGORY DESCRIPTION: Photochemicals/photoprocessing Waste DISPOSAL METHOD: Recycler		
YEAR: 93 TONS: 1	CATEGORY DESCRIPTION: Photochemicals/photoprocessing Waste DISPOSAL METHOD: Treatment, Incineration		
YEAR: 94 TONS: 0	CATEGORY DESCRIPTION: Photochemicals/photoprocessing Waste DISPOSAL METHOD: Treatment, Incineration		
YEAR: 94 TONS: 0	CATEGORY DESCRIPTION: Unspecified Aqueous Solution DISPOSAL METHOD: Disposal, Other		
YEAR: 94 TONS: 0	CATEGORY DESCRIPTION: Photochemicals/photoprocessing Waste DISPOSAL METHOD: Not Reported		
YEAR: 94 TONS: 1	CATEGORY DESCRIPTION: Photochemicals/photoprocessing Waste DISPOSAL METHOD: Treatment, Incineration		
YEAR: 95 TONS: 0	CATEGORY DESCRIPTION: Photochemicals/photoprocessing Waste DISPOSAL METHOD: Recycler		
YEAR: 95 TONS: 0	CATEGORY DESCRIPTION: Photochemicals/photoprocessing Waste DISPOSAL METHOD: Treatment, Incineration		

06055060275 CAL000043423	Enthusiast Automotive Autobody DISTANCE FROM SITE: 1.34 Miles DIRECTION FROM SITE: Northeast	945 Estabrook St San Leandro, CA 94577-3402 COUNTY: Alameda	328
-----------------------------	--	---	-----

YEAR: 93 TONS: 0	CATEGORY DESCRIPTION: Unspecified Solvent Mixture DISPOSAL METHOD: Recycler		
YEAR: 94 TONS: 0	CATEGORY DESCRIPTION: Unspecified Solvent Mixture DISPOSAL METHOD: Recycler		

ERIS ENVIRONMENTAL DATA REPORT
 CALIFORNIA HAZARDOUS WASTE INFORMATION SYSTEM
 HWIS - PLOTTABLE SITES - PAGE 75

ERIS Report #185141A

Aug 12, 1997

ERIS ID EPA ID	FACILITY	ADDRESS	MAP ID
06055074397 CAL000106888	Lee Pierce Inc DISTANCE FROM SITE: 1.34 Miles DIRECTION FROM SITE: Northeast	1515 Alvarado St San Leandro, CA 94577-2640 COUNTY: Alameda	331
YEAR: 93 TONS: 2	CATEGORY DESCRIPTION: Unspecified Solvent Mixture DISPOSAL METHOD: Disposal, Other		
06055003937 CAC000739896	Cherry City Nursery DISTANCE FROM SITE: 1.35 Miles DIRECTION FROM SITE: Northeast	1034 Peralta Ave San Leandro, CA 94577-1522 COUNTY: Alameda	334
YEAR: 94 TONS: 21	CATEGORY DESCRIPTION: Asbestos Containing Waste DISPOSAL METHOD: Disposal, Landfill		
YEAR: 94 TONS: 42	CATEGORY DESCRIPTION: Asbestos Containing Waste DISPOSAL METHOD: Not Reported		
06055029604 CAD109278630	American Cyanamid Co DISTANCE FROM SITE: 1.35 Miles DIRECTION FROM SITE: Southeast	14310 Catalina St San Leandro, CA 94577-5514 COUNTY: Alameda	333
YEAR: 93 TONS: 0	CATEGORY DESCRIPTION: Blank Or Unknown DISPOSAL METHOD: Transfer Station		
YEAR: 93 TONS: 0	CATEGORY DESCRIPTION: Laboratory Waste Chemicals DISPOSAL METHOD: Not Reported		
YEAR: 93 TONS: 0	CATEGORY DESCRIPTION: Laboratory Waste Chemicals DISPOSAL METHOD: Transfer Station		
YEAR: 94 TONS: 0	CATEGORY DESCRIPTION: Blank Or Unknown DISPOSAL METHOD: Transfer Station		
YEAR: 94 TONS: 0	CATEGORY DESCRIPTION: Laboratory Waste Chemicals DISPOSAL METHOD: Transfer Station		
YEAR: 95 TONS: 0	CATEGORY DESCRIPTION: Blank Or Unknown DISPOSAL METHOD: Transfer Station		
YEAR: 95 TONS: 0	CATEGORY DESCRIPTION: Laboratory Waste Chemicals DISPOSAL METHOD: Transfer Station		
YEAR: 95 TONS: 0	CATEGORY DESCRIPTION: Liquids With Mercury >= 20 Mg./l DISPOSAL METHOD: Transfer Station		
06055015433 CAC000951752	Winkel Property Management Trust DISTANCE FROM SITE: 1.36 Miles DIRECTION FROM SITE: Northeast	799 Thorton St San Leandro, CA 94577 COUNTY: Alameda	337
YEAR: 94 TONS: 8	CATEGORY DESCRIPTION: Other Empty Containers 30 Gallons Or More DISPOSAL METHOD: Recycler		
YEAR: 94 TONS: 1	CATEGORY DESCRIPTION: Unspecified Oil-containing Waste DISPOSAL METHOD: Recycler		
06055018470 CAC001000272	Caltrans DISTANCE FROM SITE: 1.36 Miles DIRECTION FROM SITE: Northwest	9811 Bernhardt Dr Oakland, CA 94603-2017 COUNTY: Alameda	338
YEAR: 93 TONS: 7	CATEGORY DESCRIPTION: Asbestos Containing Waste DISPOSAL METHOD: Not Reported		

ERIIS ENVIRONMENTAL DATA REPORT
 CALIFORNIA HAZARDOUS WASTE INFORMATION SYSTEM
 HWIS - PLOTTABLE SITES - PAGE 76

ERIIS Report #185141A

Aug 12, 1997

ERIIS ID EPA ID	FACILITY	ADDRESS	MAP ID
--------------------	----------	---------	--------

YEAR: 93 CATEGORY DESCRIPTION: Asbestos Containing Waste
 TONS: 7 DISPOSAL METHOD: Disposal, Landfill

YEAR: 94 CATEGORY DESCRIPTION: Asbestos Containing Waste
 TONS: 61 DISPOSAL METHOD: Not Reported

YEAR: 94 CATEGORY DESCRIPTION: Asbestos Containing Waste
 TONS: 115 DISPOSAL METHOD: Disposal, Landfill

YEAR: 94 CATEGORY DESCRIPTION: Asbestos Containing Waste
 TONS: 67 DISPOSAL METHOD: Not Reported

YEAR: 94 CATEGORY DESCRIPTION: Asbestos Containing Waste
 TONS: 63 DISPOSAL METHOD: Disposal, Landfill

06055030556 CAD981162613	Better Office Systems, Inc DISTANCE FROM SITE: 1.36 Miles DIRECTION FROM SITE: Southeast	14444 Griffith St San Leandro, CA 94577-6702 COUNTY: Alameda	335
-----------------------------	--	--	-----

YEAR: 94 CATEGORY DESCRIPTION: Unspecified Organic Liquid Mixture
 TONS: 0 DISPOSAL METHOD: Recycler

YEAR: 95 CATEGORY DESCRIPTION: Unspecified Organic Liquid Mixture
 TONS: 0 DISPOSAL METHOD: Recycler

06055062999 CAL000055370	Mobile Hydraulic Equipment Inc DISTANCE FROM SITE: 1.36 Miles DIRECTION FROM SITE: Northeast	799 Thornton St San Leandro, CA 94577-0000 COUNTY: Alameda	337
-----------------------------	--	--	-----

YEAR: 93 CATEGORY DESCRIPTION: Unspecified Aqueous Solution
 TONS: 0 DISPOSAL METHOD: Recycler

YEAR: 93 CATEGORY DESCRIPTION: Unspecified Oil-containing Waste
 TONS: 1 DISPOSAL METHOD: Recycler

YEAR: 93 CATEGORY DESCRIPTION: Unspecified Organic Liquid Mixture
 TONS: 1 DISPOSAL METHOD: Recycler

YEAR: 93 CATEGORY DESCRIPTION: Unspecified Oil-containing Waste
 TONS: 2 DISPOSAL METHOD: Not Reported

06055018930 CAC001004976	City Of Oakland DISTANCE FROM SITE: 1.37 Miles DIRECTION FROM SITE: Northeast	10719 Acalanes Dr Oakland, CA 94603-3560 COUNTY: Alameda	342
-----------------------------	---	--	-----

YEAR: 94 CATEGORY DESCRIPTION: Asbestos Containing Waste
 TONS: 8 DISPOSAL METHOD: Disposal, Landfill

06055023863 CAC001104304	Lakeshore Learning Materials DISTANCE FROM SITE: 1.37 Miles DIRECTION FROM SITE: Southeast	1144 Montague St San Leandro, CA 94577-4334 COUNTY: Alameda	339
-----------------------------	--	---	-----

YEAR: 95 CATEGORY DESCRIPTION: Asbestos Containing Waste
 TONS: 0 DISPOSAL METHOD: Disposal, Landfill

06055018133 CAC000983264	Joy Industrial Solvent DISTANCE FROM SITE: 1.38 Miles DIRECTION FROM SITE: Northeast	864 Estabrook St San Leandro, CA 94577-3401 COUNTY: Alameda	347
-----------------------------	--	---	-----

YEAR: 94 CATEGORY DESCRIPTION: Laboratory Waste Chemicals
 TONS: 0 DISPOSAL METHOD: Treatment, Tank

ERIIS ENVIRONMENTAL DATA REPORT
 CALIFORNIA HAZARDOUS WASTE INFORMATION SYSTEM
 HWIS - PLOTTABLE SITES - PAGE 77

ERIIS Report #185141A

Aug 12, 1997

ERIIS ID EPA ID	FACILITY	ADDRESS	MAP ID
YEAR: 94 TONS: 0	CATEGORY DESCRIPTION: Laboratory Waste Chemicals DISPOSAL METHOD: Not Reported		
YEAR: 94 TONS: 0	CATEGORY DESCRIPTION: Blank Or Unknown DISPOSAL METHOD: Not Reported		
YEAR: 94 TONS: 0	CATEGORY DESCRIPTION: Hydrocarbon Solvents (benzene, Hexane, Stoddard, Etc.) DISPOSAL METHOD: Not Reported		
YEAR: 94 TONS: 0	CATEGORY DESCRIPTION: Off-specification, Aged Or Surplus Organics DISPOSAL METHOD: Not Reported		
YEAR: 94 TONS: 0	CATEGORY DESCRIPTION: Other Organic Solids DISPOSAL METHOD: Not Reported		
<hr/>			
06055023173 CAC001053928	Lloyd Johnson DISTANCE FROM SITE: 1.38 Miles DIRECTION FROM SITE: Northeast	765 Marina Blvd San Leandro, CA 94577-3523 COUNTY: Alameda	345
YEAR: 95 TONS: 0	CATEGORY DESCRIPTION: Waste Oil And Mixed Oil DISPOSAL METHOD: Recycler		
<hr/>			
06055063653 CAL000057387	Thor Tool Corporation DISTANCE FROM SITE: 1.38 Miles DIRECTION FROM SITE: Northeast	865 Estabrook St San Leandro, CA 94577-3439 COUNTY: Alameda	346
YEAR: 93 TONS: 0	CATEGORY DESCRIPTION: Waste Oil And Mixed Oil DISPOSAL METHOD: Recycler		
YEAR: 94 TONS: 0	CATEGORY DESCRIPTION: Waste Oil And Mixed Oil DISPOSAL METHOD: Recycler		
<hr/>			
06055089292 CAL930715708	Better Office Systems DISTANCE FROM SITE: 1.38 Miles DIRECTION FROM SITE: Southeast	14359 Catalina St San Leandro, CA 94577-5513 COUNTY: Alameda	343
YEAR: 93 TONS: 0	CATEGORY DESCRIPTION: Alkaline Solution Without Metals Ph >= 12.5 DISPOSAL METHOD: Disposal, Other		
YEAR: 93 TONS: 1	CATEGORY DESCRIPTION: Unspecified Organic Liquid Mixture DISPOSAL METHOD: Disposal, Other		
YEAR: 94 TONS: 0	CATEGORY DESCRIPTION: Unspecified Organic Liquid Mixture DISPOSAL METHOD: Disposal, Other		
<hr/>			
06055090116 CAT000646364	U. S. Ink Corporation DISTANCE FROM SITE: 1.38 Miles DIRECTION FROM SITE: Southeast	14465 Griffith St San Leandro, CA 94577-6701 COUNTY: Alameda	344
YEAR: 93 TONS: 5	CATEGORY DESCRIPTION: Unspecified Oil-containing Waste DISPOSAL METHOD: Disposal, Landfill		
YEAR: 93 TONS: 16	CATEGORY DESCRIPTION: Unspecified Oil-containing Waste DISPOSAL METHOD: Not Reported		
YEAR: 93 TONS: 8	CATEGORY DESCRIPTION: Unspecified Oil-containing Waste DISPOSAL METHOD: Disposal, Landfill		
YEAR: 93 TONS: 16	CATEGORY DESCRIPTION: Unspecified Oil-containing Waste DISPOSAL METHOD: Disposal, Other		
YEAR: 94 TONS: 29	CATEGORY DESCRIPTION: Unspecified Oil-containing Waste DISPOSAL METHOD: Disposal, Landfill		

ERIIS ENVIRONMENTAL DATA REPORT
 CALIFORNIA HAZARDOUS WASTE INFORMATION SYSTEM
 HWIS - PLOTTABLE SITES - PAGE 78

ERIIS Report #185141A

Aug 12, 1997

ERIIS ID EPA ID	FACILITY	ADDRESS	MAP ID
YEAR: 95 TONS: 19	CATEGORY DESCRIPTION: Unspecified Oil-containing Waste DISPOSAL METHOD: Disposal, Landfill		
06055042656 CAD982350027	Con Cise Contact Lens Co DISTANCE FROM SITE: 1.39 Miles DIRECTION FROM SITE: Southeast	14520 Doolittle Dr San Leandro, CA 94577-6615 COUNTY: Alameda	348
YEAR: 94 TONS: 0	CATEGORY DESCRIPTION: Unspecified Organic Liquid Mixture DISPOSAL METHOD: Recycler		
06055052066 CAL000013318	Bechers Truck Parts DISTANCE FROM SITE: 1.39 Miles DIRECTION FROM SITE: Northeast	10900 Edes Ave Oakland, CA 94603-3628 COUNTY: Alameda	352
YEAR: 93 TONS: 1	CATEGORY DESCRIPTION: Oil/water Separation Sludge DISPOSAL METHOD: Recycler		
YEAR: 94 TONS: 2	CATEGORY DESCRIPTION: Unspecified Oil-containing Waste DISPOSAL METHOD: Recycler		
YEAR: 95 TONS: 1	CATEGORY DESCRIPTION: Unspecified Oil-containing Waste DISPOSAL METHOD: Recycler		
06055052005 CAL000013089	Basco Drywall & Painting Co DISTANCE FROM SITE: 1.40 Miles DIRECTION FROM SITE: Northeast	829 Estabrook St San Leandro, CA 94577-3439 COUNTY: Alameda	353
YEAR: 93 TONS: 0	CATEGORY DESCRIPTION: Unspecified Solvent Mixture DISPOSAL METHOD: Disposal, Other		
06055000727 CAC000305945	Qualex, Inc. DISTANCE FROM SITE: 1.41 Miles DIRECTION FROM SITE: Southeast	14333 Wicks Blvd San Leandro, CA 94577-6719 COUNTY: Alameda	354
YEAR: 93 TONS: 0	CATEGORY DESCRIPTION: Photochemicals/photoprocessing Waste DISPOSAL METHOD: Treatment, Incineration		
YEAR: 94 TONS: 0	CATEGORY DESCRIPTION: Photochemicals/photoprocessing Waste DISPOSAL METHOD: Treatment, Incineration		
06055045611 CAD983581406	Dean X Ray Inc DISTANCE FROM SITE: 1.41 Miles DIRECTION FROM SITE: Northwest	9849 Kitty Ln Oakland, CA 94603-1071 COUNTY: Alameda	356
YEAR: 93 TONS: 0	CATEGORY DESCRIPTION: Metal Sludge (see 121) DISPOSAL METHOD: Not Reported		
YEAR: 93 TONS: 8	CATEGORY DESCRIPTION: Photochemicals/photoprocessing Waste DISPOSAL METHOD: Not Reported		
YEAR: 93 TONS: 28	CATEGORY DESCRIPTION: Photochemicals/photoprocessing Waste DISPOSAL METHOD: Treatment, Incineration		
YEAR: 94 TONS: 1	CATEGORY DESCRIPTION: Blank Or Unknown DISPOSAL METHOD: Not Reported		
YEAR: 94 TONS: 1	CATEGORY DESCRIPTION: Blank Or Unknown DISPOSAL METHOD: Treatment, Incineration		
YEAR: 94 TONS: 0	CATEGORY DESCRIPTION: Metal Sludge (see 121) DISPOSAL METHOD: Not Reported		

ERIIS ENVIRONMENTAL DATA REPORT
 CALIFORNIA HAZARDOUS WASTE INFORMATION SYSTEM
 HWIS - PLOTTABLE SITES - PAGE 79

ERIIS Report #185141A

Aug 12, 1997

ERIIS ID EPA ID	FACILITY	ADDRESS	MAP ID
YEAR: 94 TONS: 13	CATEGORY DESCRIPTION: Photochemicals/photoprocessing Waste DISPOSAL METHOD: Not Reported		
YEAR: 94 TONS: 50	CATEGORY DESCRIPTION: Photochemicals/photoprocessing Waste DISPOSAL METHOD: Treatment, Incineration		
YEAR: 95 TONS: 0	CATEGORY DESCRIPTION: Photochemicals/photoprocessing Waste DISPOSAL METHOD: Not Reported		
YEAR: 95 TONS: 0	CATEGORY DESCRIPTION: Photochemicals/photoprocessing Waste DISPOSAL METHOD: Recycler		
YEAR: 95 TONS: 1	CATEGORY DESCRIPTION: Photochemicals/photoprocessing Waste DISPOSAL METHOD: Treatment, Incineration		
YEAR: 95 TONS: 0	CATEGORY DESCRIPTION: Photochemicals/photoprocessing Waste DISPOSAL METHOD: Recycler		
YEAR: 95 TONS: 0	CATEGORY DESCRIPTION: Metal Sludge (see 121) DISPOSAL METHOD: Recycler		
YEAR: 95 TONS: 22	CATEGORY DESCRIPTION: Photochemicals/photoprocessing Waste DISPOSAL METHOD: Recycler		
YEAR: 95 TONS: 0	CATEGORY DESCRIPTION: Photochemicals/photoprocessing Waste DISPOSAL METHOD: Treatment, Incineration		
YEAR: 95 TONS: 0	CATEGORY DESCRIPTION: Blank Or Unknown DISPOSAL METHOD: Not Reported		
YEAR: 95 TONS: 0	CATEGORY DESCRIPTION: Blank Or Unknown DISPOSAL METHOD: Treatment, Incineration		
YEAR: 95 TONS: 0	CATEGORY DESCRIPTION: Metal Sludge (see 121) DISPOSAL METHOD: Treatment, Incineration		
YEAR: 95 TONS: 2	CATEGORY DESCRIPTION: Photochemicals/photoprocessing Waste DISPOSAL METHOD: Not Reported		
YEAR: 95 TONS: 19	CATEGORY DESCRIPTION: Photochemicals/photoprocessing Waste DISPOSAL METHOD: Treatment, Incineration		
YEAR: 95 TONS: 0	CATEGORY DESCRIPTION: Photochemicals/photoprocessing Waste DISPOSAL METHOD: Recycler		
<hr/>			
06055089734 CAR000003350	Rainbo Baking Co DISTANCE FROM SITE: 1.41 Miles DIRECTION FROM SITE: Northwest	9832 Kitty Ln Oakland, CA 94603-1070 COUNTY: Alameda	355
YEAR: 95 TONS: 0	CATEGORY DESCRIPTION: Hydrocarbon Solvents (benzene, Hexane, Stoddard, Etc.) DISPOSAL METHOD: Transfer Station		
YEAR: 95 TONS: 0	CATEGORY DESCRIPTION: Liquids With Halogenated Organic Compounds \geq 1,000 Mg./l DISPOSAL METHOD: Transfer Station		
<hr/>			
06055004548 CAC000780624	Environmental Control DISTANCE FROM SITE: 1.42 Miles DIRECTION FROM SITE: Southeast	2700 Teagarden St San Leandro, CA 94577-5725 COUNTY: Alameda	360
YEAR: 93 TONS: 2	CATEGORY DESCRIPTION: Asbestos Containing Waste DISPOSAL METHOD: Disposal, Landfill		
YEAR: 93 TONS: 2	CATEGORY DESCRIPTION: Asbestos Containing Waste DISPOSAL METHOD: Not Reported		

ERIIS ENVIRONMENTAL DATA REPORT
 CALIFORNIA HAZARDOUS WASTE INFORMATION SYSTEM
 HWIS - PLOTTABLE SITES - PAGE 80

ERIIS Report #185141A

Aug 12, 1997

ERIIS ID EPA ID	FACILITY	ADDRESS	MAP ID
06055012833 CAC000921376	Coca Cola Enterprises DISTANCE FROM SITE: 1.42 Miles DIRECTION FROM SITE: Southeast	2096 Pike Ave San Leandro, CA 94577-6709 COUNTY: Alameda	358
YEAR: 94 TONS: 0	CATEGORY DESCRIPTION: Blank Or Unknown DISPOSAL METHOD: Not Reported		
YEAR: 94 TONS: 0	CATEGORY DESCRIPTION: Alkaline Solution Without Metals Ph >= 12.5 DISPOSAL METHOD: Not Reported		
YEAR: 94 TONS: 0	CATEGORY DESCRIPTION: Unspecified Solvent Mixture DISPOSAL METHOD: Not Reported		
YEAR: 94 TONS: 0	CATEGORY DESCRIPTION: Off-specification, Aged Or Surplus Organics DISPOSAL METHOD: Not Reported		

06055016234 CAC000960896	Petrol Chemical Transport DISTANCE FROM SITE: 1.42 Miles DIRECTION FROM SITE: Southeast	2709 Teagarden St San Leandro, CA 94577-5714 COUNTY: Alameda	359
YEAR: 94 TONS: 0	CATEGORY DESCRIPTION: Other Organic Solids DISPOSAL METHOD: Transfer Station		

06055054343 CAL000023641	Production Pattern&foundry Co DISTANCE FROM SITE: 1.42 Miles DIRECTION FROM SITE: Northeast	700 Marina Blvd San Leandro, CA 94577-3555 COUNTY: Alameda	361
YEAR: 94 TONS: 1	CATEGORY DESCRIPTION: Waste Oil And Mixed Oil DISPOSAL METHOD: Recycler		
YEAR: 95 TONS: 1	CATEGORY DESCRIPTION: Waste Oil And Mixed Oil DISPOSAL METHOD: Recycler		

06055089521 CAL931165441	American Speedy Printing Cntr DISTANCE FROM SITE: 1.42 Miles DIRECTION FROM SITE: Southeast	14415 Catalina St San Leandro, CA 94577-5515 COUNTY: Alameda	357
YEAR: 93 TONS: 0	CATEGORY DESCRIPTION: Photochemicals/photoprocessing Waste DISPOSAL METHOD: Treatment, Incineration		

06055026538 CAD009126152	Nova Industries Inc DISTANCE FROM SITE: 1.43 Miles DIRECTION FROM SITE: Southeast	999 Montague St San Leandro, CA 94577-4329 COUNTY: Alameda	368
YEAR: 94 TONS: 2	CATEGORY DESCRIPTION: Paint Sludge DISPOSAL METHOD: Disposal, Other		

06055043447 CAD982430779	G M Associates DISTANCE FROM SITE: 1.43 Miles DIRECTION FROM SITE: Northwest	9815 Kitty Ln Oakland, CA 94603-1071 COUNTY: Alameda	372
YEAR: 95 TONS: 1	CATEGORY DESCRIPTION: Blank Or Unknown DISPOSAL METHOD: Recycler		
YEAR: 95 TONS: 1	CATEGORY DESCRIPTION: Unspecified Oil-containing Waste DISPOSAL METHOD: Recycler		
YEAR: 95 TONS: 5	CATEGORY DESCRIPTION: Unspecified Oil-containing Waste DISPOSAL METHOD: Disposal, Landfill		

ERIIS ENVIRONMENTAL DATA REPORT
 CALIFORNIA HAZARDOUS WASTE INFORMATION SYSTEM
 HWIS - PLOTTABLE SITES - PAGE 81

ERIIS Report #185141A

Aug 12, 1997

ERIIS ID EPA ID	FACILITY	ADDRESS	MAP ID
06055058467 CAL000037063	San Leandro Usd/maintenance Dept DISTANCE FROM SITE: 1.43 Miles DIRECTION FROM SITE: Southeast	1145 Aladdin Ave San Leandro, CA 94577-4311 COUNTY: Alameda	367
YEAR: 94 TONS: 7	CATEGORY DESCRIPTION: Other Empty Containers 30 Gallons Or More DISPOSAL METHOD: Disposal, Landfill		
YEAR: 94 TONS: 0	CATEGORY DESCRIPTION: Other Empty Containers 30 Gallons Or More DISPOSAL METHOD: Recycler		
YEAR: 94 TONS: 0	CATEGORY DESCRIPTION: Empty Containers Less Than 30 Gallons DISPOSAL METHOD: Recycler		
YEAR: 94 TONS: 2	CATEGORY DESCRIPTION: Waste Oil And Mixed Oil DISPOSAL METHOD: Recycler		
YEAR: 95 TONS: 0	CATEGORY DESCRIPTION: Other Inorganic Solid Waste DISPOSAL METHOD: Treatment, Incineration		
YEAR: 95 TONS: 1	CATEGORY DESCRIPTION: Unspecified Organic Liquid Mixture DISPOSAL METHOD: Recycler		
YEAR: 95 TONS: 0	CATEGORY DESCRIPTION: Other Organic Solids DISPOSAL METHOD: Treatment, Incineration		
YEAR: 95 TONS: 0	CATEGORY DESCRIPTION: Other Empty Containers 30 Gallons Or More DISPOSAL METHOD: Recycler		
YEAR: 95 TONS: 0	CATEGORY DESCRIPTION: Empty Containers Less Than 30 Gallons DISPOSAL METHOD: Recycler		
YEAR: 95 TONS: 0	CATEGORY DESCRIPTION: Other Inorganic Solid Waste DISPOSAL METHOD: Disposal, Landfill		
YEAR: 95 TONS: 1	CATEGORY DESCRIPTION: Polychlorinated Biphenyls And Material Containing Pcb's DISPOSAL METHOD: Disposal, Landfill		
YEAR: 95 TONS: 1	CATEGORY DESCRIPTION: Other Empty Containers 30 Gallons Or More DISPOSAL METHOD: Disposal, Landfill		
<hr/>			
06055070947 CAL000090018	Wordex Corporation DISTANCE FROM SITE: 1.43 Miles DIRECTION FROM SITE: Southeast	14400 Catalina St San Leandro, CA 94577-5516 COUNTY: Alameda	364
YEAR: 93 TONS: 0	CATEGORY DESCRIPTION: Unspecified Solvent Mixture DISPOSAL METHOD: Disposal, Other		
YEAR: 93 TONS: 0	CATEGORY DESCRIPTION: Liquids With Halogenated Organic Compounds >= 1,000 Mg./l DISPOSAL METHOD: Recycler		
<hr/>			
06055082096 CAL000141290	New Image Photo DISTANCE FROM SITE: 1.43 Miles DIRECTION FROM SITE: Southeast	14433 Catalina St San Leandro, CA 94577-5516 COUNTY: Alameda	363
YEAR: 94 TONS: 0	CATEGORY DESCRIPTION: Photochemicals/photoprocessing Waste DISPOSAL METHOD: Treatment, Incineration		
<hr/>			
06055087025 CAL921134968	Hawk Auto DISTANCE FROM SITE: 1.43 Miles DIRECTION FROM SITE: Northeast	695 Thorton San Leandro, CA 94577-0000 COUNTY: Alameda	369
YEAR: 93 TONS: 1	CATEGORY DESCRIPTION: Aqueous Solution With Total Organic Residues Less Than 10 Percent DISPOSAL METHOD: Transfer Station		

ERIS ENVIRONMENTAL DATA REPORT
 CALIFORNIA HAZARDOUS WASTE INFORMATION SYSTEM
 HWIS - PLOTTABLE SITES - PAGE 82

ERIS Report #185141A

Aug 12, 1997

ERIS ID EPA ID	FACILITY	ADDRESS	MAP ID
06055041800 CAD982318057	Shepherd & Son Inc DISTANCE FROM SITE: 1.44 Miles DIRECTION FROM SITE: Northeast	683 Thornton St San Leandro, CA 94577-2627 COUNTY: Alameda	375
YEAR: 93 TONS: 0	CATEGORY DESCRIPTION: Hydrocarbon Solvents (benzene, Hexane, Stoddard, Etc.) DISPOSAL METHOD: Not Reported		
YEAR: 93 TONS: 1	CATEGORY DESCRIPTION: Hydrocarbon Solvents (benzene, Hexane, Stoddard, Etc.) DISPOSAL METHOD: Disposal, Other		
YEAR: 93 TONS: 0	CATEGORY DESCRIPTION: Unspecified Solvent Mixture DISPOSAL METHOD: Not Reported		
YEAR: 93 TONS: 0	CATEGORY DESCRIPTION: Unspecified Solvent Mixture DISPOSAL METHOD: Disposal, Other		
YEAR: 93 TONS: 0	CATEGORY DESCRIPTION: Waste Oil And Mixed Oil DISPOSAL METHOD: Disposal, Other		
YEAR: 93 TONS: 0	CATEGORY DESCRIPTION: Paint Sludge DISPOSAL METHOD: Disposal, Other		
YEAR: 94 TONS: 0	CATEGORY DESCRIPTION: Hydrocarbon Solvents (benzene, Hexane, Stoddard, Etc.) DISPOSAL METHOD: Disposal, Other		
YEAR: 94 TONS: 0	CATEGORY DESCRIPTION: Waste Oil And Mixed Oil DISPOSAL METHOD: Disposal, Other		
YEAR: 94 TONS: 5	CATEGORY DESCRIPTION: Unspecified Organic Liquid Mixture DISPOSAL METHOD: Not Reported		
YEAR: 94 TONS: 0	CATEGORY DESCRIPTION: Unspecified Organic Liquid Mixture DISPOSAL METHOD: Disposal, Other		
YEAR: 94 TONS: 1	CATEGORY DESCRIPTION: Unspecified Organic Liquid Mixture DISPOSAL METHOD: Recycler		
YEAR: 94 TONS: 0	CATEGORY DESCRIPTION: Other Organic Solids DISPOSAL METHOD: Disposal, Other		
YEAR: 95 TONS: 0	CATEGORY DESCRIPTION: Unspecified Organic Liquid Mixture DISPOSAL METHOD: Recycler		
YEAR: 95 TONS: 0	CATEGORY DESCRIPTION: Other Organic Solids DISPOSAL METHOD: Recycler		
06055074523 CAL000107810	National Car Rental DISTANCE FROM SITE: 1.44 Miles DIRECTION FROM SITE: Northwest	100 Airport Drive Oakland, CA COUNTY: Alameda	378
YEAR: 93 TONS: 1	CATEGORY DESCRIPTION: Aqueous Solution With Total Organic Residues Less Than 10 Percent DISPOSAL METHOD: Recycler		
YEAR: 95 TONS: 1	CATEGORY DESCRIPTION: Unspecified Oil-containing Waste DISPOSAL METHOD: Recycler		
YEAR: 95 TONS: 1	CATEGORY DESCRIPTION: Waste Oil And Mixed Oil DISPOSAL METHOD: Recycler		
06055049832 CAL000000943	North American Tool & Die Inc DISTANCE FROM SITE: 1.45 Miles DIRECTION FROM SITE: Southeast	2025 Pike Ave San Leandro, CA 94577-6708 COUNTY: Alameda	382
YEAR: 93 TONS: 2	CATEGORY DESCRIPTION: Liquids With Halogenated Organic Compounds >= 1,000 Mg./l DISPOSAL METHOD: Disposal, Other		

ERIIS ENVIRONMENTAL DATA REPORT
 CALIFORNIA HAZARDOUS WASTE INFORMATION SYSTEM
 HWIS - PLOTTABLE SITES - PAGE 83

ERIIS Report #185141A

Aug 12, 1997

ERIIS ID EPA ID	FACILITY	ADDRESS	MAP ID
YEAR: 94 TONS: 8	CATEGORY DESCRIPTION: Waste Oil And Mixed Oil DISPOSAL METHOD: Recycler		
YEAR: 95 TONS: 3	CATEGORY DESCRIPTION: Waste Oil And Mixed Oil DISPOSAL METHOD: Recycler		
06055057437 CAL000033980	Durham Transportation Inc DISTANCE FROM SITE: 1.45 Miles DIRECTION FROM SITE: Northeast	755 Peralta Ave San Leandro, CA 94577-1518 COUNTY: Alameda	388
YEAR: 93 TONS: 0	CATEGORY DESCRIPTION: Aqueous Solution With Total Organic Residues Less Than 10 Percent DISPOSAL METHOD: Recycler		
YEAR: 93 TONS: 0	CATEGORY DESCRIPTION: Aqueous Solution With Total Organic Residues Less Than 10 Percent DISPOSAL METHOD: Recycler		
YEAR: 94 TONS: 1	CATEGORY DESCRIPTION: Aqueous Solution With Total Organic Residues Less Than 10 Percent DISPOSAL METHOD: Recycler		
YEAR: 94 TONS: 6	CATEGORY DESCRIPTION: Unspecified Oil-containing Waste DISPOSAL METHOD: Recycler		
YEAR: 94 TONS: 0	CATEGORY DESCRIPTION: Unspecified Oil-containing Waste DISPOSAL METHOD: Disposal, Other		
YEAR: 95 TONS: 0	CATEGORY DESCRIPTION: Unspecified Organic Liquid Mixture DISPOSAL METHOD: Recycler		
YEAR: 95 TONS: 0	CATEGORY DESCRIPTION: Aqueous Solution With Total Organic Residues Less Than 10 Percent DISPOSAL METHOD: Transfer Station		
YEAR: 95 TONS: 0	CATEGORY DESCRIPTION: Waste Oil And Mixed Oil DISPOSAL METHOD: Transfer Station		
YEAR: 95 TONS: 0	CATEGORY DESCRIPTION: Aqueous Solution With Total Organic Residues Less Than 10 Percent DISPOSAL METHOD: Transfer Station		
06055070440 CAL000088452	V C I DISTANCE FROM SITE: 1.45 Miles DIRECTION FROM SITE: Northeast	753 Peralta Ave San Leandro, CA 94577-1518 COUNTY: Alameda	388
YEAR: 95 TONS: 0	CATEGORY DESCRIPTION: Unspecified Sludge Waste DISPOSAL METHOD: Transfer Station		
06055077295 CAL000115446	Xtra Oil Company Dba Shell DISTANCE FROM SITE: 1.46 Miles DIRECTION FROM SITE: Northeast	589 Davis St San Leandro, CA 94577-2746 COUNTY: Alameda	392
YEAR: 95 TONS: 0	CATEGORY DESCRIPTION: Oil/water Separation Sludge DISPOSAL METHOD: Transfer Station		
06055019325 CAC001009296	Pierce Plumbing DISTANCE FROM SITE: 1.47 Miles DIRECTION FROM SITE: Southeast	14481 Wicks Blvd San Leandro, CA 94577-6711 COUNTY: Alameda	396
YEAR: 95 TONS: 0	CATEGORY DESCRIPTION: Waste Oil And Mixed Oil DISPOSAL METHOD: Recycler		
06055024595 CAC001133024	Pw Stevens DISTANCE FROM SITE: 1.47 Miles DIRECTION FROM SITE: Southeast	14676 Doolittle Dr San Leandro, CA 94577-6617 COUNTY: Alameda	395

ERIIS ENVIRONMENTAL DATA REPORT
 CALIFORNIA HAZARDOUS WASTE INFORMATION SYSTEM
 HWIS - PLOTTABLE SITES - PAGE 84

ERIIS Report #185141A

Aug 12, 1997

ERIIS ID EPA ID	FACILITY	ADDRESS	MAP ID
YEAR: 95 TONS: 1	CATEGORY DESCRIPTION: Other Inorganic Solid Waste DISPOSAL METHOD: Disposal, Landfill		
YEAR: 95 TONS: 6	CATEGORY DESCRIPTION: Polychlorinated Biphenyls And Material Containing Pcb's DISPOSAL METHOD: Disposal, Landfill		
06055025390 CAC001208960	Eunice Nam DISTANCE FROM SITE: 1.47 Miles DIRECTION FROM SITE: Northeast	640 Marina Blvd San Leandro, CA 94577-3522 COUNTY: Alameda	398
YEAR: 95 TONS: 0	CATEGORY DESCRIPTION: Hydrocarbon Solvents (benzene, Hexane, Stoddard, Etc.) DISPOSAL METHOD: Recycler		
06055032809 CAD981417157	Talbot's Truck Paint DISTANCE FROM SITE: 1.47 Miles DIRECTION FROM SITE: Northeast	650 Marina Blvd San Leandro, CA 94577-3524 COUNTY: Alameda	397
YEAR: 93 TONS: 1	CATEGORY DESCRIPTION: Hydrocarbon Solvents (benzene, Hexane, Stoddard, Etc.) DISPOSAL METHOD: Recycler		
YEAR: 94 TONS: 0	CATEGORY DESCRIPTION: Hydrocarbon Solvents (benzene, Hexane, Stoddard, Etc.) DISPOSAL METHOD: Recycler		
06055047157 CAD983625435	Baird Color Lab Inc DISTANCE FROM SITE: 1.47 Miles DIRECTION FROM SITE: Northwest	65 Hegenberger Pl Oakland, CA 94621-1301 COUNTY: Alameda	404
YEAR: 93 TONS: 0	CATEGORY DESCRIPTION: Metal Sludge (see 121) DISPOSAL METHOD: Recycler		
YEAR: 93 TONS: 0	CATEGORY DESCRIPTION: Photochemicals/photoprocessing Waste DISPOSAL METHOD: Recycler		
YEAR: 94 TONS: 0	CATEGORY DESCRIPTION: Metal Sludge (see 121) DISPOSAL METHOD: Recycler		
YEAR: 95 TONS: 0	CATEGORY DESCRIPTION: Metal Sludge (see 121) DISPOSAL METHOD: Not Reported		
YEAR: 95 TONS: 0	CATEGORY DESCRIPTION: Metal Sludge (see 121) DISPOSAL METHOD: Recycler		
YEAR: 95 TONS: 0	CATEGORY DESCRIPTION: Photochemicals/photoprocessing Waste DISPOSAL METHOD: Recycler		
06055052572 CAL000015912	San Francisco Bay Area Rtd DISTANCE FROM SITE: 1.47 Miles DIRECTION FROM SITE: Northeast	1401 San Leandro Blvd San Leandro, CA COUNTY: Alameda	400
YEAR: 93 TONS: 0	CATEGORY DESCRIPTION: Aqueous Solution With Total Organic Residues Less Than 10 Percent DISPOSAL METHOD: Not Reported		
06055007545 CAC000847592	Sun Chemicals DISTANCE FROM SITE: 1.48 Miles DIRECTION FROM SITE: Southeast	14494 Wicks Blvd San Leandro, CA 94577-6712 COUNTY: Alameda	406
YEAR: 93 TONS: 15	CATEGORY DESCRIPTION: Contaminated Soil From Site Clean-up DISPOSAL METHOD: Not Reported		

ERIIS ENVIRONMENTAL DATA REPORT
 CALIFORNIA HAZARDOUS WASTE INFORMATION SYSTEM
 HWIS - PLOTTABLE SITES - PAGE 85

ERIIS Report #185141A

Aug 12, 1997

ERIIS ID EPA ID	FACILITY	ADDRESS	MAP ID
06055053741 CAL000021305	Spectrum Body & Paint DISTANCE FROM SITE: 1.48 Miles DIRECTION FROM SITE: Southeast	14648 Griffith St San Leandro, CA 94577-6705 COUNTY: Alameda	405
YEAR: 93 TONS: 0	CATEGORY DESCRIPTION: Oxygenated Solvents (acetone, Butanol, Ethyl Acetate, Etc.) DISPOSAL METHOD: Not Reported		
YEAR: 93 TONS: 0	CATEGORY DESCRIPTION: Oxygenated Solvents (acetone, Butanol, Ethyl Acetate, Etc.) DISPOSAL METHOD: Transfer Station		
YEAR: 94 TONS: 0	CATEGORY DESCRIPTION: Oxygenated Solvents (acetone, Butanol, Ethyl Acetate, Etc.) DISPOSAL METHOD: Not Reported		
YEAR: 94 TONS: 0	CATEGORY DESCRIPTION: Oxygenated Solvents (acetone, Butanol, Ethyl Acetate, Etc.) DISPOSAL METHOD: Transfer Station		
YEAR: 94 TONS: 0	CATEGORY DESCRIPTION: Oxygenated Solvents (acetone, Butanol, Ethyl Acetate, Etc.) DISPOSAL METHOD: Transfer Station		
YEAR: 95 TONS: 0	CATEGORY DESCRIPTION: Oxygenated Solvents (acetone, Butanol, Ethyl Acetate, Etc.) DISPOSAL METHOD: Transfer Station		

06055085679 CAL920103547	Crane's DISTANCE FROM SITE: 1.48 Miles DIRECTION FROM SITE: Southeast	2763 Teagarden St San Leandro, CA 94577-5714 COUNTY: Alameda	409
YEAR: 93 TONS: 1	CATEGORY DESCRIPTION: Other Organic Solids DISPOSAL METHOD: Not Reported		

06055002909 CAC000724416	Senalco Joint Venture DISTANCE FROM SITE: 1.49 Miles DIRECTION FROM SITE: Northeast	620 Marina Blvd San Leandro, CA 94577-3522 COUNTY: Alameda	413
YEAR: 95 TONS: 3	CATEGORY DESCRIPTION: Contaminated Soil From Site Clean-up DISPOSAL METHOD: Not Reported		

06055072956 CAL000097118	Mode Corporation DISTANCE FROM SITE: 1.49 Miles DIRECTION FROM SITE: Southeast	14700 Doolittle Dr San Leandro, CA 94577-6619 COUNTY: Alameda	412
YEAR: 93 TONS: 1	CATEGORY DESCRIPTION: Liquids With Halogenated Organic Compounds >= 1,000 Mg./l DISPOSAL METHOD: Disposal, Other		
YEAR: 93 TONS: 0	CATEGORY DESCRIPTION: Unspecified Oil-containing Waste DISPOSAL METHOD: Not Reported		
YEAR: 93 TONS: 0	CATEGORY DESCRIPTION: Off-specification, Aged Or Surplus Organics DISPOSAL METHOD: Not Reported		
YEAR: 94 TONS: 0	CATEGORY DESCRIPTION: Unspecified Solvent Mixture DISPOSAL METHOD: Recycler		
YEAR: 95 TONS: 1	CATEGORY DESCRIPTION: Unspecified Solvent Mixture DISPOSAL METHOD: Recycler		
YEAR: 95 TONS: 0	CATEGORY DESCRIPTION: Off-specification, Aged Or Surplus Organics DISPOSAL METHOD: Disposal, Other		

ERIIS ENVIRONMENTAL DATA REPORT
SPILLS, LEAKS, INVESTIGATIONS AND CLEANUPS REPORT
SPILLS - PLOTTABLE SITES - PAGE 1

ERIIS Report #185141A

Aug 12, 1997

ERIIS ID	FACILITY	ADDRESS	MAP ID
06021003181	First Western DISTANCE FROM SITE: 0.15 Miles DIRECTION FROM SITE: Northwest STATUS: Inactive	1345 Doolittle Dr San Leandro, CA 94577-2223 COUNTY: Alameda	22
06021003027	Crown Zellerbach (flexible-james River) DISTANCE FROM SITE: 0.30 Miles DIRECTION FROM SITE: Southeast STATUS: Inactive	2101 Williams St San Leandro, CA 94577-3257 COUNTY: Alameda	40
06021003676	Watkins Motor Lines Facility DISTANCE FROM SITE: 0.30 Miles DIRECTION FROM SITE: Southeast STATUS: Active	2075 Williams St San Leandro, CA 94577-2305 COUNTY: Alameda	41
06021003060	W R Grace & Co DISTANCE FROM SITE: 0.31 Miles DIRECTION FROM SITE: Northwest STATUS: Inactive	2140 Davis St San Leandro, CA 94577-2202 COUNTY: Alameda	47
06021003257	Hills Bros (former Nestle Beverage Co) DISTANCE FROM SITE: 0.33 Miles DIRECTION FROM SITE: Southeast STATUS: Inactive	1964 Williams St San Leandro, CA 94577-2304 COUNTY: Alameda	54
06021003078	Major Salvage DISTANCE FROM SITE: 0.37 Miles DIRECTION FROM SITE: Southwest STATUS: Closed	1770 Neptune Dr San Leandro, CA 94577-3127 COUNTY: Alameda	65
06021003104	Kaiser Aluminum (aluserve) DISTANCE FROM SITE: 0.43 Miles DIRECTION FROM SITE: Northeast STATUS: Inactive	1937 Davis St San Leandro, CA 94577-1262 COUNTY: Alameda	89
06021003180	Doolittle Assoc DISTANCE FROM SITE: 0.43 Miles DIRECTION FROM SITE: Northwest STATUS: Inactive	900 Doolittle Dr San Leandro, CA 94577-1029 COUNTY: Alameda	87
06021003137	Neptune Drive Property DISTANCE FROM SITE: 0.54 Miles DIRECTION FROM SITE: Southwest STATUS: Closed	Neptune Dr At Williams St San Leandro, CA 94577 COUNTY: Alameda	114

ERIIS ENVIRONMENTAL DATA REPORT
SPILLS, LEAKS, INVESTIGATIONS AND CLEANUPS REPORT
SPILLS - PLOTTABLE SITES - PAGE 2

ERIIS Report #185141A

Aug 12, 1997

ERIIS ID	FACILITY	ADDRESS	MAP ID
06021003079	Domtar Gypsum Co DISTANCE FROM SITE: 0.57 Miles DIRECTION FROM SITE: Southeast	1980 Marina Blvd San Leandro, CA 94577-3207 COUNTY: Alameda	118
	STATUS: Inactive		
06021003156	Owens-corning Fiberglass Corp DISTANCE FROM SITE: 0.58 Miles DIRECTION FROM SITE: Southeast	2001 Marina Blvd San Leandro, CA 94577-3204 COUNTY: Alameda	119
	STATUS: Inactive		
06021003698	Kaiser Aerotech Property DISTANCE FROM SITE: 0.67 Miles DIRECTION FROM SITE: Northwest	498 Hester St San Leandro, CA 94577-1024 COUNTY: Alameda	138
	STATUS: Referred To Other		
06021003048	American Can Co DISTANCE FROM SITE: 0.82 Miles DIRECTION FROM SITE: Northwest	425 Hester St San Leandro, CA 94577-1025 COUNTY: Alameda	166
	STATUS: Closed		
06021003239	San Leandro Airport Park DISTANCE FROM SITE: 0.82 Miles DIRECTION FROM SITE: Northwest	701-754 Whitney St San Leandro, CA 94577-1117 COUNTY: Alameda	167
	STATUS: Inactive		
06021003207	Thermo King DISTANCE FROM SITE: 0.84 Miles DIRECTION FROM SITE: Northwest	415 Hester St San Leandro, CA 94577-1025 COUNTY: Alameda	171
	STATUS: Inactive		
06021003171	Aervoe-pacific Co DISTANCE FROM SITE: 0.87 Miles DIRECTION FROM SITE: Southeast	2424 Merced St San Leandro, CA 94577-4211 COUNTY: Alameda	180
	STATUS: Inactive		
06021003113	Vijon Laboratories DISTANCE FROM SITE: 0.93 Miles DIRECTION FROM SITE: Northwest	2055 Adams Ave San Leandro, CA 94577-1007 COUNTY: Alameda	199
	STATUS: Inactive		
06021003074	Not Reported DISTANCE FROM SITE: 0.96 Miles DIRECTION FROM SITE: Northeast	1335 To 1370 Davis St San Leandro, CA COUNTY: Alameda	207
	STATUS: Inactive		

ERIIS ENVIRONMENTAL DATA REPORT
SPILLS, LEAKS, INVESTIGATIONS AND CLEANUPS REPORT
SPILLS - PLOTTABLE SITES - PAGE 3

ERIIS Report #185141A

Aug 12, 1997

ERIIS ID	FACILITY	ADDRESS	MAP ID
06021003235	Commercial Property DISTANCE FROM SITE: 0.98 Miles DIRECTION FROM SITE: Northeast	1324 Davis St San Leandro, CA 94577-2440 COUNTY: Alameda	214
	STATUS: Inactive		
06021003188	Continental Can DISTANCE FROM SITE: 0.99 Miles DIRECTION FROM SITE: Southeast	1951 Fairway Dr San Leandro, CA 94577-5634 COUNTY: Alameda	216
	STATUS: Inactive		
06021003269	Paulovits Property DISTANCE FROM SITE: 1.10 Miles DIRECTION FROM SITE: Northeast	381 Preda St San Leandro, CA 94577-1444 COUNTY: Alameda	246
	STATUS: Inactive		
06021003131	Sealite Inc DISTANCE FROM SITE: 1.11 Miles DIRECTION FROM SITE: Northeast	375-377 Preda St San Leandro, CA 94577-1444 COUNTY: Alameda	251
	STATUS: Inactive		
06021003254	International Business Park DISTANCE FROM SITE: 1.11 Miles DIRECTION FROM SITE: Southeast	2701-2831 Merced St San Leandro, CA 94577-5601 COUNTY: Alameda	249
	STATUS: Inactive		
06021005281	Reynold's & Brown DISTANCE FROM SITE: 1.12 Miles DIRECTION FROM SITE: Northwest	10400 Bigge St San Leandro, CA 94577-1030 COUNTY: Alameda	258
06021003253	San Leandro Marine Center DISTANCE FROM SITE: 1.13 Miles DIRECTION FROM SITE: Southwest	80 S Dike Rd San Leandro, CA 94577-4001 COUNTY: Alameda	260
	STATUS: Closed		
06021003303	Peterson Tractor Co DISTANCE FROM SITE: 1.23 Miles DIRECTION FROM SITE: Northeast	955 Marina Blvd San Leandro, CA 94577-3442 COUNTY: Alameda	283
	STATUS: Inactive		
06021003630	Peterson Property DISTANCE FROM SITE: 1.23 Miles DIRECTION FROM SITE: Southeast	2799 Miller St San Leandro, CA 94577-5619 COUNTY: Alameda	282
	STATUS: Inactive		
06021003629	Northwest Motor Welding (former) DISTANCE FROM SITE: 1.31 Miles DIRECTION FROM SITE: Northeast	2100 Orchard Ave San Leandro, CA 94577-3415 COUNTY: Alameda	316
	STATUS: Inactive		

ERIIS ENVIRONMENTAL DATA REPORT
SPILLS, LEAKS, INVESTIGATIONS AND CLEANUPS REPORT
SPILLS - PLOTTABLE SITES - PAGE 4

ERIIS Report #185141A

Aug 12, 1997

ERIIS ID	FACILITY	ADDRESS	MAP ID
06021003292	Del Monte Site DISTANCE FROM SITE: 1.32 Miles DIRECTION FROM SITE: Northeast STATUS: Inactive	850 Thornton St San Leandro, CA 94577-2630 COUNTY: Alameda	321
06021003110	Caterpillar Inc DISTANCE FROM SITE: 1.34 Miles DIRECTION FROM SITE: Northeast STATUS: Inactive	800 Davis St San Leandro, CA 94577-1512 COUNTY: Alameda	330
06021003781	United States Printing Ink DISTANCE FROM SITE: 1.38 Miles DIRECTION FROM SITE: Southeast STATUS: Closed	14465 Griffith St San Leandro, CA 94577-6701 COUNTY: Alameda	344
06021003258	Graffenstatte Property DISTANCE FROM SITE: 1.42 Miles DIRECTION FROM SITE: Northeast STATUS: Inactive	1696 Martinez St San Leandro, CA 94577-2610 COUNTY: Alameda	362
06021003644	Air Treads DISTANCE FROM SITE: 1.44 Miles DIRECTION FROM SITE: Southeast STATUS: Inactive	2160 Farallon Dr San Leandro, CA 94577-6604 COUNTY: Alameda	373
06021003130	Production Grinding DISTANCE FROM SITE: 1.46 Miles DIRECTION FROM SITE: Southeast STATUS: Inactive	1977 Pike Ave San Leandro, CA 94577-6706 COUNTY: Alameda	390

ERIIS ENVIRONMENTAL DATA REPORT
CALIFORNIA SOLID WASTE ASSESSMENT TEST
SWAT - PLOTTABLE SITES - PAGE 1

ERIIS Report #185141A

Aug 12, 1997

ERIIS ID. WDS ID.	FACILITY	ADDRESS	MAP ID
----------------------	----------	---------	--------

06024000216	San Leandro Marina/ Tony Lema	13800 Neptune Dr	394
2 019199001	DISTANCE FROM SITE: 1.47 Miles	San Leandro, CA 94577-6401	
	DIRECTION FROM SITE: Southeast	COUNTY: Alameda	

FACILITY CONTACT: Director

FACILITY TYPE: Sw3

UNIT: 10

REPORT STATUS: Late
REPORT REMARKS: None
WORKPLAN STATUS: Not Due Yet
WORKPLAN REMARKS: None
EXTENT REMARKS: None
LEAKAGE REMARKS: None
EFFECTS REMARKS: None
ADDITIONAL REMARKS: None

ERIIS ENVIRONMENTAL DATA REPORT
 CALIFORNIA WASTE DISCHARGER SYSTEM
 WDS - PLOTTABLE SITES - PAGE 1

ERIIS Report #185141A

Aug 12, 1997

ERIIS ID FACILITY ID NPDES NUMBER	FACILITY	ADDRESS	MAP ID
06041000044 2 019145001 CA0006653	Npd-kaiser Aerotech DISTANCE FROM SITE: 0.44 Miles DIRECTION FROM SITE: Northwest	880 Doolittle Dr San Leandro, CA 94577-1020 COUNTY: Alameda	92
FACILITY CONTACT: William Chartler (510) 562-2456			
AGENCY: Kaiser Aerotech, Inc ADDRESS: 880 Doolittle Drive San Leandro, CA 94577		NATURE OF WASTE: Nonhazardous Solid Wastes FACILITY TYPE: Industrial WASTE TYPE: Cooling Water: Noncontact	
06041000029 2 019123001 CA0037869	Npd Maj-ebda Joint DISTANCE FROM SITE: 0.53 Miles DIRECTION FROM SITE: Northwest	3000 Davis St San Leandro, CA 94577-2236 COUNTY: Alameda	111
FACILITY CONTACT: Karl Ryder (510) 278-5910			
AGENCY: East Bay Dischargers Authority ADDRESS: 2651 Grant Avenue San Lorenzo, CA 94580		NATURE OF WASTE: Designated FACILITY TYPE: Municipal/domestic WASTE TYPE: Domestic Sewage & Industrial Waste	
06041000068 2 019037001 CA0037869	Npd Maj-san Leandro DISTANCE FROM SITE: 0.53 Miles DIRECTION FROM SITE: Northwest	3000 Davis St San Leandro, CA 94577-2236 COUNTY: Alameda	111
FACILITY CONTACT: Robert Howard (510) 577-3434			
AGENCY: San Leandro, City Of ADDRESS: 835 E 14th Street San Leandro, CA 94550		NATURE OF WASTE: Designated FACILITY TYPE: Municipal/domestic WASTE TYPE: Domestic Sewage & Industrial Waste	
06041000069 2 019201001 NOT REPORTED	Rec-galbraith Golf DISTANCE FROM SITE: 1.15 Miles DIRECTION FROM SITE: Northwest	10085 Doolittle Dr Oakland, CA 94603-1025 COUNTY: Alameda	265
FACILITY CONTACT: Robert Howard (510) 577-3435			
AGENCY: San Leandro, City Of ADDRESS: 3000 Davis Street San Leandro, CA 94577		NATURE OF WASTE: Designated FACILITY TYPE: Other WASTE TYPE: Domestic Sewage	
06041000021 2 019289001 CA0029874	Npd Min-caterpillar, DISTANCE FROM SITE: 1.34 Miles DIRECTION FROM SITE: Northeast	800 Davis St San Leandro, CA 94577-1512 COUNTY: Alameda	330
FACILITY CONTACT: Steve Osborn/hla (510) 687-9660			
AGENCY: Caterpillar, Inc. ADDRESS: 100 N.e. Adams Street Peoria, IL 616293315		NATURE OF WASTE: Hazardous FACILITY TYPE: Other WASTE TYPE: Contaminated Ground Water	

Summary of Unplottable sites

ERIIS Report #185141A

Aug 12, 1997

ERIIS ID. DATABASE	FACILITY ADDRESS COMMENTS	SELECTED BY
06003026245 FINDS	Genes Cleaners 1077 Mc Authur Blvd San Leandro, CA 94577 County: Alameda	ZIP code
06008013157 RCRIS_SG	Genes Cleaners 1077 Mc Authur Blvd San Leandro, CA 94577 County: Alameda	ZIP code
06010007297 RST	Bos Mfg Co. Inc. 110400 Bigge San Leandro, CA 94577 County: Alameda	ZIP code
06003015858 FINDS	Shell Sta #204 6852 0703 1285 Bancroft Estudillo San Leandro, CA 94577 County: Alameda	ZIP code
06010041731 RST	Packaging Industries, Inc 245 Alvarado San Leandro, CA 94577 County: Alameda	ZIP code
06003065759 FINDS	Takeda Usa Inc Anchor Distr 2950 Merced St Wh 9570 & 9586 San Leandro, CA 94577 County: Alameda	ZIP code
06003010765 FINDS	Tony Lema Golf Course 5000' S Of Marina Blvd San Leandro, CA 94577 County: Alameda	ZIP code
06039001891 NFRAP	Tony Lema Golf Course Ldfl 5000' S Of Marina Blvd San Leandro, CA 94577 County: Alameda	ZIP code
06003058978 FINDS	Amco Chemical 700 98th Ave San Leandro, CA 94577 County: Alameda	ZIP code
06008035458 RCRIS_SG	Amco Chemical 700 98th Ave San Leandro, CA 94577 County: Alameda	ZIP code
06010056060 RST	Training Area 890 Lola San Leandro, CA 94577 County: Alameda	ZIP code
06010019933 RST	F Storm Lift Station Fairway Dr W Of Auro San Leandro, CA 94577 County: Alameda	ZIP code
06010015498 RST	D-1 Storm Lift Station Farallon San Leandro, CA 94577 County: Alameda	ZIP code
06040011004 HWS	Hester Street Plume Hester Street San Leandro, CA 94577 County: Alameda	ZIP code

Summary of Unplottable sites

ERIIS Report #185141A

Aug 12, 1997

ERIIS ID. DATABASE	FACILITY ADDRESS COMMENTS	SELECTED BY
06040000106 HWS	Neptune Drive Property Neptune Drive San Leandro, CA 94577 County: Alameda	ZIP code
06010006114 RST	Belvedere Pumping Facility Sw End Of Belvedere San Leandro, CA 94577 County: Alameda	ZIP code
06003040283 FINDS	Foundation Construction Washington St San Leandro, CA 94577 County: Alameda	ZIP code
06055037302 HWIS	Genes Cleaners 1077 Mc Authur Blvd San Leandro, CA 94577-0000 County: Alameda	ZIP code
06055080033 HWIS	National Distribution Agency 1345 H Doolittle Drive San Leandro, CA 94577-0000 County: Alameda	ZIP code
06055016189 HWIS	San Francisco Federal S & L 2303 & 2311 Merced San Leandro, CA 94577-0000 County: Alameda	ZIP code
06055009346 HWIS	Burlington Air Express 2998 H Alvarado St San Leandro, CA 94577-0000 County: Alameda	ZIP code
06055073306 HWIS	Ohm San Leandro Ca 3018 B Alvarado San Leandro, CA 94577-0000 County: Alameda	ZIP code
06055090989 HWIS	Amco Chemical 700 98th Ave San Leandro, CA 94577-0000 County: Alameda	ZIP code
06055088970 HWIS	Kemper/san Leandro Airport Pk 700 Block Of Whitney St San Leandro, CA 94577-0000 County: Alameda	ZIP code
06055020927 HWIS	Fred Bohmfalk 866 & 864 Este Brook Street San Leandro, CA 94577-0000 County: Alameda	ZIP code
06055024062 HWIS	City Of San Leandro/engng & Trans Storm Drain Main Line On Preda San Leandro, CA 94577-0000 County: Alameda	ZIP code
06055032441 HWIS	Shell Oil Company 1285 Bancroft Estudillo San Leandro, CA 94577-0000 County: Alameda	ZIP code
06055053779 HWIS	James Auto & Truck Service 2411 Washington Ave San Leandro, CA 94577-5920 County: Alameda	ZIP code

ERIIS ENVIRONMENTAL DATA REPORT
RESOURCE CONSERVATION AND RECOVERY INFORMATION SYSTEM - SMALL QUANTITY GENERATORS
RCRIS_SG - UNPLOTTABLE SITES

ERIIS Report #185141A

Aug 12, 1997

ERIIS ID EPA ID	FACILITY	ADDRESS
06008013157 CAD981671969	Genes Cleaners	1077 Mc Authur Blvd San Leandro, CA 94577 County: Alameda

Facility Is Not Reported In Raats

HAZARDOUS WASTES:

1.	WASTE CODE:	F002	AMOUNT OF WASTE:	.00000
	SOURCE OF INFO:	Notification		

06008035458 CA0000068783	Amco Chemical	700 98th Ave San Leandro, CA 94577 County: Alameda
-----------------------------	---------------	--

Facility Is Not Reported In Raats

HAZARDOUS WASTES:

1.	WASTE CODE:	D001	AMOUNT OF WASTE:	.00000
	SOURCE OF INFO:	Notification		
2.	WASTE CODE:	D002	AMOUNT OF WASTE:	.00000
	SOURCE OF INFO:	Notification		

ERIIS ENVIRONMENTAL DATA REPORT
 CALIFORNIA UNDERGROUND STORAGE TANK REPORT
 RST - UNPLOTTABLE SITES

ERIIS Report #185141A

Aug 12, 1997

ERIIS ID	FACILITY	ADDRESS
----------	----------	---------

06010006114	Belvedere Pumping Facility	Sw End Of Belvedere San Leandro, CA 94577 COUNTY: Alameda
-------------	----------------------------	---

BUSINESS DESCRIPTION: Public Utility	MANAGER: () -
OWNER TANK ID: Not Reported	TANK DESCRIPTION: Single Wall
CAPACITY: 600 G	TANK MATERIAL: Bare Steel
STATUS: Active	SUBSTANCE: Not Reported

06010007297	Bos Mfg Co. Inc.	110400 Bigge San Leandro, CA 94577 COUNTY: Alameda
-------------	------------------	--

BUSINESS DESCRIPTION: Small Mfg. Co.	MANAGER: Ralph R. Bennett (415) 638-0140
OWNER TANK ID: 1	TANK DESCRIPTION: Single Wall
CAPACITY: 1000 G	TANK MATERIAL: Bare Steel
STATUS: Removed	SUBSTANCE: Not Reported
OWNER TANK ID: 2	TANK DESCRIPTION: Single Wall
CAPACITY: 1000 G	TANK MATERIAL: Bare Steel
STATUS: Removed	SUBSTANCE: Not Reported

06010015498	D-1 Storm Lift Station	Farallon San Leandro, CA 94577 COUNTY: Alameda
-------------	------------------------	--

BUSINESS DESCRIPTION: County Gov't	MANAGER: (415) 881-6294
OWNER TANK ID: 1	TANK DESCRIPTION: Single Wall
CAPACITY: 1 G	TANK MATERIAL: Bare Steel
STATUS: Active	SUBSTANCE: Not Reported

06010019933	F Storm Lift Station	Fairway Dr W Of Auro San Leandro, CA 94577 COUNTY: Alameda
-------------	----------------------	--

BUSINESS DESCRIPTION: County Gov't	MANAGER: () -
OWNER TANK ID: 6	TANK DESCRIPTION: Single Wall
CAPACITY: 280 G	TANK MATERIAL: Bare Steel
STATUS: Active	SUBSTANCE: Not Reported

06010041731	Packaging Industries, Inc	245 Alvarado San Leandro, CA 94577 COUNTY: Alameda
-------------	---------------------------	--

BUSINESS DESCRIPTION: Manufacturer	MANAGER: Robert Kerner (415) 352-2262
OWNER TANK ID: S-9	TANK DESCRIPTION: Single Wall
CAPACITY: 3000 G	TANK MATERIAL: Bare Steel
STATUS: Removed	SUBSTANCE: Unknown
OWNER TANK ID: S-26	TANK DESCRIPTION: Single Wall
CAPACITY: 1000 G	TANK MATERIAL: Bare Steel
STATUS: Removed	SUBSTANCE: Regular Unleaded
OWNER TANK ID: S-11	TANK DESCRIPTION: Single Wall
CAPACITY: 3000 G	TANK MATERIAL: Bare Steel
STATUS: Removed	SUBSTANCE: Unknown
OWNER TANK ID: S-10	TANK DESCRIPTION: Single Wall
CAPACITY: 3000 G	TANK MATERIAL: Bare Steel
STATUS: Removed	SUBSTANCE: Unknown
OWNER TANK ID: S-25	TANK DESCRIPTION: Single Wall
CAPACITY: 1000 G	TANK MATERIAL: Bare Steel
STATUS: Removed	SUBSTANCE: Not Reported

ERIIS ENVIRONMENTAL DATA REPORT
CALIFORNIA UNDERGROUND STORAGE TANK REPORT
RST - UNPLOTTABLE SITES

ERIIS Report #185141A

Aug 12, 1997

ERIIS ID	FACILITY	ADDRESS
06010056060	Training Area	890 Lola San Leandro, CA 94577 COUNTY: Alameda

BUSINESS DESCRIPTION: Fire Training Area MANAGER: Michael Litvinchuk (415) 577-3306

OWNER TANK ID: TRAINING 1
CAPACITY: 0 G
STATUS: Active

TANK DESCRIPTION: Unknown
TANK MATERIAL: Unknown
SUBSTANCE: Not Reported

ERIIS ENVIRONMENTAL DATA REPORT
CALIFORNIA CALSITES
HWS - UNPLOTTABLE SITES

ERIIS Report #185141A

Aug 12, 1997

ERIIS ID	FACILITY	ADDRESS
----------	----------	---------

06040000106 01420123	Neptune Drive Property	Neptune Drive San Leandro, CA 94577 COUNTY: Alameda
-------------------------	------------------------	---

CALSITE STATUS DATE: 05/07/88 CALSITE STATUS: Preliminary Endangerment Assessment Req - Low
GROUNDWATER STATUS: Not Reported

06040011004 01990015	Hester Street Plume	Hester Street San Leandro, CA 94577 COUNTY: Alameda
-------------------------	---------------------	---

CALSITE STATUS DATE: 11/28/95 CALSITE STATUS: Property/site Referred To Another Agency
GROUNDWATER STATUS: Not Reported

ERIIS ENVIRONMENTAL DATA REPORT
NO FURTHER REMEDIAL ACTION PLANNED SITES
NFRAP - UNPLOTTABLE SITES

ERIIS Report #185141A

Aug 12, 1997

ERIIS ID
EPA ID

FACILITY

ADDRESS

06039001891
CAD980817191

Tony Lema Golf Course Ldfl

5000' S Of Marina Blvd
San Leandro, CA 94577
COUNTY: Alameda

SITE EVENT(S)	COMPLETE DATE
Discovery	06/01/81
Preliminary Assessment	10/01/86
Preliminary Assessment	06/01/88

ERIIS ENVIRONMENTAL DATA REPORT
FACILITY INDEX SYSTEM
FINDS - UNPLOTTABLE SITES

ERIIS Report #185141A

Aug 12, 1997

ERIIS ID EPA ID	FACILITY	ADDRESS
--------------------	----------	---------

06003010765 CAD980817191	Tony Lema Golf Course	5000' S Of Marina Blvd San Leandro, CA 94577 COUNTY: Alameda
SIC CODE(S): Not Reported		
	TRACKING PROGRAM CERCLIS	LAST UPDATE 07/27/95

06003015858 CAD981402662	Shell Sta #204 6852 0703	1285 Bancroft Estudillo San Leandro, CA 94577 COUNTY: Alameda
SIC CODE(S): Not Reported		
	TRACKING PROGRAM RCRIS	LAST UPDATE 09/23/93

06003026245 CAD981671969	Genes Cleaners	1077 Mc Authur Blvd San Leandro, CA 94577 COUNTY: Alameda
SIC CODE(S): Not Reported		
	TRACKING PROGRAM RCRIS AFS/AIRS	LAST UPDATE 01/17/97 Not Reported

06003040283 CAD982395568	Foundation Construction	Washington St San Leandro, CA 94577 COUNTY: Alameda
SIC CODE(S): Not Reported		
	TRACKING PROGRAM AFS/AIRS	LAST UPDATE 09/16/93

06003058978 CA000068783	Amco Chemical	700 98th Ave San Leandro, CA 94577 COUNTY: Alameda
SIC CODE(S): Not Reported		
	TRACKING PROGRAM RCRIS	LAST UPDATE 08/03/95

06003065759 CA0001806470	Takeda Usa Inc Anchor Distr	2950 Merced St Wh 9570 & 9586 San Leandro, CA 94577 COUNTY: Alameda
SIC CODE(S): Not Reported		
	TRACKING PROGRAM RCRIS	LAST UPDATE Not Reported

ERIIS ENVIRONMENTAL DATA REPORT
CALIFORNIA HAZARDOUS WASTE INFORMATION SYSTEM
HWIS - UNPLOTTABLE SITES

ERIIS Report #185141A

Aug 12, 1997

ERIIS ID EPA ID	FACILITY	ADDRESS
06055009346 CAC000880584	Burlington Air Express	2998 H Alvarado St San Leandro, CA 94577-0000 COUNTY: Alameda
YEAR: 94 TONS: 0	CATEGORY DESCRIPTION: Unspecified Oil-containing Waste DISPOSAL METHOD: Disposal, Other	
06055016189 CAC000960440	San Francisco Federal S & L	2303 & 2311 Merced San Leandro, CA 94577-0000 COUNTY: Alameda
YEAR: 94 TONS: 0	CATEGORY DESCRIPTION: Blank Or Unknown DISPOSAL METHOD: Transfer Station	
YEAR: 94 TONS: 1	CATEGORY DESCRIPTION: Unspecified Oil-containing Waste DISPOSAL METHOD: Transfer Station	
YEAR: 94 TONS: 0	CATEGORY DESCRIPTION: Latex Waste DISPOSAL METHOD: Transfer Station	
YEAR: 94 TONS: 1	CATEGORY DESCRIPTION: Off-specification, Aged Or Surplus Organics DISPOSAL METHOD: Transfer Station	
YEAR: 94 TONS: 14	CATEGORY DESCRIPTION: Unspecified Oil-containing Waste DISPOSAL METHOD: Not Reported	
YEAR: 94 TONS: 0	CATEGORY DESCRIPTION: Other Empty Containers 30 Gallons Or More DISPOSAL METHOD: Not Reported	
YEAR: 94 TONS: 0	CATEGORY DESCRIPTION: Other Empty Containers 30 Gallons Or More DISPOSAL METHOD: Recycler	
YEAR: 94 TONS: 1	CATEGORY DESCRIPTION: Unspecified Oil-containing Waste DISPOSAL METHOD: Not Reported	
YEAR: 94 TONS: 1	CATEGORY DESCRIPTION: Unspecified Oil-containing Waste DISPOSAL METHOD: Recycler	
YEAR: 94 TONS: 7	CATEGORY DESCRIPTION: Unspecified Oil-containing Waste DISPOSAL METHOD: Recycler	
YEAR: 94 TONS: 2	CATEGORY DESCRIPTION: Asbestos Containing Waste DISPOSAL METHOD: Disposal, Landfill	
06055020927 CAC001027936	Fred Bohmfalk	866 & 864 Este Brook Street San Leandro, CA 94577-0000 COUNTY: Alameda
YEAR: 95 TONS: 1	CATEGORY DESCRIPTION: Other Empty Containers 30 Gallons Or More DISPOSAL METHOD: Recycler	
06055024062 CAC001106624	City Of San Leandro/engng & Trans	Storm Drain Main Line On Preda San Leandro, CA 94577-0000 COUNTY: Alameda
YEAR: 95 TONS: 4	CATEGORY DESCRIPTION: Other Inorganic Solid Waste DISPOSAL METHOD: Disposal, Landfill	
06055032441 CAD981402662	Shell Oil Company	1285 Bancroft Estudillo San Leandro, CA 94577-0000 COUNTY: Alameda

ERIIS ENVIRONMENTAL DATA REPORT
 CALIFORNIA HAZARDOUS WASTE INFORMATION SYSTEM
 HWIS - UNPLOTTABLE SITES

ERIIS Report #185141A

Aug 12, 1997

ERIIS ID EPA ID	FACILITY	ADDRESS
YEAR: 95 TONS: 5	CATEGORY DESCRIPTION: Aqueous Solution With Total Organic Residues Less Than 10 Percent DISPOSAL METHOD: Recycler	
06055037302 CAL981671969	Genes Cleaners	1077 Mc Authur Blvd San Leandro, CA 94577-0000 COUNTY: Alameda
YEAR: 93 TONS: 0	CATEGORY DESCRIPTION: Liquids With Halogenated Organic Compounds \geq 1,000 Mg./l DISPOSAL METHOD: Not Reported	
YEAR: 93 TONS: 1	CATEGORY DESCRIPTION: Liquids With Halogenated Organic Compounds \geq 1,000 Mg./l DISPOSAL METHOD: Transfer Station	
YEAR: 94 TONS: 0	CATEGORY DESCRIPTION: Liquids With Halogenated Organic Compounds \geq 1,000 Mg./l DISPOSAL METHOD: Not Reported	
YEAR: 94 TONS: 1	CATEGORY DESCRIPTION: Liquids With Halogenated Organic Compounds \geq 1,000 Mg./l DISPOSAL METHOD: Transfer Station	
YEAR: 95 TONS: 2	CATEGORY DESCRIPTION: Liquids With Halogenated Organic Compounds \geq 1,000 Mg./l DISPOSAL METHOD: Transfer Station	
06055053779 CAL000021482	James Auto & Truck Service	2411 Washington Ave San Leandro, CA 94577-5920 COUNTY: Alameda
YEAR: 93 TONS: 1	CATEGORY DESCRIPTION: Aqueous Solution With Total Organic Residues Less Than 10 Percent DISPOSAL METHOD: Transfer Station	
YEAR: 94 TONS: 0	CATEGORY DESCRIPTION: Aqueous Solution With Total Organic Residues Less Than 10 Percent DISPOSAL METHOD: Transfer Station	
YEAR: 95 TONS: 0	CATEGORY DESCRIPTION: Aqueous Solution With Total Organic Residues Less Than 10 Percent DISPOSAL METHOD: Transfer Station	
06055073306 CAL000098179	Ohm San Leandro Ca	3018 B Alvarado San Leandro, CA 94577-0000 COUNTY: Alameda
YEAR: 93 TONS: 0	CATEGORY DESCRIPTION: Blank Or Unknown DISPOSAL METHOD: Transfer Station	
YEAR: 93 TONS: 1	CATEGORY DESCRIPTION: Off-specification, Aged Or Surplus Inorganics DISPOSAL METHOD: Not Reported	
YEAR: 93 TONS: 0	CATEGORY DESCRIPTION: Off-specification, Aged Or Surplus Inorganics DISPOSAL METHOD: Transfer Station	
YEAR: 93 TONS: 0	CATEGORY DESCRIPTION: Off-specification, Aged Or Surplus Organics DISPOSAL METHOD: Not Reported	
YEAR: 93 TONS: 0	CATEGORY DESCRIPTION: Off-specification, Aged Or Surplus Organics DISPOSAL METHOD: Transfer Station	
YEAR: 93 TONS: 0	CATEGORY DESCRIPTION: Unspecified Organic Liquid Mixture DISPOSAL METHOD: Transfer Station	
YEAR: 94 TONS: 0	CATEGORY DESCRIPTION: Blank Or Unknown DISPOSAL METHOD: Transfer Station	
YEAR: 94 TONS: 0	CATEGORY DESCRIPTION: Alkaline Solution Without Metals Ph \geq 12.5 DISPOSAL METHOD: Transfer Station	
YEAR: 94 TONS: 0	CATEGORY DESCRIPTION: Other Inorganic Solid Waste DISPOSAL METHOD: Transfer Station	

ERIS ENVIRONMENTAL DATA REPORT
 CALIFORNIA HAZARDOUS WASTE INFORMATION SYSTEM
 HWIS - UNPLOTTABLE SITES

ERIS Report #185141A

Aug 12, 1997

ERIS ID EPA ID	FACILITY	ADDRESS
-------------------	----------	---------

YEAR: 94	CATEGORY DESCRIPTION: Hydrocarbon Solvents (benzene, Hexane, Stoddard, Etc.)	
TONS: 0	DISPOSAL METHOD: Transfer Station	

06055080033 CAL000124033	National Distribution Agency	1345 H Doolittle Drive San Leandro, CA 94577-0000 COUNTY: Alameda
-----------------------------	------------------------------	---

YEAR: 94	CATEGORY DESCRIPTION: Laboratory Waste Chemicals	
TONS: 0	DISPOSAL METHOD: Not Reported	

YEAR: 94	CATEGORY DESCRIPTION: Off-specification, Aged Or Surplus Inorganics	
TONS: 0	DISPOSAL METHOD: Transfer Station	

YEAR: 94	CATEGORY DESCRIPTION: Unspecified Solvent Mixture	
TONS: 0	DISPOSAL METHOD: Transfer Station	

YEAR: 94	CATEGORY DESCRIPTION: Off-specification, Aged Or Surplus Organics	
TONS: 0	DISPOSAL METHOD: Transfer Station	

YEAR: 94	CATEGORY DESCRIPTION: Other Organic Solids	
TONS: 1	DISPOSAL METHOD: Transfer Station	

YEAR: 95	CATEGORY DESCRIPTION: Other Organic Solids	
TONS: 0	DISPOSAL METHOD: Disposal, Landfill	

YEAR: 95	CATEGORY DESCRIPTION: Other Organic Solids	
TONS: 0	DISPOSAL METHOD: Recycler	

YEAR: 95	CATEGORY DESCRIPTION: Other Empty Containers 30 Gallons Or More	
TONS: 0	DISPOSAL METHOD: Recycler	

YEAR: 95	CATEGORY DESCRIPTION: Laboratory Waste Chemicals	
TONS: 0	DISPOSAL METHOD: Recycler	

06055088970 CAL930226062	Kemper/san Leandro Airport Pk	700 Block Of Whitney St San Leandro, CA 94577-0000 COUNTY: Alameda
-----------------------------	-------------------------------	--

YEAR: 93	CATEGORY DESCRIPTION: Unspecified Oil-containing Waste	
TONS: 1	DISPOSAL METHOD: Recycler	

YEAR: 93	CATEGORY DESCRIPTION: Aqueous Solution With Total Organic Residues Less Than 10 Percent	
TONS: 1	DISPOSAL METHOD: Treatment, Tank	

YEAR: 93	CATEGORY DESCRIPTION: Contaminated Soil From Site Clean-up	
TONS: 0	DISPOSAL METHOD: Transfer Station	

YEAR: 94	CATEGORY DESCRIPTION: Aqueous Solution With Total Organic Residues Less Than 10 Percent	
TONS: 0	DISPOSAL METHOD: Transfer Station	

YEAR: 95	CATEGORY DESCRIPTION: Asbestos Containing Waste	
TONS: 0	DISPOSAL METHOD: Disposal, Landfill	

YEAR: 95	CATEGORY DESCRIPTION: Aqueous Solution With Total Organic Residues Less Than 10 Percent	
TONS: 0	DISPOSAL METHOD: Not Reported	

YEAR: 95	CATEGORY DESCRIPTION: Aqueous Solution With Total Organic Residues Less Than 10 Percent	
TONS: 1	DISPOSAL METHOD: Transfer Station	

YEAR: 95	CATEGORY DESCRIPTION: Blank Or Unknown	
TONS: 0	DISPOSAL METHOD: Not Reported	

06055090989 CA0000068783	Amco Chemical	700 98th Ave San Leandro, CA 94577-0000 COUNTY: Alameda
-----------------------------	---------------	---

ERIIS ENVIRONMENTAL DATA REPORT
CALIFORNIA HAZARDOUS WASTE INFORMATION SYSTEM
HWIS - UNPLOTTABLE SITES

ERIIS Report #185141A

Aug 12, 1997

ERIIS ID	FACILITY	ADDRESS
EPA ID		
YEAR: 93	CATEGORY DESCRIPTION: Unspecified Solvent Mixture	
TONS: 1	DISPOSAL METHOD: Transfer Station	
YEAR: 95	CATEGORY DESCRIPTION: Off-specification, Aged Or Surplus Inorganics	
TONS: 0	DISPOSAL METHOD: Transfer Station	
YEAR: 95	CATEGORY DESCRIPTION: Off-specification, Aged Or Surplus Organics	
TONS: 0	DISPOSAL METHOD: Transfer Station	

ERIIS LIST OF STREETS IN THE RADIUS

ERIIS Report #185141A

Aug 12, 1997

STREET NAME

105TH AVE
 98TH AVE
 ABRAM CT
 ACACIA ST
 ACALANES DR
 ACAPULCO ROAD
 ADAMS AVE
 AILEEN ST
 AIRPORT ROAD
 ALADDIN AVE
 ALAMANZA DR
 ALVARADO ST
 ANTONIO ST
 ARCTIC ST
 ARMY ST
 ARTHUR AVE
 AURORA DR
 W AVE 130TH
 W AVE 133RD
 W AVE 134TH
 W AVE 135TH
 W AVE 136TH
 W AVE 140TH
 BARROW ST
 BEECHER ST
 BELVEDERE AVE
 BERGEDO DR
 BERMUDA AVE
 BERNHARDT DR
 BIGGE ST
 BILLINGS BLVD
 BIRCH ST
 BLACK PINE DR
 BLENHEIM ST
 BLUE WHALE ST
 BODEGA WAY
 BROOKSIDE DR
 BURROUGHS AVE
 CAMPBELL AVE
 CAPISTRANO DR
 CARDEN ST
 CARY ST
 CASCADE ROAD
 CASTRO ST
 CASWELL AVE
 CATALINA ST
 CATRON DR
 CEDAR ST
 CHARLES ROAD
 CHARLOTTE AVE
 CLARA ST
 COLORADOS DR
 CORAL ROAD
 CORVALLIS ST
 CYPRESS ST
 DABNER ST
 DARIEN AVE
 DAVIS ST
 W DAVIS ST
 DENSLowe ST
 N DIKE ROAD
 S DIKE ROAD
 W DIKE ROAD
 DOLLY AVE
 DONOVAN DR
 DOOLITTLE DR
 DOUGLAS DR
 DRIFTWOOD WAY
 EARHART ROAD
 EDEN ROAD
 EDES AVE
 EDISON AVE
 EDWARD WHITE WAY
 EL PASEO DR

ERIIS LIST OF STREETS IN THE RADIUS

ERIIS Report #185141A

Aug 12, 1997

STREET NAME

EL VERANO ST
 ELDRIDGE AVE
 ELM ST
 EMPIRE ROAD
 ESTABROOK ST
 ESTEPA DR
 ESTUDILLO AVE
 W ESTUDILLO AVE
 EVELETH AVE
 FACTOR AVE
 FAIRBANKS ST
 FAIRWAY DR
 FARALLON DR
 FIJI WAY
 FINBACK WAY
 FLAGSHIP ST
 FOSTER CT
 FRANKLIN LANE
 FREDERICK ROAD
 GALLEON PL
 GANNON ROAD
 GARDNER BLVD
 GHORMLEY AVE
 GIBRALTAR ROAD
 GILMORE DR
 GRAMERCY PL
 GRIFFITH ST
 HALE AVE
 HARLAN ST
 HARTE CIR
 HEGENBERGER ROAD
 HESKET ROAD
 HESTER ST
 HILDING AVE
 HUNTER AVE
 HUTCHINGS DR
 I 880
 ISLETON AVE
 JAMAICA WAY
 JEAN WAY
 JIB ROAD
 JOAQUIN AVE
 JOHN GLEN DR
 JOHNSON ST
 JONES AVE
 JOYCE AVE
 W JUANA AVE
 JUNE CT
 JUNEAU ST
 JUNIPER ST
 KELLY AVE
 KERWIN AVE
 KNIGHT ST
 KOFORD ROAD
 LA PRENDA DR
 LAURA AVE
 LEONARD DR
 LINTON ST
 LOCUST ST
 LOLA ST
 LOUVAINE AVE
 LUCIA CT
 LUCILLE ST
 MAGNOLIA LANE
 MALTA CT
 MARACAIBO ROAD
 MARIA DR
 MARINA BLVD
 MARTIN BLVD
 MARTINEZ ST
 MARYBELLE AVE
 MCCORMICK ST
 MELCHER ST
 MENLO ST

ERIIS LIST OF STREETS IN THE RADIUS

ERIIS Report #185141A

Aug 12, 1997

STREET NAME

MERCED ST
MIDWAY AVE
MILLER ST
MINERVA ST
MONTAGUE ST
MOOREPARK AVE
NASSAU ROAD
NATTRESS WAY
NAVY ST
NEIL ARMSTRONG WAY
NEPTUNE DR
NICHOLSON ST
NOME ST
NORGREN ST
NORTH BLVD
NOVELDA DR
ODONNELL AVE
ORCHARD AVE
OUTRIGGER DR
PACIFIC AVE
PARDEE DR
PARROTT ST
PATRICIA CT
PEARSON AVE
PERALTA AVE
PHOENIX WAY
PIERCE AVE
PIKE AVE
POLVOROSA DR
FREDA ST
PRICE WAY
PUEBLO DR
REPOSO DR
REPUBLIC AVE
REVA AVE
REYNOLDS ST
ROBLEDO DR
SAINT ELMO DR
SAMOA ROAD
SAN LEANDRO BLVD
SANTIAGO ROAD
SAUSALITO ROAD
SCHOONER ROAD
SEAGATE DR
SEELEY ST
SITKA ST
SPRUCE ST
STAR PINE WAY
STATE ST
STONEFORD AVE
SUNDBERG ST
TAHITI ROAD
TEAGARDEN ST
THORNTON ST
TIBURON ROAD
TIFFANY ROAD
TIMOTHY ST
TOPANGA DR
TORTUGA ROAD
TRANSOM WAY
TRINIDAD ROAD
TUDOR CT
TUNIS ROAD
TWAINE CIR
VALLEY ST
VERNA CT
VESTAL CT
VIRGINIA ST
WAINWRIGHT AVE
WALLACE AVE
WALNUT DR
WARDEN AVE
WAYNE AVE
WHITE FIR DR

ERIIS LIST OF STREETS IN THE RADIUS

ERIIS Report #185141A

Aug 12, 1997

STREET NAME

WHITNEY ST
WICKS BLVD
WILLIAMS ST
WINDLASS WAY
WISTAR ROAD
WRIN AVE
YUKON ST