



# fax cover sheet

The new way to office:

Kinko's of Davis • 313 F Street • Davis, CA 95616 • Telephone: (530) 758-0310 • Fax: (530) 758-5672

Date 1-27-98

Number of pages 4 (including cover page)

to: Name EVA CHU

from: Name HA Molzenhauer  
Molzenhauer Eng

Company ALEMEDA Co.

Company \_\_\_\_\_

Telephone (510) 364 8762

Telephone (510) 756-6249

Fax (510) 337-9335

Comments

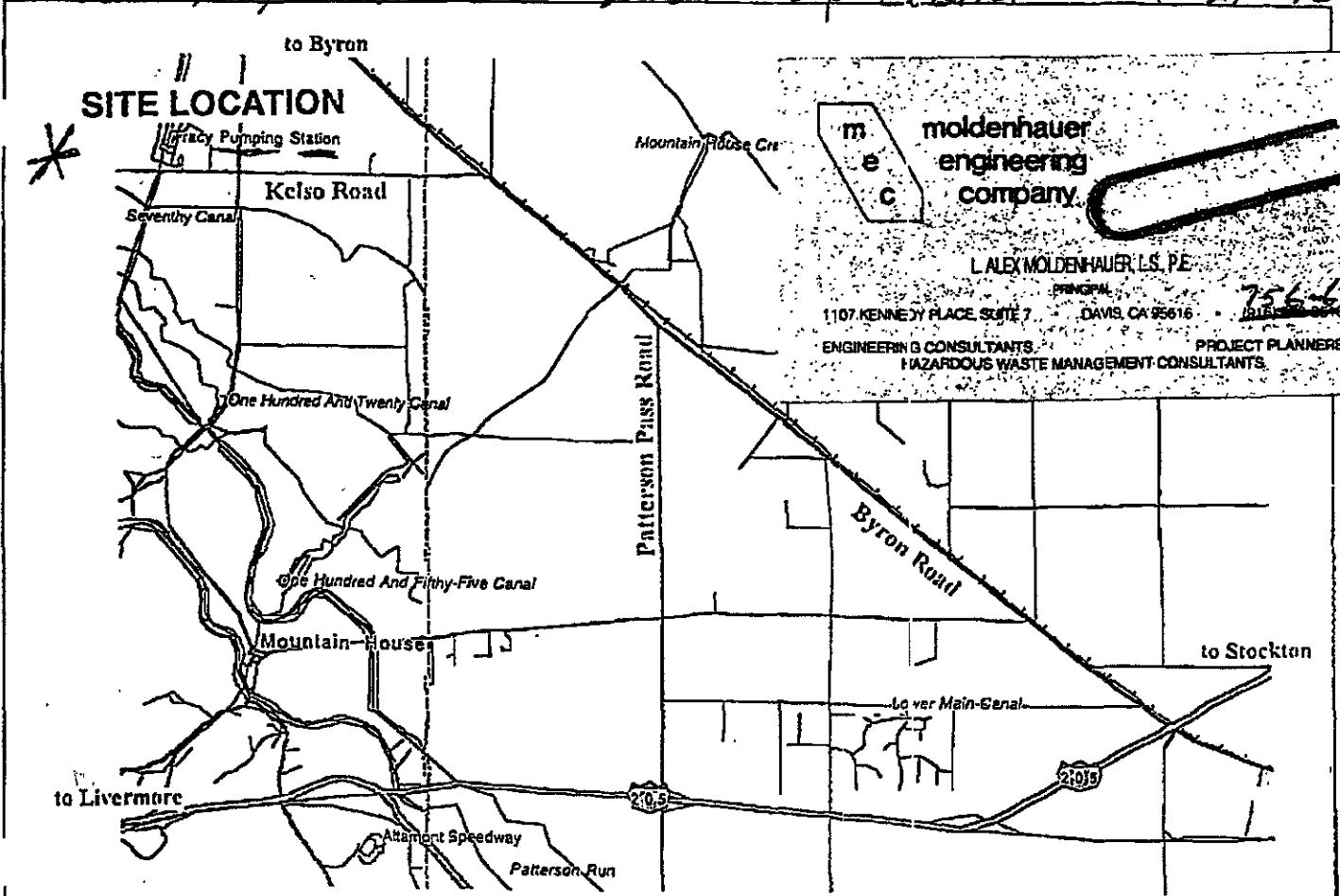
EVA Chu

Here are the maps you requested

LAWM.

More than 800 locations worldwide. For the location nearest you, call 1-800-2-KINKOS.

*EVZ Chu, Hazardous Waste Specialist 1-27-98*



**m e c** **moldenhauer engineering company**


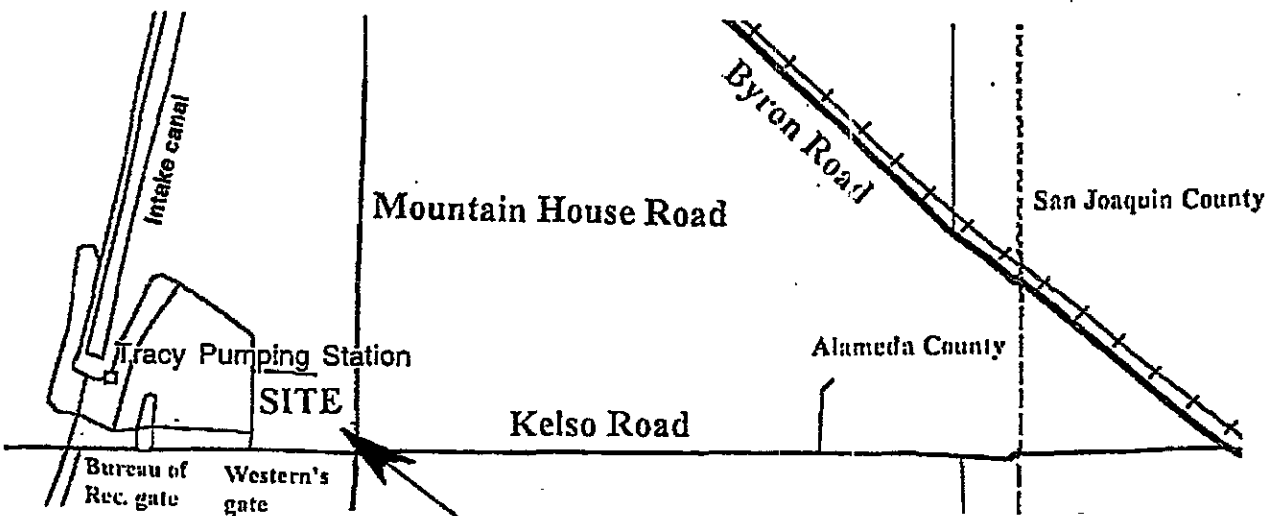
L. ALEX MOLDENHAUER, L.S., P.E.  
PRINCIPAL

1107 KENNEDY PLACE, SUITE 7 DAVIS, CA 95616

756-2779

ENGINEERING CONSULTANTS  
HAZARDOUS WASTE MANAGEMENT CONSULTANTS

PROJECT PLANNERS

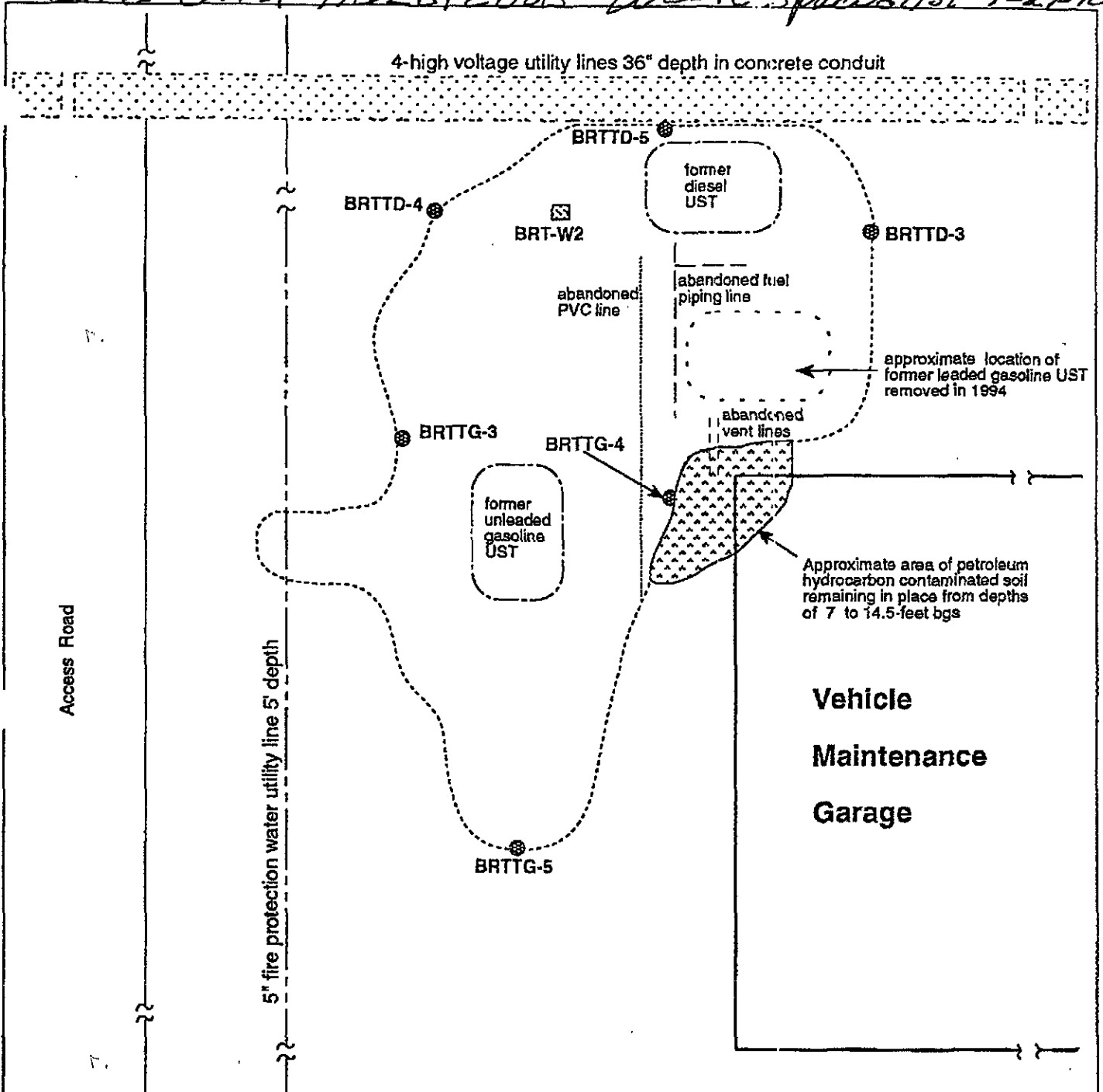


not to scale

Area of Figure 1-2  
 Page 1 of 1  
 FAX (510) 337-9335

Project No. S96203	Bureau of Reclamation	LOCATION MAP TRACY PUMPING PLANT AND SUBSTATION FACILITY	Figure 1-1
Woodward-Clyde			


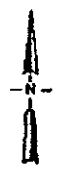
*EVZ CHU - Hazardous Waste Specialist 1-27-98*



**Vehicle  
Maintenance  
Garage**

**LEGEND**

- Extent of excavation 5/17/97
- BRTTD-3 Soil sample location with designation
- BRT-W2 Groundwater sample location with designation



*Page 2 of 2*

Project No. S96203	Bureau of Reclamation	OVEREXCAVATION / REMEDIAL ACTIVITIES SAMPLE LOCATION MAP May 16 and 17, 1997	Figure 2-2
Woodward-Clyde			

*Eva Chu, Hazardous Waste Specialist 1-27-98*

Northern Expansion Area

fence

MW-5

Former Storage Shed Area

Western's warehouse

office

office

Vehicle Maintenance Garage

*MW 6*

Electrical Substation

Maintenance Yard Area

Equipment Storage

Vehicle Storage Sheds

~~MW-6~~ / 7

Western's Offices

office

Access road

to USBR offices

Mountain House Road

Western's entrance gate

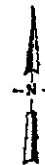
Kelso Road

LEGEND



MW-6

Location of groundwater monitoring wells installed by Chen Northern in 1990



*Page 3 of 3*

Source: Chen Northern, 1990, figure 5

approximate scale: 1 inch = 200 feet

Project No.  
S96203

Bureau of Reclamation

Woodward-Clyde

MAINTENANCE YARD AREA  
SOUTHEAST CORNER OF TPPS FACILITY

Figure  
1-2

For Detail Page Locations  
**SEE PAGE M**

**JOB SITE**

**CONTRA COSTA CO.**

**SAN JOAQUIN CO.**

**ALAMEDA CO.**

For Detail Page Locations  
**SEE PAGE P**

**ROUTE TO HOSPITAL**

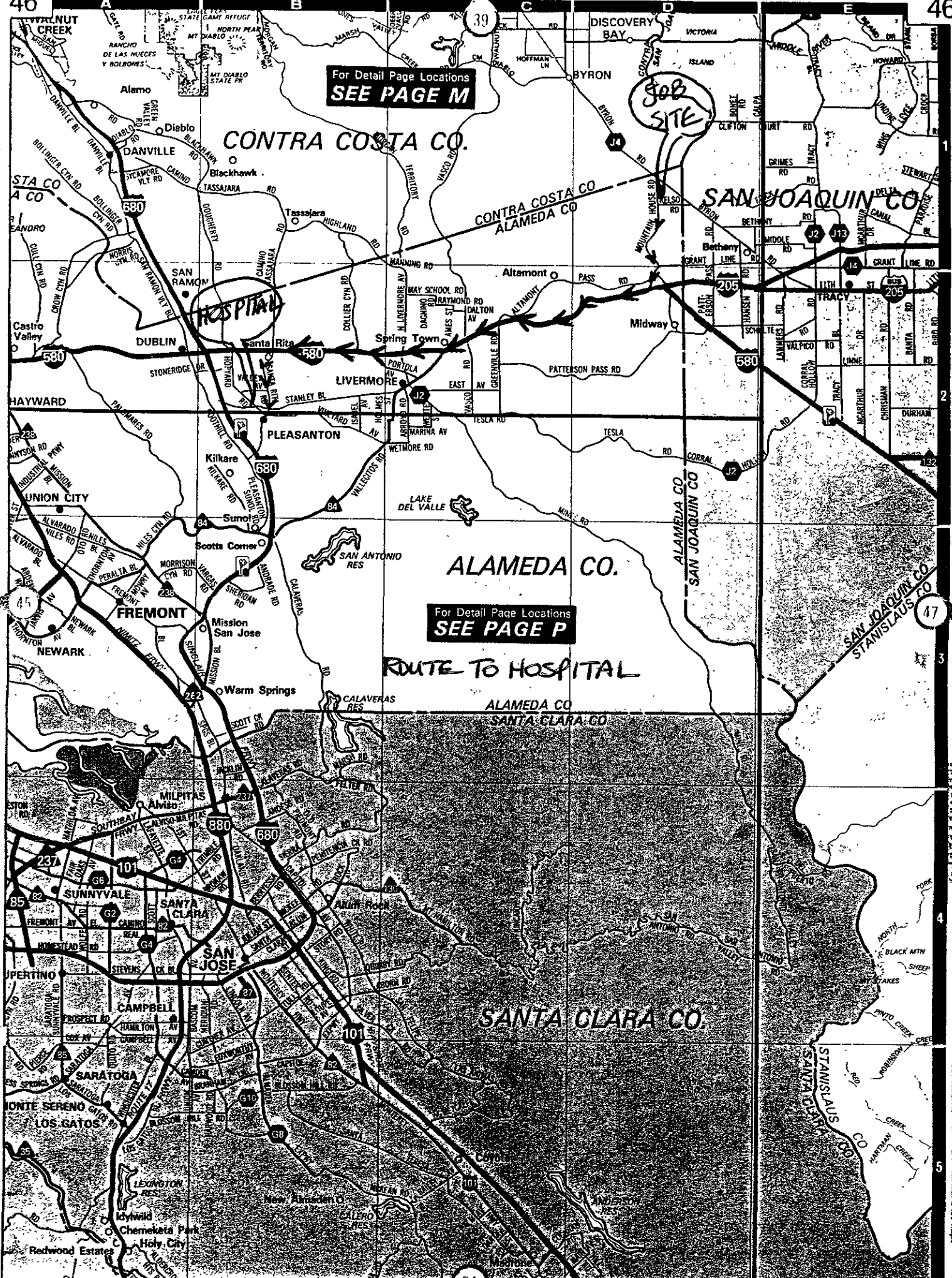
**ALAMEDA CO. SANTA CLARA CO.**

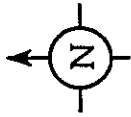
**SANTA CLARA CO.**

MAP  
SEE

HIGHWAYS

COPYRIGHT © 1977 BY Thomas Don Map

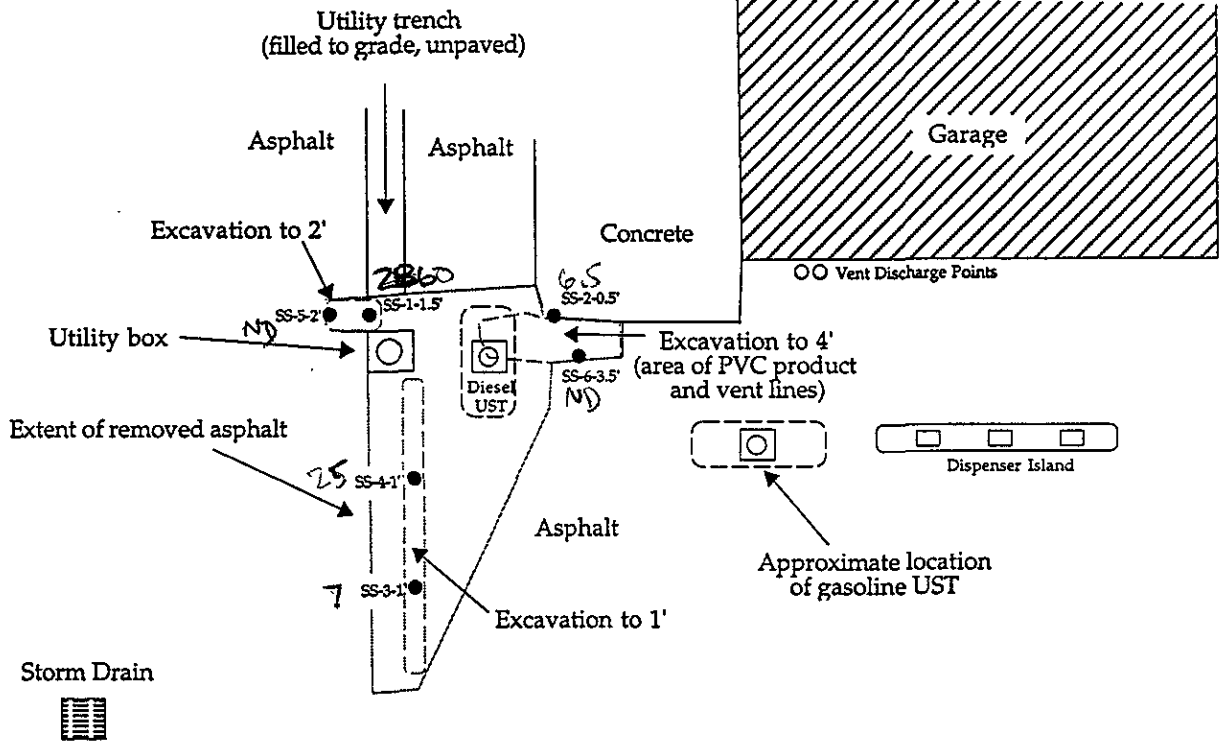




### EXPLANATION

SS-5-2 ● Soil sample location, designation, and depth

○ ○ Limit of excavation



ROAD

*APM TPH-D*

## SITE PLAN

San Luis & Delta-Mendota Water Authority  
Pumping Facility  
Byron, California

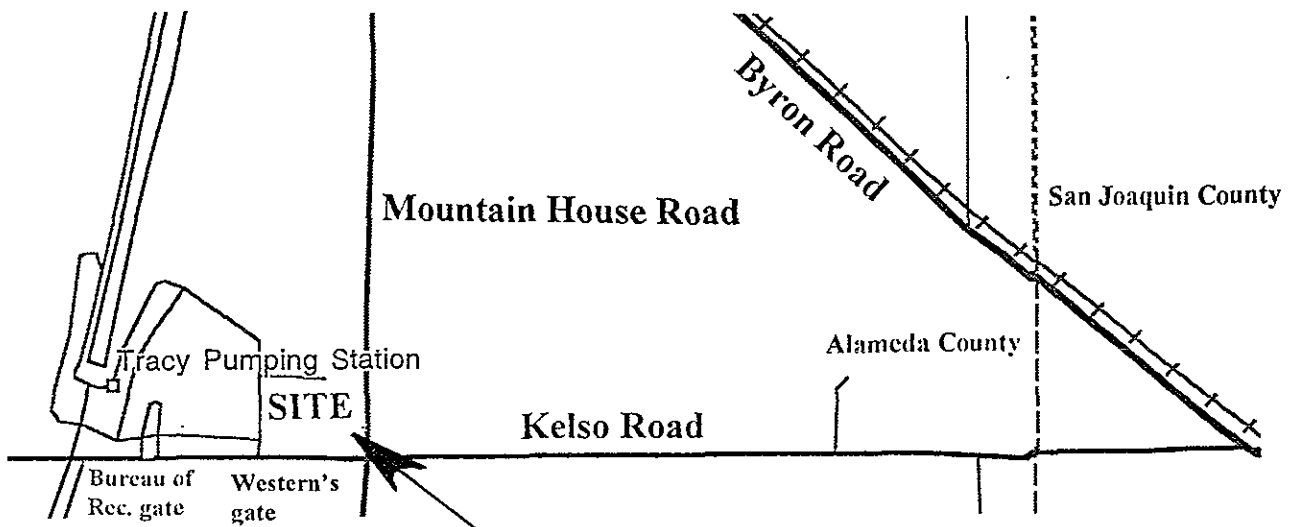
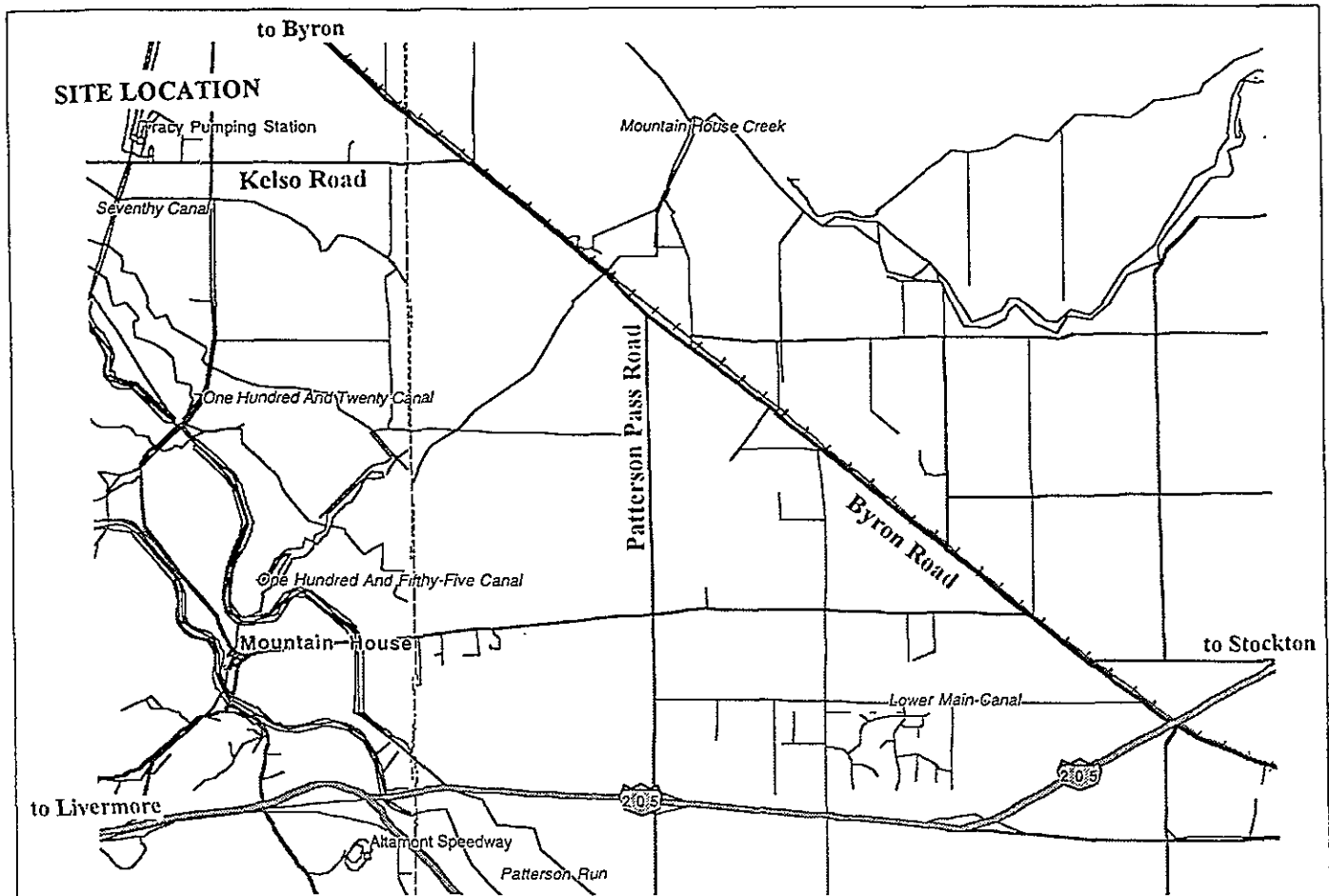
## CLEARWATER GROUP, INC.

Project No.  
A-172

Report Date  
10/95

Figure  
1

**ATTACHMENT B**  
**BORING LOGS TC-1 THROUGH TC-5**




**Area of Figure 2**





Western APA Warehouse

Diesel  
UST  
2000-gal.



Approximate Location  
Former  
Regular Gas UST  
Excavation (backfilled)

Unleaded  
Gas UST  
2000-gal.



Fuel  
Dispenser  
Island



Vehicle  
Maintenance  
Garage

Approximate Location  
Former  
Waste Oil  
Tank  
Excavation  
(backfilled)



Light  
Vehicle  
Building

Access Road



Not to Scale

Proj. No.  
S96203

Bureau of Reclamation  
Tracy, California

Woodward-Clyde

Site Plan

Figure  
2

Western APA Warehouse

Diesel  
UST  
2000-gal.



Approximate Location  
Former  
Regular Gas UST  
Excavation (backfilled)

Unleaded  
Gas UST  
2000-gal.



Fuel  
Dispenser  
Island



Vehicle  
Maintenance  
Garage

Approximate Location  
Former  
Waste Oil  
Tank  
Excavation  
(backfilled)



Access Road



Not to Scale

Light  
Vehicle  
Building