



ENVIRONMENTAL AUDIT, INC.®

Planning, Environmental Analyses and Hazardous Substances Management and Remediation

1000 ORTEGA WAY, SUITE A
PLACENTIA, CA 92670-7125

☎ (714) 632 - 8521
FAX (714) 632 - 6754

TELECOMMUNICATIONS COVER PAGE

Please Deliver the Following Pages to:

Name: Eva Chu
Organization: Alameda County
Fax No.: 510 / 337-9335

Sent From:

Name: Frank Muramoto @ ext.: 226
Environmental Audit, Inc.
(714) 632-8521

Total Number of Pages Transmitted: 2 (Including cover page)

Message: Please approve these proposed boring locations prior to our issuance of the formal work plan for the Montgomery Ward Dublin site, per our meeting on March 24, 1995.

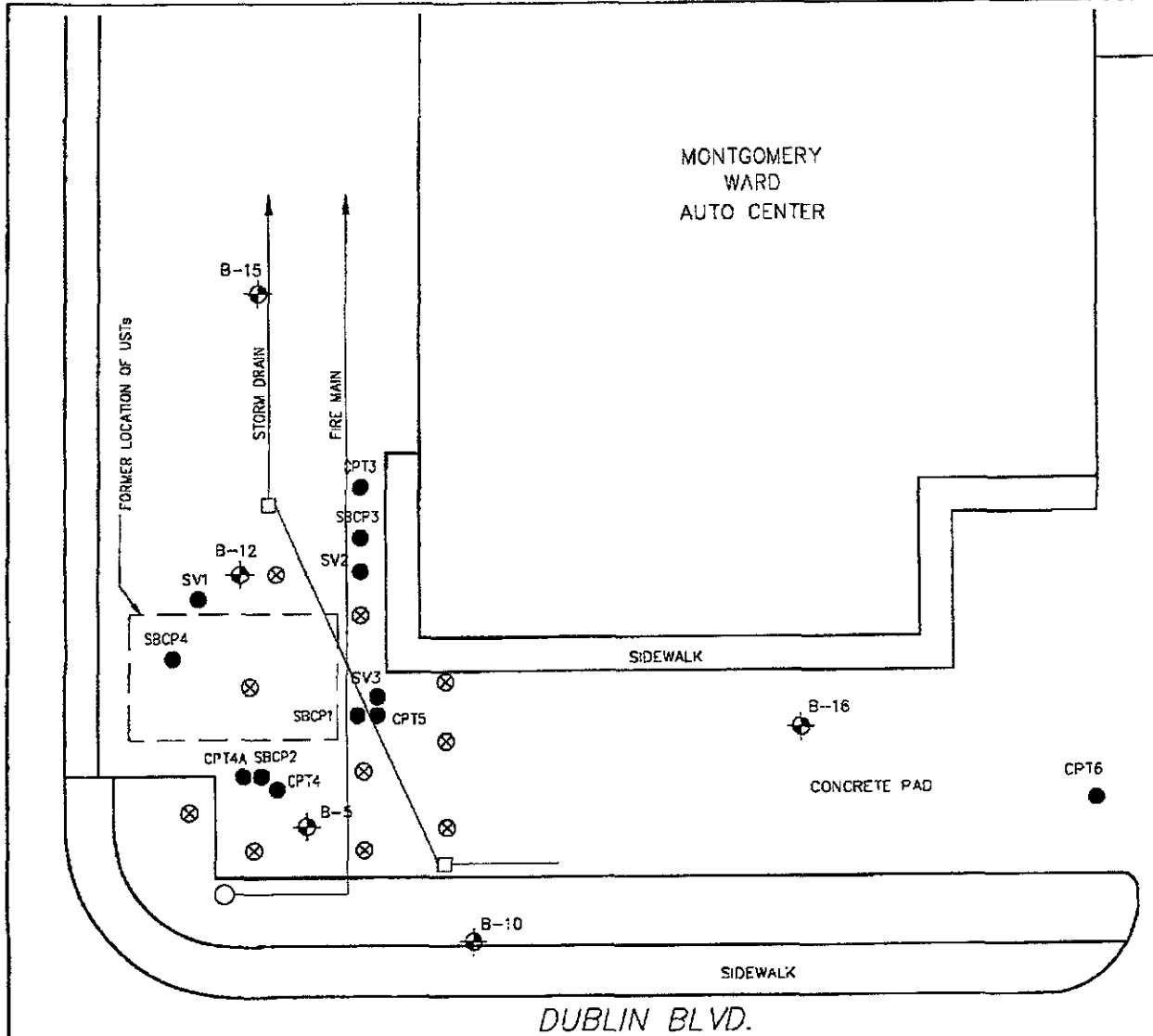
4/25 SB locations look fine - can include in WP that if outlying SBs have high hits - will step out add 2 SB's to delineate extent of soil contours.

Date: _____ Time: _____ am pm Project No.: _____

Original Will Be Sent Via: Mail Overnight Courier
 Messenger Will Not Be Sent

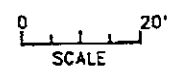
If Total No. of Pages Not Received, Call as Soon as Possible!

Privacy Warning: The papers corresponding to this cover sheet may possess information that is owned by Environmental Audit, Inc., which is privileged and confidential. The documents contained herein are solely for the use of the above-named party. If you are not the person or entity mentioned above, then you are warned that any reproduction, photocopying, disclosure, or acting in reliance on the information contained in this telecopy is prohibited. If you have mistakenly received this facsimile, please notify us as soon as possible. Upon request we will pay for any reasonable expenses that are incurred.

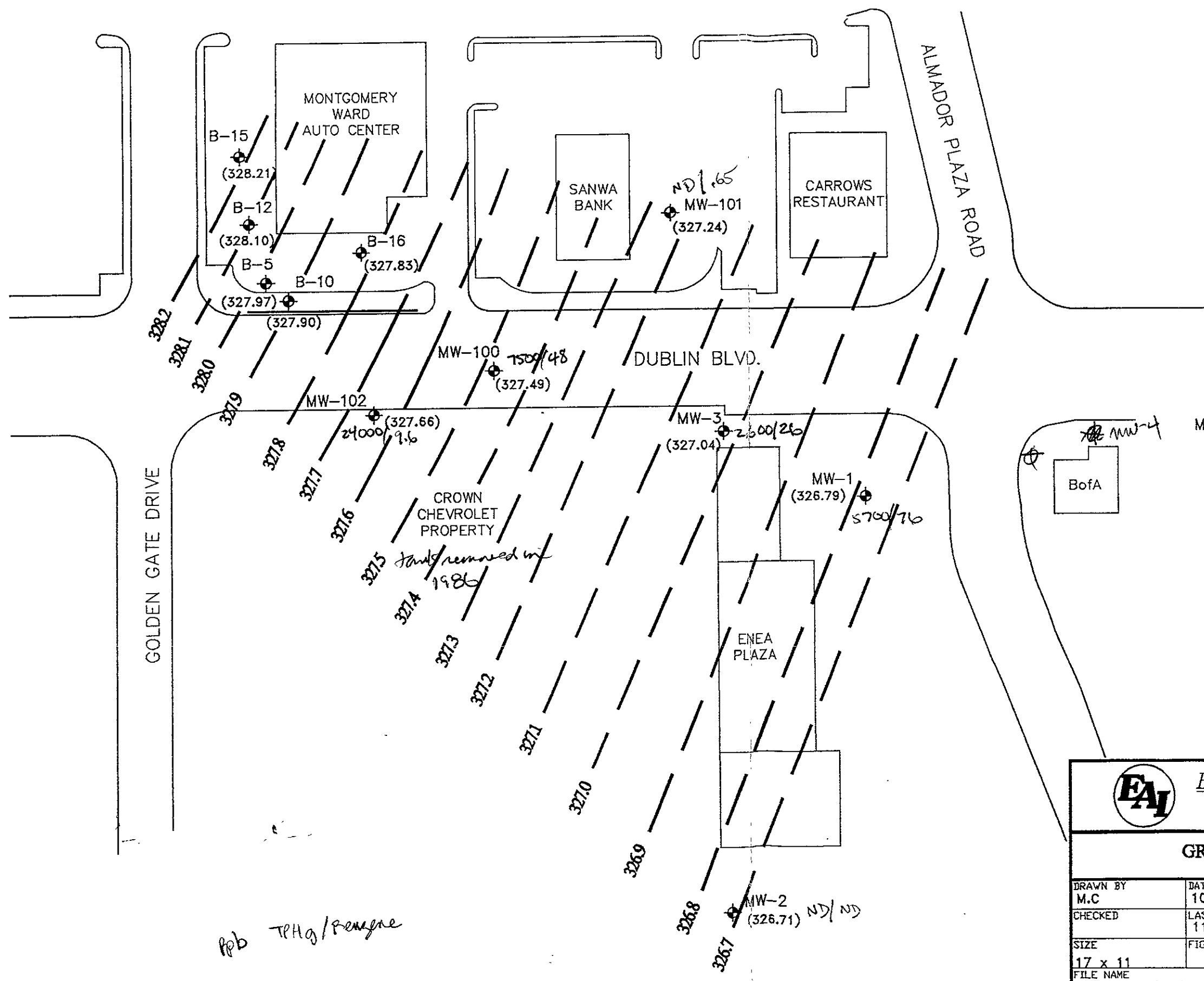


EXPLANATION:

- ADS GROUND WATER MONITORING WELL LOCATION
- EAI CPT LOCATION
- PROPOSED BORING LOCATION




		ENVIRONMENTAL AUDIT, INC. 1000-A ORTEGA WAY • PLACENTIA, CA 92870-7125 714/632-8521 • FAX: 714/632-6754	
		PROPOSED BORING LOCATIONS	
DRAWN BY M.C. CHECKED	DATE CREATED 04/18/95 LAST REV 04/20/95	MONTGOMERY WARD AUTO SERVICE CENTER 795 DUBLIN BOULEVARD DUBLIN, CALIFORNIA	
SIZE 17 x 11	PLOT 6		
FILE NAME EA\MONTGOM\08\14308011			



EXPLANATION:

- MW-1 (326) GROUND WATER MONITORING WELL LOCATION/GROUND WATER ELEVATION IN FEET MEAN SEA LEVEL
- - - GROUND WATER ELEVATION CONTOUR (DASHED WHERE APPROXIMATE) CONTOUR INTERVAL = 0.10 FEET
- All wells surveyed to the city of Dublin Benchmark No DUB-680 (elevation = 331.60 feet MSL)
- Wells MW-1, MW-2 & MW-3 + MW-4 belong to ENEA Properties



ppb TPHg/Benzene

		ENVIRONMENTAL AUDIT, INC.	
		1000-A ORTEGA WAY • PLACENTIA, CA 92670-7125 714/632-8521 • FAX: 714/632-6754	
GROUND WATER ELEVATION MAP OCTOBER 14, 1993			
DRAWN BY M.C.	DATE CREATED 10/29/93	MONTGOMERY WARD AUTO SERVICE CENTER DUBLIN, CALIFORNIA	
CHECKED	LAST REV 11/01/93		
SIZE 17 x 11	FIGURE 2		
FILE NAME I:\MONTGOM\08\14308011			