

SUPPLEMENTAL MIBK
CONTAMINATION ASSESSMENT
6707 BAY STREET
EMERYVILLE, CALIFORNIA
SCI 820.001

DRAFT

Prepared for:

Mr. James McClay
MRCP Realty
P. O. Box 24122
Oakland, California 94623-1122

By:

Mark Kawakami
Project Engineer

R. William Rudolph
Geotechnical Engineer 741 (expires 12/31/96)

Subsurface Consultants, Inc.
171 - 12th Street, Suite 201
Oakland, California 94607
(510) 268-0461

May 16, 1994

I INTRODUCTION

This report presents the results of a supplemental investigation conducted by Subsurface Consultants, Inc. (SCI) of the previous underground storage tank area at 6707 Bay Street in Emeryville, California. The site is located on the west side of Bay Street south of the Interstate 80/Ashby Avenue Exit ramp, as shown on the Site Plan, Plate 1. The previous tank area is shown on Plate 2.

From May 1993 to February 1994, SCI monitored groundwater in the area of three previous underground storage tanks which had reportedly stored chemicals used in the manufacturing of Dymo Labels. Chemicals used at the site included methyl isobutyl ketone (MIBK) and methyl ethyl ketone (MEK). Analytical results indicated that MIBK is present at significant concentrations in soil and water in the tank area. SCI's current scope of services included characterizing the extent of MIBK contamination in soil and groundwater by performing the following tasks:

1. Drilling and sampling nine (9) test borings;
2. Converting two of the test borings to monitoring wells;
3. Conducting slug tests in four (4) selected wells,
4. Performing analytical tests on selected soil and groundwater samples, and
5. Preparing a report recording the results of the investigation.

II PREVIOUS INVESTIGATION/REMEDIATION IN TANK AREA

Three underground storage tanks were removed from the property in 1989. Confirmation samples obtained from the tank excavation indicated that soils beneath the tanks contained MIBK at concentrations up to 5,000,000 ug/kg. Additionally, other volatile organic compounds and petroleum hydrocarbons were also detected in the soil samples.

In January 1990, monitoring well MW-8 was installed downgradient of the previous tank area to evaluate groundwater impacts. Analytical results indicated that MIBK was present in the groundwater at a concentration of 160,000 ug/l. A treatment system consisting of soil vapor extraction and groundwater extraction was installed to limit plume migration and remediate impacted soil and groundwater. The soil vapor treatment system operated from July 1990 to February 1991; the groundwater treatment system operated from October 1990 to March 1991. In September 1991, two test borings (PB-1 and PB-2) were drilled in the tank area, by others. Analytical results from soil samples obtained from these borings indicated that MIBK was not present at concentrations above the laboratory reporting limits.

In May 1993, SCI was retained to decommission the treatment system in accordance with a work plan approved by the Alameda County Health Care Services Agency (ACHCSA). SCI also implemented groundwater monitoring in the previous tank area. Wells MW-1, MW-3, and MW-8 were monitored on a quarterly basis from May 1993 to

February 1994. Analytical results indicated that (1) significant concentrations of MIBK continue to exist in groundwater near MW-8 and (2) the extent of the MIBK plume is limited in extent, since MIBK has not been detected in MW-1 at concentrations above the reporting limits.

III FIELD INVESTIGATION

A. Test Borings

Subsurface conditions were explored on April 13 and 14, 1994, by drilling nine (9) test borings to depths of approximately 15 feet. The test borings were drilled using truck-mounted, 8-inch-diameter hollow-stem augers. Boring locations are shown on Plate 2.

Our field engineer observed drilling operations and prepared detailed logs of the borings. Soil samples were obtained from the borings using a California Drive Sampler having an outside diameter of 2.5 inches, and an inside diameter of 2.0 inches. The sampler was driven with a 140-pound hammer having a drop of 30 inches. The blows required to drive the sampler the final 12 inches of each 18-inch penetration were recorded and are shown on the Boring Logs, Plates 3 through 8. Soils are classified in accordance with the Unified Soil Classification System described on Plate 9.

Soil samples were retained in 2-inch-diameter brass sample liners. Teflon sheeting was placed over the ends of the soil liners; the liners were subsequently capped and sealed with tape. Upon sealing and labeling, the samples were placed in an iced-

filled cooler and remained refrigerated until delivery to the analytical laboratory.

The shoe sample from each drive was placed in a plastic bag and screened for volatile organic chemicals using an organic vapor meter (OVM). OVM measurements are recorded on the boring logs.

Drilling equipment was steam-cleaned prior to each use to reduce the likelihood of cross-contamination between borings. The sampling equipment was cleaned with an Alconox solution and triple rinsed with water between each use. Upon completion of drilling, Borings MW-9 and MW-10 were converted to monitoring wells. The remaining borings were backfilled with a cement grout.

B. Monitoring Wells

The monitoring wells were constructed with 2-inch-diameter, Schedule 40 PVC pipe having flush-threaded joints. No glue was used. The lower portion of the wells consist of machine-slotted well screen have 0.020-inch wide slots. The PVC pipe was steam-cleaned prior to use. The annular space around the screened section was backfilled with Lonestar No. 3 sand. A bentonite seal, approximately 12 inches thick, was placed above the sand. The annulus above the bentonite seal was backfilled with cement grout. The wells were finished below grade and are secured with locking caps. Specific details of the wells are shown on the respective boring logs.

On April 18, 1994, the wells were developed by removing water until the water became relatively free of turbidity. Approximately 12 and 24 gallons of water were removed from wells MW-9 and MW-10,

respectively. The water was placed in steel drums and left on-site. On April 21, 1994, the monitoring wells were sampled. Prior to sampling, at least 3 well volumes were purged from each well. Purged water was placed in 55-gallon drums pending disposal at an offsite TSD Facility. Groundwater samples were obtained using pre-cleaned disposable bailers. Water samples were retained in containers pre-cleaned by the supplier and refrigerated until delivery to the analytical laboratory. Samples submitted to the laboratory were accompanied by Chain-of-Custody records; copies of which are presented in the Appendix.

A level survey, using a City of Emeryville elevation reference, was performed to determine the top of casing elevation for each of the monitoring wells on-site. The depth to groundwater, below the TOC was periodically measured using an electronic well sounder. The TOC elevation and water level data are presented in Table 1.

C. Slug Tests

On April 26, 1994 and May 6, 1994, slug tests were performed in MW-3, MW-8, MW-9, and MW-10, to estimate the hydraulic conductivity of soils in the tank area. The slug test consisted of the following: (1) measuring the static groundwater level in the well, (2) lowering a slug into the well; the slug consisted of a 5 or 10 foot section of 1.75-inch-diameter PVC pipe with both ends capped, (3) allowing the water level in the well to stabilize at the static level, and (4) rapidly removing the slug and measuring the rate of recharge using an electronic well sounder.

The hydraulic conductivity was calculated using the Bouwer and Rice method for a unconfined aquifer. Based on the slug test results, the estimated hydraulic conductivity of the soils in the tank area ranges from 1.5 to 2.5 x 10⁻⁶ feet/sec. A summary of the variables used for the hydraulic conductivity calculations are presented in Table 2. Slug test data are presented on Plates 10 through 13.

IV ANALYTICAL TESTING

A. Chemical Characterization

Selected soil and groundwater samples were analyzed by Curtis & Tompkins, Ltd., a State of California Department of Health Services (DHS) certified analytical laboratory. The testing program included analyzing samples for MIBK and other volatile organics using EPA 8240. Samples were also tested for the following, to further characterize landfill contamination.

1. Total volatile hydrocarbons - EPA 5030/8015,
2. Total extractable hydrocarbons - EPA 3550/8015,
3. Oil and grease (O&G) - Method SMWW 17: 5520,
4. Title 26 Metals, and
5. Semi-volatile organics - EPA 8270.

The analytical results are summarized in Tables 3 through 10. MIBK concentrations are also presented on Plates 2, and 14 through 16. For completeness, pertinent data from previous investigations¹ have been compiled and are included in the tables. The analytical test

¹ See Table 13 for a list of documents reviewed

reports from the current study are presented in the Appendix.

B. Biological Characterization

Selected soil and water samples were analyzed by Environmental Technical Services to evaluate the potential for biological activity in soil and groundwater in the tank area. The samples were analyzed for the following:

1. Nutrients,
2. Total Plate Count,
3. Pseudomonads,
4. Redox potential, and
5. pH.

Additionally, water samples were analyzed for:

6. Dissolved oxygen
7. Electrical conductivity, and
8. Total dissolved solids.

The analytical results are summarized in Tables 11 and 12. The test reports are presented in the Appendix.

V SITE CONDITIONS

A. Surface Conditions

The site is occupied by two buildings which are connected by an enclosed corridor. One of the buildings is a 55,000-square foot warehouse, currently used for distribution and packing. The other building is a 15,000-square foot, two-story office building. Currently, the area around the buildings is paved with asphalt.

As shown on Plate 2, the previous tanks existed beneath an unpaved area and a portion of the asphalt paved driveway on the east side of the site. The original vent lines are visible on the north side of the warehouse.

B. Site Geology

The site was reclaimed from the San Francisco Bay beginning in about 1947, by gradually filling low-lying marsh along the bay margin. Geological mapping by Radbruch (1957) indicates that the fill is underlain by thick alluvial deposits. The alluvial deposits are mapped as the Temescal formation by Radbruch (1957). Radbruch (1969) subsequently included the Temescal Formation as the main constituent of a broader unit classified as undivided Quaternary deposits. These alluvial deposits typically consist of well-consolidated, interfingered layers of gravel, sand, silt, and clay derived from erosion of the Berkeley Hills. These deposits are generally thickest at the foot of the Berkeley Hills and become thinner toward the shoreline. The quaternary deposits are underlain by the Pleistocene Age Alameda formation, which comprises the lower several hundred foot of the alluvial profile and which extends from under the bay to the base of the Berkeley Hills. The upper portion of this formation comprises sandy and silty clays of continental derivation (Radbruch, 1957).

C. Subsurface Conditions

The test borings reveal that tank area is underlain by 20 to 25 feet of heterogeneous fill. The fill consists of loose to medium dense silty and clayey sands, and medium stiff silty clays

and clayey silts. Construction debris was encountered in the upper 10 feet of fill.

Previous test borings by others indicate that the fill is underlain by a thin layer of soft marsh and bay soils locally referred to as Bay Mud. Beneath the Bay Mud, and extending to the maximum depth drilled of 31.5 feet, stiff silty and sandy clays were encountered. Soil profiles based on the test boring data are presented on Plates 14 through 16. The profile locations are shown on Plate 2. For completeness, logs of previous test borings in the tank area are presented in the Appendix.

D. Groundwater Condition

The groundwater surface exists approximately 8 to 12 feet below the ground surface. This corresponds to groundwater elevations varying from 8 to 12 feet mean sea level datum. The data indicates that groundwater in the tank area flows toward the northwest at a gradient of approximately 3.0 percent. Groundwater surface contours for measurements taken on April 22, 1994, are shown on Plate 2. Based on a gradient of 3.0 percent, and hydraulic conductivities ranging from 1.5 to 2.5×10^{-6} feet/sec., the rate of migration through soil in the tank area is computed to range from 1.4 to 2.3 feet/year.

VI CONCLUSIONS

A. MIBK

Based on the data, it appears that a significant MIBK release occurred in the tank area prior to 1989. The release has impacted soil and groundwater within, and downgradient, of the previous tank area. Comparison of the analytical data obtained following tank removal to those recently generated, indicates that significant soil and groundwater remediation has occurred, likely due in large part to on-site treatment performed in 1990 and 1991. However, elevated levels of MIBK still remain, predominantly within clayey landfill soil and in groundwater downgradient of the previous tank area. Biological data suggests that microbial activity, nutrient and oxygen levels in sandy fill areas are conducive to rapid natural biodegradation of MIBK, and, as a result, are likely responsible for the observed lower levels of MIBK in the sandy soils. The approximate extent of MIBK impacted landfill soils is presented on Plate 17. The approximate limits of the MIBK groundwater plume is presented on Plate 18.

B. Landfill Contaminants

Elevated levels of oil and grease, and total extractable hydrocarbons, and low levels of total volatile hydrocarbons, and volatile and semi-volatile organic chemicals exist in the soil in the previous tank area. Petroleum hydrocarbon concentrations in soils are presented on Plate 19. The concentrations of these chemicals in the tank area are similar to those found within the

landfill soil throughout the site, and at other landfill sites in Emeryville. As a result, it is our opinion that these contaminants are representative of contaminated landfill materials and unrelated to tank releases.

Petroleum hydrocarbons were also detected in groundwater in the tank area. In general, the concentrations were relatively low and consistent with the presence of petroleum hydrocarbons in the landfill soils. Petroleum hydrocarbon concentrations were elevated in the wells containing MIBK, since MIBK results in a chromatograph peak in the gasoline range. As a result, we conclude that the presence of petroleum hydrocarbon in groundwater is also unrelated to the tank release.

VI LIMITATIONS

This study was intended to evaluate the extent of on-site shallow soil and groundwater contamination, based on limited subsurface investigation and analytical testing. If areas of contamination exist on other portions of the property, away from the areas investigated, it is possible that they would not have been detected during this study.

Environmental sampling studies are by nature non-comprehensive and subject to limitations. This study was not designed to identify all potential concerns nor eliminate all risks.

SCI has performed the assessment in accordance with general acceptance standards of care which currently exist in Northern

California. It should be recognized that the definition and evaluation of environmental conditions is difficult and inexact. Judgements leading to conclusions and recommendations are generally made with an incomplete knowledge of subsurface and/or historic conditions applicable to the site. In addition, the conclusions recorded herein reflect site conditions at the time of the investigation. These conditions may change with time, and as such, our conclusions may also change.

List of Tables:

Table 1	-	Groundwater Elevation Data
Table 2	-	Summary of Slug Test Calculations
Table 3	-	Petroleum Hydrocarbon Concentrations in Soil
Table 4	-	Volatile Organic Chemical Concentrations in Soil
Table 5	-	Semi-volatile Organic Chemical Concentrations in Soils
Table 6	-	Heavy Metal Concentrations in Soils
Table 7	-	Petroleum Hydrocarbon Concentrations in Groundwater
Table 8	-	Volatile Organic Chemical Concentrations in Groundwater
Table 9	-	Semi-Volatile Organic Chemical Concentrations in Groundwater
Table 10	-	Heavy Metal Concentrations in Groundwater
Table 11	-	Nutrient Concentrations in Soil
Table 12	-	Nutrient Concentrations in Groundwater

List of Plates:

Plate 1	Site Plan
Plate 2	Tank Area Plan
Plates 3 through 6	Logs of Test Borings 1 through 7
Plates 7 & 8	Logs of Monitoring Wells 9 and 10
Plate 9	Unified Soil Classification System
Plate 10	Rising Head Test - MW-3
Plate 11	Rising Head Test - MW-8
Plate 12	Rising Head Test - MW-9
Plate 13	Rising Head Test - MW-10
Plate 14	Cross Section A-A'
Plate 15	Cross Section B-B'
Plate 16	Cross Section C-C'
Plate 17	MIBK Concentrations in Soil
Plate 18	MIBK Concentrations in Groundwater
Plate 19	Petroleum Hydrocarbon Concentrations in Soil

Appendix:

Analytical Test Reports
Chain-of-Custody Documents
Logs of Test Borings MW-1, MW-3, MW-8

Distribution

4 copies: Mr. Kirk Jamieson
Pettit and Martin
101 California, Suite 3600
San Francisco, California 94111

1 copy: Mr. James McClay
MRCP Realty
P. O. Box 24122
Oakland, California 94623-1122

1 copy: Ms. Susan Hugo
Alameda County Health Care Services Agency
80 Swan Way, Room #200
Oakland, California 94621

MK:JNA:RWR:clh

**Table 1
Groundwater Elevation Data**

Well	Date	TOC Elevation (feet) ¹	Depth to Groundwater (feet)	Groundwater Elevation (feet)
MW-1	9/7/89	20.61	11.60	9.01
	5/20/93		10.25	10.36
	6/4/93		11.45	9.16
	8/25/93		11.20	9.41
	11/18/93		11.65	8.96
	2/25/94		10.04	10.57
	4/20/94		10.54	10.07
	4/22/94		10.56	10.05
	4/26/94		20.39	10.38
MW-3	9/7/89	20.09	9.83	10.26
	5/20/93		8.55	11.54
	6/4/93		9.36	10.73
	8/25/93		9.42	10.67
	11/18/93		10.03	10.06
	2/25/94		7.29	12.80
	4/20/94		8.56	11.53
	4/22/94		8.65	11.44
	4/26/94		8.21	11.88
MW-5	9/7/89	18.06	10.27	7.79
	4/22/94		9.26	8.80
	4/26/94		9.24	8.82
MW-7	6/4/93	20.36	12.67	7.69
	8/25/93		12.44	7.92
	11/18/93		13.13	7.23
	2/25/94		11.80	8.56
	4/20/94		12.21	8.15
	4/22/94		12.26	8.10
	4/26/94		12.21	8.15
MW-8	5/20/93	20.72	9.55	11.17
	6/4/93		10.81	9.91
	8/25/93		10.93	9.79
	11/18/93		11.72	9.00
	2/25/94		9.05	11.67
	4/20/94		10.18	10.54
	4/22/94		10.48	10.24
4/26/94	10.13	10.59		
MW-9	4/20/94	20.69	10.26	10.43
	4/22/94		10.31	10.38
	4/26/94		10.26	10.43
MW-10	4/20/94	20.42	10.72	9.70
	4/22/94		10.73	9.69
	4/26/94		10.72	9.70

¹ Reference Elevation: MSL

**TABLE 2
SUMMARY OF SLUG TEST CALCULATIONS**

MONITORING WELL	MW - 3	MW - 8	MW - 9	MW - 10
DATE	4/26/94	4/26/94	5/6/94	4/26/94
INITIAL DEPTH TO GROUNDWATER	8.21	10.12	10.2	10.77
CASING INTERVAL	0 to 5	0 to 7	0 to 5	0 to 5
SCREEN INTERVAL	5 to 25	5 to 21.5	5 to 15	5 to 15
CASING RADIUS (r_c) - (feet)	0.0833	0.1667	0.0833	0.0833
LENGTH OF SCREEN (L) - (feet)	16.79	11.38	1.8	4.23
RADIUS OF WELL BORE (r_w) - (feet)	0.3333	0.4375	0.3333	0.3333
EFFECTIVE RADIUS OF WELL (R_c) - (feet)				
INITIAL HEAD (Y_o) - (feet)	0.6	0.8	0.5	0.1
HEAD AT A GIVEN TIME (Y_t) - (feet)	0.1	0.5	0.3	0.05
TIME (t) - (Seconds)	640	565	580	480
DISTANCE FROM WATER TABLE TO BOTTOM OF SCREEN (H) - (feet)	16.79	11.38	1.8	4.23
SATURATED AQUIFER THICKNESS (D) - (feet)	16.79	11.38	11.8	11.23
COEFFICIENT A	3.1	2.35	1.75	1.9
COEFFICIENT B	0.5	0.4	0.25	0.3
COEFFICIENT C	2.75	1.9	0.95	1.35
L/Rw	50.38	26.01	5.40	12.69
HYDRAULIC CONDUCTIVITY - (feet/sec) (H=D)	1.73E-06	2.47E-06		
HYDRAULIC CONDUCTIVITY - (cm/sec) (H=D)	5.26E-05	7.54E-05		
HYDRAULIC CONDUCTIVITY - (feet/sec) (D>H)			1.50E-06	1.81E-06
HYDRAULIC CONDUCTIVITY - (cm/sec) (D>H)			4.56E-05	5.52E-05
GRADIENT (ft/ft)	0.03	0.03	0.03	0.03
MIGRATION RATE (feet/sec)	5.18E-08	7.42E-08	4.49E-08	5.43E-08
MIGRATION RATE (feet/year)	1.63E+00	2.34E+00	1.42E+00	1.71E+00

Table 3
Petroleum Hydrocarbon Concentrations in Soils

Reference No.	Date	Boring	Depth (feet)	O&G ¹ (mg/kg) ⁴	TEH ² (mg/kg)	TVH ³ (mg/kg)
5	7/5/89	B1	5.5	845	12	<10
			10.5	<50	<10	<10
			16.0	1,600	63	<10
			20.5	80	<10	<10
			25.5	95	<10	<10
			30.5	<50	<10	<10
5	8/28/89	B3	5.0	1,845	30	<10
			12.0	95	20	<10
			15.0	625	260	120
			20.0	<20	<10	<10
			25.0	20	<10	<10
6	10/5/89	SS-1-E		-- ⁵	12	12
		SS-2-W		--	11	<10
		SS-3-E		--	<10	<10
		SS-4-W		--	60	240
		SS-5-E		--	35	115
		SS-6-W		--	700	460
7	1/3/90	MW8	4.0	2,000	<10	<10
			9.0	20,000	<10	<10
12	4/13/94	T1	14.0	--	96	<1
12	4/13/94	T2	6.0	160	40	--
			8.5	--	--	<1
12	4/13/94	T3	8.0	--	--	<1
12	4/14/94	T4	9.0	--	--	<1
12	4/14/94	T5	5.0	710	<10	<1
			9.0	<50	<1	<1
12	4/14/94	T7	7.5	68	<10	<1
			14.0	--	<20	160
12	4/13/94	MW9	15.5	470	<1	--
12	4/14/94	MW10	15.5	9400	7300	2

- ¹ Oil & Grease
- ² Total extractable hydrocarbons, as Diesel
- ³ Total volatile hydrocarbons, as Gasoline
- ⁴ Milligrams per kilogram
- ⁵ Test not requested

Table 4
Volatile Organic Chemical
Concentrations in Soil

Reference No.	Date	Boring	Depth (feet)	Acetone (µg/kg) ¹	Benzene (µg/kg)	Ethylbenzene (µg/kg)	Toluene (µg/kg)	Total Xylenes (µg/kg)	4-Methyl-2-Pentanone (µg/kg)	1,2-Dichloro benzene (µg/kg)	1,3-Dichloro benzene (µg/kg)	1,4-Dichloro benzene (µg/kg)	2-Butanone (µg/kg)	Carbon Disulfide (µg/kg)	Methylene Chloride (µg/kg)	Trichloro fluoromethane (µg/kg)	1,1,1-Trichloro ethane (µg/kg)	Freon 113 (µg/kg)	Other Volatile Organic Compounds ² (µg/kg)		
5	7/5/89	B1 (MW1)	5.5	3	-	-	-	-	-	-	-	-	-	-	<30	<30	<30	NR ⁴	ND ⁵		
			10.5	-	-	-	-	-	-	-	-	-	-	-	-	<30	<30	<30	NR	ND	
			16.0	-	-	-	-	-	-	-	-	-	-	-	-	-	<30	<30	<30	NR	ND
			20.5	-	-	-	-	-	-	-	-	-	-	-	-	-	<30	<30	<30	NR	ND
			25.5	-	-	-	-	-	-	-	-	-	-	-	-	-	<30	<30	<30	NR	ND
			30.5	-	-	-	-	-	-	-	-	-	-	-	-	-	<30	<30	<30	NR	ND
6,11	10/5/89	SS-1-E SS-2-W SS-3-E SS-4-W SS-5-E SS-6-W		<200,000	1,300	40	NR	300	600,000	<30	120	260	<200,000	<80,000	<30	<30	<30	<30	ND		
				<20	230	30	60	50	20	<30	<3	<3	<3	<20	<3	<30	<3	3	<3	ND	
				40	<2	<3	50	35	<20	<30	<3	4	<20	<3	<30	9	6	6	ND		
				<2,000,000	1,400	110	NR	1,100	3,300,000	70	2,000	2400	<2,000,000	<800,000	<30	<30	<30	<30	<30	<30	ND
				<400,000	<300	<300	NR	1,000	180,000	<30	<30	<30	<40,000	<20,000	<30	<30	<30	<30	<30	<30	ND
				<2,000,000	4,600	<1,500	NR	7,500	5,000,000	<30	<30	<30	<2,000,000	<800,000	<30	<30	<30	<30	<30	<30	ND
7	1/3/90	MW8	4.0	<50	<10	<10	<10	<10	<30	<10	<10	<10	<50	<10	<50	<10	<10	NR	ND		
			9.0	<50	<100	<100	<100	<100	8,300	<100	<100	<100	<100	<500	<100	<50	<10	<10	NR	ND	
10	9/5/91	PB-1	6.0	<20	5	5	5	5	<10	5	5	2	<20	5	5	5	5	5	NR	ND	
			8.5	<20	5	5	5	5	5	<10	5	3	4	<20	5	5	5	5	5	NR	ND
10	9/5/91	PB-2	5.5	<20	5	5	5	5	<10	5	5	5	<20	5	5	5	5	5	NR	ND	
			8.0	<20	5	5	5	5	5	<10	5	4	4	<20	5	5	5	5	5	NR	ND
12	4/13/94	T1	8.0	<20	5	5	5	5	<10	NR	NR	NR	<10	5	<10	5	5	5	<5	ND	
12	4/13/94	T2	8.5	110	5	5	5	5	<10	NR	NR	NR	20	5	<10	5	5	5	<5	ND	
12	4/13/94	T3	8.0	70	4	5	5	5	<10	NR	NR	NR	10	5	<10	5	5	5	<5	ND	
			14.5	100	5	5	5	5	5	<10	NR	NR	NR	20	5	<10	5	5	5	<5	ND
12	4/14/94	T4	9.0	50	5	5	5	5	10	NR	NR	NR	8	4	<10	5	5	5	<5	ND	
			14.5	160	5	5	5	5	5	<10	NR	NR	NR	40	5	<10	5	5	5	<5	ND
12	4/14/94	T5	9.0	20	5	5	5	5	<10	NR	NR	NR	<10	5	<10	5	5	5	<5	ND	
			14.5	<20	12	5	5	5	5	<10	NR	NR	NR	10	5	<10	5	5	5	<5	ND
12	4/14/94	T6	7.5	100	5	5	5	5	6	NR	NR	NR	10	5	<10	5	5	5	<5	ND	
			14.0	<100	50	50	50	50	50	50	NR	NR	NR	<50	<30	<50	<30	<30	<30	<30	ND
12	4/14/94	T7	7.5	30	5	5	5	5	<10	NR	NR	NR	9	5	<10	5	5	5	<5	ND	
			14.0	<1,000	600	<300	<300	500	7,800	NR	NR	NR	<500	<300	<600	<300	<300	<300	<300	<300	ND
12	4/13/94	MW9	8.5	70	5	5	5	5	6	NR	NR	NR	10	5	<10	5	5	5	<5	ND	
			15.5	140	4	5	5	5	5	<10	NR	NR	NR	20	5	<10	5	5	5	<5	ND
12	4/14/94	MW10	9.5	30	5	5	5	5	<10	NR	NR	NR	<10	5	<10	5	5	5	<5	ND	
			15.5	320	<10	<10	<10	<10	11	NR	NR	NR	120	20	40	<10	<10	<10	<10	<10	ND

¹ micrograms per kilogram

² Analysis include one or more of the following: EPA 8010, EPA 8020, or EPA 8240

³ Test not requested

⁴ Not reported

⁵ Not detected at concentrations above the reporting limits

Table 5
Semi Volatile Organic Chemical Concentrations in Soils

Reference No.	Date	Boring	Depth (feet)	Benzo(k) Fluoranthene (ug/kg) ¹	2-Methyl-Naphthalene (ug/kg)	Naphthalene (ug/kg)	Phenanthrene (ug/kg)	Pyrene (ug/kg)	Bis (2-ethylhexyl) Phthalate (ug/kg)	4-Methyl Phenol (ug/kg)	1,2,4 Tri chloro benzene (ug/kg)	Other EPA 8270 Compounds (ug/kg)
11	10/5/89	SS-1-E		<200	<200	<200	<200	<200	<2,000	<200	<200	ND ²
		SS-2-W		<30	<30	<30	<30	<30	<300	<30	<30	ND
		SS-3-E		<30	<30	<30	<30	<30	<300	200	200	ND
		SS-4-W		<200	<200	<200	<200	<200	<2,000	<200	<200	ND
		SS-5-E		<200	1,000	300	<200	<200	<2,000	<200	<200	ND
		SS-6-W		<200	<200	<200	<200	<200	<2,000	<200	<200	ND
7	1/3/90	MW8	4.0	<300	<300	<300	<300	<300	<2,000	<300	<300	ND
			9.0	<300	<300	<300	<300	410	<2,000	<300	<300	ND
12	4/13/94	T2	6.0	200	<300	<300	<300	<300	<300	<300	<300	ND
12	4/14/94	T5	5.0	<3,000	<3,000	<3,000	<3,000	<3,000	<3,000	<3,000	<3,000	ND
			9.0	<300	<300	<300	<300	<300	400	<300	<300	<300
12	4/14/94	T7	7.5	<300	<300	<300	<300	<300	<300	<300	<300	ND
12	4/14/94	MW9	15.5	<300	<300	<300	<300	<300	400	<300	<300	ND
12	4/14/94	MW10	15.5	<2,000	<2,000	<2,000	1,600	<2000	<2,000	<2,000	<2,000	ND

¹ micrograms per kilogram

² Not detected at concentrations above the reporting limits

Table 6
Heavy Metal Concentrations In Soils

Reference No.	5	5	5	5	5	5	12	12	12	12	7	7	12	12
	B1-5.5	B1-10.5	B1-16.0	B1-20.5	B1-25.5	B1-30.5	T2-6.0	T5-5.0	T5-9.0	T7-7.5	MW8-4.0	MW8-9.0	MW9-15.5	MW10-15.5
Antimony	<1	<1	4	<1	<1	<1	5.1	<2.9	<3	<3	<10	<10	<3	4.4
Arsenic	<2.2	<2.2	<2.2	<2.2	<2.2	<2.2	9.3	6	<2.5	4.2	<16	<16	4.2	19
Barium	92	21	78	61	67	23	170	130	41	150	42	85	190	140
Beryllium	<0.025	<0.025	<0.025	<0.025	<0.025	<0.025	0.23	0.31	<0.10	0.45	0.16	0.15	0.43	0.21
Cadmium	1.4	0.6	12	2.4	2	1.2	1	0.27	<0.25	0.28	<0.7	<0.7	<0.25	3.3
Chromium	13	12.5	42	15	10	9.9	25	25	23	27	27	9.6	26	59
Cobalt	5.7	2.6	12.4	4.5	8	3.6	8.7	9.2	4.2	10	2.8	<2	12	10
Copper	28	4	15.3	23	13	7.4	2,100	60	14	40	18	41	30	330
Lead	61	3	160	77	8	4.5	330	61	1.5	6.1	<12	24	19	250
Mercury	<5	<5	<5	<5	<5	<5	<0.087	0.21	<0.087	<0.087	<0.009	0.36	<0.083	0.77
Molybdenum	<1	<1	2.4	<1	<1	<1	1.5	<0.98	<1	<0.99	<1	<1	<1	3.1
Nickel	14	12.7	30	19	24	22	55	28	19	37	18	6.8	36	37
Selenium	<5	<5	<5	<5	<5	<5	<2.5	<2.5	<2.5	<2.5	<0.2	<0.2	<2.5	<2.5
Silver	<0.1	<0.1	<0.1	<0.1	<0.1	<0.1	0.5	<0.49	<0.5	<0.5	<0.4	<0.4	<0.5	1.1
Thallium	<2.2	<2.2	<2.2	<2.2	<2.2	<2.2	<2.5	<2.5	<2.5	<2.5	<10	<10	<2.5	<2.5
Vanadium	15	7	32	12	12	6.7	26	26	15	27	15	8.5	27	24
Zinc	94	5.4	6,040	106	27	15	580	88	18	62	75	120	61	530

Concentrations in micrograms per kilogram

lab report in mg/kg

Table 7
Petroleum Hydrocarbon Concentrations in Groundwater

Reference No.	Date	Well	Total Recoverable Hydrocarbons (mg/l)	Oil and Grease (mg/l) ³	TEH ¹ (mg/l)	TVH ² (mg/l)
5	7/6/89	MW-1	-- ⁴	--	<0.5	<0.5
5	9/7/89		--	<10	<0.5	<0.5
8	1/10/90		0.5	--	<10	<10
12	5/20/93		--	<5	--	--
12	8/25/93		--	<5	--	--
12	11/18/93		--	<5	--	--
12	2/25/94		--	<5	--	--
5	9/7/89	MW-3	--	<10	<0.5	<0.5
8	1/10/90		0.6	--	<10	<10
12	5/20/93		--	<5	--	--
12	8/25/93		--	<5	--	--
12	11/18/93		--	<5	--	--
12	2/25/94		--	<5	--	--
12	4/21/94		--	<5	0.43	0.06
8	1/10/90	MW-8	103	--	<10	<10
9	12/10/90		10.5	--	--	--
12	5/20/94		--	<5	--	--
12	8/25/93		--	<5	--	--
12	11/18/93		--	14	--	--
12	2/25/94		--	<5	--	--
12	4/21/94		--	<5	2.8	5.9
12	4/21/94	MW-9	--	<5	0.68	0.92
12	4/21/94	MW-10	--	<5	2.1	0.68

¹ Total extractable hydrocarbons

² Total volatile hydrocarbons

³ milligrams per liter

⁴ Test not requested

Table 8
Volatile Organic Chemical Concentrations in Groundwater

Reference No.	Well	Date	4-Methyl-2 Pentanone (µg/l) ¹	Vinyl Chloride (µg/l)	Acetone (µg/l)	2-Butanone (µg/l)	4-Methyl-2 Pentanol (µg/l)	Benzene (µg/l)	Toluene (µg/l)	Ethyl benzene (µg/l)	Xylene (µg/l)	Trans-1,2 Dichloro-ethene (µg/l)	Other EPA 8240 Compounds (µg/l)
5	MW1	7/6/89	<20	<4	<20	<20	NR ²	<2	<2	<3	<3	<3	ND ³
5		9/7/89	<20	<4	<20	<20	NR	<2	<2	<3	<3	<3	ND
8		1/10/90	NR	<30	NR	NR	NR	<5	<5	<5	<5	<5	ND
10		9/5/91	<10	<10	<20	<20	NR	7	8	<5	3	<5	ND
12		5/20/93	<10	<10	<20	<10	NR	<5	<5	<5	<5	<5	ND
12		8/25/93	<10	<10	<20	<10	NR	<5	<5	<5	<5	<5	ND
12		11/18/93	<10	<10	<40	<10	NR	<5	<5	<5	<5	<5	ND
12		2/25/94	<10	<10	<10	<10	NR	<5	<5	<5	<5	<5	ND
5	MW3	9/7/89	<20	<4	<20	<20	NR	<2	<2	<3	<3	<3	ND
8		1/10/90	NR	<30	NR	NR	NR	<5	<5	<5	<5	<5	ND
10		9/5/91	<10	<10	<20	<20	NR	<5	<5	<5	<5	<5	ND
12		5/20/93	<10	<10	<20	<10	NR	<5	<5	<5	<5	<5	ND
12		8/25/93	<10	<10	<20	<10	NR	<5	<5	<5	<5	<5	ND
12		11/18/93	<10	<10	<20	<10	NR	<5	<5	<5	<5	<5	ND
12		2/25/94	<10	<10	<10	<10	NR	<5	<5	<5	<5	<5	ND
8	MW8	1/10/90	160,000 ⁴	<6,000	NR	NR	NR	2,100	<1,000	<1,000	<1,000	<1,000	ND
9		12/10/90	47,000 ⁴	<150	3,200 ⁴	10,000 ⁴	130,000 ⁴	160	<25	<25	<25	<25	ND
10		9/5/91	150,000	<10,000	<5,000	<20,000	NR	<10,000	<10,000	<5,000	<5,000	<5,000	ND
12		5/20/93	100,000	<5,000	<10,000	<5,000	NR	<3,000	<3,000	<3,000	<3,000	<3,000	ND
12		8/25/93	48,000	<3,000	<5,000	<3,000	NR	<1,000	<1000	<1000	<1000	<1000	ND
12		11/18/93	840	<50	<100	<50	NR	<25	<25	<25	<25	<25	ND
12		2/25/94	14,000	<1,000	<2,000	<1,000	NR	<500	<500	<500	<500	<500	ND
12		4/21/94	19,000	<1,000	<2,000	<1,000	NR	<500	<500	<500	<500	<500	ND
12	MW9	4/21/94	120	<10	<20	<10	NR	<5	<5	<5	<5	<5	ND
12	MW10	4/21/94	23	<10	<20	<10	NR	22	<5	<5	<5	<5	ND

¹ micrograms per liter

² Not reported

³ Not detected at concentrations above the reporting limits

⁴ Tentatively identified compound concentrations

Table 9
Semi-Volatile Organic Chemical Concentrations in Groundwater

Reference No.	Date	Well	2,4 Dimethylphenol (µg/l) ¹	Naphthalene (µg/l)	2-Methyl Naphthalene (µg/l)	Bis (2-Ethylhexyl) Phthalate (µg/l)	Other EPA 825 Chemicals (µg/l)
5	9/7/89	MW1	<1	<1	<1	40	ND ²
8	1/10/90		<20	<20	<20	<100	ND
5	9/7/89	MW3	<1	<1	<1	80	ND
8	1/10/90		<20	<20	<20	<100	ND
8	1/10/90	MW8	<150	<150	<150	<750	ND

¹ micrograms per liter

² Not detected at concentrations above the reporting limits

Table 10
Heavy Metal Concentrations in Groundwater

Reference No.	5
	MW1 (7/6/89) ¹ (mg/l) ²

Antimony	<0.04
Arsenic	<0.088
Barium	0.6
Beryllium	<0.001
Cadmium	0.013
Chromium	0.064
Cobalt	0.021
Copper	0.04
Lead	0.063
Mercury	<0.2
Molybdenum	<0.04
Nickel	0.1
Selenium	0.2
Silver	0.022
Thallium	<0.088
Vanadium	0.06
Zinc	0.18

¹ Sample Date

² Milligrams per liter

Table 11
Nutrient Concentrations in Soil

	T4 - 8.5 (4/14/94)¹	T5 - 8.5 (4/14/94)	T7 - 13.5 (4/14/94)
Ammonia (ppm) ²	41	18	33
Nitrate (ppm)	10	7	6
Phosphorous (ppm)	160	14	19
Potassium (ppm)	269	115	46
pH	6.9	8.4	8.6
Redox (mV) ³	263.6	286.1	293.9
Spread plate count (cfu/gm) ⁴	6880	1060	51300
Pseudomonad count (cfu/gm)	3510	354	16000
Moisture content (%)	18.7	3.69	22.08

1 Sample Date

2 parts per million

3 millivolts

4 Colony forming units/gram

Table 12
Nutrient Concentrations in Grounwater

	MW-3 (4/21/94)¹	MW-8 (4/21/94)	MW-10 (4/21/94)
Ammonia (ppm) ²	0.65	14.15	12.18
Potassium (ppm)	5.6	28.07	17.84
Sodium (ppm)	50.7	134.2	72.4
Calcium (ppm)	233.6	108	84
Magnesium (ppm)	68.04	53.46	58.32
Iron (ppm)	9.55	9.8	7.2
Maganese (ppm)	4.11	0.71	0.77
Total Cations (meq/l) ³	20.453	17.749	13.788
Bicarbonate (ppm)	952	1332	1468
Carbonate (ppm)	<1	<1	<1
Chloride (ppm)	352	928	524
Nitrate (ppm)	1.33	4.43	2.22
Phosphate (ppm)	4.36	6.25	5.13
Sulfate (ppm)	36	17	10
Boron (ppm)	1.3	2.8	1.4
Total Anions (meq/l)	26.515	48.892	39.381
pH	7.1	7.5	7.7
Total Dissolved Solids (ppm)	1718.6	2624.7	2251.3
Electrical Conductivity (mnhos/cm) ⁴	3.02	5.12	3.76
Dissolved Oxygen (mg/l)	2.41	1.3	0.81
Redox (mV)	356.2	148.5	285.2
Heterotrophic plate count (cfu/ml) ⁵	850	11300	57000
Pseudomonad count (cfu/ml)	92	2900	43000

1 Sample Date

2 parts per million

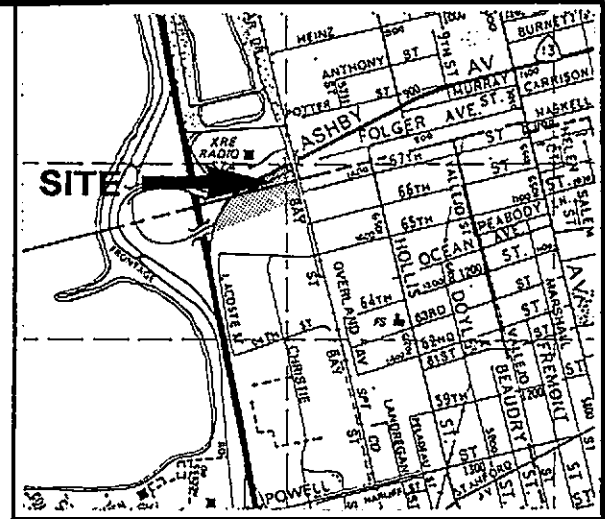
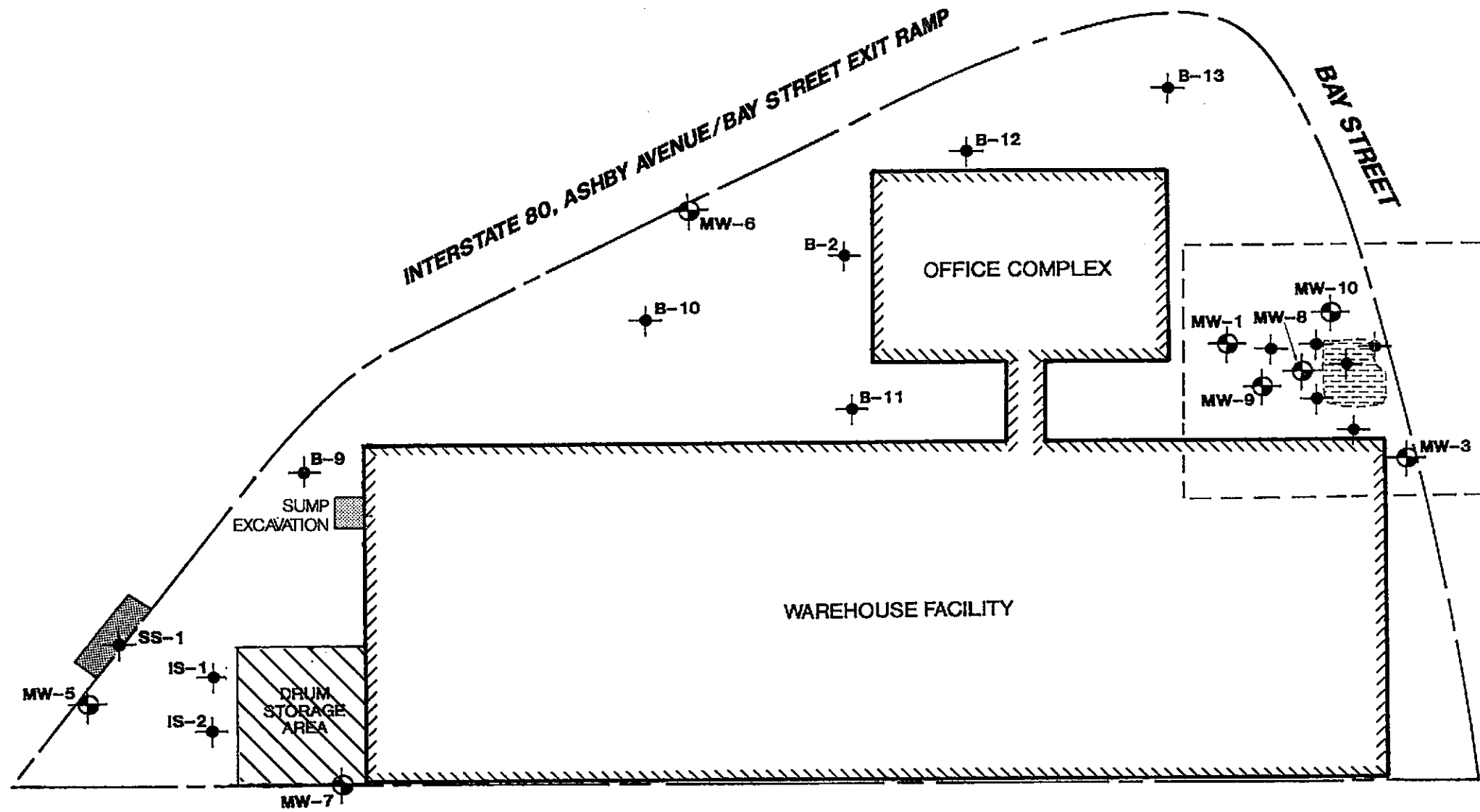
3 milliequivalents per liter

4 millimhos/centimeter

5 colony forming units/milliliter

Table 13
List of Documents Reviewed

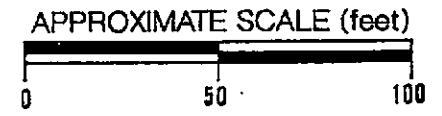
Reference No.	Date	Document	Company
1	7/10/89	Environmental Site Assessment and Subsurface Evaluation	L & W Environmental Services, Inc.
2	8/11/89	Preliminary Environmental Assessment and Soil Quality Investigation	Kaldveer Associates
3	8/21/89	Chain of Custody and Analytical Test Reports	L & W Environmental Services, Inc.
4	9/13/89	Analytical Test Report	Clayton Environmental Consultants,
5	9/26/89	Environmental Site Assessment - Phase 2 Subsurface Evaluation	L & W Environmental Services, Inc.
6	11/3/89	Final Report/Tank Removal	L & W Environmental Services, Inc.
7	1/30/90	Environmental Assessment Report	SCS Engineers
8	2/26/90	Soil Vapor Recovery and Groundwater Remediation Systems Report	SCS Engineers
9	1/7/91	Groundwater Analysis	SCS Engineers
10	12/9/91	Letter Report	PES Environmental
11	9/18/89 12/13/89	Tank Excavation Sample Analytical Test Reports	L & W Environmental Services, Inc.
12	6/14/93	Quarterly Groundwater Monitoring and Treatment System Decommissioning	Subsurface Consultants, Inc.
	9/15/93	Quarterly Groundwater Monitoring	
	1/8/94	Quarterly Groundwater Monitoring	
	4/5/94	Quarterly Groundwater Monitoring	
	5/16/94	Supplemental MIBK Contamination Assessment (Draft)	



VICINITY MAP

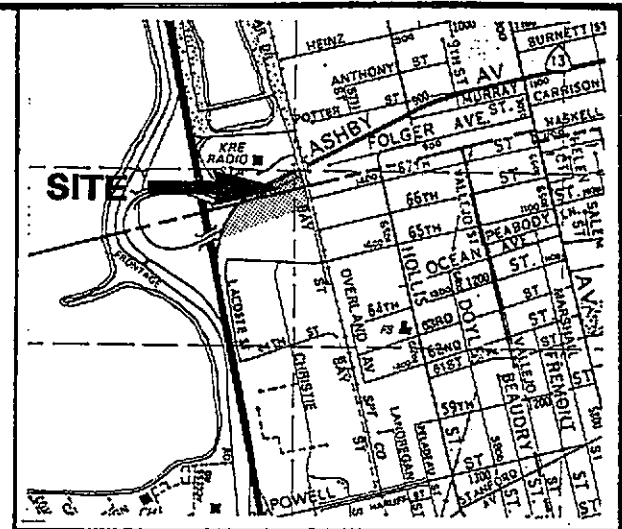
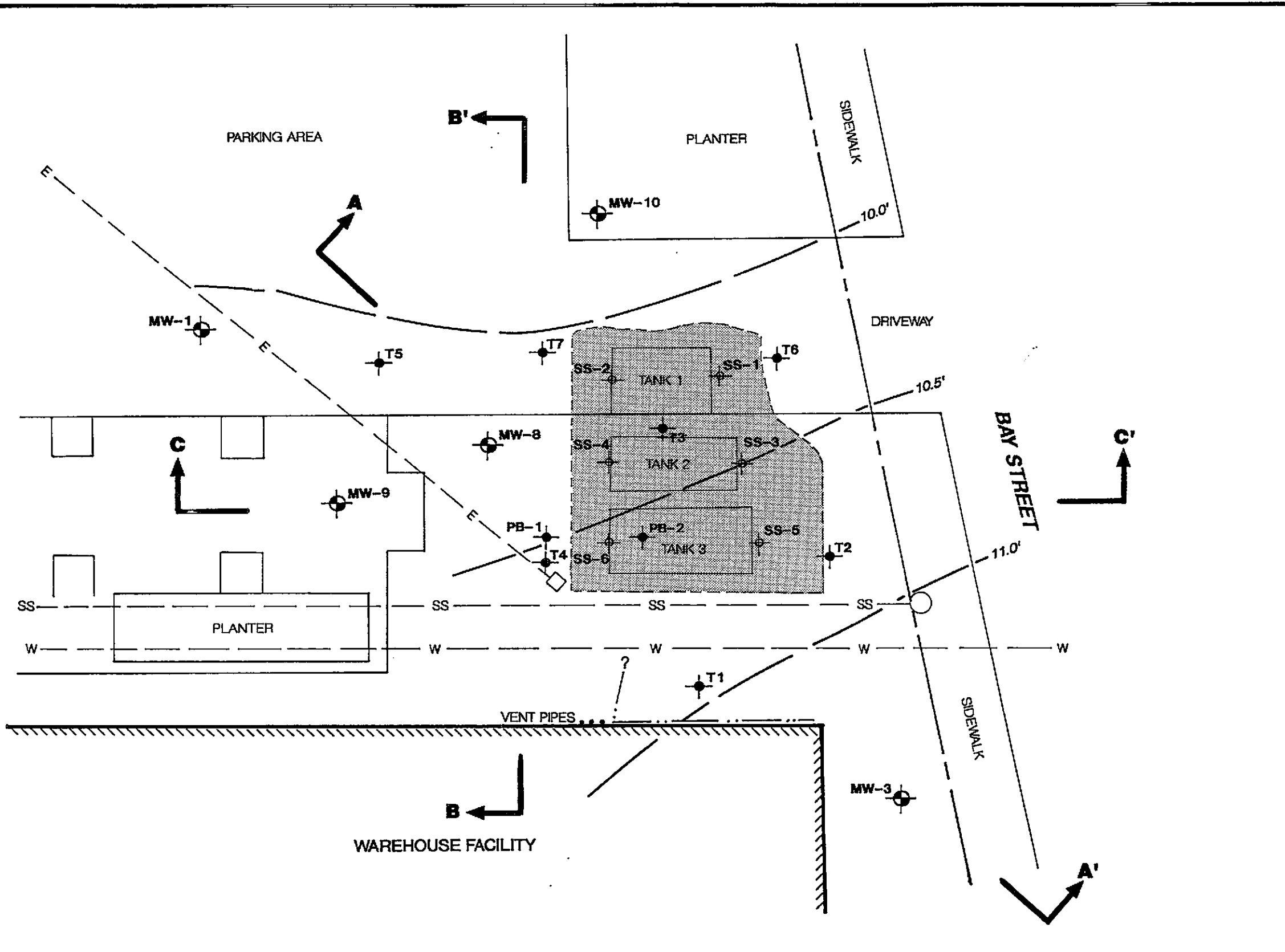
SEE PLATE 2
 (INCLUDES LOCATIONS OF SAMPLES/BORINGS
 SS-1 THROUGH SS-6, PB-1 AND 2
 AND T-1 THROUGH T-7)

	MONITORING WELL
	TEST BORING
	SOIL EXCAVATION
	TANK EXCAVATION
	PROPERTY LINE



SITE PLAN		
6707 BAY STREET -- EMERYVILLE, CA		
JOB NUMBER	DATE	APPROVED
820.001	4/27/94	1

Subsurface Consultants



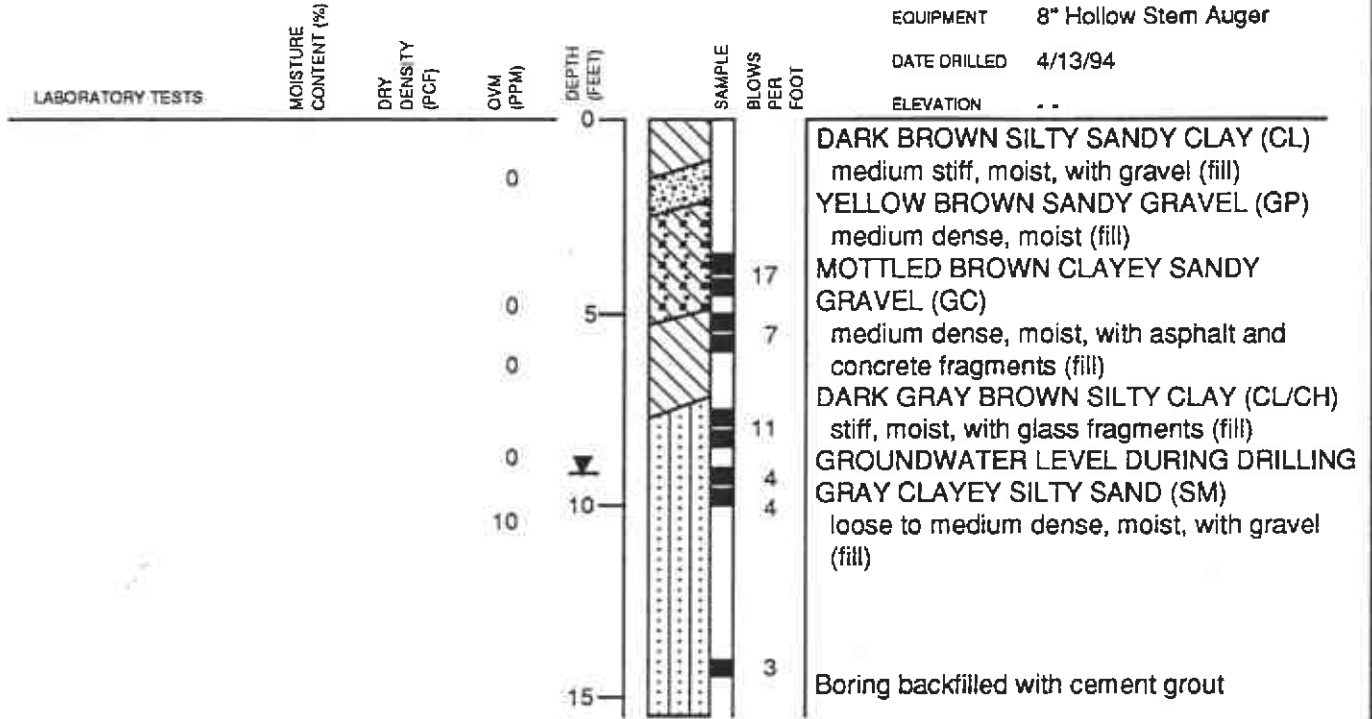
- MONITORING WELL
- TEST BORING
- CONFIRMATION SAMPLE FROM TANK EXCAVATION
- APPROXIMATE EXTENT OF PREVIOUS TANK EXCAVATION
- SS - SANITARY SEWER PIPELINE
- W - WATER LINE
- E - ELECTRICAL CONDUIT
- - - - PREVIOUS TANK PIPES (3)
- GROUNDWATER ELEVATION CONTOURS (FEET) 4/22/94



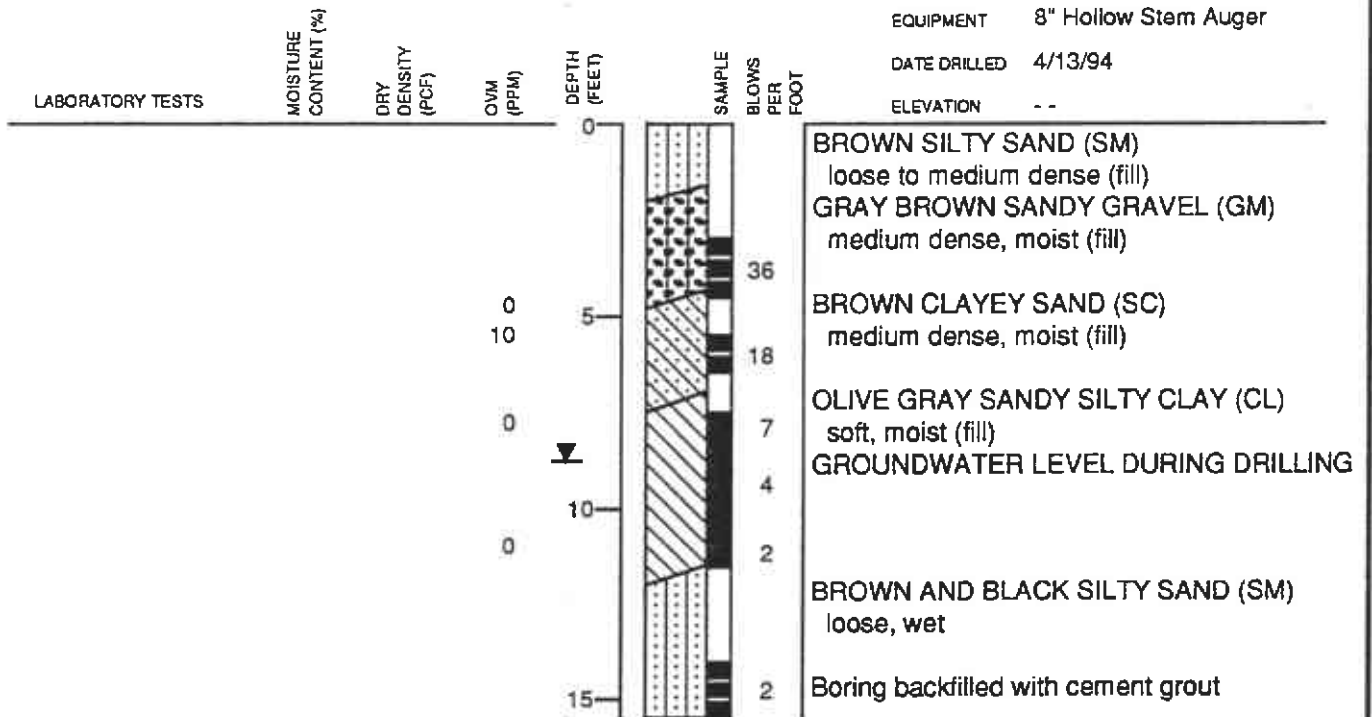
TANK AREA PLAN		
6707 BAY STREET - EMERYVILLE, CA		
JOB NUMBER 820.001	DATE 4/27/94	APPROVED
		2

Subsurface Consultants

LOG OF TEST BORING T 1



LOG OF TEST BORING T 2



Subsurface Consultants

6707 BAY STREET - EMERYVILLE, CA

PLATE

JOB NUMBER

DATE

APPROVED

820.001

4/27/94

3

LOG OF TEST BORING T 3

EQUIPMENT 8" Hollow Stem Auger

DATE DRILLED 4/13/94

ELEVATION --

LABORATORY TESTS

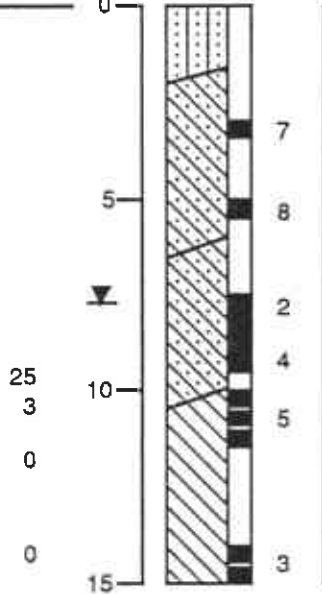
MOISTURE
CONTENT (%)

DRY
DENSITY
(PCF)

OVM
(PPM)

DEPTH
(FEET)

SAMPLE
BLOWS
PER
FOOT



BROWN SILTY SAND (SM)
loose, moist (fill)

BROWN CLAYEY SAND (SC)
medium dense, moist, with gravel and
concrete fragments and plastic (fill)
asphalt at 5 feet

BLACK CLAYEY SAND (SC)
loose, wet (fill)

GROUNDWATER LEVEL DURING DRILLING

MOTTLED GRAY SANDY SILTY CLAY (CL)
soft to medium stiff, moist, with organic
material

Boring backfilled with cement grout

LOG OF TEST BORING T 4

EQUIPMENT 8" Hollow Stem Auger

DATE DRILLED 4/14/94

ELEVATION --

LABORATORY TESTS

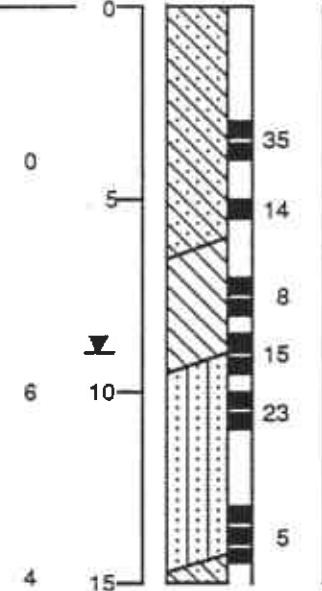
MOISTURE
CONTENT (%)

DRY
DENSITY
(PCF)

OVM
(PPM)

DEPTH
(FEET)

SAMPLE
BLOWS
PER
FOOT



BROWN CLAYEY SAND (SC)
medium dense, moist, with concrete
fragments and gravel (fill)

GRAY SILTY CLAY (CL)
medium stiff, moist, with sand (fill)

GROUNDWATER LEVEL DURING DRILLING

GRAY AND BROWN CLAYEY SILTY
SAND (SM)
medium dense, moist, with gravel, glass and
wood fragments (fill)

BLACK CLAYEY SAND (SC)
loose, wet (fill)

Boring backfilled with cement grout

Subsurface Consultants

6707 BAY STREET - EMERYVILLE, CA

JOB NUMBER

820.001

DATE

4/27/94

APPROVED

PLATE

4

LOG OF TEST BORING T 5

EQUIPMENT 8" Hollow Stem Auger

DATE DRILLED 4/14/94

ELEVATION --

LABORATORY TESTS

MOISTURE CONTENT (%)
 DRY DENSITY (PCF)
 OVM (PPM)
 DEPTH (FEET)

DEPTH (FEET)



SAMPLE BLOWS PER FOOT



ASPHALTIC CONCRETE - 3" thick
 BROWN SILTY SANDY GRAVEL (GM)
 medium dense, moist (fill)
 BROWN CLAYEY GRAVELLY SAND (SC)
 medium dense, moist (fill)
 GRAY SAND (SP)
 medium dense, moist
 GROUNDWATER LEVEL DURING DRILLING
 GRAY SANDY SILTY CLAY (CH)
 medium stiff, moist

Boring backfilled with cement grout

LOG OF TEST BORING T 6

EQUIPMENT 8" Hollow Stem Auger

DATE DRILLED 4/14/94

ELEVATION --

LABORATORY TESTS

MOISTURE CONTENT (%)
 DRY DENSITY (PCF)
 OVM (PPM)
 DEPTH (FEET)

DEPTH (FEET)



SAMPLE BLOWS PER FOOT



ASPHALTIC CONCRETE - 1" thick
 BROWN SILTY SANDY GRAVEL (GM)
 medium dense (fill)
 GRAY SANDY SILTY CLAY (CL)
 medium stiff, moist, with asphalt (fill)
 GRAY SANDY SILTY CLAY (CL)
 medium stiff, moist, with asphalt (fill)
 GROUNDWATER LEVEL DURING DRILLING
 concrete at 9 feet
 GRAY CLAYEY SILT (MH)
 medium stiff, moist

Boring backfilled with cement grout

Subsurface Consultants

6707 BAY STREET - EMERYVILLE, CA

PLATE

JOB NUMBER

DATE

APPROVED

820.001

4/27/94

5

LOG OF TEST BORING T 7

EQUIPMENT 8" Hollow Stem Auger

DATE DRILLED 4/14/94

ELEVATION --

LABORATORY TESTS

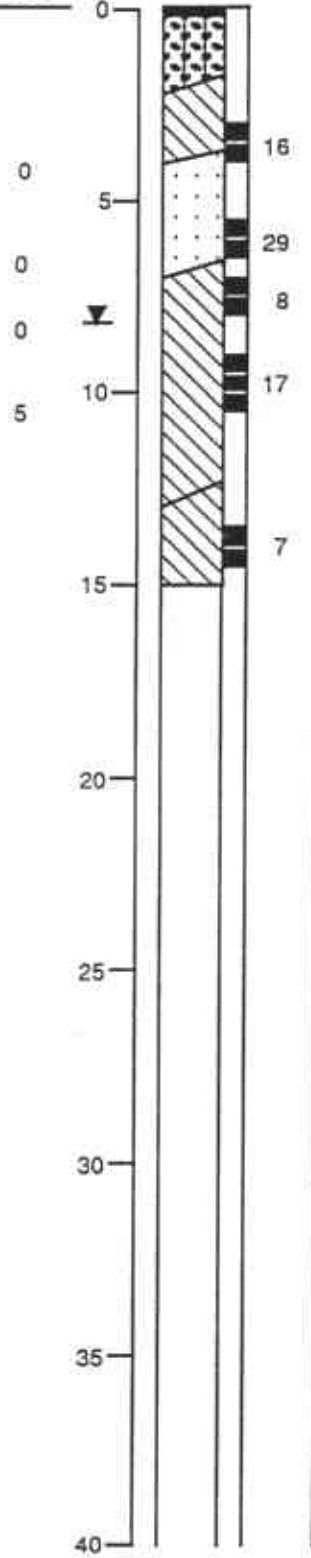
MOISTURE
CONTENT (%)

DRY
DENSITY
(PCF)

QVM
(PPM)

DEPTH
(FEET)

SAMPLE
BLOWS
PER
FOOT



ASPHALTIC CONCRETE - 3" thick
 BROWN SILTY SANDY GRAVEL (GM)
 medium dense, moist (fill)
 BROWN SANDY CLAY (CL)
 medium stiff, moist, with brick fragments (fill)
 GRAY SAND (SP)
 medium dense, moist (fill)
 DARK GRAY SANDY SILTY CLAY (CL)
 medium stiff, moist, with gravel (fill)
 GROUNDWATER LEVEL DURING DRILLING
 concrete rubble at 10 feet
 GRAY SILTY CLAY (CL)
 medium stiff, wet (fill)
 Boring backfilled with cement grout

Subsurface Consultants

6707 BAY STREET - EMERYVILLE, CA

PLATE

JOB NUMBER

DATE

APPROVED

820.001

4/27/94

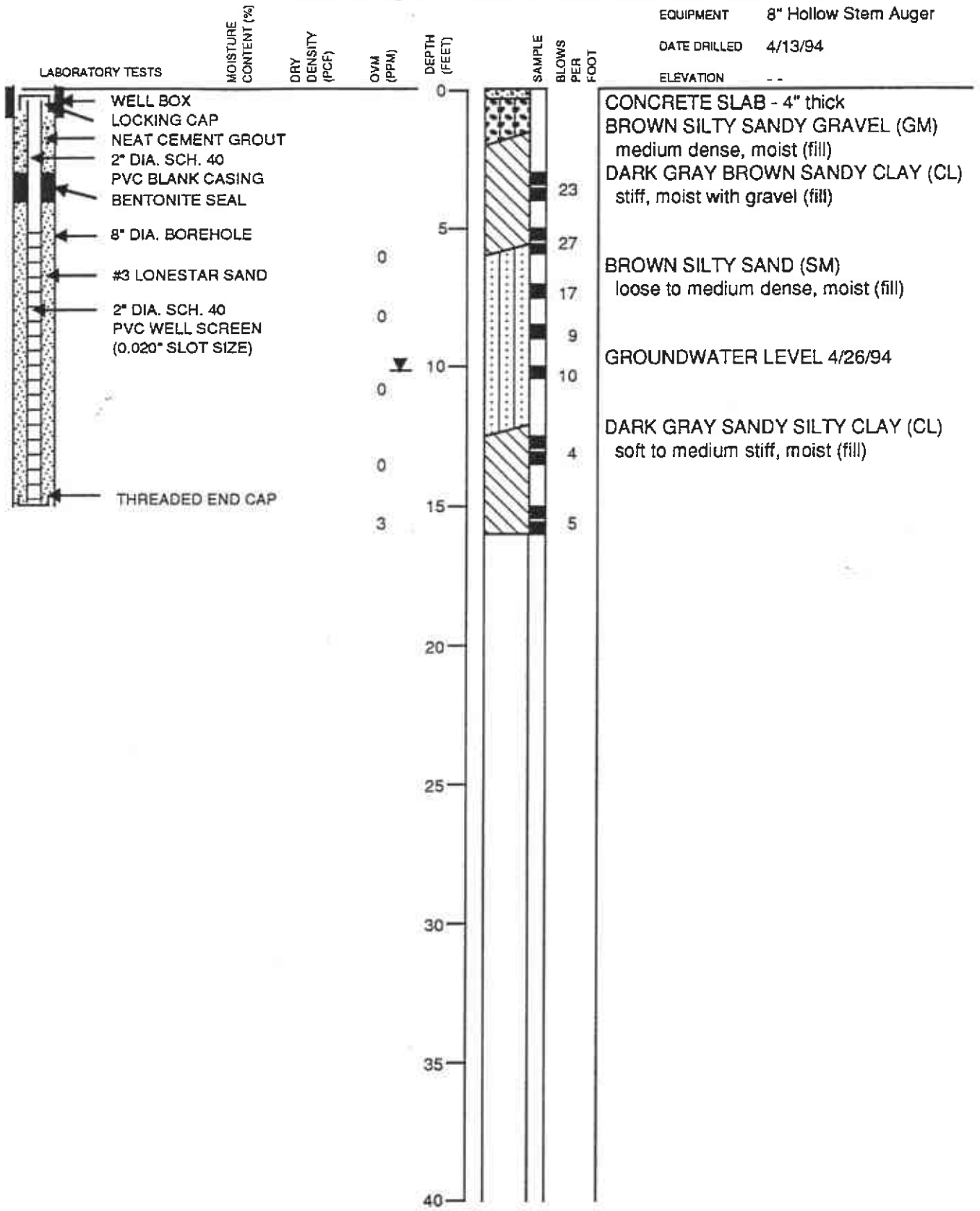
6

LOG OF TEST BORING MW-9

EQUIPMENT 8" Hollow Stem Auger

DATE DRILLED 4/13/94

ELEVATION --



Subsurface Consultants

6707 BAY STREET - EMERYVILLE, CA

PLATE

JOB NUMBER

DATE

APPROVED

820.001

4/27/94

7

LOG OF TEST BORING MW-10

EQUIPMENT 8" Hollow Stem Auger

DATE DRILLED 4/14/94

ELEVATION --

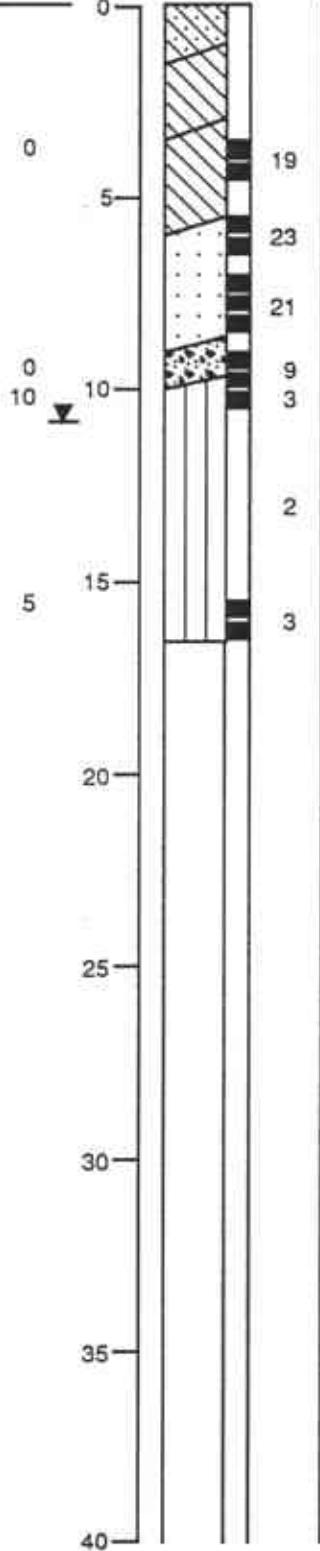
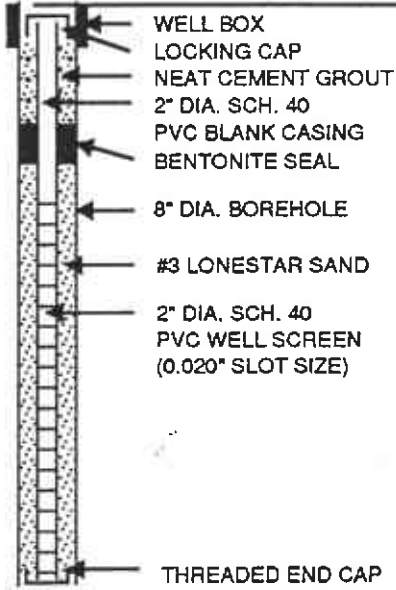
MOISTURE
CONTENT (%)

DRY
DENSITY
(PCF)

OVIM
(PPM)

DEPTH
(FEET)

SAMPLE
BLOWS
PER
FOOT



BROWN CLAYEY SAND (SC)
loose, moist (fill)

DARK BROWN SANDY CLAY (CL)
medium stiff, moist (fill)

DARK GRAY BROWN SANDY CLAY (CL)
stiff, moist (fill)

BROWN SAND (SP)
loose to medium dense, moist (fill)

CONCRETE RUBBLE at 9 feet

GROUNDWATER LEVEL 4/26/94

BLACK BROWN CLAYEY SANDY SILT (ML)
soft, wet (fill)
oily odor
organic debris and wood fragments at 14 feet

black oil sludge at 16 feet

Subsurface Consultants

6707 BAY STREET - EMERYVILLE, CA

PLATE

JOB NUMBER

DATE

APPROVED

820.001

4/27/94

8

GENERAL SOIL CATEGORIES			SYMBOLS	TYPICAL SOIL TYPES
COARSE GRAINED SOILS More than half is larger than No. 200 sieve	GRAVEL More than half coarse fraction is larger than No. 4 sieve size	Clean Gravel with little or no fines	GW	Well Graded Gravel, Gravel-Sand Mixtures
			GP	Poorly Graded Gravel, Gravel-Sand Mixtures
		Gravel with more than 12% fines	GM	Silty Gravel, Poorly Graded Gravel-Sand-Silt Mixtures
			GC	Clayey Gravel, Poorly Graded Gravel-Sand-Clay Mixtures
	SAND More than half coarse fraction is smaller than No. 4 sieve size	Clean Sand with little or no fines	SW	Well Graded Sand, Gravelly Sand
			SP	Poorly Graded Sand, Gravelly Sand
		Sand with more than 12% fines	SM	Silty Sand, Poorly Graded Sand-Silt Mixtures
			SC	Clayey Sand, Poorly Graded Sand-Clay Mixtures
FINE GRAINED SOILS More than half is smaller than No. 200 sieve	SILT AND CLAY Liquid Limit Less than 50%	ML	Inorganic Silt and Very Fine Sand, Rock Flour, Silty or Clayey Fine Sand, or Clayey Silt with Slight Plasticity	
		CL	Inorganic Clay of Low to Medium Plasticity, Gravelly Clay, Sandy Clay, Silty Clay, Lean Clay	
		OL	Organic Clay and Organic Silty Clay of Low Plasticity	
	SILT AND CLAY Liquid Limit Greater than 50%	MH	Inorganic Silt, Micaceous or Diatomaceous Fine Sandy or Silty Soils, Elastic Silt	
		CH	Inorganic Clay of High Plasticity, Fat Clay	
		OH	Organic Clay of Medium to High Plasticity, Organic Silt	
HIGHLY ORGANIC SOILS			PT	Peat and Other Highly Organic Soils

UNIFIED SOIL CLASSIFICATION SYSTEM

Subsurface Consultants

6707 BAY STREET - EMERYVILLE, CA

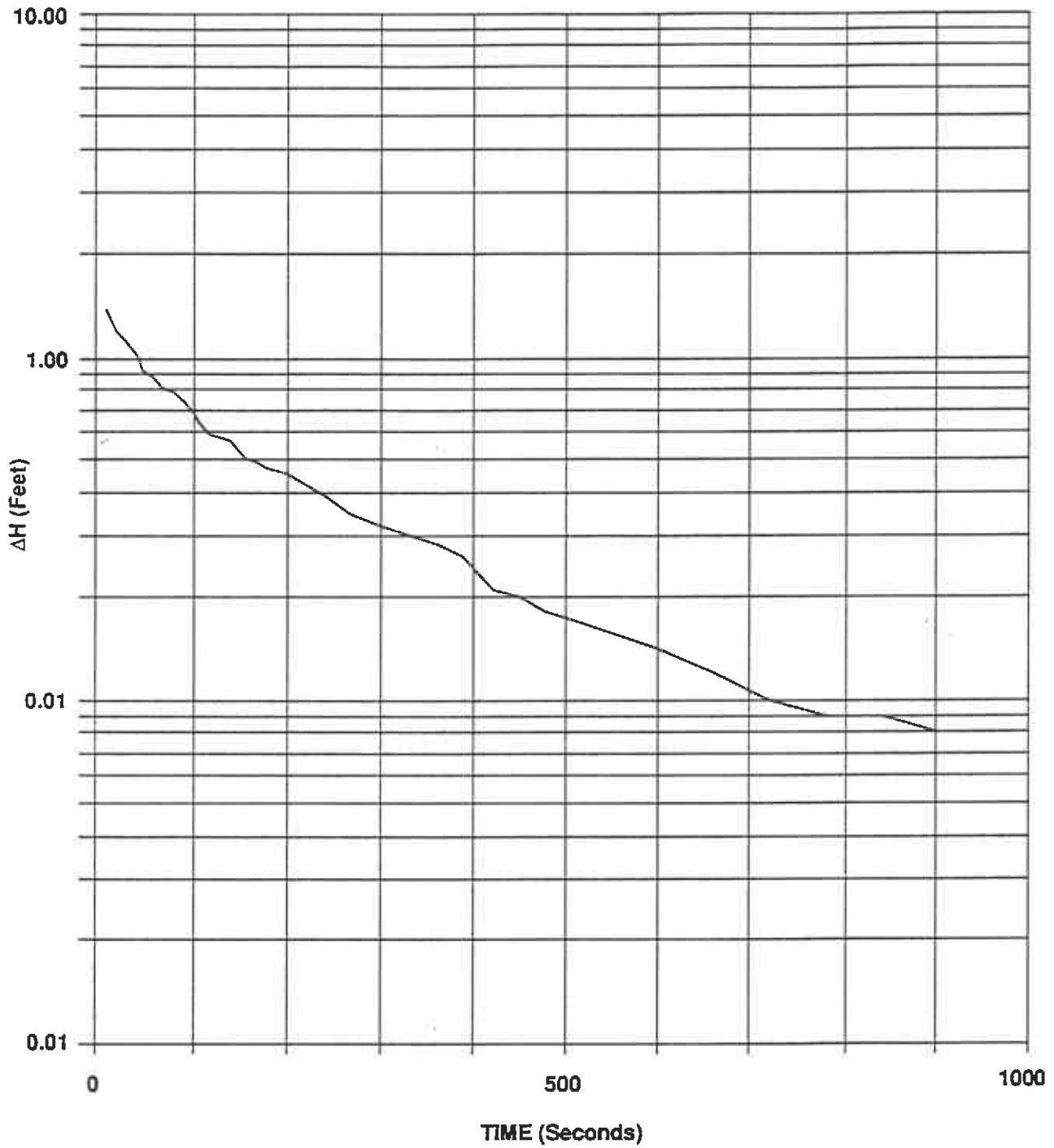
PLATE

JOB NUMBER
820.001

DATE
4/27/94

APPROVED

9



RISING HEAD TEST - MW 3

Subsurface Consultants

6707 BAY STREET - EMEYVILLE, CA

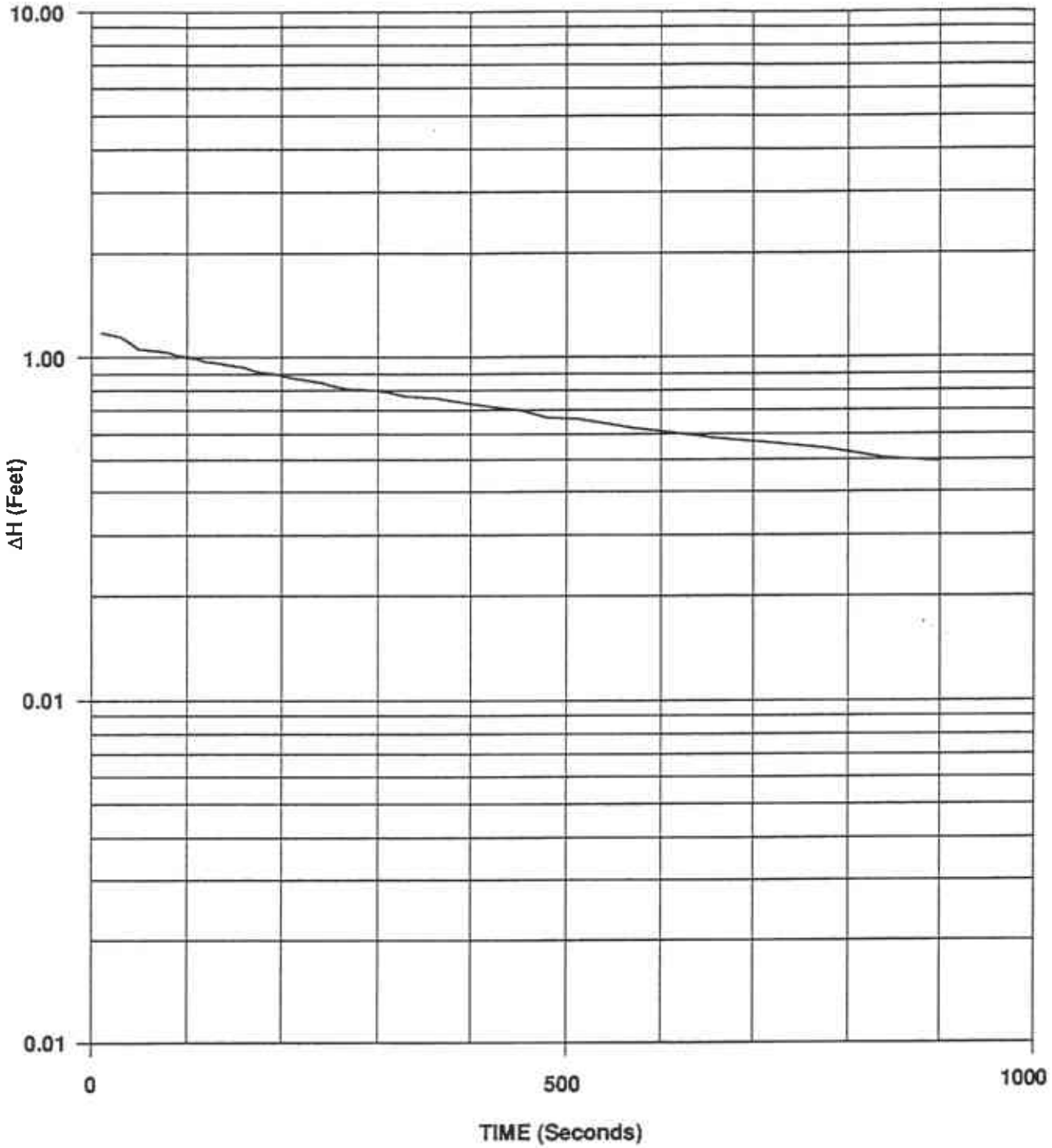
JOB NUMBER
820.001

DATE
5/10/94

APPROVED

PLATE

10



RISING HEAD TEST - MW 8

Subsurface Consultants

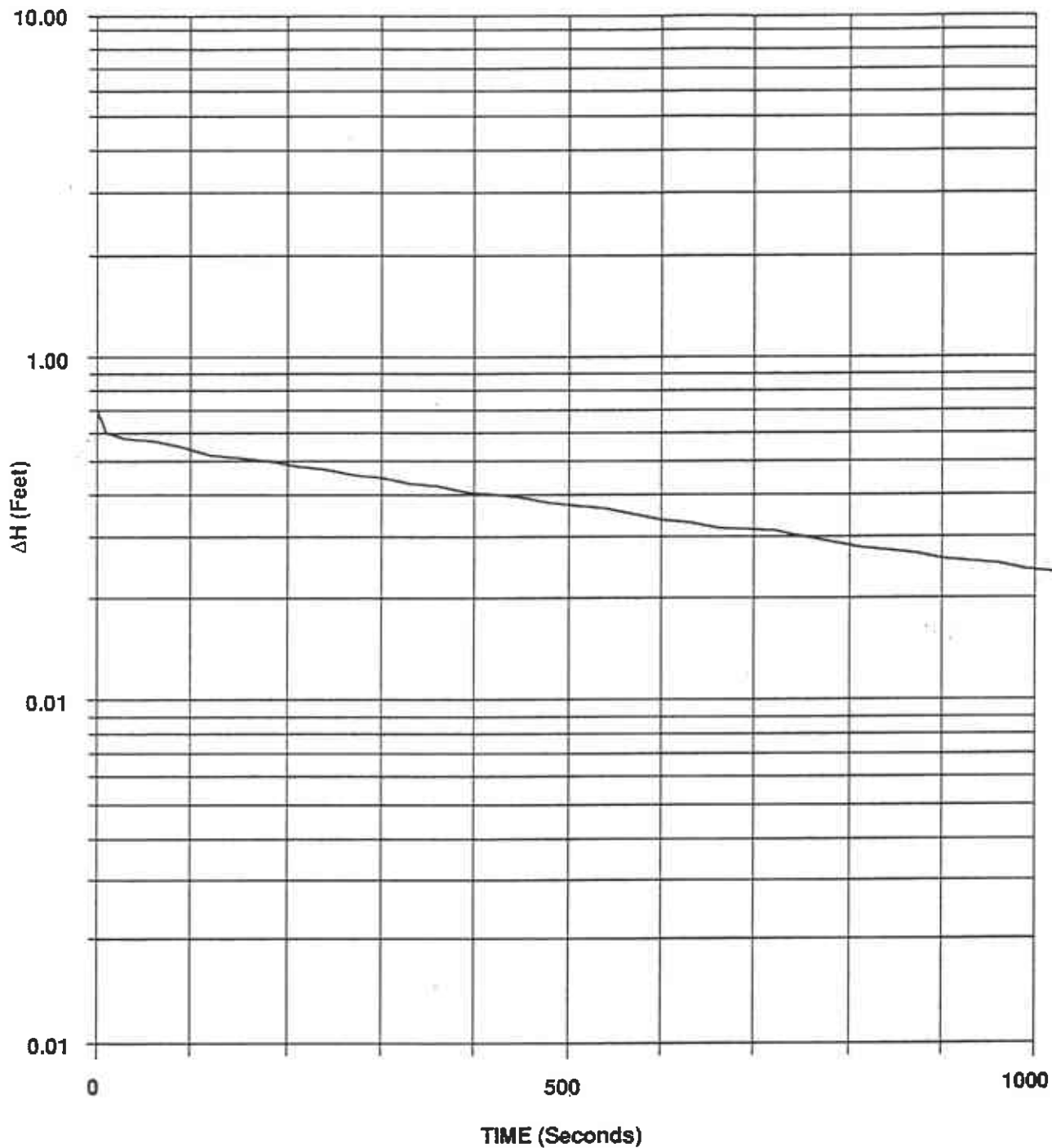
6707 BAY STREET - EMEYVILLE, CA

PLATE
11

JOB NUMBER
820.001

DATE
5/10/94

APPROVED



RISING HEAD TEST - MW 9

Subsurface Consultants

6707 BAY STREET - EMEYVILLE, CA

PLATE

JOB NUMBER

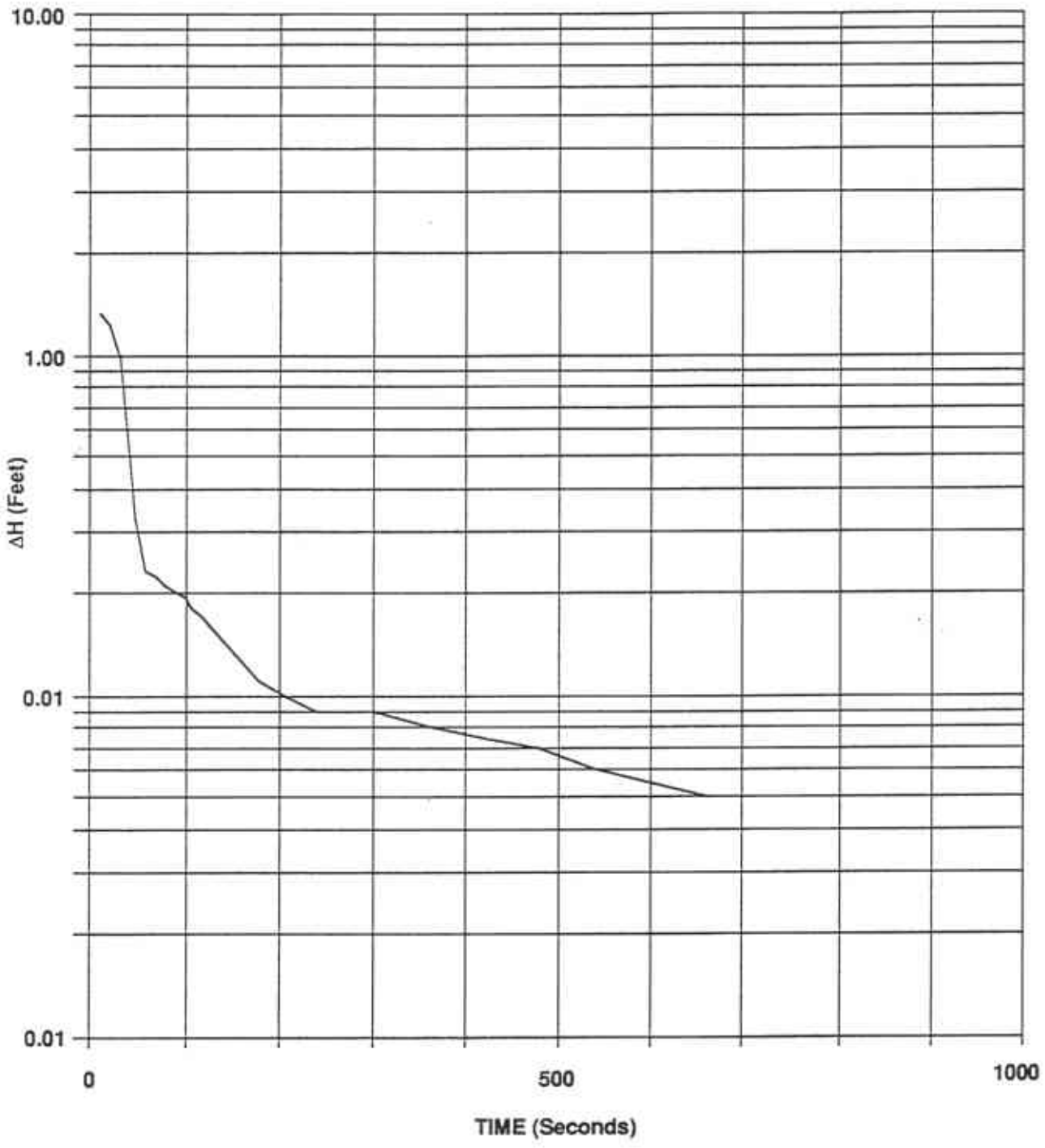
DATE

APPROVED

820.001

5/10/94

12



RISING HEAD TEST - MW 10

Subsurface Consultants

6707 BAY STREET - EMEYVILLE, CA

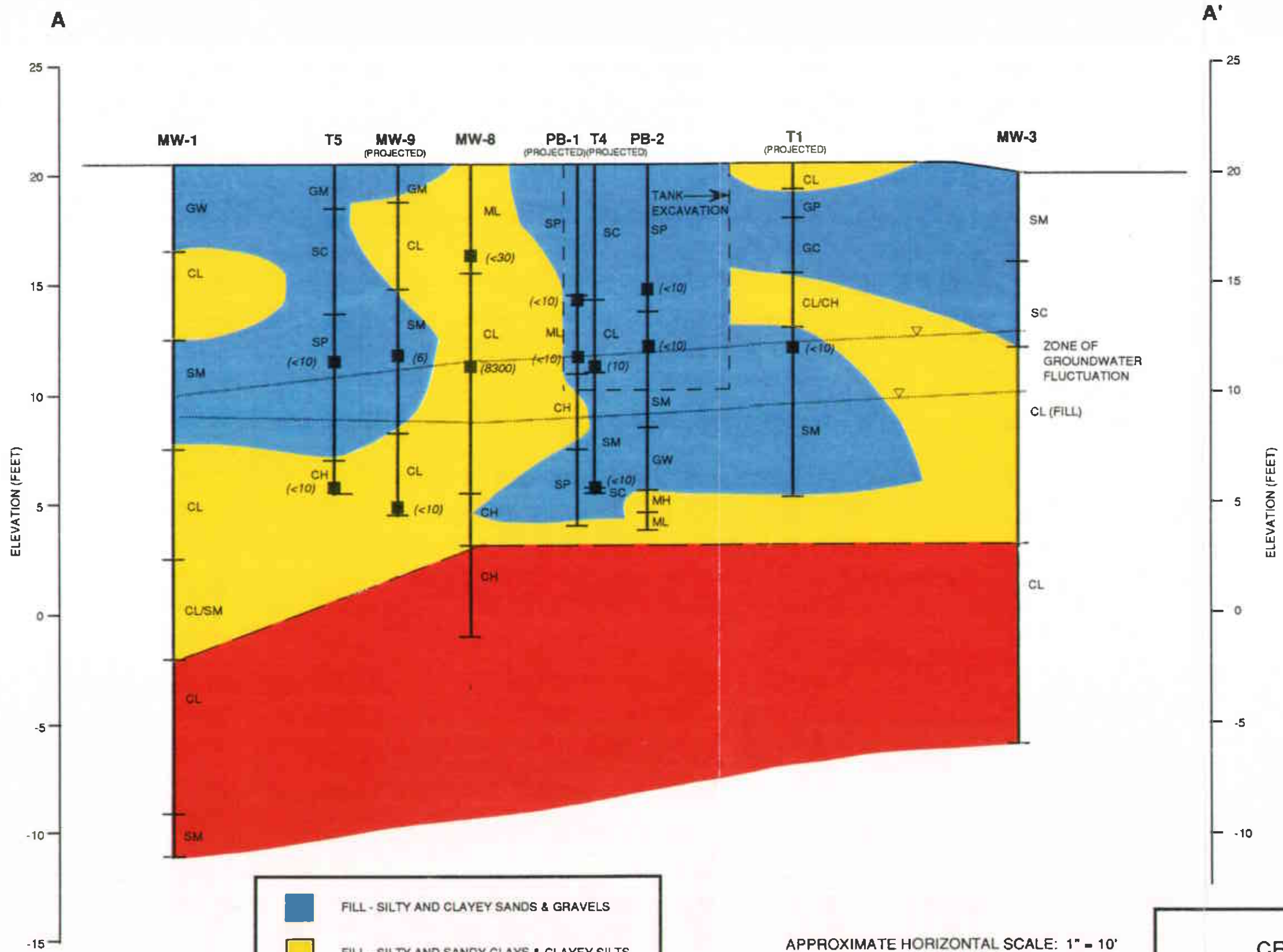
JOB NUMBER
820.001




DATE
5/10/94

APPROVED

PLATE

13



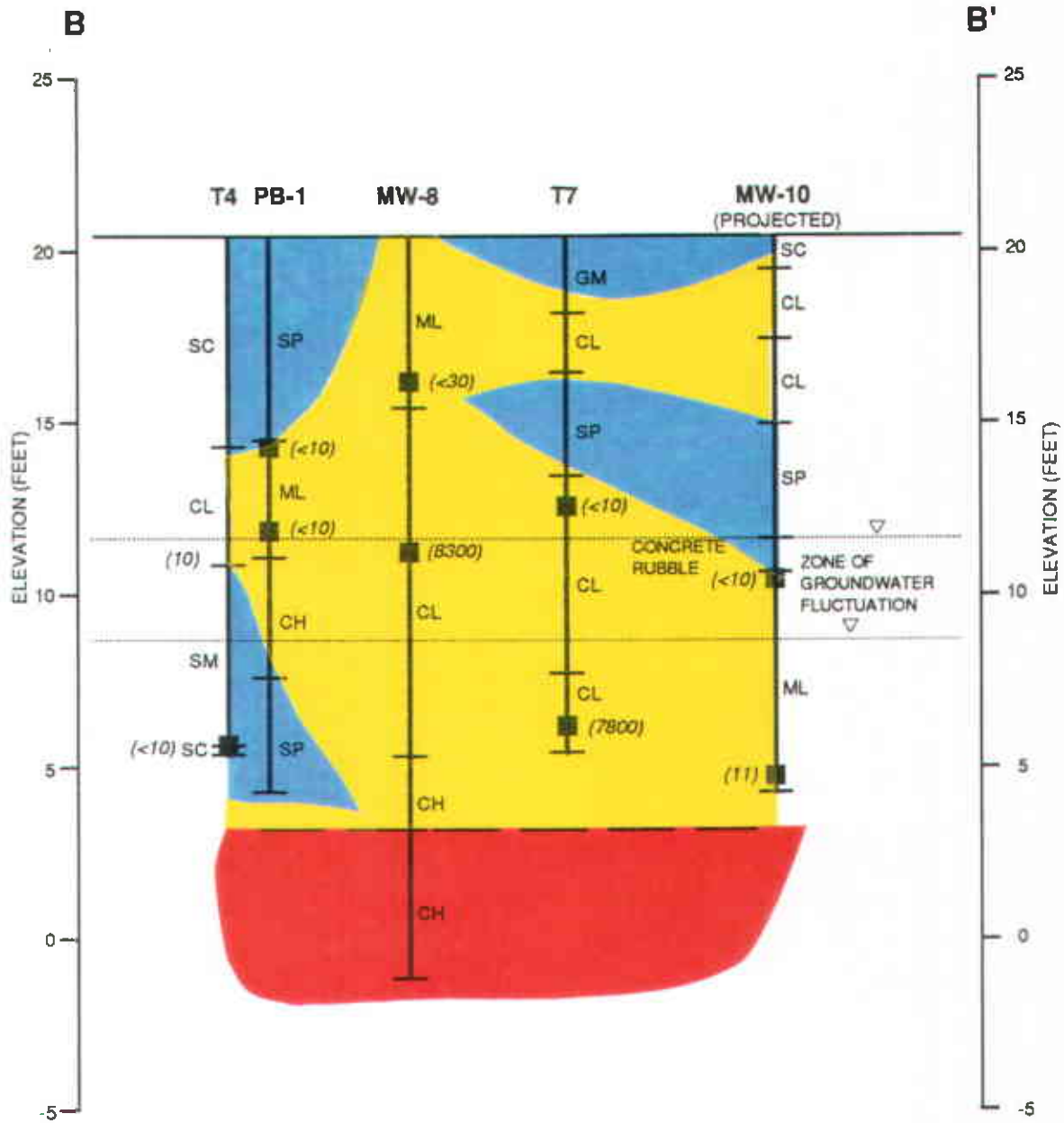
	FILL - SILTY AND CLAYEY SANDS & GRAVELS
	FILL - SILTY AND SANDY CLAYS & CLAYEY SILTS
	BAY AND MARSH DEPOSITS
(15)	MIBK CONCENTRATION IN SOIL (µg/kg)

APPROXIMATE HORIZONTAL SCALE: 1" = 10'
 APPROXIMATE VERTICAL SCALE: 1" = 5'

CROSS SECTION A - A'		
6707 BAY STREET - EMERYVILLE, CA		
JOB NUMBER 820.001	DATE 5/6/94	APPROVED
		14

ELEVATION REFERENCE: MSL

Subsurface Consultants



- FILL - SILTY AND CLAYEY SANDS & GRAVELS
- FILL - SILTY AND SANDY CLAYS & CLAYEY SILTS
- BAY AND MARSH DEPOSITS
- (20) MIBK CONCENTRATION IN SOIL ($\mu\text{g}/\text{kg}$)

APPROXIMATE HORIZONTAL SCALE: 1" = 10'
 APPROXIMATE VERTICAL SCALE: 1" = 5'

CROSS SECTION B-B'

ELEVATION REFERENCE: MSL

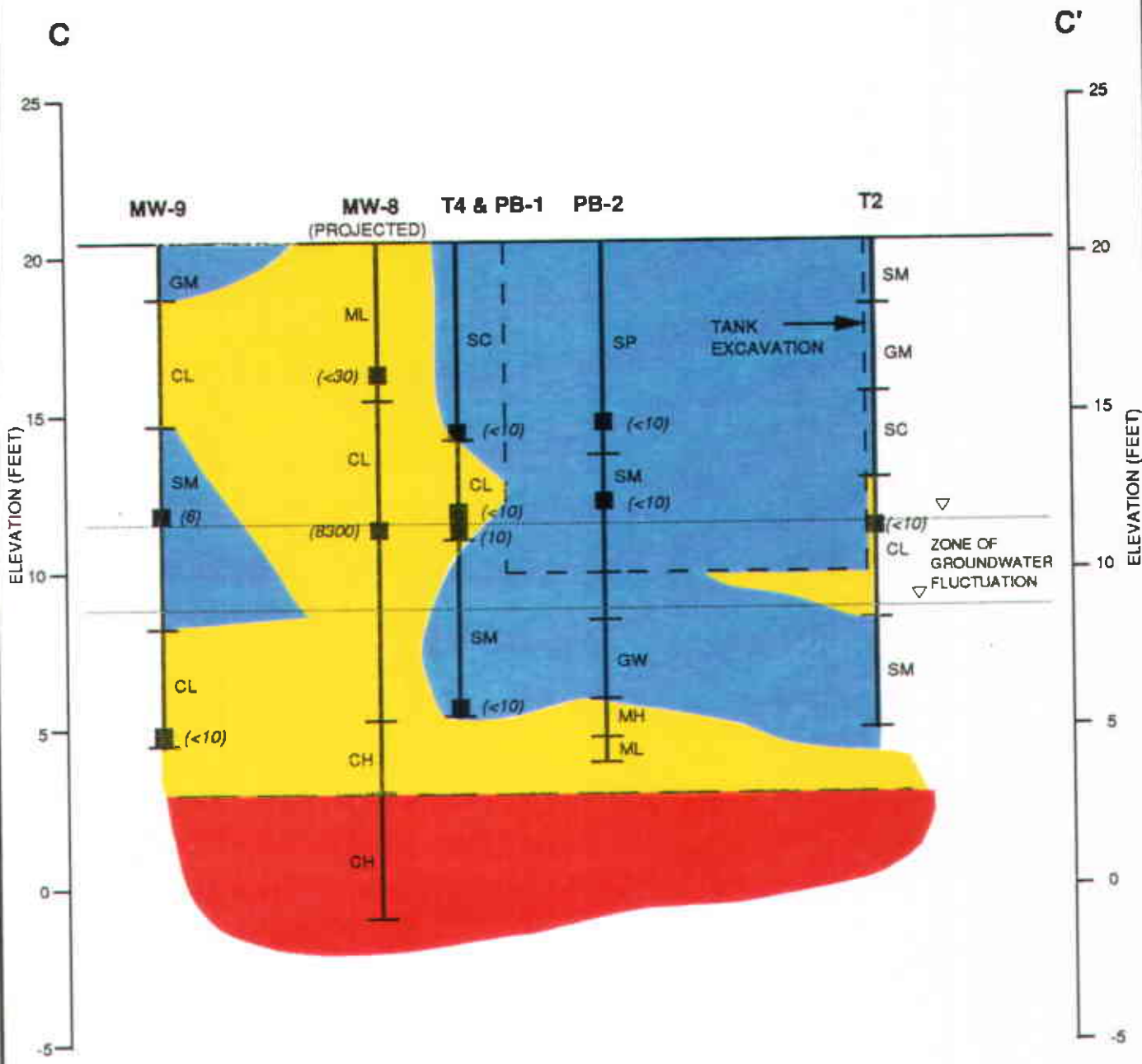
Subsurface Consultants

6707 BAY STREET - EMERYVILLE, CA

PLATE

JOB NUMBER	DATE	APPROVED
820.001	5/6/94	

15



	FILL - SILTY AND CLAYEY SANDS & GRAVELS
	FILL - SILTY AND SANDY CLAYS & CLAYEY SILTS
	BAY AND MARSH DEPOSITS
(20)	MIBK CONCENTRATION IN SOIL (µg/kg)

APPROXIMATE HORIZONTAL SCALE: 1" = 10'
 APPROXIMATE VERTICAL SCALE: 1" = 5'

CROSS SECTION C - C'

ELEVATION REFERENCE: MSL

Subsurface Consultants

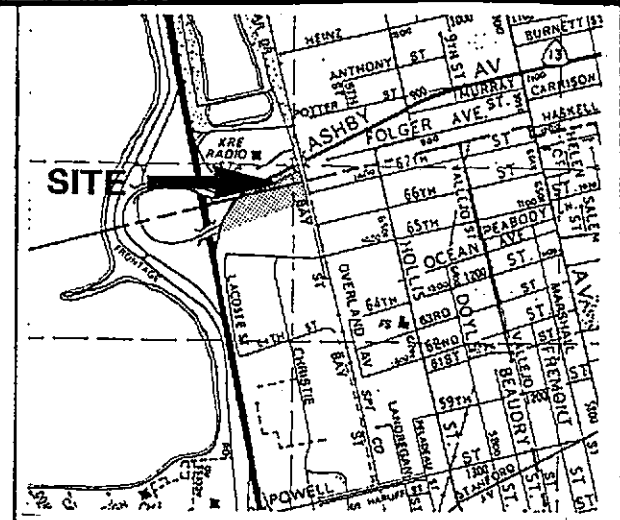
6707 BAY STREET - EMERYVILLE, CA

JOB NUMBER
820.001

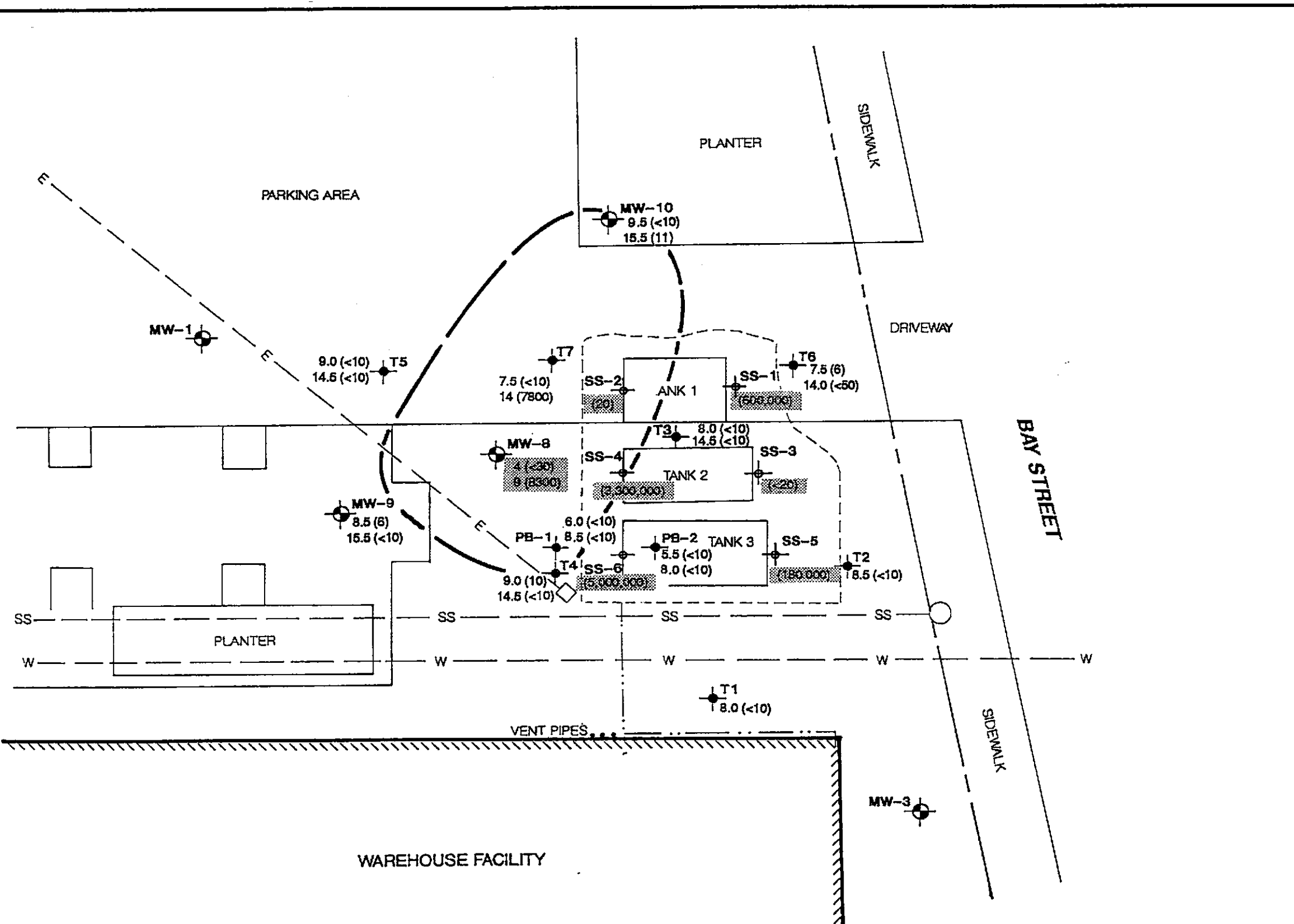
DATE
5/6/94

APPROVED


PLATE
16



VICINITY MAP

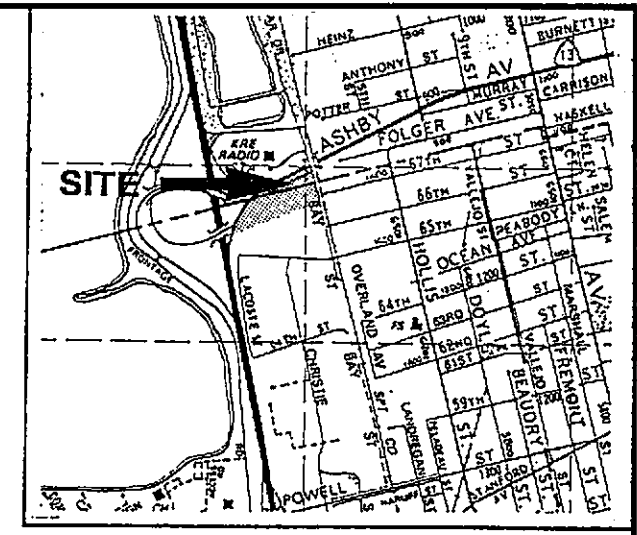
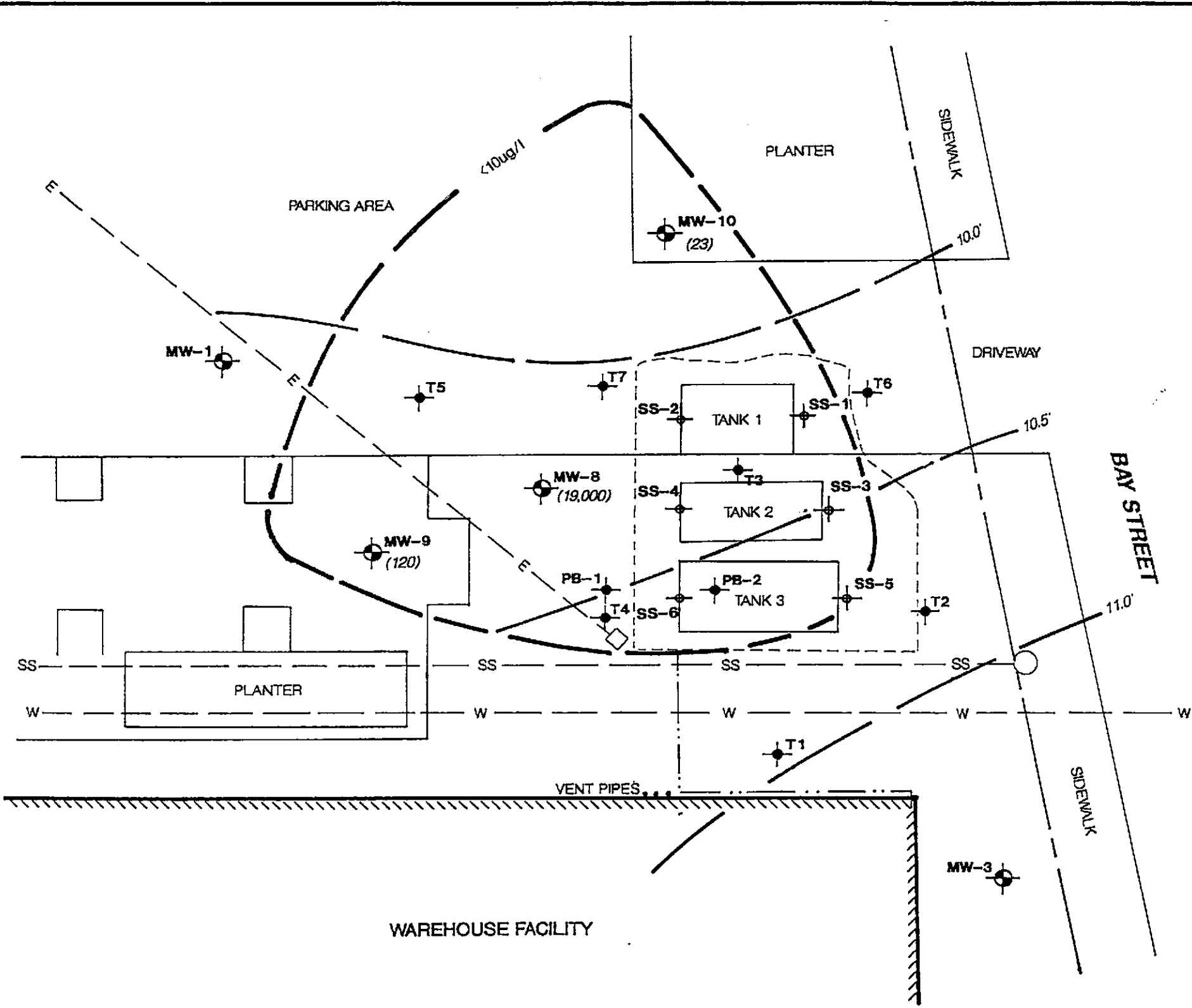


- MONITORING WELL
- TEST BORING
- PREVIOUS TANK EXCAVATION
- SS - SANITARY SEWER PIPELINE
- W - WATER LINE
- E - ELECTRICAL CONDUIT
- PREVIOUS TANK PIPES (3)
- CONFIRMATION SAMPLE FROM TANK EXCAVATION
- ESTIMATED 10 (µg/kg) ISOCONCENTRATION CONTOUR FOR MIBK
- MIBK CONCENTRATION IN SOIL PRIOR TO REMEDIATION (µg/kg)
- MIBK CONCENTRATION IN SOIL FOLLOWING REMEDIATION (µg/kg)
- SAMPLE DEPTH (feet)



MIBK CONCENTRATIONS IN SOIL

6707 BAY STREET - EMERYVILLE, CA		PLATE
Subsurface Consultants	JOB NUMBER 820.001	DATE 4/27/94
	APPROVED	17



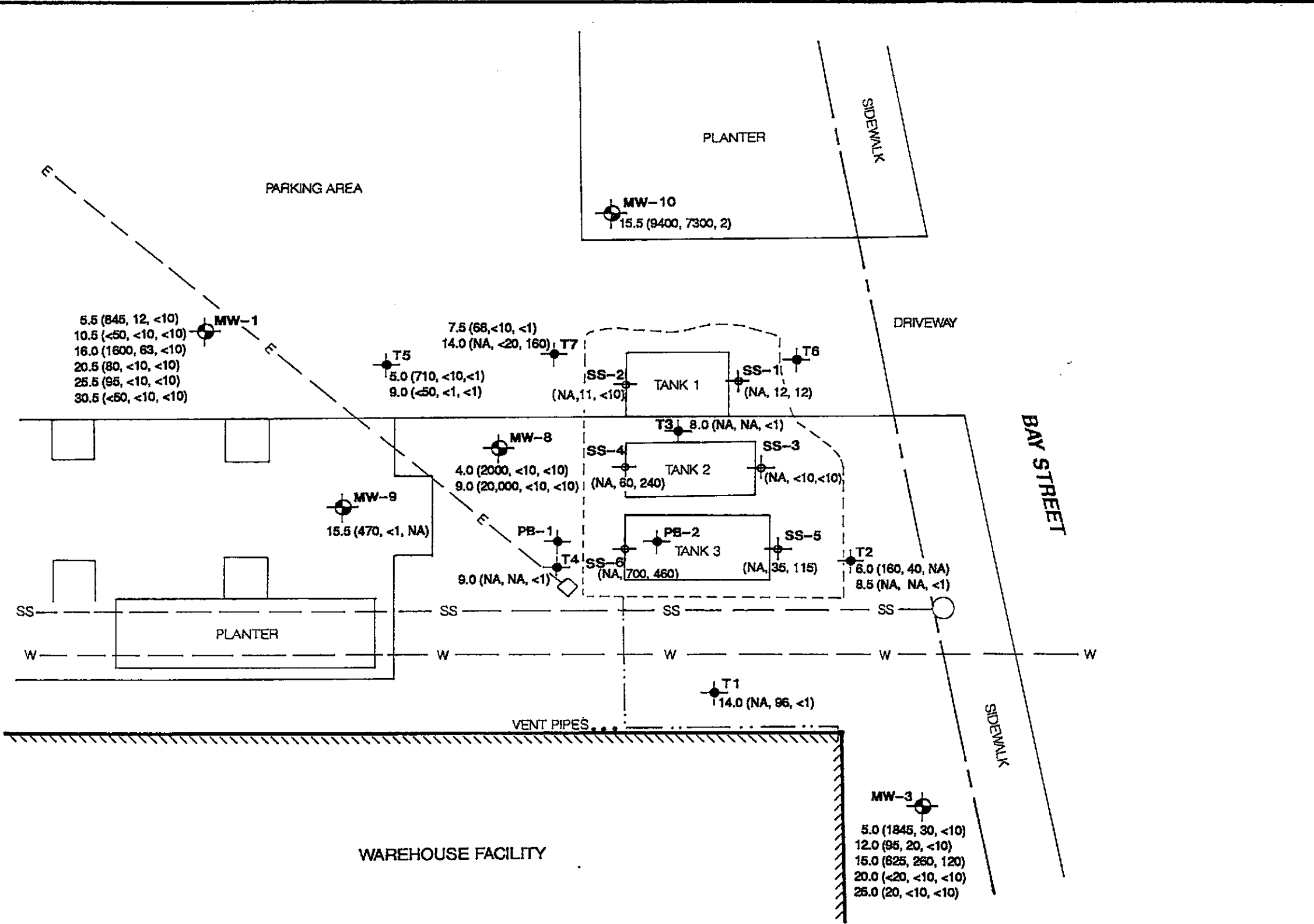
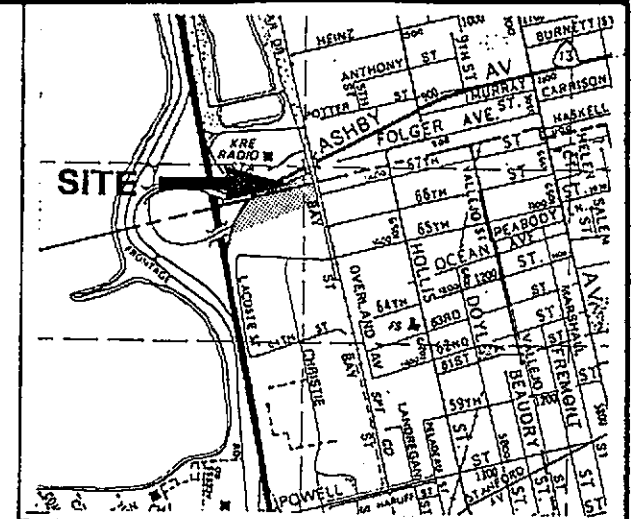
LEGEND

- MONITORING WELL
- TEST BORING
- PREVIOUS TANK EXCAVATION
- SS - SANITARY SEWER PIPELINE
- W - WATER LINE
- E - ELECTRICAL CONDUIT
- PREVIOUS TANK PIPES (3)
- CONFIRMATION SAMPLE FROM TANK EXCAVATION
- GROUNDWATER ELEVATION CONTOURS (FEET) 4/22/94
- ESTIMATED <10ug/l ISOCONCENTRATION CONTOUR FOR MIBK
- (100) MIBK CONCENTRATION IN GROUNDWATER 4/21/94.



MIBK CONCENTRATIONS IN GROUNDWATER

Subsurface Consultants	6707 BAY STREET - EMERYVILLE, CA		PLATE
	JOB NUMBER 820.001	DATE 4/27/94	APPROVED 18

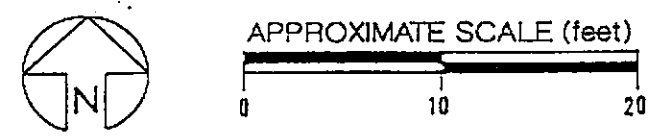


LEGEND

- MONITORING WELL
- TEST BORING
- PREVIOUS TANK EXCAVATION
- SS - SANITARY SEWER PIPELINE
- W - WATER LINE
- E - ELECTRICAL CONDUIT
- PREVIOUS TANK PIPES (3)
- CONFIRMATION SAMPLE FROM TANK EXCAVATION

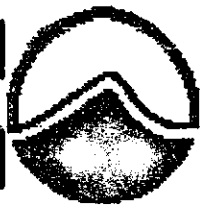
CONCENTRATION DATA

- 20.0 (50, 70, 90)
- TOTAL VOLATILE HYDROCARBON CONCENTRATIONS IN SOIL (mg/kg)
- TOTAL EXTRACTABLE HYDROCARBON CONCENTRATIONS IN SOIL (mg/kg)
- OIL & GREASE CONCENTRATIONS IN SOIL (mg/kg)
- SAMPLE DEPTH (FEET)
- NA = NOT ANALYZED



PETROLEUM HYDROCARBON CONCENTRATIONS IN SOIL		
6707 BAY STREET - EMERYVILLE, CA		
JOB NUMBER 820.001	DATE 4/27/94	APPROVED
		19

Subsurface Consultants



E T S

1343 Redwood Way
Petaluma, CA 94954

(707) 795-9605 & FAX 795-9384

*Environmental
Technical
Services*

**Soil, Water & Air
Testing & Monitoring
Analytical Labs
Technical Support**

Serving people and the environment so that both benefit.

COMPANY: Subsurface Consultants, 171 12th Street, Suite 201, Oakland, CA 94607			ANALYST(S)	SUPERVISOR
ATTN: Mark Kawakami			C. Bennett	S. Forbes
SITE LOCATION: Bay Street	JOB #: 820.001	DATE COLLECTED	DATE RECEIVED	DATE of COMPLETION
PROJECT NAME: 6707 Bay Street		4/14/94	4/14/94	4/29/94
			J. Causey	G.S. Conrad-PhD

LAB SAMPLE NUMBER	SAMPLE ID	SOURCE of SOIL/ SEDIMENT	AMMONIA NH3-N ppm	NITRATE NO3-N ppm	PHOSPHOROUS PO4-P ppm	POTASSIUM K ppm	pH -log[H+]	REDOX (oxld-red) milli Volt
94-04-0133	T4	Subsoil @ 8.5'	41	10	160	269	6.9	+263.6 mV
94-04-0134	T5	Subsoil @ 8.5'	18	7	14	115	8.4	+286.1 mV

LAB SAMPLE NUMBER	SAMPLE ID	SOURCE of SOIL/ SEDIMENT	SPREAD PLATE COUNT cfu/gm	PSEUDOMONAD COUNT cfu/gm	MOISTURE CONTENT %
94-04-0133	T4	Subsoil @ 8.5'	6.88 x 10E3	3.51 x 10E3	18.70
94-04-0134	T5	Subsoil @ 8.5'	1.06 x 10E3	3.54 x 10E2	3.69

COMMENTS

Nutrient levels are actually somewhat elevated as compared to typical subsurface soils suggesting

some sort of nutrient influx. Still, with the possible exception of P in T4 (which is already fairly

high), more N & P would be advantageous. The equivalent of 50-100 ppm more (w/some N as NO3

& some as NH3) would suffice. Potassium levels are fine in both soils. Redox values for these soils

indicate they are more or less in the middle of the "somewhat" or "moderately reduced" range (100

-400 mV). This is an acceptable range since there is some oxygen tension present, yet all of the

facultative aerobes and tolerant anaerobes are able to function as well. In addition, right now these

soils appear to meet a critical minimum in that they are safely above +225 mV which is necessary

for effective denitrification (i.e., pseudomonad activity). And in T4 they comprise about 50% of

the total while in T5 they are at 33%. However, also note that total microbial counts are not very

high in these soils which may be fairly consistent with their sandy texture. In fact, while the T4

soil seems to be a silty sand with modest clay, T5 appears to be >90% sand. Thus, due to low total

counts it would be prudent to stimulate increased microbial activity w/ nutrients, some O2, etc.

NOTES: Nutrient methods follow the NCR Manual (UC Davis/DANR), c 1998, and/or Recommended Soil & Plant Tissue Ref. Meth., c 1993 (UC Davis/DANR) as follows: NH3 & NO3 - aqueous or KCL extraction, spectrophotometric detection w/ Cd & salicylate; PO4 - HCO3 or acid-F extraction, spectrophotometric detection w/ ascorbate/molybdate; K - alkaline or acid extraction, turbidimetric detection w/ DPH; and pH on 2:1 mixture with probe & ISE meter. Methods of Soil Analysis, Part 2 - Chem. & Micro. Prop., 2nd ed., c 1982, as follows: denitrifiers by 47-3.1, an MPN method.



ETS

1343 Redwood Way

Petaluma, CA 94954

(707) 795-9605 & FAX 795-9384

Environmental
Technical
Services

Soil, Water & Air
Testing & Monitoring
Analytical Labs
Technical Support

Serving people and the environment so that both benefit.

COMPANY: Subsurface Consultants, 171 12th Street, Suite 201, Oakland, CA 94607	ANALYST(S) C. Bennett	SUPERVISOR S. Forbes
ATTN: Mark Kawakami	DATE COLLECTED 5/3/94	DATE RECEIVED 5/3/94
SITE LOCATION: Bay Street	JOB #: 820.001	DATE of COMPLETION 5/13/94
PROJECT NAME: 6707 Bay Street		MICRO J. Causey
		LAB DIRECTOR G.S. Conrad PhD

LAB SAMPLE NUMBER	SAMPLE ID	SOURCE of SOIL/ SEDIMENT	AMMONIA NH3-N ppm	NITRATE NO3-N ppm	PHOSPHOROUS PO4-P ppm	POTASSIUM K ppm	pH -log[H+]	SOLUBLE SALTS mmhos/cm
4-05-0009	T7	Subsoil @ 13.5	33	6	19	46	8.6	0.99

LAB SAMPLE NUMBER	SAMPLE ID	SOURCE of SOIL/ SEDIMENT	SPREAD PLATE COUNT cfu/gm	PSEUDOMONAD COUNT MPN/gm	REDOX (oxid-red) millivolt	MOISTURE CONTENT %
4-05-0009	T7	Subsoil @ 13.5	5.13 x 10E4	1.60 x 10E4	+293.9 mV	22.08

 ##### COMMENTS #####
 #####
 #####
 ##### Nutrient levels are generally low and should be improved along the lines of what was suggested in the last soil report. Both nitrate and phosphorous are fairly critical in this case. Potassium is more or less borderline/marginal (i.e., in the 30-50 ppm range); thus it may be helpful to add some. While salinity is well within tolerable limits for microbes, pH is definitely more alkaline than is preferable. You will want to amend the soil with the appropriate conditioner to bring the pH down to at least below eight; and better yet closer to seven. This soil sample has a heavier texture (more silt and clay) than either of the previous two (T4 & T5), and this is reflected in the spread plate count which is substantially higher than in those previous samples. The relatively high pseudomonad percentages suggest that this is an "older" site, i.e., that contamination has existed for some time and selected for tolerant forms. Still, even for subsoil this count is not very high and suggests a relatively slow rate of bioremediation. Again, to get the rate up significantly considerable microbial stimulation would be necessary. #####
 #####
 #####

NOTES: Nutrient methods follow the NCR Manual (UC Davis/DANR), c 1988, and/or Recommended Soil & Plant Tissue Ref. Meth., c 1993 (UC Davis/DANR) as follows: NH3 & NO3 - aqueous or KCL extraction, photometric detection w/ Cd & salicylate; PO4 - HCO3 or acid-F extraction, photometric detection w/ ascorbate/molybdate; K - alkaline or acid extraction, turbidimetric detection w/ TPB; pH and salts on 2:1 mixture with probe/ISE & conductivity meters. Methods of Soil Analysis, Pt. 2, - Chem. & Micro. Prop., 2nd ed., c 1982, as follows: denitrifiers by 47-3.1, an MPN method.



ETS

1343 Redwood Way, Petaluma, CA 94954

(707) 795-9605/FAX 795-9384

Environmental
Technical
Services

Soil, Water & Air
Testing & Monitoring
Analytical Labs
Technical Support

Serving people and the environment so that both benefit.

COMPANY: Subsurface Consultants, 171 12th Street, Suite 201, Oakland, CA 94607

ATTN: Mark Kawakami

SITE LOCATION: Bay Street Project, 6707 Bay Street

LAB SAMPLE NUMBER	SAMPLE ID	SOURCE of WATER	WATER pH - log [H+]	HARDNESS (Ca + Mg) ppm	AMMONIUM NH4 meq/l	POTASSIUM K meq/l	SODIUM Na meq/l	CALCIUM Ca meq/l	MAGNESIUM Mg meq/l	IRON Fe meq/l	MANGANESE Mn meq/l	TOTAL CATIONS meq/l
94-04-0281	MW3	Monitor Well	7.1	864	0.038	0.143	2.205	11.657	5.598	0.513	0.299	20.453
94-04-0282	MW8	Monitor Well	7.5	492	0.829	0.718	5.837	5.389	4.398	0.526	0.052	17.749
94-04-0283	MW10	Monitor Well	7.7	450	0.750	0.456	3.149	4.192	4.798	0.387	0.056	13.788

LAB SAMPLE NUMBER	SAMPLE ID	SOURCE of WATER	ECw (Elec Cond) mmhos/cm	TDS (Summation) ppm	AMMONIA NH3 ppm	POTASSIUM K ppm	SODIUM Na ppm	CALCIUM Ca ppm	MAGNESIUM Mg ppm	IRON Fe ppm	MANGANESE Mn ppm
94-04-0281	MW3	Monitor Well	3.02	1718.6	0.65	5.60	50.7	233.6	68.04	9.55	4.11
94-04-0282	MW8	Monitor Well	5.12	2624.7	14.15	28.07	134.2	108.0	53.46	9.80	0.71
94-04-0283	MW10	Monitor Well	3.76	2251.3	12.81	17.84	72.4	84.0	58.32	7.20	0.77

LAB SAMPLE NUMBER	SAMPLE ID	SOURCE of WATER	DO Diss Oxygen mg/l	REDOX oxid-red mV	BICARBONATE HCO3 meq/l	CARBONATE CO3 meq/l	CHLORIDE Cl meq/l	NITRATE NO3 meq/l	PHOSPHATE PO4 meq/l	SULFATE SO4 meq/l	BORATE B407 meq/l	TOTAL ANIONS meq/l
94-04-0281	MW3	Monitor Well	2.41	356.2	15.607	<.001	9.929	0.021	0.138	0.750	0.120	26.515
94-04-0282	MW8	Monitor Well	1.30	148.5	21.836	<.001	26.175	0.071	0.197	0.354	0.259	48.892
94-04-0283	MW10	Monitor Well	0.81	285.2	24.066	<.001	14.780	0.036	0.162	0.208	0.129	39.381

LAB SAMPLE NUMBER	SAMPLE ID	SOURCE of WATER	Heterotrophic Plate Count cfu/ml	Pseudomonad Count cfu/ml	BICARBONATE HCO3 ppm	CARBONATE CO3 ppm	CHLORIDE Cl ppm	NITRATE NO3 ppm	PHOSPHATE PO4 ppm	SULFATE SO4 ppm	BORON B ppm
94-04-0281	MW3	Monitor Well	8.50 x 10E2	9.2 x 10E1	952	<1	352	1.33	4.36	36	1.3
94-04-0282	MW8	Monitor Well	1.13 x 10E4	2.9 x 10E3	1332	<1	928	4.43	6.25	17	2.8
94-04-0283	MW10	Monitor Well	5.70 x 10E4	4.3 x 10E4	1468	<1	524	2.22	5.13	10	1.4

COMMENTS

 ***** Levels of constituents are relatively high in all samples for typical groundwater in the Bay area, except that which is close to the Bay itself, and/or ground-
 ***** water w/ an industrial influence. All samples show a Bay and/or industrial influence, although this is somewhat stronger in MW8 & MW10; note the much
 ***** greater discrepancy in cation-anion values in these two. More or less consistent with this influence are DO & Redox values, and especially ammonia levels.
 ***** Microbial counts appear to be consistent with the degree of contamination, the lower DOs, and lower redox values. That is, they are drawing on ammonia and
 ***** other nutrients, and drawing down oxygen levels as they consume the carbon source. Increase both nutrients & O2, but the latter may be more important.

NOTES: Extraction methodology according to Title 22 for the WET Test except that this is aqueous (nutrient determination), i.e., w/o extractant. Detection method-
 ologies according Standard Methods for the Examination of Water and Wastewater, c 1986, 16th ed., except where noted: NO3 - 418 C; NH3 - Salicylate; K
 - TPB (turbidimetric); Na - electrode/ISE meter; Ca - 311 C; Mg - 318; Hardness - 314 B; Fe - 315 B; Mn - PAN method; pH - electrode/ISE Meter;
 Atk - 403; ECw - 210 A; Cl - 407 B; PO4 - 424 F; SO4 - 426 C; B - 404 B; DO & Redox by probe and meter; and microbe counts by standard methods.

CHAIN OF CUSTODY FORM

PAGE 1 OF 1

PROJECT NAME: 6707 BAY STREET
 JOB NUMBER: 820.001 LAB: ETS
 PROJECT CONTACT: MARK KAWAKAMI TURNAROUND: NORMAL
 SAMPLED BY: JOHN WOLFE REQUESTED BY: MARK KAWAKAMI

ANALYSIS REQUESTED							
TOTAL PLATE COUNT							
PSEUDONOMADS							
REDOX POTENTIAL							
PH							
NI(II)Oxide - Nitrate/Ammonia							
PHOSPHORUS							
POTASSIUM							
MAGNESIUM CONTENT							

LABORATORY I.D. NUMBER	SCI SAMPLE NUMBER	MATRIX				CONTAINERS				METHOD PRESERVED					SAMPLING DATE				NOTES
		WATER	SOIL	WASTE	AIR	VOA	LITER	PINT	TUBE	HCL	H2SO4	HNO3	ICE	NONE	MONTH	DAY	YEAR	TIME	
	T4 @ 8 1/2		X												04	14	94		
	T5 @ 8 1/2		X												04	14	94		

CHAIN OF CUSTODY RECORD

COMMENTS & NOTES:

RELEASED BY: (Signature) <u>John Wolfe</u>	DATE / TIME <u>4/14/94 11:10 a.m.</u>	RECEIVED BY: (Signature) <u>Dennis Alefand</u>	DATE / TIME <u>4/14/94 11:10 a.m.</u>
RELEASED BY: (Signature) <u>Dennis Alefand</u>	DATE / TIME <u>4/14/94 11:50 a.m.</u>	RECEIVED BY: (Signature) <u>Jeff Cousens</u>	DATE / TIME <u>4/14/94 11:50</u>
RELEASED BY: (Signature)	DATE / TIME	RECEIVED BY: (Signature)	DATE / TIME
RELEASED BY: (Signature)	DATE / TIME	RECEIVED BY: (Signature)	DATE / TIME

Subsurface Consultants, Inc.
 171 12TH STREET, SUITE 201, OAKLAND, CALIFORNIA 94607
 (510) 268-0461 • FAX: 510-268-0137

CHAIN OF CUSTODY FORM

PROJECT NAME: 6107 BAY STREET
 JOB NUMBER: 820.001 LAB: ETS
 PROJECT CONTACT: MARK KAWAKAMI TURNAROUND: NORMAL
 SAMPLED BY: JOHN WOLFE REQUESTED BY: MARK KAWAKAMI

ANALYSIS REQUESTED										
TOTAL PLATE COUNT	PSEUDOMONADS	REDOX POTENTIAL	PH	NITROGEN - NITRATE/AMMONIA	PHOSPHORUS	POTASSIUM	MOISTURE CONTENT	TOTAL SALTS	NOTES	
X	X	X	X	X	X	X	X	X		

LABORATORY I.D. NUMBER	SCI SAMPLE NUMBER	MATRIX				CONTAINERS				METHOD PRESERVED					SAMPLING DATE			
		WATER	SOIL	WASTE	AIR	VOA	LITER	PINT	TUBE	HCL	H ₂ SO ₄	HNO ₃	ICE	NONE	MONTH	DAY	YEAR	TIME
	77013.5		X					X					X		04	14	94	

CHAIN OF CUSTODY RECORD			
RELEASED BY: (Signature)	DATE / TIME	RECEIVED BY: (Signature)	DATE / TIME
RELEASED BY: (Signature)	DATE / TIME	RECEIVED BY: (Signature)	DATE / TIME
RELEASED BY: (Signature)	DATE / TIME	RECEIVED BY: (Signature)	DATE / TIME
RELEASED BY: (Signature)	DATE / TIME	RECEIVED BY: (Signature)	DATE / TIME

COMMENTS & NOTES:

Subsurface Consultants, Inc.
 171 12TH STREET, SUITE 201, OAKLAND, CALIFORNIA 94607,
 (510) 268-0461 • FAX: 510-268-0137



Curtis & Tompkins, Ltd., Analytical Laboratories, Since 1878

2323 Fifth Street, Berkeley, CA 94710, Phone (510) 486-0900

A N A L Y T I C A L R E P O R T

Prepared for:

Subsurface Consultants
171 12th Street
Suite 201
Oakland, CA 94608

Date: 28-APR-94
Lab Job Number: 115201
Project ID: 820.001
Location: 6707 Bay St.

Reviewed by:

Mary Plessas

Reviewed by:

Keeha O'Brien

This package may be reproduced only in its entirety.



LABORATORY NUMBER: 115201-001
 CLIENT: SUBSURFACE CONSULTANTS
 PROJECT ID: 820.001
 LOCATION: 6707 BAY ST.
 SAMPLE ID: T1 @ 8

DATE SAMPLED: 04/13/94
 DATE RECEIVED: 04/15/94
 DATE ANALYZED: 04/20/94
 DATE REPORTED: 04/26/94

EPA METHOD 8240: VOLATILE ORGANICS IN SOILS & WASTES

COMPOUND	Result (ug/Kg)	Reporting Limit (ug/Kg)
Chloromethane	ND	10
Bromomethane	ND	10
Vinyl chloride	ND	10
Chloroethane	ND	10
Methylene chloride	ND	20
Acetone	ND	20
Carbon disulfide	ND	5
Trichlorofluoromethane	ND	5
1,1-Dichloroethene	ND	5
1,1-Dichloroethane	ND	5
trans-1,2-Dichloroethene	ND	5
cis-1,2-Dichloroethene	ND	5
Chloroform	ND	5
Freon 113	ND	5
1,2-Dichloroethane	ND	5
2-Butanone	ND	10
1,1,1-Trichloroethane	ND	5
Carbon tetrachloride	ND	5
Vinyl acetate	ND	50
Bromodichloromethane	ND	5
1,2-Dichloropropane	ND	5
cis-1,3-Dichloropropene	ND	5
Trichloroethene	ND	5
Dibromochloromethane	ND	5
1,1,2-Trichloroethane	ND	5
Benzene	ND	5
trans-1,3-Dichloropropene	ND	5
Bromoform	ND	5
2-Hexanone	ND	10
4-Methyl-2-pentanone	ND	10
1,1,2,2-Tetrachloroethane	ND	5
Tetrachloroethene	ND	5
Toluene	ND	5
Chlorobenzene	ND	5
Ethyl benzene	ND	5
Styrene	ND	5
Total xylenes	ND	5

ND = Not detected at or above reporting limit.

QA/QC SUMMARY: SURROGATE RECOVERIES

1,2-Dichloroethane-d4	101 %
Toluene-d8	104 %
Bromofluorobenzene	85 %



LABORATORY NUMBER: 115201-002
 CLIENT: SUBSURFACE CONSULTANTS
 PROJECT ID: 820.001
 LOCATION: 6707 BAY ST.
 SAMPLE ID: T2 @ 8.5

DATE SAMPLED: 04/13/94
 DATE RECEIVED: 04/15/94
 DATE ANALYZED: 04/21/94
 DATE REPORTED: 04/26/94

EPA METHOD 8240: VOLATILE ORGANICS IN SOILS & WASTES

COMPOUND	Result (ug/Kg)	Reporting Limit (ug/Kg)
Chloromethane	ND	10
Bromomethane	ND	10
Vinyl chloride	ND	10
Chloroethane	ND	10
Methylene chloride	ND	20
Acetone	110*	20
Carbon disulfide	ND	5
Trichlorofluoromethane	ND	5
1,1-Dichloroethene	ND	5
1,1-Dichloroethane	ND	5
trans-1,2-Dichloroethene	ND	5
cis-1,2-Dichloroethene	ND	5
Chloroform	ND	5
Freon 113	ND	5
1,2-Dichloroethane	ND	5
2-Butanone	20	10
1,1,1-Trichloroethane	ND	5
Carbon tetrachloride	ND	5
Vinyl acetate	ND	50
Bromodichloromethane	ND	5
1,2-Dichloropropane	ND	5
cis-1,3-Dichloropropene	ND	5
Trichloroethene	ND	5
Dibromochloromethane	ND	5
1,1,2-Trichloroethane	ND	5
Benzene	ND	5
trans-1,3-Dichloropropene	ND	5
Bromoform	ND	5
2-Hexanone	ND	10
4-Methyl-2-pentanone	ND	10
1,1,2,2-Tetrachloroethane	ND	5
Tetrachloroethene	ND	5
Toluene	ND	5
Chlorobenzene	ND	5
Ethyl benzene	ND	5
Styrene	ND	5
Total xylenes	ND	5

* Possible laboratory contamination.

ND = Not detected at or above reporting limit.

QA/QC SUMMARY: SURROGATE RECOVERIES

1,2-Dichloroethane-d4	104 %
Toluene-d8	97 %
Bromofluorobenzene	94 %



LABORATORY NUMBER: 115201-003
CLIENT: SUBSURFACE CONSULTANTS
PROJECT ID: 820.001
LOCATION: 6707 BAY ST.
SAMPLE ID: T3 @ 8

DATE SAMPLED: 04/13/94
DATE RECEIVED: 04/15/94
DATE ANALYZED: 04/20/94
DATE REPORTED: 04/26/94

EPA METHOD 8240: VOLATILE ORGANICS IN SOILS & WASTES

COMPOUND	Result (ug/Kg)	Reporting Limit (ug/Kg)
Chloromethane	ND	10
Bromomethane	ND	10
Vinyl chloride	ND	10
Chloroethane	ND	10
Methylene chloride	ND	20
Acetone	70*	20
Carbon disulfide	ND	5
Trichlorofluoromethane	ND	5
1,1-Dichloroethene	ND	5
1,1-Dichloroethane	ND	5
trans-1,2-Dichloroethene	ND	5
cis-1,2-Dichloroethene	ND	5
Chloroform	ND	5
Freon 113	ND	5
1,2-Dichloroethane	ND	5
2-Butanone	10	10
1,1,1-Trichloroethane	ND	5
Carbon tetrachloride	ND	5
Vinyl acetate	ND	50
Bromodichloromethane	ND	5
1,2-Dichloropropane	ND	5
cis-1,3-Dichloropropene	ND	5
Trichloroethene	ND	5
Dibromochloromethane	ND	5
1,1,2-Trichloroethane	ND	5
Benzene	Detected(4)	5
trans-1,3-Dichloropropene	ND	5
Bromoform	ND	5
2-Hexanone	ND	10
4-Methyl-2-pentanone	ND	10
1,1,2,2-Tetrachloroethane	ND	5
Tetrachloroethene	ND	5
Toluene	ND	5
Chlorobenzene	ND	5
Ethyl benzene	ND	5
Styrene	ND	5
Total xylenes	ND	5

* Possible laboratory contamination.
ND = Not detected at or above reporting limit.

QA/QC SUMMARY: SURROGATE RECOVERIES

1,2-Dichloroethane-d4	104 %
Toluene-d8	116 %
Bromofluorobenzene	83 %



LABORATORY NUMBER: 115201-004
 CLIENT: SUBSURFACE CONSULTANTS
 PROJECT ID: 820.001
 LOCATION: 6707 BAY ST.
 SAMPLE ID: T4 @ 9

DATE SAMPLED: 04/14/94
 DATE RECEIVED: 04/15/94
 DATE ANALYZED: 04/20/94
 DATE REPORTED: 04/26/94

EPA METHOD 8240: VOLATILE ORGANICS IN SOILS & WASTES

COMPOUND	Result (ug/Kg)	Reporting Limit (ug/Kg)
Chloromethane	ND	10
Bromomethane	ND	10
Vinyl chloride	ND	10
Chloroethane	ND	10
Methylene chloride	ND	20
Acetone	50*	20
Carbon disulfide	Detected(4)	5
Trichlorofluoromethane	ND	5
1,1-Dichloroethene	ND	5
1,1-Dichloroethane	ND	5
trans-1,2-Dichloroethene	ND	5
cis-1,2-Dichloroethene	ND	5
Chloroform	ND	5
Freon 113	ND	5
1,2-Dichloroethane	ND	5
2-Butanone	Detected(8)	10
1,1,1-Trichloroethane	ND	5
Carbon tetrachloride	ND	5
Vinyl acetate	ND	50
Bromodichloromethane	ND	5
1,2-Dichloropropane	ND	5
cis-1,3-Dichloropropene	ND	5
Trichloroethene	ND	5
Dibromochloromethane	ND	5
1,1,2-Trichloroethane	ND	5
Benzene	ND	5
trans-1,3-Dichloropropene	ND	5
Bromoform	ND	5
2-Hexanone	ND	10
4-Methyl-2-pentanone	10	10
1,1,2,2-Tetrachloroethane	ND	5
Tetrachloroethene	ND	5
Toluene	ND	5
Chlorobenzene	ND	5
Ethyl benzene	ND	5
Styrene	ND	5
Total xylenes	ND	5

* Possible laboratory contamination.

ND = Not detected at or above reporting limit.

QA/QC SUMMARY: SURROGATE RECOVERIES

1,2-Dichloroethane-d4	96 %
Toluene-d8	107 %
Bromofluorobenzene	89 %



LABORATORY NUMBER: 115201-005
CLIENT: SUBSURFACE CONSULTANTS
PROJECT ID: 820.001
LOCATION: 6707 BAY ST.
SAMPLE ID: T4 @ 14.5

DATE SAMPLED: 04/14/94
DATE RECEIVED: 04/15/94
DATE ANALYZED: 04/21/94
DATE REPORTED: 04/26/94

EPA METHOD 8240: VOLATILE ORGANICS IN SOILS & WASTES

COMPOUND	Result (ug/Kg)	Reporting Limit (ug/Kg)
Chloromethane	ND	10
Bromomethane	ND	10
Vinyl chloride	ND	10
Chloroethane	ND	10
Methylene chloride	ND	20
Acetone	160*	20
Carbon disulfide	ND	5
Trichlorofluoromethane	ND	5
1,1-Dichloroethene	ND	5
1,1-Dichloroethane	ND	5
trans-1,2-Dichloroethene	ND	5
cis-1,2-Dichloroethene	ND	5
Chloroform	ND	5
Freon 113	ND	5
1,2-Dichloroethane	ND	5
2-Butanone	40	10
1,1,1-Trichloroethane	ND	5
Carbon tetrachloride	ND	5
Vinyl acetate	ND	50
Bromodichloromethane	ND	5
1,2-Dichloropropane	ND	5
cis-1,3-Dichloropropene	ND	5
Trichloroethene	ND	5
Dibromochloromethane	ND	5
1,1,2-Trichloroethane	ND	5
Benzene	ND	5
trans-1,3-Dichloropropene	ND	5
Bromoform	ND	5
2-Hexanone	ND	10
4-Methyl-2-pentanone	ND	10
1,1,2,2-Tetrachloroethane	ND	5
Tetrachloroethene	ND	5
Toluene	ND	5
Chlorobenzene	ND	5
Ethyl benzene	ND	5
Styrene	ND	5
Total xylenes	ND	5

* Possible laboratory contamination.
ND = Not detected at or above reporting limit.

QA/QC SUMMARY: SURROGATE RECOVERIES

1,2-Dichloroethane-d4	103 %
Toluene-d8	107 %
Bromofluorobenzene	93 %



LABORATORY NUMBER: 115201-006
 CLIENT: SUBSURFACE CONSULTANTS
 PROJECT ID: 820.001
 LOCATION: 6707 BAY ST.
 SAMPLE ID: T6 @ 7.5

DATE SAMPLED: 04/14/94
 DATE RECEIVED: 04/15/94
 DATE ANALYZED: 04/21/94
 DATE REPORTED: 04/26/94

EPA METHOD 8240: VOLATILE ORGANICS IN SOILS & WASTES

COMPOUND	Result (ug/Kg)	Reporting Limit (ug/Kg)
Chloromethane	ND	10
Bromomethane	ND	10
Vinyl chloride	ND	10
Chloroethane	ND	10
Methylene chloride	ND	20
Acetone	100*	20
Carbon disulfide	ND	5
Trichlorofluoromethane	ND	5
1,1-Dichloroethene	ND	5
1,1-Dichloroethane	ND	5
trans-1,2-Dichloroethene	ND	5
cis-1,2-Dichloroethene	ND	5
Chloroform	ND	5
Freon 113	ND	5
1,2-Dichloroethane	ND	5
2-Butanone	10	10
1,1,1-Trichloroethane	ND	5
Carbon tetrachloride	ND	5
Vinyl acetate	ND	50
Bromodichloromethane	ND	5
1,2-Dichloropropane	ND	5
cis-1,3-Dichloropropene	ND	5
Trichloroethene	ND	5
Dibromochloromethane	ND	5
1,1,2-Trichloroethane	ND	5
Benzene	ND	5
trans-1,3-Dichloropropene	ND	5
Bromoform	ND	5
2-Hexanone	ND	10
4-Methyl-2-pentanone	Detected(6)	10
1,1,2,2-Tetrachloroethane	ND	5
Tetrachloroethene	ND	5
Toluene	ND	5
Chlorobenzene	ND	5
Ethyl benzene	ND	5
Styrene	ND	5
Total xylenes	ND	5

* Possible laboratory contamination.

ND = Not detected at or above reporting limit.

QA/QC SUMMARY: SURROGATE RECOVERIES

1,2-Dichloroethane-d4	98 %
Toluene-d8	104 %
Bromofluorobenzene	79 %



LABORATORY NUMBER: 115201-007
 CLIENT: SUBSURFACE CONSULTANTS
 PROJECT ID: 820.001
 LOCATION: 6707 BAY ST.
 SAMPLE ID: T7 @ 14

DATE SAMPLED: 04/14/94
 DATE RECEIVED: 04/15/94
 DATE ANALYZED: 04/27/94
 DATE REPORTED: 04/27/94

EPA METHOD 8240: VOLATILE ORGANICS IN SOILS & WASTES

COMPOUND	Result (ug/Kg)	Reporting Limit (ug/Kg)
Chloromethane	ND	500
Bromomethane	ND	500
Vinyl chloride	ND	500
Chloroethane	ND	500
Methylene chloride	ND	1,000
Acetone	ND	1,000
Carbon disulfide	ND	300
Trichlorofluoromethane	ND	300
1,1-Dichloroethene	ND	300
1,1-Dichloroethane	ND	300
trans-1,2-Dichloroethene	ND	300
cis-1,2-Dichloroethene	ND	300
Chloroform	ND	300
Freon 113	ND	300
1,2-Dichloroethane	ND	300
2-Butanone	ND	500
1,1,1-Trichloroethane	ND	300
Carbon tetrachloride	ND	300
Vinyl acetate	ND	3,000
Bromodichloromethane	ND	300
1,2-Dichloropropane	ND	300
cis-1,3-Dichloropropene	ND	300
Trichloroethene	ND	300
Dibromochloromethane	ND	300
1,1,2-Trichloroethane	ND	300
Benzene	600	300
trans-1,3-Dichloropropene	ND	300
Bromoform	ND	300
2-Hexanone	ND	500
4-Methyl-2-pentanone	7,800	500
1,1,2,2-Tetrachloroethane	ND	300
Tetrachloroethene	ND	300
Toluene	ND	300
Chlorobenzene	ND	300
Ethyl benzene	ND	300
Styrene	ND	300
Total xylenes	500	300

ND = Not detected at or above reporting limit.

QA/QC SUMMARY: SURROGATE RECOVERIES

1,2-Dichloroethane-d4	95 %
Toluene-d8	101 %
Bromofluorobenzene	96 %



LABORATORY NUMBER: 115201-008
 CLIENT: SUBSURFACE CONSULTANTS
 PROJECT ID: 820.001
 LOCATION: 6707 BAY ST.
 SAMPLE ID: MW9 @ 8.5

DATE SAMPLED: 04/13/94
 DATE RECEIVED: 04/15/94
 DATE ANALYZED: 04/20/94
 DATE REPORTED: 04/26/94

EPA METHOD 8240: VOLATILE ORGANICS IN SOILS & WASTES

COMPOUND	Result (ug/Kg)	Reporting Limit (ug/Kg)
Chloromethane	ND	10
Bromomethane	ND	10
Vinyl chloride	ND	10
Chloroethane	ND	10
Methylene chloride	ND	20
Acetone	70*	20
Carbon disulfide	ND	5
Trichlorofluoromethane	ND	5
1,1-Dichloroethene	ND	5
1,1-Dichloroethane	ND	5
trans-1,2-Dichloroethene	ND	5
cis-1,2-Dichloroethene	ND	5
Chloroform	ND	5
Freon 113	ND	5
1,2-Dichloroethane	ND	5
2-Butanone	10	10
1,1,1-Trichloroethane	ND	5
Carbon tetrachloride	ND	5
Vinyl acetate	ND	50
Bromodichloromethane	ND	5
1,2-Dichloropropane	ND	5
cis-1,3-Dichloropropene	ND	5
Trichloroethene	ND	5
Dibromochloromethane	ND	5
1,1,2-Trichloroethane	ND	5
Benzene	ND	5
trans-1,3-Dichloropropene	ND	5
Bromoform	ND	5
2-Hexanone	ND	10
4-Methyl-2-pentanone	Detected(6)	10
1,1,2,2-Tetrachloroethane	ND	5
Tetrachloroethene	ND	5
Toluene	ND	5
Chlorobenzene	ND	5
Ethyl benzene	ND	5
Styrene	ND	5
Total xylenes	ND	5

* Possible laboratory contamination.

ND = Not detected at or above reporting limit.

QA/QC SUMMARY: SURROGATE RECOVERIES

1,2-Dichloroethane-d4	103 %
Toluene-d8	110 %
Bromofluorobenzene	90 %



LABORATORY NUMBER: 115201-009
 CLIENT: SUBSURFACE CONSULTANTS
 PROJECT ID: 820.001
 LOCATION: 6707 BAY ST.
 SAMPLE ID: MW10 @ 9.5

DATE SAMPLED: 04/14/94
 DATE RECEIVED: 04/15/94
 DATE ANALYZED: 04/20/94
 DATE REPORTED: 04/26/94

EPA METHOD 8240: VOLATILE ORGANICS IN SOILS & WASTES

COMPOUND	Result (ug/Kg)	Reporting Limit (ug/Kg)
Chloromethane	ND	10
Bromomethane	ND	10
Vinyl chloride	ND	10
Chloroethane	ND	10
Methylene chloride	ND	20
Acetone	30*	20
Carbon disulfide	ND	5
Trichlorofluoromethane	ND	5
1,1-Dichloroethene	ND	5
1,1-Dichloroethane	ND	5
trans-1,2-Dichloroethene	ND	5
cis-1,2-Dichloroethene	ND	5
Chloroform	ND	5
Freon 113	ND	5
1,2-Dichloroethane	ND	5
2-Butanone	ND	10
1,1,1-Trichloroethane	ND	5
Carbon tetrachloride	ND	5
Vinyl acetate	ND	50
Bromodichloromethane	ND	5
1,2-Dichloropropane	ND	5
cis-1,3-Dichloropropene	ND	5
Trichloroethene	ND	5
Dibromochloromethane	ND	5
1,1,2-Trichloroethane	ND	5
Benzene	ND	5
trans-1,3-Dichloropropene	ND	5
Bromoform	ND	5
2-Hexanone	ND	10
4-Methyl-2-pentanone	ND	10
1,1,2,2-Tetrachloroethane	ND	5
Tetrachloroethene	ND	5
Toluene	ND	5
Chlorobenzene	ND	5
Ethyl benzene	ND	5
Styrene	ND	5
Total xylenes	ND	5

* Possible laboratory contamination.

ND = Not detected at or above reporting limit.

QA/QC SUMMARY: SURROGATE RECOVERIES

1,2-Dichloroethane-d4	104 %
Toluene-d8	102 %
Bromofluorobenzene	99 %



LABORATORY NUMBER: 115201-012
 CLIENT: SUBSURFACE CONSULTANTS
 PROJECT ID: 820.001
 LOCATION: 6707 BAY ST.
 SAMPLE ID: T5 @ 9

DATE SAMPLED: 04/14/94
 DATE RECEIVED: 04/15/94
 DATE ANALYZED: 04/20/94
 DATE REPORTED: 04/26/94

EPA METHOD 8240: VOLATILE ORGANICS IN SOILS & WASTES

COMPOUND	Result (ug/Kg)	Reporting Limit (ug/Kg)
Chloromethane	ND	10
Bromomethane	ND	10
Vinyl chloride	ND	10
Chloroethane	ND	10
Methylene chloride	ND	20
Acetone	20*	20
Carbon disulfide	ND	5
Trichlorofluoromethane	ND	5
1,1-Dichloroethene	ND	5
1,1-Dichloroethane	ND	5
trans-1,2-Dichloroethene	ND	5
cis-1,2-Dichloroethene	ND	5
Chloroform	ND	5
Freon 113	ND	5
1,2-Dichloroethane	ND	5
2-Butanone	ND	10
1,1,1-Trichloroethane	ND	5
Carbon tetrachloride	ND	5
Vinyl acetate	ND	50
Bromodichloromethane	ND	5
1,2-Dichloropropane	ND	5
cis-1,3-Dichloropropene	ND	5
Trichloroethene	ND	5
Dibromochloromethane	ND	5
1,1,2-Trichloroethane	ND	5
Benzene	ND	5
trans-1,3-Dichloropropene	ND	5
Bromoform	ND	5
2-Hexanone	ND	10
4-Methyl-2-pentanone	ND	10
1,1,2,2-Tetrachloroethane	ND	5
Tetrachloroethene	ND	5
Toluene	ND	5
Chlorobenzene	ND	5
Ethyl benzene	ND	5
Styrene	ND	5
Total xylenes	ND	5

* Possible laboratory contamination.

ND = Not detected at or above reporting limit.

QA/QC SUMMARY: SURROGATE RECOVERIES

1,2-Dichloroethane-d4	100 %
Toluene-d8	100 %
Bromofluorobenzene	99 %



LABORATORY NUMBER: 115201-013
 CLIENT: SUBSURFACE CONSULTANTS
 PROJECT ID: 820.001
 LOCATION: 6707 BAY ST.
 SAMPLE ID: T7 @ 7.5

DATE SAMPLED: 04/14/94
 DATE RECEIVED: 04/15/94
 DATE ANALYZED: 04/23/94
 DATE REPORTED: 04/26/94

EPA METHOD 8240: VOLATILE ORGANICS IN SOILS & WASTES

COMPOUND	Result (ug/Kg)	Reporting Limit (ug/Kg)
Chloromethane	ND	10
Bromomethane	ND	10
Vinyl chloride	ND	10
Chloroethane	ND	10
Methylene chloride	ND	20
Acetone	30*	20
Carbon disulfide	ND	5
Trichlorofluoromethane	ND	5
1,1-Dichloroethene	ND	5
1,1-Dichloroethane	ND	5
trans-1,2-Dichloroethene	ND	5
cis-1,2-Dichloroethene	ND	5
Chloroform	ND	5
Freon 113	ND	5
1,2-Dichloroethane	ND	5
2-Butanone	Detected(9)	10
1,1,1-Trichloroethane	ND	5
Carbon tetrachloride	ND	5
Vinyl acetate	ND	50
Bromodichloromethane	ND	5
1,2-Dichloropropane	ND	5
cis-1,3-Dichloropropene	ND	5
Trichloroethene	ND	5
Dibromochloromethane	ND	5
1,1,2-Trichloroethane	ND	5
Benzene	ND	5
trans-1,3-Dichloropropene	ND	5
Bromoform	ND	5
2-Hexanone	ND	10
4-Methyl-2-pentanone	ND	10
1,1,2,2-Tetrachloroethane	ND	5
Tetrachloroethene	ND	5
Toluene	ND	5
Chlorobenzene	ND	5
Ethyl benzene	ND	5
Styrene	ND	5
Total xylenes	ND	5

* Possible laboratory contamination.

ND = Not detected at or above reporting limit.

QA/QC SUMMARY: SURROGATE RECOVERIES

1,2-Dichloroethane-d4	102 %
Toluene-d8	110 %
Bromofluorobenzene	92 %



LABORATORY NUMBER: 115201 METHOD BLANK
 CLIENT: SUBSURFACE CONSULTANTS
 PROJECT ID: 820.001
 LOCATION: 6707 BAY ST.

DATE SAMPLED: N/A
 DATE RECEIVED: N/A
 DATE ANALYZED: 04/20/94
 DATE REPORTED: 04/27/94

EPA METHOD 8240: VOLATILE ORGANICS IN SOILS & WASTES

COMPOUND	Result (ug/Kg)	Reporting Limit (ug/Kg)
Chloromethane	ND	10
Bromomethane	ND	10
Vinyl chloride	ND	10
Chloroethane	ND	10
Methylene chloride	ND	20
Acetone	ND	20
Carbon disulfide	ND	5
Trichlorofluoromethane	ND	5
1,1-Dichloroethene	ND	5
1,1-Dichloroethane	ND	5
trans-1,2-Dichloroethene	ND	5
cis-1,2-Dichloroethene	ND	5
Chloroform	ND	5
Freon 113	ND	5
1,2-Dichloroethane	ND	5
2-Butanone	ND	10
1,1,1-Trichloroethane	ND	5
Carbon tetrachloride	ND	5
Vinyl acetate	ND	50
Bromodichloromethane	ND	5
1,2-Dichloropropane	ND	5
cis-1,3-Dichloropropene	ND	5
Trichloroethene	ND	5
Dibromochloromethane	ND	5
1,1,2-Trichloroethane	ND	5
Benzene	ND	5
trans-1,3-Dichloropropene	ND	5
Bromoform	ND	5
2-Hexanone	ND	10
4-Methyl-2-pentanone	ND	10
1,1,2,2-Tetrachloroethane	ND	5
Tetrachloroethene	ND	5
Toluene	ND	5
Chlorobenzene	ND	5
Ethyl benzene	ND	5
Styrene	ND	5
Total xylenes	ND	5

ND = Not detected at or above reporting limit.

QA/QC SUMMARY: SURROGATE RECOVERIES

1,2-Dichloroethane-d4	102 %
Toluene-d8	100 %
Bromofluorobenzene	97 %



LABORATORY NUMBER: 115201 METHOD BLANK
 CLIENT: SUBSURFACE CONSULTANTS
 PROJECT ID: 820.001
 LOCATION: 6707 BAY ST.

DATE SAMPLED: N/A
 DATE RECEIVED: N/A
 DATE ANALYZED: 04/20/94
 DATE REPORTED: 04/27/94

EPA METHOD 8240: VOLATILE ORGANICS IN SOILS & WASTES

COMPOUND	Result (ug/Kg)	Reporting Limit (ug/Kg)
Chloromethane	ND	10
Bromomethane	ND	10
Vinyl chloride	ND	10
Chloroethane	ND	10
Methylene chloride	ND	20
Acetone	ND	20
Carbon disulfide	ND	5
Trichlorofluoromethane	ND	5
1,1-Dichloroethene	ND	5
1,1-Dichloroethane	ND	5
trans-1,2-Dichloroethene	ND	5
cis-1,2-Dichloroethene	ND	5
Chloroform	ND	5
Freon 113	ND	5
1,2-Dichloroethane	ND	5
2-Butanone	ND	10
1,1,1-Trichloroethane	ND	5
Carbon tetrachloride	ND	5
Vinyl acetate	ND	50
Bromodichloromethane	ND	5
1,2-Dichloropropane	ND	5
cis-1,3-Dichloropropene	ND	5
Trichloroethene	ND	5
Dibromochloromethane	ND	5
1,1,2-Trichloroethane	ND	5
Benzene	ND	5
trans-1,3-Dichloropropene	ND	5
Bromoform	ND	5
2-Hexanone	ND	10
4-Methyl-2-pentanone	ND	10
1,1,2,2-Tetrachloroethane	ND	5
Tetrachloroethene	ND	5
Toluene	ND	5
Chlorobenzene	ND	5
Ethyl benzene	ND	5
Styrene	ND	5
Total xylenes	ND	5

ND = Not detected at or above reporting limit.

QA/QC SUMMARY: SURROGATE RECOVERIES

1,2-Dichloroethane-d4	103 %
Toluene-d8	102 %
Bromofluorobenzene	100 %



LABORATORY NUMBER: 115201 METHOD BLANK
 CLIENT: SUBSURFACE CONSULTANTS
 PROJECT ID: 820.001
 LOCATION: 6707 BAY ST.

DATE SAMPLED: N/A
 DATE RECEIVED: N/A
 DATE ANALYZED: 04/22/94
 DATE REPORTED: 04/27/94

EPA METHOD 8240: VOLATILE ORGANICS IN SOILS & WASTES

COMPOUND	Result (ug/Kg)	Reporting Limit (ug/Kg)
Chloromethane	ND	10
Bromomethane	ND	10
Vinyl chloride	ND	10
Chloroethane	ND	10
Methylene chloride	ND	20
Acetone	ND	20
Carbon disulfide	ND	5
Trichlorofluoromethane	ND	5
1,1-Dichloroethene	ND	5
1,1-Dichloroethane	ND	5
trans-1,2-Dichloroethene	ND	5
cis-1,2-Dichloroethene	ND	5
Chloroform	ND	5
Freon 113	ND	5
1,2-Dichloroethane	ND	5
2-Butanone	ND	10
1,1,1-Trichloroethane	ND	5
Carbon tetrachloride	ND	5
Vinyl acetate	ND	50
Bromodichloromethane	ND	5
1,2-Dichloropropane	ND	5
cis-1,3-Dichloropropene	ND	5
Trichloroethene	ND	5
Dibromochloromethane	ND	5
1,1,2-Trichloroethane	ND	5
Benzene	ND	5
trans-1,3-Dichloropropene	ND	5
Bromoform	ND	5
2-Hexanone	ND	10
4-Methyl-2-pentanone	ND	10
1,1,2,2-Tetrachloroethane	ND	5
Tetrachloroethene	ND	5
Toluene	ND	5
Chlorobenzene	ND	5
Ethyl benzene	ND	5
Styrene	ND	5
Total xylenes	ND	5

ND = Not detected at or above reporting limit.

QA/QC SUMMARY: SURROGATE RECOVERIES

1,2-Dichloroethane-d4	101 %
Toluene-d8	102 %
Bromofluorobenzene	98 %



LABORATORY NUMBER: 115201 METHOD BLANK
 CLIENT: SUBSURFACE CONSULTANTS
 PROJECT ID: 820.001
 LOCATION: 6707 BAY ST.

DATE SAMPLED: N/A
 DATE RECEIVED: N/A
 DATE ANALYZED: 04/27/94
 DATE REPORTED: 04/27/94

EPA METHOD 8240: VOLATILE ORGANICS IN SOILS & WASTES

COMPOUND	Result (ug/Kg)	Reporting Limit (ug/Kg)
Chloromethane	ND	300
Bromomethane	ND	300
Vinyl chloride	ND	300
Chloroethane	ND	300
Methylene chloride	ND	500
Acetone	ND	500
Carbon disulfide	ND	100
Trichlorofluoromethane	ND	100
1,1-Dichloroethene	ND	100
1,1-Dichloroethane	ND	100
trans-1,2-Dichloroethene	ND	100
cis-1,2-Dichloroethene	ND	100
Chloroform	ND	100
Freon 113	ND	100
1,2-Dichloroethane	ND	100
2-Butanone	ND	300
1,1,1-Trichloroethane	ND	100
Carbon tetrachloride	ND	100
Vinyl acetate	ND	1,000
Bromodichloromethane	ND	100
1,2-Dichloropropane	ND	100
cis-1,3-Dichloropropene	ND	100
Trichloroethene	ND	100
Dibromochloromethane	ND	100
1,1,2-Trichloroethane	ND	100
Benzene	ND	100
trans-1,3-Dichloropropene	ND	100
Bromoform	ND	100
2-Hexanone	ND	300
4-Methyl-2-pentanone	ND	300
1,1,2,2-Tetrachloroethane	ND	100
Tetrachloroethene	ND	100
Toluene	ND	100
Chlorobenzene	ND	100
Ethyl benzene	ND	100
Styrene	ND	100
Total xylenes	ND	100

ND = Not detected at or above reporting limit.

QA/QC SUMMARY: SURROGATE RECOVERIES

1,2-Dichloroethane-d4	100 %
Toluene-d8	96 %
Bromofluorobenzene	95 %

MS/MSD Report

Matrix Sample Number: 115201-005
 Lab No: QC61520 QC61521
 Matrix: SOIL
 Batch No: 13793 9416291 9416292 9416286

Date Analyzed: 21-APR-94
 Spike File: >BDK22
 Spike Dup File: >BDK23
 Analyst: CW

	Instrdrg	SpikeAmt	% Rec	Limits
<u>MS RESULTS</u>				
1,1-Dichloroethene	52.95	50	106 %	59-172%
Trichloroethene	41.19	50	82 %	62-137%
Benzene	48.04	50	92 %	66-142%
Toluene	48.73	50	98 %	59-139%
Chlorobenzene	42.57	50	85 %	60-133%
Surrogate Recoveries				
1,2-Dichloroethane-d4	50.24	50	100 %	70-121%
Toluene-d8	53.76	50	108 %	84-138%
Bromofluorobenzene	41.28	50	83 %	59-113%
<u>MSD RESULTS</u>				
1,1-Dichloroethene	59.08	50	118 %	59-172%
Trichloroethene	48.12	50	96 %	62-137%
Benzene	54.47	50	105 %	66-142%
Toluene	54.43	50	109 %	59-139%
Chlorobenzene	45.6	50	91 %	60-133%
Surrogate Recoveries				
1,2-Dichloroethane-d4	48.69	50	97 %	70-121%
Toluene-d8	54.82	50	110 %	84-138%
Bromofluorobenzene	41.1	50	82 %	59-113%
<u>MATRIX RESULTS</u>				
1,1-Dichloroethene	0			
Trichloroethene	0			
Benzene	1.98			
Toluene	0			
Chlorobenzene	0			
<u>RPD DATA</u>				
1,1-Dichloroethene	11 %			< 22%
Trichloroethene	16 %			< 24%
Benzene	13 %			< 21%
Toluene	11 %			< 21%
Chlorobenzene	7 %			< 21%

Results within Specifications - PASS



8240 Laboratory Control Sample Report

Lab No: QC61459
Date Analyzed: 20-APR-94
Matrix: SOIL
Batch No: 13771 9416228

LCS Datafile: >ADK06

Operator: CW

Compound	Instrdg	SpikeAmt	% Rec	Limits
1,1-Dichloroethene	63.56	50	127 %	59-172%
Trichloroethene	53.9	50	108 %	62-137%
Benzene	53.72	50	107 %	66-142%
Toluene	52.45	50	105 %	59-139%
Chlorobenzene	51.81	50	104 %	60-133%

Surrogate Recoveries

1,2-Dichloroethane-d4	52.89	50	106 %	70-121%
Toluene-d8	51.05	50	102 %	84-138%
Bromofluorobenzene	50.78	50	102 %	59-113%

Results within Specifications - PASS

CW 4/21/94



CLP VOCN Laboratory Control Sample Report

Lab No: QC61600
Date Analyzed: 22-APR-94
Matrix: SOIL
Batch No: 13817 9416384

LCS Datafile: >ADM04

Operator: CW

Compound	Instrdg	SpikeAmt	% Rec	Limits
1,1-Dichloroethene	57.89	50	116 %	59-172%
Trichloroethene	49.33	50	99 %	62-137%
Benzene	51.49	50	103 %	66-142%
Toluene	51.42	50	103 %	59-139%
Chlorobenzene	51.14	50	102 %	60-133%

Surrogate Recoveries

1,2-Dichloroethane-d4	49.57	50	99 %	70-121%
Toluene-d8	51.23	50	102 %	84-138%
Bromofluorobenzene	48.61	50	97 %	59-113%

Results within Specifications - PASS

MS/MSD Report

Matrix Sample Number: 115326-004
 Lab No: QC61824 QC61825
 Matrix: WATER
 Batch No: 13873 9416603 9416605 9416596

Date Analyzed: 27-APR-94
 Spike File: >BDQ18
 Spike Dup File: >BDQ19
 Analyst: CW

	Instrdrg	SpikeAmt	% Rec	Limits
<u>MS RESULTS</u>				
1,1-Dichloroethene	61.24	50	123 %	61-145%
Trichloroethene	46.85	50	94 %	71-120%
Benzene	51	50	102 %	76-127%
Toluene	50.82	50	102 %	76-125%
Chlorobenzene	49.53	50	99 %	75-130%
Surrogate Recoveries				
1,2-Dichloroethane-d4	51.77	50	104 %	76-114%
Toluene-d8	48.78	50	98 %	88-110%
Bromofluorobenzene	49.13	50	98 %	86-115%
<u>MSD RESULTS</u>				
1,1-Dichloroethene	56.1	50	112 %	61-145%
Trichloroethene	44.63	50	89 %	71-120%
Benzene	47.26	50	95 %	76-127%
Toluene	50.86	50	102 %	76-125%
Chlorobenzene	47.61	50	95 %	75-130%
Surrogate Recoveries				
1,2-Dichloroethane-d4	51.66	50	103 %	76-114%
Toluene-d8	51.29	50	103 %	88-110%
Bromofluorobenzene	48.86	50	98 %	86-115%
<u>MATRIX RESULTS</u>				
1,1-Dichloroethene	0			
Trichloroethene	0			
Benzene	0			
Toluene	0			
Chlorobenzene	0			
<u>RPD DATA</u>				
1,1-Dichloroethene	9 %			< 14%
Trichloroethene	5 %			< 14%
Benzene	8 %			< 11%
Toluene	0 %			< 13%
Chlorobenzene	4 %			< 13%

Results within Specifications - PASS

CW 4/27/94



LABORATORY NUMBER: 115201-010
CLIENT: SUBSURFACE CONSULTANTS
PROJECT ID: 820.001
LOCATION: 6707 BAY ST.
SAMPLE ID: T2 @ 6

DATE SAMPLED: 04/13/94
DATE RECEIVED: 04/15/94
DATE EXTRACTED: 04/18/94
DATE ANALYZED: 04/22/94
DATE REPORTED: 04/26/94

EPA 8270: Base/Neutral and Acid Extractables in Soils & Wastes
Extraction Method: EPA 3550 Sonication

ACID COMPOUNDS	RESULT ug/Kg	REPORTING LIMIT ug/Kg
Phenol	ND	300
2-Chlorophenol	ND	300
Benzyl Alcohol	ND	300
2-Methylphenol	ND	300
4-Methylphenol	ND	300
2-Nitrophenol	ND	2,000
2,4-Dimethylphenol	ND	300
Benzoic Acid	ND	2,000
2,4-Dichlorophenol	ND	2,000
4-Chloro-3-methylphenol	ND	300
2,4,6-Trichlorophenol	ND	300
2,4,5-Trichlorophenol	ND	2,000
2,4-Dinitrophenol	ND	2,000
4-Nitrophenol	ND	2,000
4,6-Dinitro-2-methylphenol	ND	2,000
Pentachlorophenol	ND	2,000
BASE/NEUTRAL COMPOUNDS		
N-Nitrosodimethylamine	ND	300
Aniline	ND	300
Bis(2-chloroethyl) ether	ND	300
1,3-Dichlorobenzene	ND	300
1,4-Dichlorobenzene	ND	300
1,2-Dichlorobenzene	ND	300
Bis(2-chloroisopropyl) ether	ND	300
N-Nitroso-di-n-propylamine	ND	300
Hexachloroethane	ND	300
Nitrobenzene	ND	300
Isophorone	ND	300
Bis(2-chloroethoxy) methane	ND	300
1,2,4-Trichlorobenzene	ND	300
Naphthalene	ND	300
4-Chloroaniline	ND	300
Hexachlorobutadiene	ND	300
2-Methylnaphthalene	ND	300
Hexachlorocyclopentadiene	ND	300
2-Chloronaphthalene	ND	300
2-Nitroaniline	ND	2,000



LABORATORY NUMBER: 115201-010
 SAMPLE ID: T2 @ 6

EPA 827C

BASE/NEUTRAL COMPOUNDS

	RESULT ug/Kg	REPORTING LIMIT ug/Kg
Dimethylphthalate	ND	300
Acenaphthylene	ND	300
2,6-Dinitrotoluene	ND	300
3-Nitroaniline	ND	2,000
Acenaphthene	ND	300
Dibenzofuran	ND	300
2,4-Dinitrotoluene	ND	300
Diethylphthalate	ND	300
4-Chlorophenyl-phenylether	ND	300
Fluorene	ND	300
4-Nitroaniline	ND	2,000
N-Nitrosodiphenylamine	ND	300
Azobenzene	ND	300
4-Bromophenyl-phenylether	ND	300
Hexachlorobenzene	ND	300
Phenanthrene	ND	300
Anthracene	ND	300
Di-n-butylphthalate	ND	300
Fluoranthene	ND	300
Pyrene	ND	300
Butylbenzylphthalate	ND	300
3,3'-Dichlorobenzidine	ND	2,000
Benzo(a)anthracene	ND	300
Chrysene	ND	300
Bis(2-ethylhexyl)phthalate	ND	300
Di-n-octylphthalate	ND	300
Benzo(b)fluoranthene	Detected (230)	300
Benzo(k)fluoranthene	Detected (200)	300
Benzo(a)pyrene	ND	300
Indeno(1,2,3-cd)pyrene	ND	300
Dibenzo(a,h)anthracene	ND	300
Benzo(g,h,i)perylene	ND	300

ND = Not detected at or above reporting limit.

QA/QC SUMMARY: % SURROGATE RECOVERIES

2-Fluorophenol	66	Nitrobenzene-d5	71
Phenol-d6	68	2-Fluorobiphenyl	98
2,4,6-Tribromophenol	39	Terphenyl-d14	108

LABORATORY NUMBER: 115201-011
 CLIENT: SUBSURFACE CONSULTANTS
 PROJECT ID: 820.001
 LOCATION: 6707 BAY ST.
 SAMPLE ID: T5 @ 5

DATE SAMPLED: 04/14/94
 DATE RECEIVED: 04/15/94
 DATE EXTRACTED: 04/18/94
 DATE ANALYZED: 04/22/94
 DATE REPORTED: 04/26/94

EPA 8270: Base/Neutral and Acid Extractables in Soils & Wastes
 Extraction Method: EPA 3550 Sonication

ACID COMPOUNDS	RESULT ug/Kg	REPORTING LIMIT ug/Kg
Phenol	ND	3,000
2-Chlorophenol	ND	3,000
Benzyl Alcohol	ND	3,000
2-Methylphenol	ND	3,000
4-Methylphenol	ND	3,000
2-Nitrophenol	ND	20,000
2,4-Dimethylphenol	ND	3,000
Benzoic Acid	ND	20,000
2,4-Dichlorophenol	ND	20,000
4-Chloro-3-methylphenol	ND	3,000
2,4,6-Trichlorophenol	ND	3,000
2,4,5-Trichlorophenol	ND	20,000
2,4-Dinitrophenol	ND	20,000
4-Nitrophenol	ND	20,000
4,6-Dinitro-2-methylphenol	ND	20,000
Pentachlorophenol	ND	20,000
 BASE/NEUTRAL COMPOUNDS		
N-Nitrosodimethylamine	ND	3,000
Aniline	ND	3,000
Bis(2-chloroethyl) ether	ND	3,000
1,3-Dichlorobenzene	ND	3,000
1,4-Dichlorobenzene	ND	3,000
1,2-Dichlorobenzene	ND	3,000
Bis(2-chloroisopropyl) ether	ND	3,000
N-Nitroso-di-n-propylamine	ND	3,000
Hexachloroethane	ND	3,000
Nitrobenzene	ND	3,000
Isophorone	ND	3,000
Bis(2-chloroethoxy) methane	ND	3,000
1,2,4-Trichlorobenzene	ND	3,000
Naphthalene	ND	3,000
4-Chloroaniline	ND	3,000
Hexachlorobutadiene	ND	3,000
2-Methylnaphthalene	ND	3,000
Hexachlorocyclopentadiene	ND	3,000
2-Chloronaphthalene	ND	3,000
2-Nitroaniline	ND	20,000

LABORATORY NUMBER: 115201-011
SAMPLE ID: T5 @ 5

EPA 8270

BASE/NEUTRAL COMPOUNDS

RESULT
ug/KgREPORTING
LIMIT
ug/Kg

Dimethylphthalate	ND	3,000
Acenaphthylene	ND	3,000
2,6-Dinitrotoluene	ND	3,000
3-Nitroaniline	ND	20,000
Acenaphthene	ND	3,000
Dibenzofuran	ND	3,000
2,4-Dinitrotoluene	ND	3,000
Diethylphthalate	ND	3,000
4-Chlorophenyl-phenylether	ND	3,000
Fluorene	ND	3,000
4-Nitroaniline	ND	20,000
N-Nitrosodiphenylamine	ND	3,000
Azobenzene	ND	3,000
4-Bromophenyl-phenylether	ND	3,000
Hexachlorobenzene	ND	3,000
Phenanthrene	ND	3,000
Anthracene	ND	3,000
Di-n-butylphthalate	ND	3,000
Fluoranthene	ND	3,000
Pyrene	ND	3,000
Butylbenzylphthalate	ND	3,000
3,3'-Dichlorobenzidine	ND	20,000
Benzo(a)anthracene	ND	3,000
Chrysene	ND	3,000
Bis(2-ethylhexyl)phthalate	ND	3,000
Di-n-octylphthalate	ND	3,000
Benzo(b)fluoranthene	ND	3,000
Benzo(k)fluoranthene	ND	3,000
Benzo(a)pyrene	ND	3,000
Indeno(1,2,3-cd)pyrene	ND	3,000
Dibenzo(a,h)anthracene	ND	3,000
Benzo(g,h,i)perylene	ND	3,000

ND = Not detected at or above reporting limit.

*NOTE: All surrogates diluted out.

QA/QC SUMMARY: % SURROGATE RECOVERIES

2-Fluorophenol	*	Nitrobenzene-d5	*
Phenol-d6	*	2-Fluorobiphenyl	*
2,4,6-Tribromophenol	*	Terphenyl-d14	*



LABORATORY NUMBER: 115201-012
CLIENT: SUBSURFACE CONSULTANTS
PROJECT ID: 820.001
LOCATION: 6707 BAY ST.
SAMPLE ID: T5 @ 9

DATE SAMPLED: 04/14/94
DATE RECEIVED: 04/15/94
DATE EXTRACTED: 04/18/94
DATE ANALYZED: 04/22/94
DATE REPORTED: 04/26/94

EPA 8270: Base/Neutral and Acid Extractables in Soils & Wastes
Extraction Method: EPA 3550 Sonication

ACID COMPOUNDS	RESULT ug/Kg	REPORTING LIMIT ug/Kg
Phenol	ND	300
2-Chlorophenol	ND	300
Benzyl Alcohol	ND	300
2-Methylphenol	ND	300
4-Methylphenol	ND	300
2-Nitrophenol	ND	2,000
2,4-Dimethylphenol	ND	300
Benzoic Acid	ND	2,000
2,4-Dichlorophenol	ND	2,000
4-Chloro-3-methylphenol	ND	300
2,4,6-Trichlorophenol	ND	300
2,4,5-Trichlorophenol	ND	2,000
2,4-Dinitrophenol	ND	2,000
4-Nitrophenol	ND	2,000
4,6-Dinitro-2-methylphenol	ND	2,000
Pentachlorophenol	ND	2,000
BASE/NEUTRAL COMPOUNDS		
N-Nitrosodimethylamine	ND	300
Aniline	ND	300
Bis(2-chloroethyl) ether	ND	300
1,3-Dichlorobenzene	ND	300
1,4-Dichlorobenzene	ND	300
1,2-Dichlorobenzene	ND	300
Bis(2-chloroisopropyl) ether	ND	300
N-Nitroso-di-n-propylamine	ND	300
Hexachloroethane	ND	300
Nitrobenzene	ND	300
Isophorone	ND	300
Bis(2-chloroethoxy) methane	ND	300
1,2,4-Trichlorobenzene	ND	300
Naphthalene	ND	300
4-Chloroaniline	ND	300
Hexachlorobutadiene	ND	300
2-Methylnaphthalene	ND	300
Hexachlorocyclopentadiene	ND	300
2-Chloronaphthalene	ND	300
2-Nitroaniline	ND	2,000



LABORATORY NUMBER: 115201-012
 SAMPLE ID: T5 @ 9

EPA 8270

BASE/NEUTRAL COMPOUNDS	RESULT ug/Kg	REPORTING LIMIT ug/Kg
Dimethylphthalate	ND	300
Acenaphthylene	ND	300
2,6-Dinitrotoluene	ND	300
3-Nitroaniline	ND	2,000
Acenaphthene	ND	300
Dibenzofuran	ND	300
2,4-Dinitrotoluene	ND	300
Diethylphthalate	ND	300
4-Chlorophenyl-phenylether	ND	300
Fluorene	ND	300
4-Nitroaniline	ND	2,000
N-Nitrosodiphenylamine	ND	300
Azobenzene	ND	300
4-Bromophenyl-phenylether	ND	300
Hexachlorobenzene	ND	300
Phenanthrene	ND	300
Anthracene	ND	300
Di-n-butylphthalate	ND	300
Fluoranthene	ND	300
Pyrene	ND	300
Butylbenzylphthalate	ND	300
3,3'-Dichlorobenzidine	ND	2,000
Benzo(a)anthracene	ND	300
Chrysene	ND	300
Bis(2-ethylhexyl)phthalate	400	300
Di-n-octylphthalate	ND	300
Benzo(b)fluoranthene	ND	300
Benzo(k)fluoranthene	ND	300
Benzo(a)pyrene	ND	300
Indeno(1,2,3-cd)pyrene	ND	300
Dibenzo(a,h)anthracene	ND	300
Benzo(g,h,i)perylene	ND	300

ND = Not detected at or above reporting limit.

QA/QC SUMMARY: % SURROGATE RECOVERIES

2-Fluorophenol	58	Nitrobenzene-d5	72
Phenol-d6	61	2-Fluorobiphenyl	70
2,4,6-Tribromophenol	51	Terphenyl-d14	82



LABORATORY NUMBER: 115201-013
CLIENT: SUBSURFACE CONSULTANTS
PROJECT ID: 820.001
LOCATION: 6707 BAY ST.
SAMPLE ID: T7 @ 7.5

DATE SAMPLED: 04/14/94
DATE RECEIVED: 04/15/94
DATE EXTRACTED: 04/18/94
DATE ANALYZED: 04/23/94
DATE REPORTED: 04/26/94

EPA 8270: Base/Neutral and Acid Extractables in Soils & Wastes
Extraction Method: EPA 3550 Sonication

ACID COMPOUNDS	RESULT ug/Kg	REPORTING LIMIT ug/Kg
Phenol	ND	300
2-Chlorophenol	ND	300
Benzyl Alcohol	ND	300
2-Methylphenol	ND	300
4-Methylphenol	ND	300
2-Nitrophenol	ND	2,000
2,4-Dimethylphenol	ND	300
Benzoic Acid	ND	2,000
2,4-Dichlorophenol	ND	2,000
4-Chloro-3-methylphenol	ND	300
2,4,6-Trichlorophenol	ND	300
2,4,5-Trichlorophenol	ND	2,000
2,4-Dinitrophenol	ND	2,000
4-Nitrophenol	ND	2,000
4,6-Dinitro-2-methylphenol	ND	2,000
Pentachlorophenol	ND	2,000
BASE/NEUTRAL COMPOUNDS		
N-Nitrosodimethylamine	ND	300
Aniline	ND	300
Bis(2-chloroethyl) ether	ND	300
1,3-Dichlorobenzene	ND	300
1,4-Dichlorobenzene	ND	300
1,2-Dichlorobenzene	ND	300
Bis(2-chloroisopropyl) ether	ND	300
N-Nitroso-di-n-propylamine	ND	300
Hexachloroethane	ND	300
Nitrobenzene	ND	300
Isophorone	ND	300
Bis(2-chloroethoxy) methane	ND	300
1,2,4-Trichlorobenzene	ND	300
Naphthalene	ND	300
4-Chloroaniline	ND	300
Hexachlorobutadiene	ND	300
2-Methylnaphthalene	ND	300
Hexachlorocyclopentadiene	ND	300
2-Chloronaphthalene	ND	300
2-Nitroaniline	ND	2,000



LABORATORY NUMBER: 115201-013
 SAMPLE ID: T7 @ 7.5

BASE/NEUTRAL COMPOUNDS

	RESULT ug/Kg	REPORTING LIMIT ug/Kg
Dimethylphthalate	ND	300
Acenaphthylene	ND	300
2,6-Dinitrotoluene	ND	300
3-Nitroaniline	ND	2,000
Acenaphthene	ND	300
Dibenzofuran	ND	300
2,4-Dinitrotoluene	ND	300
Diethylphthalate	ND	300
4-Chlorophenyl-phenylether	ND	300
Fluorene	ND	300
4-Nitroaniline	ND	2,000
N-Nitrosodiphenylamine	ND	300
Azobenzene	ND	300
4-Bromophenyl-phenylether	ND	300
Hexachlorobenzene	ND	300
Phenanthrene	ND	300
Anthracene	ND	300
Di-n-butylphthalate	ND	300
Fluoranthene	ND	300
Pyrene	ND	300
Butylbenzylphthalate	ND	300
3,3'-Dichlorobenzidine	ND	2,000
Benzo(a)anthracene	ND	300
Chrysene	ND	300
Bis(2-ethylhexyl)phthalate	ND	300
Di-n-octylphthalate	ND	300
Benzo(b)fluoranthene	ND	300
Benzo(k)fluoranthene	ND	300
Benzo(a)pyrene	ND	300
Indeno(1,2,3-cd)pyrene	ND	300
Dibenzo(a,h)anthracene	ND	300
Benzo(g,h,i)perylene	ND	300

ND = Not detected at or above reporting limit.

QA/QC SUMMARY: % SURROGATE RECOVERIES

2-Fluorophenol	61	Nitrobenzene-d5	68
Phenol-d6	64	2-Fluorobiphenyl	71
2,4,6-Tribromophenol	61	Terphenyl-d14	89



LABORATORY NUMBER: 115201-014
CLIENT: SUBSURFACE CONSULTANTS
PROJECT ID: 820.001
LOCATION: 6707 BAY ST.
SAMPLE ID: MW9 @ 15.5

DATE SAMPLED: 04/13/94
DATE RECEIVED: 04/15/94
DATE EXTRACTED: 04/18/94
DATE ANALYZED: 04/23/94
DATE REPORTED: 04/26/94

EPA 8270: Base/Neutral and Acid Extractables in Soils & Wastes
Extraction Method: EPA 3550 Sonication

ACID COMPOUNDS	RESULT ug/Kg	REPORTING LIMIT ug/Kg
Phenol	ND	300
2-Chlorophenol	ND	300
Benzyl Alcohol	ND	300
2-Methylphenol	ND	300
4-Methylphenol	ND	300
2-Nitrophenol	ND	2,000
2,4-Dimethylphenol	ND	300
Benzoic Acid	ND	2,000
2,4-Dichlorophenol	ND	2,000
4-Chloro-3-methylphenol	ND	300
2,4,6-Trichlorophenol	ND	300
2,4,5-Trichlorophenol	ND	2,000
2,4-Dinitrophenol	ND	2,000
4-Nitrophenol	ND	2,000
4,6-Dinitro-2-methylphenol	ND	2,000
Pentachlorophenol	ND	2,000
BASE/NEUTRAL COMPOUNDS		
N-Nitrosodimethylamine	ND	300
Aniline	ND	300
Bis(2-chloroethyl) ether	ND	300
1,3-Dichlorobenzene	ND	300
1,4-Dichlorobenzene	ND	300
1,2-Dichlorobenzene	ND	300
Bis(2-chloroisopropyl) ether	ND	300
N-Nitroso-di-n-propylamine	ND	300
Hexachloroethane	ND	300
Nitrobenzene	ND	300
Isophorone	ND	300
Bis(2-chloroethoxy) methane	ND	300
1,2,4-Trichlorobenzene	ND	300
Naphthalene	ND	300
4-Chloroaniline	ND	300
Hexachlorobutadiene	ND	300
2-Methylnaphthalene	ND	300
Hexachlorocyclopentadiene	ND	300
2-Chloronaphthalene	ND	300
2-Nitroaniline	ND	2,000



LABORATORY NUMBER: 115201-014
 SAMPLE ID: MW9 @ 15.5

BASE/NEUTRAL COMPOUNDS

RESULT
ug/Kg

REPORTING
LIMIT
ug/Kg

Dimethylphthalate	ND	300
Acenaphthylene	ND	300
2,6-Dinitrotoluene	ND	300
3-Nitroaniline	ND	2,000
Acenaphthene	ND	300
Dibenzofuran	ND	300
2,4-Dinitrotoluene	ND	300
Diethylphthalate	ND	300
4-Chlorophenyl-phenylether	ND	300
Fluorene	ND	300
4-Nitroaniline	ND	2,000
N-Nitrosodiphenylamine	ND	300
Azobenzene	ND	300
4-Bromophenyl-phenylether	ND	300
Hexachlorobenzene	ND	300
Phenanthrene	ND	300
Anthracene	ND	300
Di-n-butylphthalate	ND	300
Fluoranthene	ND	300
Pyrene	ND	300
Butylbenzylphthalate	ND	300
3,3'-Dichlorobenzidine	ND	2,000
Benzo(a)anthracene	ND	300
Chrysene	ND	300
Bis(2-ethylhexyl)phthalate	400	300
Di-n-octylphthalate	ND	300
Benzo(b)fluoranthene	ND	300
Benzo(k)fluoranthene	ND	300
Benzo(a)pyrene	ND	300
Indeno(1,2,3-cd)pyrene	ND	300
Dibenzo(a,h)anthracene	ND	300
Benzo(g,h,i)perylene	ND	300

ND = Not detected at or above reporting limit.

QA/QC SUMMARY: % SURROGATE RECOVERIES

2-Fluorophenol	143	Nitrobenzene-d5	147
Phenol-d6	146	2-Fluorobiphenyl	153
2,4,6-Tribromophenol	126	Terphenyl-d14	176



LABORATORY NUMBER: 115201-015
CLIENT: SUBSURFACE CONSULTANTS
PROJECT ID: 820.001
LOCATION: 6707 BAY ST.
SAMPLE ID: MW10 @ 15.5

DATE SAMPLED: 04/14/94
DATE RECEIVED: 04/15/94
DATE EXTRACTED: 04/18/94
DATE ANALYZED: 04/25/94
DATE REPORTED: 04/26/94

EPA 8270: Base/Neutral and Acid Extractables in Soils & Wastes
Extraction Method: EPA 3550 Sonication

ACID COMPOUNDS	RESULT ug/Kg	REPORTING LIMIT ug/Kg
Phenol	ND	2,000
2-Chlorophenol	ND	2,000
Benzyl Alcohol	ND	2,000
2-Methylphenol	ND	2,000
4-Methylphenol	ND	2,000
2-Nitrophenol	ND	10,000
2,4-Dimethylphenol	ND	2,000
Benzoic Acid	ND	10,000
2,4-Dichlorophenol	ND	10,000
4-Chloro-3-methylphenol	ND	2,000
2,4,6-Trichlorophenol	ND	2,000
2,4,5-Trichlorophenol	ND	10,000
2,4-Dinitrophenol	ND	10,000
4-Nitrophenol	ND	10,000
4,6-Dinitro-2-methylphenol	ND	10,000
Pentachlorophenol	ND	10,000
BASE/NEUTRAL COMPOUNDS		
N-Nitrosodimethylamine	ND	2,000
Aniline	ND	2,000
Bis(2-chloroethyl) ether	ND	2,000
1,3-Dichlorobenzene	ND	2,000
1,4-Dichlorobenzene	ND	2,000
1,2-Dichlorobenzene	ND	2,000
Bis(2-chloroisopropyl) ether	ND	2,000
N-Nitroso-di-n-propylamine	ND	2,000
Hexachloroethane	ND	2,000
Nitrobenzene	ND	2,000
Isophorone	ND	2,000
Bis(2-chloroethoxy) methane	ND	2,000
1,2,4-Trichlorobenzene	ND	2,000
Naphthalene	ND	2,000
4-Chloroaniline	ND	2,000
Hexachlorobutadiene	ND	2,000
2-Methylnaphthalene	ND	2,000
Hexachlorocyclopentadiene	ND	2,000
2-Chloronaphthalene	ND	2,000
2-Nitroaniline	ND	10,000



LABORATORY NUMBER: 115201-015
SAMPLE ID: MW10 @ 15.5

BASE/NEUTRAL COMPOUNDS

	RESULT ug/Kg	REPORTING LIMIT ug/Kg
Dimethylphthalate	ND	2,000
Acenaphthylene	ND	2,000
2,6-Dinitrotoluene	ND	2,000
3-Nitroaniline	ND	10,000
Acenaphthene	ND	2,000
Dibenzofuran	ND	2,000
2,4-Dinitrotoluene	ND	2,000
Diethylphthalate	ND	2,000
4-Chlorophenyl-phenylether	ND	2,000
Fluorene	ND	2,000
4-Nitroaniline	ND	10,000
N-Nitrosodiphenylamine	ND	2,000
Azobenzene	ND	2,000
4-Bromophenyl-phenylether	ND	2,000
Hexachlorobenzene	ND	2,000
Phenanthrene	Detected (1600)	2,000
Anthracene	ND	2,000
Di-n-butylphthalate	ND	2,000
Fluoranthene	ND	2,000
Pyrene	ND	2,000
Butylbenzylphthalate	ND	2,000
3,3'-Dichlorobenzidine	ND	10,000
Benzo(a)anthracene	ND	2,000
Chrysene	ND	2,000
Bis(2-ethylhexyl)phthalate	ND	2,000
Di-n-octylphthalate	ND	2,000
Benzo(b)fluoranthene	ND	2,000
Benzo(k)fluoranthene	ND	2,000
Benzo(a)pyrene	ND	2,000
Indeno(1,2,3-cd)pyrene	ND	2,000
Dibenzo(a,h)anthracene	ND	2,000
Benzo(g,h,i)perylene	ND	2,000

ND = Not detected at or above reporting limit.

*NOTE: All surrogates diluted out.

QA/QC SUMMARY: % SURROGATE RECOVERIES

2-Fluorophenol	*	Nitrobenzene-d5	*
Phenol-d6	*	2-Fluorobiphenyl	*
2,4,6-Tribromophenol	*	Terphenyl-d14	*



LABORATORY NUMBER: 115201
CLIENT: SUBSURFACE CONSULTANTS
PROJECT ID: 820.001
LOCATION: 6707 BAY ST.

DATE SAMPLED: 04/13,14/94
DATE RECEIVED: 04/15/94
DATE EXTRACTED: 04/20/94
DATE ANALYZED: 04/22/94
DATE REPORTED: 04/26/94

Extractable Petroleum Hydrocarbons in Soils & Wastes
California DOHS Method
LUFT Manual October 1989

LAB ID	SAMPLE ID	KEROSENE RANGE (mg/Kg)	DIESEL RANGE (mg/Kg)	REPORTING LIMIT* (mg/Kg)
115201-010	T2 @ 6	ND	40	10
115201-011	T5 @ 5	ND	ND	10
115201-012	T5 @ 9	ND	ND	1
115201-013	T7 @ 7.5	ND	ND	10
115201-014	MW9 @ 15.5	ND	ND	1
115201-015	MW10 @ 15.5	**	7,300	200

ND = Not detected at or above reporting limit.

* Reporting limit applies to all analytes.

QA/QC SUMMARY

LCS RECOVERY, %

79



Client: Subsurface Consultants

Laboratory Login Number: 115201

Project Name: 6707 Bay St.

Report Date: 28 April 94

Project Number: 820.001

ANALYSIS: Hydrocarbon Oil & Grease (Gravimetric)

METHOD: SMWW 17:5520EF

Lab ID	Sample ID	Matrix	Sampled	Received	Analyzed	Result	Units	RL	Analyst	QC Batch
115201-010	T2 @ 6	Soil	13-APR-94	15-APR-94	21-APR-94	160	mg/Kg	50	TR	13728
115201-011	T5 @ 5	Soil	14-APR-94	15-APR-94	21-APR-94	710	mg/Kg	50	TR	13728
115201-012	T5 @ 9	Soil	14-APR-94	15-APR-94	21-APR-94	ND	mg/Kg	50	TR	13728
115201-013	T7 @ 7.5	Soil	14-APR-94	15-APR-94	21-APR-94	68.	mg/Kg	50	TR	13728
115201-014	MW9 @ 15.5	Soil	13-APR-94	15-APR-94	21-APR-94	470	mg/Kg	50	TR	13728
115201-015	MW10 @ 15.5	Soil	14-APR-94	15-APR-94	21-APR-94	9400	mg/Kg	50	TR	13728

ND = Not Detected at or above Reporting Limit (RL).



Q C B a t c h R e p o r t

Client: Subsurface Consultants
Project Name: 6707 Bay St.
Project Number: 820.001

Laboratory Login Number: 115201
Report Date: 26 April 94

ANALYSIS: Hydrocarbon Oil & Grease (Gravimetric)

QC Batch Number: 13728

Blank Results

Sample ID	Result	MDL	Units	Method	Date Analyzed
BLANK	ND	50	mg/Kg	SMWW 17:5520EF	21-APR-94

Spike/Duplicate Results

Sample ID	Recovery	Method	Date Analyzed
BS	86%	SMWW 17:5520EF	21-APR-94
BSD	84%	SMWW 17:5520EF	21-APR-94

		Control Limits
Average Spike Recovery	85%	80% - 120%
Relative Percent Difference	3.1%	< 20%



LABORATORY NUMBER: 115201-003
CLIENT: SUBSURFACE CONSULTANTS
PROJECT ID: 820.001
SAMPLE ID: T3 @ 8

DATE SAMPLED: 04/13/94
DATE RECEIVED: 04/15/94
DATE REPORTED: 04/26/94

PARAMETER	RESULT	UNITS	REPORTING LIMIT	METHOD
Releasable Cyanide	ND	mg/Kg	10	SW-846 Section 7.3.3.2
Releasable Sulfide	ND	mg/Kg	10	SW-846 Section 7.3.4.1
Ignitability	Does Not Ignite			SW-846 Section 7.1

ND = Not detected at or above reporting limit.

QA/QC SUMMARY	Analysis Date	RPD, %	RECOVERY, %
Cyanide	04/20/94	<1	96
Sulfide	04/19/94	4	73
Ignitability	04/19/94	--	--



Client: Subsurface Consultants

Laboratory Login Number: 115201

Project Name: 6707 Bay St.

Report Date: 28 April 94

Project Number: 820.001

ANALYSIS: pH

Lab ID	Sample ID	Matrix	Sampled	Received	Analyzed	Result	Units	Method	Analyst	QC Batch
115201-003	T3 @ 8	Soil	13-APR-94	15-APR-94	22-APR-94	7.7	SU *	EPA 9045	TR	13841

* Soil pH measured as water



Q C B a t c h R e p o r t

Client: Subsurface Consultants
Project Name: 6707 Bay St.
Project Number: 820.001

Laboratory Login Number: 115201
Report Date: 26 April 94

ANALYSIS: pH

QC Batch Number: 13841

Calibration Verification Results

Sample	Result	TV	Difference	Limit	Analyzed
ICV	7.01	7.00	.01	< 0.10	22-APR-94
CCV	7.01	7.00	.01	< 0.10	22-APR-94

Sample Duplicate Results

Sample	Duplicate	RPD	Analyzed
7.73	7.69	.5%	22-APR-94



SAMPLE ID: T2 @ 6
LAB ID: 115201-010
CLIENT: Subsurface Consultants
PROJECT ID: 820.001
LOCATION: 6707 Bay St.
MATRIX: Soil

DATE SAMPLED: 04/13/94
DATE RECEIVED: 04/15/94
DATE REPORTED: 04/26/94

CALIFORNIA TITLE 26 METALS

Compound	Result (mg/Kg)	Reporting Limit (mg/Kg)	Batch Number	Method	Analysis Date
Antimony	5.1	3.0	13807	EPA 6010	04/22/94
Arsenic	9.3	2.5	13791	EPA 7060	04/22/94
Barium	170	0.50	13807	EPA 6010	04/22/94
Beryllium	0.23	0.10	13807	EPA 6010	04/22/94
Cadmium	1.0	0.25	13807	EPA 6010	04/22/94
Chromium (total)	25	0.50	13807	EPA 6010	04/22/94
Cobalt	8.7	1.0	13807	EPA 6010	04/22/94
Copper	2100	0.50	13807	EPA 6010	04/22/94
Lead	330	15	13807	EPA 6010	04/22/94
Mercury	ND	0.087	13774	EPA 7471	04/20/94
Molybdenum	1.5	1.0	13807	EPA 6010	04/22/94
Nickel	55	1.0	13807	EPA 6010	04/22/94
Selenium	ND	2.5	13791	EPA 7740	04/22/94
Silver	0.50	0.50	13807	EPA 6010	04/22/94
Thallium	ND	2.5	13791	EPA 7841	04/22/94
Vanadium	26	0.50	13807	EPA 6010	04/22/94
Zinc	580	1.0	13807	EPA 6010	04/22/94

ND = Not detected at or above reporting limit



SAMPLE ID: T5 @ 5
LAB ID: 115201-011
CLIENT: Subsurface Consultants
PROJECT ID: 820.001
LOCATION: 6707 Bay St.
MATRIX: Soil

DATE SAMPLED: 04/14/94
DATE RECEIVED: 04/15/94
DATE REPORTED: 04/26/94

CALIFORNIA TITLE 26 METALS

Compound	Result (mg/Kg)	Reporting Limit (mg/Kg)	Batch Number	Method	Analysis Date
Antimony	ND	2.9	13807	EPA 6010	04/22/94
Arsenic	6.0	2.5	13791	EPA 7060	04/22/94
Barium	130	0.49	13807	EPA 6010	04/22/94
Beryllium	0.31	0.098	13807	EPA 6010	04/22/94
Cadmium	0.27	0.25	13807	EPA 6010	04/22/94
Chromium (total)	25	0.49	13807	EPA 6010	04/22/94
Cobalt	9.2	0.98	13807	EPA 6010	04/22/94
Copper	60	0.49	13807	EPA 6010	04/22/94
Lead	61	15	13807	EPA 6010	04/22/94
Mercury	0.21	0.10	13774	EPA 7471	04/20/94
Molybdenum	ND	0.98	13807	EPA 6010	04/22/94
Nickel	28	0.98	13807	EPA 6010	04/22/94
Selenium	ND	2.5	13791	EPA 7740	04/22/94
Silver	ND	0.49	13807	EPA 6010	04/22/94
Thallium	ND	2.5	13791	EPA 7841	04/22/94
Vanadium	26	0.49	13807	EPA 6010	04/22/94
Zinc	88	0.98	13807	EPA 6010	04/22/94

ND = Not detected at or above reporting limit



SAMPLE ID: T5 @ 9
LAB ID: 115201-012
CLIENT: Subsurface Consultants
PROJECT ID: 820.001
LOCATION: 6707 Bay St.
MATRIX: Soil

DATE SAMPLED: 04/14/94
DATE RECEIVED: 04/15/94
DATE REPORTED: 04/26/94

CALIFORNIA TITLE 26 METALS

Compound	Result (mg/Kg)	Reporting Limit (mg/Kg)	Batch Number	Method	Analysis Date
Antimony	ND	3.0	13807	EPA 6010	04/22/94
Arsenic	ND	2.5	13791	EPA 7060	04/22/94
Barium	41	0.50	13807	EPA 6010	04/22/94
Beryllium	ND	0.10	13807	EPA 6010	04/22/94
Cadmium	ND	0.25	13807	EPA 6010	04/22/94
Chromium (total)	23	0.50	13807	EPA 6010	04/22/94
Cobalt	4.2	1.0	13807	EPA 6010	04/22/94
Copper	14	0.50	13807	EPA 6010	04/22/94
Lead	1.5	1.5	13791	EPA 7421	04/22/94
Mercury	ND	0.087	13774	EPA 7471	04/20/94
Molybdenum	ND	1.0	13807	EPA 6010	04/22/94
Nickel	19	1.0	13807	EPA 6010	04/22/94
Selenium	ND	2.5	13791	EPA 7740	04/22/94
Silver	ND	0.50	13807	EPA 6010	04/22/94
Thallium	ND	2.5	13791	EPA 7841	04/22/94
Vanadium	15	0.50	13807	EPA 6010	04/22/94
Zinc	18	1.0	13807	EPA 6010	04/22/94

ND = Not detected at or above reporting limit



SAMPLE ID: T7 @ 7.5
LAB ID: 115201-013
CLIENT: Subsurface Consultants
PROJECT ID: 820.001
LOCATION: 6707 Bay St.
MATRIX: Soil

DATE SAMPLED: 04/14/94
DATE RECEIVED: 04/15/94
DATE REPORTED: 04/26/94

CALIFORNIA TITLE 26 METALS

Compound	Result (mg/Kg)	Reporting Limit (mg/Kg)	Batch Number	Method	Analysis Date
Antimony	ND	3.0	13807	EPA 6010	04/22/94
Arsenic	4.2	2.5	13791	EPA 7060	04/22/94
Barium	150	0.50	13807	EPA 6010	04/22/94
Beryllium	0.45	0.099	13807	EPA 6010	04/22/94
Cadmium	0.28	0.25	13807	EPA 6010	04/22/94
Chromium (total)	27	0.50	13807	EPA 6010	04/22/94
Cobalt	10	0.99	13807	EPA 6010	04/22/94
Copper	40	0.50	13807	EPA 6010	04/22/94
Lead	6.1	1.5	13791	EPA 7421	04/22/94
Mercury	ND	0.087	13774	EPA 7471	04/20/94
Molybdenum	ND	0.99	13807	EPA 6010	04/22/94
Nickel	37	0.99	13807	EPA 6010	04/22/94
Selenium	ND	2.5	13791	EPA 7740	04/22/94
Silver	ND	0.50	13807	EPA 6010	04/22/94
Thallium	ND	2.5	13791	EPA 7841	04/22/94
Vanadium	27	0.50	13807	EPA 6010	04/22/94
Zinc	62	0.99	13807	EPA 6010	04/22/94

ND = Not detected at or above reporting limit



SAMPLE ID: MW9 @ 15.5
 LAB ID: 115201-014
 CLIENT: Subsurface Consultants
 PROJECT ID: 820.001
 LOCATION: 6707 Bay St.
 MATRIX: Soil

DATE SAMPLED: 04/13/94
 DATE RECEIVED: 04/15/94
 DATE REPORTED: 04/26/94

CALIFORNIA TITLE 26 METALS

Compound	Result (mg/Kg)	Reporting Limit (mg/Kg)	Batch Number	Method	Analysis Date
Antimony	ND	3.0	13807	EPA 6010	04/22/94
Arsenic	4.2	2.5	13791	EPA 7060	04/22/94
Barium	190	0.50	13807	EPA 6010	04/22/94
Beryllium	0.43	0.10	13807	EPA 6010	04/22/94
Cadmium	ND	0.25	13807	EPA 6010	04/22/94
Chromium (total)	26	0.50	13807	EPA 6010	04/22/94
Cobalt	12	1.0	13807	EPA 6010	04/22/94
Copper	30	0.50	13807	EPA 6010	04/22/94
Lead	19	1.5	13791	EPA 7421	04/22/94
Mercury	ND	0.083	13774	EPA 7471	04/20/94
Molybdenum	ND	1.0	13807	EPA 6010	04/22/94
Nickel	36	1.0	13807	EPA 6010	04/22/94
Selenium	ND	2.5	13791	EPA 7740	04/22/94
Silver	ND	0.50	13807	EPA 6010	04/22/94
Thallium	ND	2.5	13791	EPA 7841	04/22/94
Vanadium	27	0.50	13807	EPA 6010	04/22/94
Zinc	61	1.0	13807	EPA 6010	04/22/94

ND = Not detected at or above reporting limit



SAMPLE ID: MW10 @ 15.5
 LAB ID: 115201-015
 CLIENT: Subsurface Consultants
 PROJECT ID: 820.001
 LOCATION: 6707 Bay St.
 MATRIX: Soil

DATE SAMPLED: 04/14/94
 DATE RECEIVED: 04/15/94
 DATE REPORTED: 04/26/94

CALIFORNIA TITLE 26 METALS

Compound	Result (mg/Kg)	Reporting Limit (mg/Kg)	Batch Number	Method	Analysis Date
Antimony	4.4	3.0	13807	EPA 6010	04/22/94
Arsenic	19	2.5	13791	EPA 7060	04/22/94
Barium	140	0.50	13807	EPA 6010	04/22/94
Beryllium	0.21	0.10	13807	EPA 6010	04/22/94
Cadmium	3.3	0.25	13807	EPA 6010	04/22/94
Chromium (total)	59	0.50	13807	EPA 6010	04/22/94
Cobalt	10	1.0	13807	EPA 6010	04/22/94
Copper	330	0.50	13807	EPA 6010	04/22/94
Lead	250	15	13807	EPA 6010	04/22/94
Mercury	0.77	0.10	13774	EPA 7471	04/20/94
Molybdenum	3.1	1.0	13807	EPA 6010	04/22/94
Nickel	37	1.0	13807	EPA 6010	04/22/94
Selenium	ND	2.5	13791	EPA 7740	04/22/94
Silver	1.1	0.50	13807	EPA 6010	04/22/94
Thallium	ND	2.5	13791	EPA 7841	04/22/94
Vanadium	24	0.50	13807	EPA 6010	04/22/94
Zinc	530	1.0	13807	EPA 6010	04/22/94

ND = Not detected at or above reporting limit



CLIENT: Subsurface Consultants
 JOB NUMBER: 115201

DATE REPORTED: 04/26/94

BATCH QC REPORT
 BLANK SPIKE / BLANK SPIKE DUPLICATE

Compound	Spike Amount	BS Result	BSD Result	Units	BS % Recovery	BSD % Recovery	Average Recovery	RPD	QC Batch	Method	Analysis Date
Antimony	500	430.6	466.7	ug/L	86	93	90	8	13807	EPA 6010	04/22/94
Arsenic	40	381.4	407.5	ug/L	95	102	99	7	13791	EPA 7060	04/22/94
Barium	2000	2023	2056	ug/L	101	103	102	2	13807	EPA 6010	04/22/94
Beryllium	50	49.7	50.5	ug/L	99	101	100	2	13807	EPA 6010	04/22/94
Cadmium	50	53.9	55	ug/L	108	110	109	2	13807	EPA 6010	04/22/94
Chromium (total)	200	189.7	192.3	ug/L	95	96	96	1	13807	EPA 6010	04/22/94
Cobalt	500	484.9	492.4	ug/L	97	99	98	2	13807	EPA 6010	04/22/94
Copper	250	255.6	257.8	ug/L	102	103	103	1	13807	EPA 6010	04/22/94
Lead	30	265.6	258	ug/L	89	86	88	3	13791	EPA 7421	04/22/94
Lead	500	451.8	433.5	ug/L	90	87	89	4	13807	EPA 6010	04/22/94
Mercury	4	4.407	4.202	ug/L	110	105	108	5	13774	EPA 7470	04/20/94
Molybdenum	400	376.9	380.4	ug/L	94	95	95	1	13807	EPA 6010	04/22/94
Nickel	500	496.7	510.9	ug/L	99	102	101	3	13807	EPA 6010	04/22/94
Selenium	30	274.4	278.2	ug/L	92	93	93	1	13791	EPA 7740	04/22/94
Silver	50	43.4	40.2	ug/L	87	80	84	8	13807	EPA 6010	04/22/94
Thallium	40	398	370.2	ug/L	100	93	97	7	13791	EPA 7841	04/22/94
Vanadium	500	480.6	486.9	ug/L	96	97	97	1	13807	EPA 6010	04/22/94
Zinc	500	468.6	478.2	ug/L	94	96	95	2	13807	EPA 6010	04/22/94



CLIENT: Subsurface Consultants
JOB NUMBER: 115201

DATE REPORTED: 04/26/94

BATCH QC REPORT
PREP BLANK

Compound	Result	Reporting Limit	Units	QC Batch	Method	Analysis Date
Antimony	ND	3	mg/Kg	13807	EPA 6010	04/22/94
Arsenic	ND	2.5	mg/Kg	13791	EPA 7060	04/22/94
Barium	ND	0.5	mg/Kg	13807	EPA 6010	04/22/94
Beryllium	ND	0.1	mg/Kg	13807	EPA 6010	04/22/94
Cadmium	ND	0.25	mg/Kg	13807	EPA 6010	04/22/94
Chromium (total)	ND	0.5	mg/Kg	13807	EPA 6010	04/22/94
Cobalt	ND	1	mg/Kg	13807	EPA 6010	04/22/94
Copper	ND	0.5	mg/Kg	13807	EPA 6010	04/22/94
Lead	ND	1.5	mg/Kg	13791	EPA 7421	04/22/94
Lead	ND	15	mg/Kg	13807	EPA 6010	04/22/94
Mercury	ND	0.1	mg/Kg	13774	EPA 7471	04/20/94
Molybdenum	ND	1	mg/Kg	13807	EPA 6010	04/22/94
Nickel	ND	1	mg/Kg	13807	EPA 6010	04/22/94
Selenium	ND	2.5	mg/Kg	13791	EPA 7740	04/22/94
Silver	ND	0.5	mg/Kg	13807	EPA 6010	04/22/94
Thallium	ND	2.5	mg/Kg	13791	EPA 7841	04/22/94
Vanadium	ND	0.5	mg/Kg	13807	EPA 6010	04/22/94
Zinc	ND	1	mg/Kg	13807	EPA 6010	04/22/94

ND = Not detected at or above reporting limit



Curtis & Tompkins, Ltd., Analytical Laboratories, Since 1878

2323 Fifth Street, Berkeley, CA 94710, Phone (510) 486-0900

A N A L Y T I C A L R E P O R T

Prepared for:

Subsurface Consultants
171 12th Street
Suite 201
Oakland, CA 94608

Date: 28-APR-94
Lab Job Number: 115247
Project ID: 820.001
Location: 6707 Bay St.

Reviewed by:

Mary Plessas

Reviewed by:

Keeley

This package may be reproduced only in its entirety.



LABORATORY NUMBER: 115247
CLIENT: SUBSURFACE CONSULTANTS
PROJECT ID: 820.001
LOCATION: 6707 BAY STREET

DATE SAMPLED: 04/13,14/94
DATE RECEIVED: 04/15/94
DATE ANALYZED: 04/27/94
DATE REPORTED: 04/28/94

Total Volatile Hydrocarbons as Gasoline in Soils & Wastes
California DOHS Method
LUFT Manual October 1989

LAB ID	CLIENT ID	TVH AS GASOLINE (mg/Kg)	REPORTING LIMIT (mg/Kg)
115247-003	T5 @ 9	ND	1
115247-004	T7 @ 7.5	ND	1
115247-006	MW10 @ 15.5	2	1
115247-007	T2 @ 8.5	ND	1
115247-008	T3 @ 8	ND	1
115247-009	T4 @ 9	ND	1

ND = Not detected at or above reporting limit.

QA/QC SUMMARY

RPD, %	<1
RECOVERY, %	85

VERBAL ADDITIONS / CANCELLATIONS TO ANALYSIS REQUEST SHEET

CLIENT: Subsurface DATE: 4/20/94
 REQUESTED BY: Mark Kawahara TIME: am 1:05 pm
 RECORDED BY: Kathy O'Brien

Current Lab ID (Previous Lab ID)	Client ID	Circle matrix	Specify add or cancel	Analysis	Due date
115247-007 (115201-002)	T2@8.5'	soil water other	+	TVH-G	4/27
115247-008 (115201-003)	T3@8'	soil water other	+	TVH-G	↓
115247-009 (115201-004)	T4@9'	soil water other	+	TVH-G	↓
		soil water other			
115247-1 (115201-10)	T2@6	soil water other	-	Cancel Gas	
115247-2 (115201-11)	T5@5	soil water other	-		↓
115247-5 (115201-14)	MW 9@5.5	soil water other	-		↓
		soil water other			

VERBAL ADDITIONS / CANCELLATIONS TO ANALYSIS REQUEST SHEET

CLIENT: Subsurface Consultants DATE: 4/20
 REQUESTED BY: Mark K. TIME: 10:00 am pm
 RECORDED BY: TKM PROJ: 820.001
 Location: 6707 Bay St.

Current Lab ID (Previous Lab ID)	Client ID	Circle matrix:	Specify add or cancel	Analysis	Due date
115247-1 (115201 - 10)	T2@6	soil water other	ADD	TVH	4/27
115247-2 (115201 - 11)	T5@5	soil water other			
115247-3 (115201 - 12)	T5@9	soil water other			
115247- 4 (115201 - 13)	T7@7.5	soil water other			
115247-5 (115201 - 14)	MW9@15.5	soil water other			
115247-6 (115201 - 15)	MW10@15.5	soil water other	↓	↓	↓
()		soil water other			
()		soil water other			



Curtis & Tompkins, Ltd., Analytical Laboratories, Since 1878

2323 Fifth Street, Berkeley, CA 94710, Phone (510) 486-0900

A N A L Y T I C A L R E P O R T

Prepared for:

Subsurface Consultants
171 12th Street
Suite 201
Oakland, CA 94608

Date: 29-APR-94
Lab Job Number: 115355
Project ID: 820.001
Location: 6707 Bay St.

Reviewed by:

Mary Plessas

Reviewed by:

Kathy [Signature]

This package may be reproduced only in its entirety.



LABORATORY NUMBER: 115355-001
 CLIENT: SUBSURFACE CONSULTANTS
 PROJECT ID: 820.001
 LOCATION: 6707 BAY ST.
 SAMPLE ID: MW9 @ 15.5

DATE SAMPLED: 04/13/94
 DATE RECEIVED: 04/15/94
 DATE REQUESTED: 04/26/94
 DATE ANALYZED: 04/27/94
 DATE REPORTED: 04/29/94

EPA METHOD 8240: VOLATILE ORGANICS IN SOILS & WASTES

COMPOUND	Result (ug/Kg)	Reporting Limit (ug/Kg)
Chloromethane	ND	10
Bromomethane	ND	10
Vinyl chloride	ND	10
Chloroethane	ND	10
Methylene chloride	ND	20
Acetone	140*	20
Carbon disulfide	ND	5
Trichlorofluoromethane	ND	5
1,1-Dichloroethene	ND	5
1,1-Dichloroethane	ND	5
trans-1,2-Dichloroethene	ND	5
cis-1,2-Dichloroethene	ND	5
Chloroform	ND	5
Freon 113	ND	5
1,2-Dichloroethane	ND	5
2-Butanone	20	10
1,1,1-Trichloroethane	ND	5
Carbon tetrachloride	ND	5
Vinyl acetate	ND	50
Bromodichloromethane	ND	5
1,2-Dichloropropane	ND	5
cis-1,3-Dichloropropene	ND	5
Trichloroethene	ND	5
Dibromochloromethane	ND	5
1,1,2-Trichloroethane	ND	5
Benzene	Detected(4)	5
trans-1,3-Dichloropropene	ND	5
Bromoform	ND	5
2-Hexanone	ND	10
4-Methyl-2-pentanone	ND	10
1,1,2,2-Tetrachloroethane	ND	5
Tetrachloroethene	ND	5
Toluene	ND	5
Chlorobenzene	ND	5
Ethyl benzene	ND	5
Styrene	ND	5
Total xylenes	ND	5

* Possible laboratory contamination.

ND = Not detected at or above reporting limit.

QA/QC SUMMARY: SURROGATE RECOVERIES

1,2-Dichloroethane-d4	103 %
Toluene-d8	109 %
Bromofluorobenzene	90 %



LABORATORY NUMBER: 115355-002
 CLIENT: SUBSURFACE CONSULTANTS
 PROJECT ID: 820.001
 LOCATION: 6707 BAY ST.
 SAMPLE ID: MW10 @ 15.5

DATE SAMPLED: 04/14/94
 DATE RECEIVED: 04/15/94
 DATE REQUESTED: 04/26/94
 DATE ANALYZED: 04/27/94
 DATE REPORTED: 04/29/94

EPA METHOD 8240: VOLATILE ORGANICS IN SOILS & WASTES

COMPOUND	Result (ug/Kg)	Reporting Limit (ug/Kg)
Chloromethane	ND	20
Bromomethane	ND	20
Vinyl chloride	ND	20
Chloroethane	ND	20
Methylene chloride	40	40
Acetone	320	40
Carbon disulfide	20	10
Trichlorofluoromethane	ND	10
1,1-Dichloroethene	ND	10
1,1-Dichloroethane	ND	10
trans-1,2-Dichloroethene	ND	10
cis-1,2-Dichloroethene	ND	10
Chloroform	ND	10
Freon 113	ND	10
1,2-Dichloroethane	ND	10
2-Butanone	120	20
1,1,1-Trichloroethane	ND	10
Carbon tetrachloride	ND	10
Vinyl acetate	ND	100
Bromodichloromethane	ND	10
1,2-Dichloropropane	ND	10
cis-1,3-Dichloropropene	ND	10
Trichloroethene	ND	10
Dibromochloromethane	ND	10
1,1,2-Trichloroethane	ND	10
Benzene	ND	10
trans-1,3-Dichloropropene	ND	10
Bromoform	ND	10
2-Hexanone	ND	20
4-Methyl-2-pentanone	Detected(11)	20
1,1,2,2-Tetrachloroethane	ND	10
Tetrachloroethene	ND	10
Toluene	ND	10
Chlorobenzene	ND	10
Ethyl benzene	ND	10
Styrene	ND	10
Total xylenes	ND	10

ND = Not detected at or above reporting limit.

QA/QC SUMMARY: SURROGATE RECOVERIES

1,2-Dichloroethane-d4	108 %
Toluene-d8	120 %
Bromofluorobenzene	128 %



LABORATORY NUMBER: 115355 METHOD BLANK
 CLIENT: SUBSURFACE CONSULTANTS
 PROJECT ID: 820.001
 LOCATION: 6707 BAY ST.

DATE SAMPLED: N/A
 DATE RECEIVED: N/A
 DATE REQUESTED: 04/26/94
 DATE ANALYZED: 04/27/94
 DATE REPORTED: 04/29/94

EPA METHOD 8240: VOLATILE ORGANICS IN SOILS & WASTES

COMPOUND	Result (ug/Kg)	Reporting Limit (ug/Kg)
Chloromethane	ND	10
Bromomethane	ND	10
Vinyl chloride	ND	10
Chloroethane	ND	10
Methylene chloride	30	20
Acetone	20	20
Carbon disulfide	ND	5
Trichlorofluoromethane	ND	5
1,1-Dichloroethene	ND	5
1,1-Dichloroethane	ND	5
trans-1,2-Dichloroethene	ND	5
cis-1,2-Dichloroethene	ND	5
Chloroform	ND	5
Freon 113	ND	5
1,2-Dichloroethane	ND	5
2-Butanone	ND	10
1,1,1-Trichloroethane	ND	5
Carbon tetrachloride	ND	5
Vinyl acetate	ND	50
Bromodichloromethane	ND	5
1,2-Dichloropropane	ND	5
cis-1,3-Dichloropropene	ND	5
Trichloroethene	ND	5
Dibromochloromethane	ND	5
1,1,2-Trichloroethane	ND	5
Benzene	ND	5
trans-1,3-Dichloropropene	ND	5
Bromoform	ND	5
2-Hexanone	ND	10
4-Methyl-2-pentanone	ND	10
1,1,2,2-Tetrachloroethane	ND	5
Tetrachloroethene	ND	5
Toluene	ND	5
Chlorobenzene	ND	5
Ethyl benzene	ND	5
Styrene	ND	5
Total xylenes	ND	5

ND = Not detected at or above reporting limit.

QA/QC SUMMARY: SURROGATE RECOVERIES

1,2-Dichloroethane-d4	100 %
Toluene-d8	99 %
Bromofluorobenzene	101 %

MS/MSD Report

Matrix Sample Number: 208804-018 Date Analyzed: 28-APR-94
 Lab No: QC61902 QC61903 Spike File: >BDR17
 Matrix: SOIL Spike Dup File: >BDR18
 Batch No: 13896 9416700 9416703 9416681 Analyst: CW

	Instrdg	SpikeAmt	% Rec	Limits
<u>MS RESULTS</u>				
1,1-Dichloroethene	56.99	50	114 %	59-172%
Trichloroethene	40.47	50	81 %	62-137%
Benzene	46.02	50	92 %	66-142%
Toluene	46.56	50	93 %	59-139%
Chlorobenzene	44.17	50	88 %	60-133%
Surrogate Recoveries				
1,2-Dichloroethane-d4	47.24	50	94 %	70-121%
Toluene-d8	47.56	50	95 %	81-117%
Bromofluorobenzene	43.26	50	87 %	74-121%
<u>MSD RESULTS</u>				
1,1-Dichloroethene	60.05	50	120 %	59-172%
Trichloroethene	43.2	50	86 %	62-137%
Benzene	47.86	50	96 %	66-142%
Toluene	51.35	50	103 %	59-139%
Chlorobenzene	51.46	50	103 %	60-133%
Surrogate Recoveries				
1,2-Dichloroethane-d4	45.17	50	90 %	70-121%
Toluene-d8	49.68	50	99 %	81-117%
Bromofluorobenzene	46.15	50	92 %	74-121%
<u>MATRIX RESULTS</u>				
1,1-Dichloroethene	0			
Trichloroethene	0			
Benzene	0			
Toluene	0			
Chlorobenzene	0			
<u>RPD DATA</u>				
1,1-Dichloroethene	5 %			< 22%
Trichloroethene	7 %			< 24%
Benzene	4 %			< 21%
Toluene	10 %			< 21%
Chlorobenzene	15 %			< 21%

Results within Specifications - PASS

CW. 4/28/94



Curtis & Tompkins, Ltd., Analytical Laboratories, Since 1878

2323 Fifth Street, Berkeley, CA 94710, Phone (510) 486-0900

A N A L Y T I C A L R E P O R T

Prepared for:

Subsurface Consultants
171 12th Street
Suite 201
Oakland, CA 94608

Date: 04-MAY-94
Lab Job Number: 115359
Project ID: 820.001
Location: 6707 Bay St.

Reviewed by:

Mary Plessen

Reviewed by:

Kathy O'Brien

This package may be reproduced only in its entirety.



LABORATORY NUMBER: 115359-001
 CLIENT: SUBSURFACE CONSULTANTS
 PROJECT ID: 820.001
 LOCATION: 6707 BAY ST.
 SAMPLE ID: T3 @ 14.5

DATE SAMPLED: 04/13/94
 DATE RECEIVED: 04/26/94
 DATE ANALYZED: 04/27/94
 DATE REPORTED: 05/04/94

EPA METHOD 8240: VOLATILE ORGANICS IN SOILS & WASTES

COMPOUND	Result (ug/Kg)	Reporting Limit (ug/Kg)
Chloromethane	ND	10
Bromomethane	ND	10
Vinyl chloride	ND	10
Chloroethane	ND	10
Methylene chloride	ND	20
Acetone	100*	20
Carbon disulfide	ND	5
Trichlorofluoromethane	ND	5
1,1-Dichloroethene	ND	5
1,1-Dichloroethane	ND	5
trans-1,2-Dichloroethene	ND	5
cis-1,2-Dichloroethene	ND	5
Chloroform	ND	5
Freon 113	ND	5
1,2-Dichloroethane	ND	5
2-Butanone	20*	10
1,1,1-Trichloroethane	ND	5
Carbon tetrachloride	ND	5
Vinyl acetate	ND	50
Bromodichloromethane	ND	5
1,2-Dichloropropane	ND	5
cis-1,3-Dichloropropene	ND	5
Trichloroethene	ND	5
Dibromochloromethane	ND	5
1,1,2-Trichloroethane	ND	5
Benzene	ND	5
trans-1,3-Dichloropropene	ND	5
Bromoform	ND	5
2-Hexanone	ND	10
4-Methyl-2-pentanone	ND	10
1,1,2,2-Tetrachloroethane	ND	5
Tetrachloroethene	ND	5
Toluene	ND	5
Chlorobenzene	ND	5
Ethyl benzene	ND	5
Styrene	ND	5
Total xylenes	ND	5

* Suspected laboratory contaminant

ND = Not detected at or above reporting limit.

QA/QC SUMMARY: SURROGATE RECOVERIES

1,2-Dichloroethane-d4	93 %
Toluene-d8	99 %
Bromofluorobenzene	96 %



LABORATORY NUMBER: 115359-002
 CLIENT: SUBSURFACE CONSULTANTS
 PROJECT ID: 820.001
 LOCATION: 6707 BAY ST.
 SAMPLE ID: T5 @ 14.5

DATE SAMPLED: 04/14/94
 DATE RECEIVED: 04/26/94
 DATE ANALYZED: 04/28/94
 DATE REPORTED: 05/04/94

EPA METHOD 8240: VOLATILE ORGANICS IN SOILS & WASTES

COMPOUND	Result (ug/Kg)	Reporting Limit (ug/Kg)
Chloromethane	ND	10
Bromomethane	ND	10
Vinyl chloride	ND	10
Chloroethane	ND	10
Methylene chloride	ND	20
Acetone	ND	20
Carbon disulfide	ND	5
Trichlorofluoromethane	ND	5
1,1-Dichloroethene	ND	5
1,1-Dichloroethane	ND	5
trans-1,2-Dichloroethene	ND	5
cis-1,2-Dichloroethene	ND	5
Chloroform	ND	5
Freon 113	ND	5
1,2-Dichloroethane	ND	5
2-Butanone	10*	10
1,1,1-Trichloroethane	ND	5
Carbon tetrachloride	ND	5
Vinyl acetate	ND	50
Bromodichloromethane	ND	5
1,2-Dichloropropane	ND	5
cis-1,3-Dichloropropene	ND	5
Trichloroethene	ND	5
Dibromochloromethane	ND	5
1,1,2-Trichloroethane	ND	5
Benzene	12	5
trans-1,3-Dichloropropene	ND	5
Bromoform	ND	5
2-Hexanone	ND	10
4-Methyl-2-pentanone	ND	10
1,1,2,2-Tetrachloroethane	ND	5
Tetrachloroethene	ND	5
Toluene	ND	5
Chlorobenzene	ND	5
Ethyl benzene	ND	5
Styrene	ND	5
Total xylenes	ND	5

* Suspected laboratory contaminant

ND = Not detected at or above reporting limit.

QA/QC SUMMARY: SURROGATE RECOVERIES

1,2-Dichloroethane-d4	104 %
Toluene-d8	100 %
Bromofluorobenzene	100 %



LABORATORY NUMBER: 115359-003
CLIENT: SUBSURFACE CONSULTANTS
PROJECT ID: 820.001
LOCATION: 6707 BAY ST.
SAMPLE ID: T6 @ 14.0

DATE SAMPLED: 04/14/94
DATE RECEIVED: 04/26/94
DATE ANALYZED: 04/27/94
DATE REPORTED: 05/04/94

EPA METHOD 8240: VOLATILE ORGANICS IN SOILS & WASTES

COMPOUND	Result (ug/Kg)	Reporting Limit (ug/Kg)
Chloromethane	ND	50
Bromomethane	ND	50
Vinyl chloride	ND	50
Chloroethane	ND	50
Methylene chloride	ND	100
Acetone	ND	100
Carbon disulfide	ND	30
Trichlorofluoromethane	ND	30
1,1-Dichloroethene	ND	30
1,1-Dichloroethane	ND	30
trans-1,2-Dichloroethene	ND	30
cis-1,2-Dichloroethene	ND	30
Chloroform	ND	30
Freon 113	ND	30
1,2-Dichloroethane	ND	30
2-Butanone	ND	50
1,1,1-Trichloroethane	ND	30
Carbon tetrachloride	ND	30
Vinyl acetate	ND	300
Bromodichloromethane	ND	30
1,2-Dichloropropane	ND	30
cis-1,3-Dichloropropene	ND	30
Trichloroethene	ND	30
Dibromochloromethane	ND	30
1,1,2-Trichloroethane	ND	30
Benzene	ND	30
trans-1,3-Dichloropropene	ND	30
Bromoform	ND	30
2-Hexanone	ND	50
4-Methyl-2-pentanone	ND	50
1,1,2,2-Tetrachloroethane	ND	30
Tetrachloroethene	ND	30
Toluene	ND	30
Chlorobenzene	ND	30
Ethyl benzene	ND	30
Styrene	ND	30
Total xylenes	ND	30

NOTE: Raised detection limits due to a high concentration of non-target hydrocarbons.

ND = Not detected at or above reporting limit.

QA/QC SUMMARY: SURROGATE RECOVERIES

1,2-Dichloroethane-d4	94 %
Toluene-d8	101 %
Bromofluorobenzene	99 %



LABORATORY NUMBER: 115359 METHOD BLANK
 CLIENT: SUBSURFACE CONSULTANTS
 PROJECT ID: 820.001
 LOCATION: 6707 BAY ST.

DATE SAMPLED: N/A
 DATE RECEIVED: N/A
 DATE ANALYZED: 04/27/94
 DATE REPORTED: 05/04/94

EPA METHOD 8240: VOLATILE ORGANICS IN SOILS & WASTES

COMPOUND	Result (ug/Kg)	Reporting Limit (ug/Kg)
Chloromethane	ND	10
Bromomethane	ND	10
Vinyl chloride	ND	10
Chloroethane	ND	10
Methylene chloride	ND	20
Acetone	ND	20
Carbon disulfide	ND	5
Trichlorofluoromethane	ND	5
1,1-Dichloroethene	ND	5
1,1-Dichloroethane	ND	5
trans-1,2-Dichloroethene	ND	5
cis-1,2-Dichloroethene	ND	5
Chloroform	ND	5
Freon 113	ND	5
1,2-Dichloroethane	ND	5
2-Butanone	ND	10
1,1,1-Trichloroethane	ND	5
Carbon tetrachloride	ND	5
Vinyl acetate	ND	50
Bromodichloromethane	ND	5
1,2-Dichloropropane	ND	5
cis-1,3-Dichloropropene	ND	5
Trichloroethene	ND	5
Dibromochloromethane	ND	5
1,1,2-Trichloroethane	ND	5
Benzene	ND	5
trans-1,3-Dichloropropene	ND	5
Bromoform	ND	5
2-Hexanone	ND	10
4-Methyl-2-pentanone	ND	10
1,1,2,2-Tetrachloroethane	ND	5
Tetrachloroethene	ND	5
Toluene	ND	5
Chlorobenzene	ND	5
Ethyl benzene	ND	5
Styrene	ND	5
Total xylenes	ND	5

ND = Not detected at or above reporting limit.

QA/QC SUMMARY: SURROGATE RECOVERIES

1,2-Dichloroethane-d4	89 %
Toluene-d8	100 %
Bromofluorobenzene	97 %



LABORATORY NUMBER: 115359 METHOD BLANK
CLIENT: SUBSURFACE CONSULTANTS
PROJECT ID: 820.001
LOCATION: 6707 BAY ST.

DATE SAMPLED: N/A
DATE RECEIVED: N/A
DATE ANALYZED: 04/28/94
DATE REPORTED: 05/04/94

EPA METHOD 8240: VOLATILE ORGANICS IN SOILS & WASTES

COMPOUND	Result (ug/Kg)	Reporting Limit (ug/Kg)
Chloromethane	ND	10
Bromomethane	ND	10
Vinyl chloride	ND	10
Chloroethane	ND	10
Methylene chloride	ND	20
Acetone	ND	20
Carbon disulfide	ND	5
Trichlorofluoromethane	ND	5
1,1-Dichloroethene	ND	5
1,1-Dichloroethane	ND	5
trans-1,2-Dichloroethene	ND	5
cis-1,2-Dichloroethene	ND	5
Chloroform	ND	5
Freon 113	ND	5
1,2-Dichloroethane	ND	5
2-Butanone	ND	10
1,1,1-Trichloroethane	ND	5
Carbon tetrachloride	ND	5
Vinyl acetate	ND	50
Bromodichloromethane	ND	5
1,2-Dichloropropane	ND	5
cis-1,3-Dichloropropene	ND	5
Trichloroethene	ND	5
Dibromochloromethane	ND	5
1,1,2-Trichloroethane	ND	5
Benzene	ND	5
trans-1,3-Dichloropropene	ND	5
Bromoform	ND	5
2-Hexanone	ND	10
4-Methyl-2-pentanone	ND	10
1,1,2,2-Tetrachloroethane	ND	5
Tetrachloroethene	ND	5
Toluene	ND	5
Chlorobenzene	ND	5
Ethyl benzene	ND	5
Styrene	ND	5
Total xylenes	ND	5

ND = Not detected at or above reporting limit.

QA/QC SUMMARY: SURROGATE RECOVERIES

1,2-Dichloroethane-d4	101 %
Toluene-d8	100 %
Bromofluorobenzene	100 %



QC SUMMARY SHEET FOR EPA 8240

Laboratory Number: 115359
Client: SUBSURFACE CONSULTANTS
Analysis date: 04/27/94
Sample type: Soil
Sample spiked: 208851-002

SPIKE DATA (spiked at 25 ppb)

SPIKE COMPOUNDS	RECOVERY	STATUS	LIMITS
1,1-Dichloroethene	116 %	OK	59 - 172
Trichloroethene	123 %	OK	66 - 142
Benzene	120 %	OK	62 - 137
Toluene	130 %	OK	59 - 139
Chlorobenzene	122 %	OK	60 - 133
SURROGATES			
1,2-Dichloroethane-d4	87 %	OK	70 - 121
Toluene-d8	106 %	OK	84 - 138
Bromofluorobenzene	87 %	OK	59 - 113

SPIKE DUP DATA (spiked at 25 ppb)

SPIKE COMPOUNDS	RECOVERY	STATUS	LIMITS
1,1-Dichloroethene	102 %	OK	59 - 172
Trichloroethene	116 %	OK	66 - 142
Benzene	110 %	OK	62 - 137
Toluene	122 %	OK	59 - 139
Chlorobenzene	117 %	OK	60 - 133
SURROGATES			
1,2-Dichloroethane-d4	88 %	OK	70 - 121
Toluene-d8	106 %	OK	84 - 138
Bromofluorobenzene	87 %	OK	59 - 113

RPD DATA

SPIKE COMPOUNDS	SPIKE	SPIKE DUP	RPD	STATUS	LIMITS
1,1-Dichloroethene	116	102	13 %	OK	< 22
Trichloroethene	123	116	6 %	OK	< 21
Benzene	120	110	9 %	OK	< 24
Toluene	130	122	6 %	OK	< 21
Chlorobenzene	122	117	4 %	OK	< 21



Curtis & Tompkins, Ltd.

LABORATORY NUMBER: 115526
CLIENT: SUBSURFACE CONSULTANTS
PROJECT ID: 820.001
LOCATION: 6707 BAY ST.

DATE SAMPLED: 04/13/94
DATE RECEIVED: 05/06/94
DATE REQUESTED: 05/06/94
DATE ANALYZED: 05/11/94
DATE REPORTED: 05/13/94

Total Volatile Hydrocarbons as Gasoline in Soils & Wastes
California DOHS Method
LUFT Manual October 1989

LAB ID	CLIENT ID	TVH AS GASOLINE (mg/Kg)	REPORTING LIMIT (mg/Kg)
115526-001	T1 @ 14	ND	1

ND = Not detected at or above reporting limit.



Curtis & Tompkins, Ltd.

LABORATORY NUMBER: 115526
CLIENT: SUBSURFACE CONSULTANTS
PROJECT ID: 820.001
LOCATION: 6707 BAY ST.

DATE SAMPLED: 04/14/94
DATE RECEIVED: 04/15/94
DATE REQUESTED: 05/06/94
DATE ANALYZED: 05/13/94
DATE REPORTED: 05/13/94

Total Volatile Hydrocarbons as Gasoline in Soils & Wastes
California DOHS Method
LUFT Manual October 1989

LAB ID	CLIENT ID	TVH AS GASOLINE (mg/Kg)	REPORTING LIMIT (mg/Kg)
115526-002	T7 @ 14	160	1

ND = Not detected at or above reporting limit.



LABORATORY NUMBER: 115526
CLIENT: SUBSURFACE CONSULTANTS
PROJECT ID: 820.001
LOCATION: 6707 BAY ST.

DATE SAMPLED: 04/13/94
DATE RECEIVED: 05/05/94
DATE EXTRACTED: 05/11/94
DATE ANALYZED: 05/11/94
DATE REPORTED: 05/13/94

Extractable Petroleum Hydrocarbons in Soils & Wastes
California DOHS Method
LUFT Manual October 1989

LAB ID	SAMPLE ID	KEROSENE RANGE (mg/Kg)	DIESEL RANGE (mg/Kg)	REPORTING LIMIT* (mg/Kg)
115526-001	T1 @ 14	**	96	1

ND = Not detected at or above reporting limit.

* Reporting limit applies to all analytes.

** Kerosene range not reported due to overlap of hydrocarbon ranges.

QA/QC SUMMARY

RPD, %	<1
RECOVERY, %	95



LABORATORY NUMBER: 115526
CLIENT: SUBSURFACE CONSULTANTS
PROJECT ID: 820.001
LOCATION: 6707 BAY ST.

DATE SAMPLED: 04/14/94
DATE RECEIVED: 04/15/94
DATE EXTRACTED: 05/11/94
DATE ANALYZED: 05/11/94
DATE REPORTED: 05/13/94

Extractable Petroleum Hydrocarbons in Soils & Wastes
California DOHS Method
LUFT Manual October 1989

LAB ID	SAMPLE ID	KEROSENE RANGE (mg/Kg)	DIESEL RANGE (mg/Kg)	REPORTING LIMIT* (mg/Kg)
115526-002	T7 @ 14	ND	ND	20

ND = Not detected at or above reporting limit.

* Reporting limit applies to all analytes.

NOTE: Sample was diluted due to high levels of hydrocarbons in oil range.

QA/QC SUMMARY

RPD, %	<1
RECOVERY, %	95



Curtis & Tompkins, Ltd., Analytical Laboratories, Since 1878

2323 Fifth Street, Berkeley, CA 94710, Phone (510) 486-0900

DATE RECEIVED: 05/20/93

DATE REPORTED: 05/26/93


LABORATORY NUMBER: 110974


CLIENT: SUBSURFACE CONSULTANTS

PROJECT ID: 820.001

LOCATION: 6707 BAY ST

RESULTS: SEE ATTACHED


Reviewed by


Reviewed by

This report may be reproduced only in its entirety.

Berkeley

Los Angeles

Client: Subsurface Consultants

Laboratory Login Number: 110974

Project Name: 6707 Bay St.

Report Date: 26 May 93

Project Number: 820.001

ANALYSIS: Hydrocarbon Oil & Grease (Gravimetric) METHOD: SMWW 17:5520BF

Lab ID	Sample ID	Matrix	Sampled	Received	Analyzed	Result	Units	RL	Analyst	QC Batch
110974-002	MW 3	Water	20-MAY-93	20-MAY-93	25-MAY-93	ND	mg/L	5	TR	9343
110974-003	MW 1	Water	20-MAY-93	20-MAY-93	25-MAY-93	ND	mg/L	5	TR	9343
110974-004	MW 8	Water	20-MAY-93	20-MAY-93	25-MAY-93	ND	mg/L	5	TR	9343

ND = Not Detected at or above Reporting Limit (RL).

Q C B a t c h R e p o r t

 Client: Subsurface Consultants
 Project Name: 6707 Bay St.
 Project Number: 820.001

 Laboratory Login Number: 110974
 Report Date: 26 May 93

ANALYSIS: Hydrocarbon Oil & Grease (Gravimetric)

QC Batch Number: 9343

Blank Results

Sample ID	Result	MDL	Units	Method	Date Analyzed
BLANK	ND	5	mg/L	SMWW 17:5520BF	25-MAY-93

Spike/Duplicate Results

Sample ID	Recovery	Method	Date Analyzed
BS	88%	SMWW 17:5520BF	25-MAY-93
BSD	85%	SMWW 17:5520BF	25-MAY-93

		Control Limits
Average Spike Recovery	86%	80% - 120%
Relative Percent Difference	3.5%	< 20%



LABORATORY NUMBER: 110974-2
 CLIENT: SUBSURFACE CONSULTANTS
 PROJECT ID: 820.001
 LOCATION: 6707 BAY ST
 SAMPLE ID: MW 3

DATE SAMPLED: 05/20/93
 DATE RECEIVED: 05/20/93
 DATE ANALYZED: 05/25/93
 DATE REPORTED: 05/26/93

EPA METHOD 8240: VOLATILE ORGANICS IN WATER

COMPOUND	Result ug/L	Reporting Limit (ug/L)
Chloromethane	ND	10
Bromomethane	ND	10
Vinyl chloride	ND	10
Chloroethane	ND	10
Methylene chloride	ND	20
Acetone	ND	20
Carbon disulfide	ND	5
Trichlorofluoromethane	ND	5
1,1-Dichloroethene	ND	5
1,1-Dichloroethane	ND	5
cis-1,2-Dichloroethene	ND	5
trans-1,2-Dichloroethene	ND	5
Chloroform	ND	5
Freon 113	ND	5
1,2-Dichloroethane	ND	5
2-Butanone	ND	10
1,1,1-Trichloroethane	ND	5
Carbon tetrachloride	ND	5
Vinyl acetate	ND	10
Bromodichloromethane	ND	5
1,2-Dichloropropane	ND	5
cis-1,3-Dichloropropene	ND	5
Trichloroethene	ND	5
Dibromochloromethane	ND	5
1,1,2-Trichloroethane	ND	5
Benzene	ND	5
trans-1,3-Dichloropropene	ND	5
Bromoform	ND	5
2-Hexanone	ND	10
4-Methyl-2-pentanone	ND	10
1,1,2,2-Tetrachloroethane	ND	5
Tetrachloroethene	ND	5
Toluene	ND	5
Chlorobenzene	ND	5
Ethyl benzene	ND	5
Styrene	ND	5
Total xylenes	ND	5

ND = Not detected at or above reporting limit

QA/QC SUMMARY: SURROGATE RECOVERIES

1,2-Dichloroethane-d4	111 %
Toluene-d8	98 %
Bromofluorobenzene	98 %



LABORATORY NUMBER: 110974-3
CLIENT: SUBSURFACE CONSULTANTS
PROJECT ID: 820.001
LOCATION: 6707 BAY ST
SAMPLE ID: MW 1

DATE SAMPLED: 05/20/93
DATE RECEIVED: 05/20/93
DATE ANALYZED: 05/25/93
DATE REPORTED: 05/26/93

EPA METHOD 8240: VOLATILE ORGANICS IN WATER

COMPOUND	Result ug/L	Reporting Limit (ug/L)
Chloromethane	ND	10
Bromomethane	ND	10
Vinyl chloride	ND	10
Chloroethane	ND	10
Methylene chloride	ND	20
Acetone	ND	20
Carbon disulfide	ND	5
Trichlorofluoromethane	ND	5
1,1-Dichloroethene	ND	5
1,1-Dichloroethane	ND	5
cis-1,2-Dichloroethene	ND	5
trans-1,2-Dichloroethene	ND	5
Chloroform	ND	5
Freon 113	ND	5
1,2-Dichloroethane	ND	5
2-Butanone	ND	10
1,1,1-Trichloroethane	ND	5
Carbon tetrachloride	ND	5
Vinyl acetate	ND	10
Bromodichloromethane	ND	5
1,2-Dichloropropane	ND	5
cis-1,3-Dichloropropene	ND	5
Trichloroethene	ND	5
Dibromochloromethane	ND	5
1,1,2-Trichloroethane	ND	5
Benzene	ND	5
trans-1,3-Dichloropropene	ND	5
Bromoform	ND	5
2-Hexanone	ND	10
4-Methyl-2-pentanone	ND	10
1,1,2,2-Tetrachloroethane	ND	5
Tetrachloroethene	ND	5
Toluene	ND	5
Chlorobenzene	ND	5
Ethyl benzene	ND	5
Styrene	ND	5
Total xylenes	ND	5

ND = Not detected at or above reporting limit
QA/QC SUMMARY: SURROGATE RECOVERIES

1,2-Dichloroethane-d4	110 %
Toluene-d8	99 %
Bromofluorobenzene	100 %



LABORATORY NUMBER: 110974-4
CLIENT: SUBSURFACE CONSULTANTS
PROJECT ID: 820.001
LOCATION: 6707 BAY ST
SAMPLE ID: MW 8

DATE SAMPLED: 05/20/93
DATE RECEIVED: 05/20/93
DATE ANALYZED: 05/24/93
DATE REPORTED: 05/26/93

EPA METHOD 8240: VOLATILE ORGANICS IN WATER

COMPOUND	Result ug/L	Reporting Limit (ug/L)
Chloromethane	ND	5,000
Bromomethane	ND	5,000
Vinyl chloride	ND	5,000
Chloroethane	ND	5,000
Methylene chloride	ND	10,000
Acetone	ND	10,000
Carbon disulfide	ND	3,000
Trichlorofluoromethane	ND	3,000
1,1-Dichloroethene	ND	3,000
1,1-Dichloroethane	ND	3,000
cis-1,2-Dichloroethene	ND	3,000
trans-1,2-Dichloroethene	ND	3,000
Chloroform	ND	3,000
Freon 113	ND	3,000
1,2-Dichloroethane	ND	3,000
2-Butanone	ND	5,000
1,1,1-Trichloroethane	ND	3,000
Carbon tetrachloride	ND	3,000
Vinyl acetate	ND	5,000
Bromodichloromethane	ND	3,000
1,2-Dichloropropane	ND	3,000
cis-1,3-Dichloropropene	ND	3,000
Trichloroethene	ND	3,000
Dibromochloromethane	ND	3,000
1,1,2-Trichloroethane	ND	3,000
Benzene	ND	3,000
trans-1,3-Dichloropropene	ND	3,000
Bromoform	ND	3,000
2-Hexanone	ND	5,000
4-Methyl-2-pentanone	100,000	5,000
1,1,2,2-Tetrachloroethane	ND	3,000
Tetrachloroethene	ND	3,000
Toluene	ND	3,000
Chlorobenzene	ND	3,000
Ethyl benzene	ND	3,000
Styrene	ND	3,000
Total xylenes	ND	3,000

ND = Not detected at or above reporting limit

QA/QC SUMMARY: SURROGATE RECOVERIES

1,2-Dichloroethane-d4	105 %
Toluene-d8	98 %
Bromofluorobenzene	95 %



LABORATORY NUMBER: 110974-METHOD BLANK
CLIENT: SUBSURFACE CONSULTANTS
PROJECT ID: 820.001
LOCATION: 6707 BAY ST

DATE ANALYZED: 05/24/93
DATE REPORTED: 05/26/93

EPA METHOD 8240: VOLATILE ORGANICS IN WATER

COMPOUND	Result ug/L	Reporting Limit (ug/L)
Chloromethane	ND	10
Bromomethane	ND	10
Vinyl chloride	ND	10
Chloroethane	ND	10
Methylene chloride	ND	20
Acetone	ND	20
Carbon disulfide	ND	5
Trichlorofluoromethane	ND	5
1,1-Dichloroethene	ND	5
1,1-Dichloroethane	ND	5
cis-1,2-Dichloroethene	ND	5
trans-1,2-Dichloroethene	ND	5
Chloroform	ND	5
Freon 113	ND	5
1,2-Dichloroethane	ND	5
2-Butanone	ND	10
1,1,1-Trichloroethane	ND	5
Carbon tetrachloride	ND	5
Vinyl acetate	ND	10
Bromodichloromethane	ND	5
1,2-Dichloropropane	ND	5
cis-1,3-Dichloropropene	ND	5
Trichloroethene	ND	5
Dibromochloromethane	ND	5
1,1,2-Trichloroethane	ND	5
Benzene	ND	5
trans-1,3-Dichloropropene	ND	5
Bromoform	ND	5
2-Hexanone	ND	10
4-Methyl-2-pentanone	ND	10
1,1,2,2-Tetrachloroethane	ND	5
Tetrachloroethene	ND	5
Toluene	ND	5
Chlorobenzene	ND	5
Ethyl benzene	ND	5
Styrene	ND	5
Total xylenes	ND	5

ND = Not detected at or above reporting limit

QA/QC SUMMARY: SURROGATE RECOVERIES

1,2-Dichloroethane-d4	105 %
Toluene-d8	97 %
Bromofluorobenzene	91 %



LABORATORY NUMBER: 110974-METHOD BLANK
 CLIENT: SUBSURFACE CONSULTANTS
 PROJECT ID: 820.001
 LOCATION: 6707 BAY ST

DATE ANALYZED: 05/25/93
 DATE REPORTED: 05/26/93

EPA METHOD 8240: VOLATILE ORGANICS IN WATER

COMPOUND	Result ug/L	Reporting Limit (ug/L)
Chloromethane	ND	10
Bromomethane	ND	10
Vinyl chloride	ND	10
Chloroethane	ND	10
Methylene chloride	ND	20
Acetone	ND	20
Carbon disulfide	ND	5
Trichlorofluoromethane	ND	5
1,1-Dichloroethene	ND	5
1,1-Dichloroethane	ND	5
cis-1,2-Dichloroethene	ND	5
trans-1,2-Dichloroethene	ND	5
Chloroform	ND	5
Freon 113	ND	5
1,2-Dichloroethane	ND	5
2-Butanone	ND	10
1,1,1-Trichloroethane	ND	5
Carbon tetrachloride	ND	5
Vinyl acetate	ND	10
Bromodichloromethane	ND	5
1,2-Dichloropropane	ND	5
cis-1,3-Dichloropropene	ND	5
Trichloroethene	ND	5
Dibromochloromethane	ND	5
1,1,2-Trichloroethane	ND	5
Benzene	ND	5
trans-1,3-Dichloropropene	ND	5
Bromoform	ND	5
2-Hexanone	ND	10
4-Methyl-2-pentanone	ND	10
1,1,2,2-Tetrachloroethane	ND	5
Tetrachloroethene	ND	5
Toluene	ND	5
Chlorobenzene	ND	5
Ethyl benzene	ND	5
Styrene	ND	5
Total xylenes	ND	5

ND = Not detected at or above reporting limit

QA/QC SUMMARY: SURROGATE RECOVERIES

1,2-Dichloroethane-d4	113 %
Toluene-d8	99 %
Bromofluorobenzene	98 %



QC SUMMARY SHEET FOR EPA 8240

Laboratory Number: 110974
Client: Subsurface Consultants Spike file: ceo21
Analysis date: 05/25/93 Spike dup file: ceo22
Sample type: Water

SPIKE DATA (spiked at 50 ppb)

SPIKE COMPOUNDS	READING	RECOVERY	STATUS	LIMITS
1,1-Dichloroethene	50.76	102 %	OK	61 - 145
Trichloroethene	49.41	99 %	OK	71 - 120
Benzene	52.37	105 %	OK	76 - 127
Toluene	50.47	101 %	OK	76 - 125
Chlorobenzene	51.20	102 %	OK	75 - 130
SURROGATES				
1,2-Dichloroethane-d4	53.28	107 %	OK	76 - 114
Toluene-d8	49.26	99 %	OK	88 - 110
Bromofluorobenzene	48.66	97 %	OK	86 - 115

SPIKE DUP DATA (spiked at 50 ppb)

SPIKE COMPOUNDS	READING	RECOVERY	STATUS	LIMITS
1,1-Dichloroethene	47.01	94 %	OK	61 - 145
Trichloroethene	47.96	96 %	OK	71 - 120
Benzene	50.19	100 %	OK	76 - 127
Toluene	50.02	100 %	OK	76 - 125
Chlorobenzene	50.90	102 %	OK	75 - 130
SURROGATES				
1,2-Dichloroethane-d4	53.20	106 %	OK	76 - 114
Toluene-d8	49.70	99 %	OK	88 - 110
Bromofluorobenzene	50.19	100 %	OK	86 - 115

MATRIX RESULTS

1,1-Dichloroethene	0
Trichloroethene	0
Benzene	0
Toluene	0
Chlorobenzene	0

RPD DATA

SPIKE COMPOUNDS	SPIKE	SPIKE DUP	RPD	STATUS	LIMITS
1,1-Dichloroethene	50.76	47.01	8 %	OK	< 14
Trichloroethene	49.41	47.96	3 %	OK	< 14
Benzene	52.37	50.19	4 %	OK	< 11
Toluene	50.47	50.02	1 %	OK	< 13
Chlorobenzene	51.20	50.90	1 %	OK	< 13



Curtis & Tompkins, Ltd., Analytical Laboratories, Since 1878

2323 Fifth Street, Berkeley, CA 94710, Phone (510) 486-0900

A N A L Y T I C A L R E P O R T

Prepared for:

Subsurface Consultants
171 12th Street
Suite 201
Oakland, CA 94608

Date: 01-SEP-93
Lab Job Number: 112021
Project ID: 820.001
Location: 6707 Bay St.



Reviewed by:

Reviewed by:

This package may be reproduced only in its entirety.



Client: Subsurface Consultants

Laboratory Login Number: 112021

Project Name: 6707 Bay St.
Project Number: 820.001

Report Date: 01 September 93

ANALYSIS: Hydrocarbon Oil & Grease (Gravimetric) METHOD: SMWW 17:5520BF

Lab ID	Sample ID	Matrix	Sampled	Received	Analyzed	Result	Units	RL	Analyst	QC Batch
112021-001	MW-1	Water	25-AUG-93	25-AUG-93	31-AUG-93	ND	mg/L	5	TR	10374
112021-002	MW-3	Water	25-AUG-93	25-AUG-93	31-AUG-93	ND	mg/L	5	TR	10374
112021-003	MW-8	Water	25-AUG-93	25-AUG-93	31-AUG-93	ND	mg/L	5	TR	10374

ND = Not Detected at or above Reporting Limit (RL).



Q C B a t c h R e p o r t

Client: Subsurface Consultants
Project Name: 6707 Bay St.
Project Number: 820.001

Laboratory Login Number: 112021
Report Date: 01 September 93

ANALYSIS: Hydrocarbon Oil & Grease (Gravimetric)

QC Batch Number: 10374

Blank Results

Sample ID	Result	MDL	Units	Method	Date Analyzed
BLANK	ND	5	mg/L	SMWW 17:5520BF	31-AUG-93

Spike/Duplicate Results

Sample ID	Recovery	Method	Date Analyzed
BS	84%	SMWW 17:5520BF	31-AUG-93
BSD	82%	SMWW 17:5520BF	31-AUG-93

		Control Limits
Average Spike Recovery	83%	80% - 120%
Relative Percent Difference	3.2%	< 20%



LABORATORY NUMBER: 112021-1
 CLIENT: SUBSURFACE CONSULTANTS
 PROJECT ID: 820.001
 LOCATION: 6707 BAY STREET
 SAMPLE ID: MW-1

DATE SAMPLED: 08/25/93
 DATE RECEIVED: 08/25/93
 DATE ANALYZED: 08/27/93
 DATE REPORTED: 09/01/93

EPA METHOD 8240: VOLATILE ORGANICS IN WATER

COMPOUND	Result ug/L	Reporting Limit (ug/L)
Chloromethane	ND	10
Bromomethane	ND	10
Vinyl chloride	ND	10
Chloroethane	ND	10
Methylene chloride	ND	20
Acetone	ND	20
Carbon disulfide	ND	5
Trichlorofluoromethane	ND	5
1,1-Dichloroethene	ND	5
1,1-Dichloroethane	ND	5
cis-1,2-Dichloroethene	ND	5
trans-1,2-Dichloroethene	ND	5
Chloroform	ND	5
Freon 113	ND	5
1,2-Dichloroethane	ND	5
2-Butanone	ND	10
1,1,1-Trichloroethane	ND	5
Carbon tetrachloride	ND	5
Vinyl acetate	ND	10
Bromodichloromethane	ND	5
1,2-Dichloropropane	ND	5
cis-1,3-Dichloropropene	ND	5
Trichloroethene	ND	5
Dibromochloromethane	ND	5
1,1,2-Trichloroethane	ND	5
Benzene	ND	5
trans-1,3-Dichloropropene	ND	5
Bromoform	ND	5
2-Hexanone	ND	10
4-Methyl-2-pentanone	ND	10
1,1,2,2-Tetrachloroethane	ND	5
Tetrachloroethene	ND	5
Toluene	ND	5
Chlorobenzene	ND	5
Ethyl benzene	ND	5
Styrene	ND	5
Total xylenes	ND	5

ND = Not detected at or above reporting limit
 QA/QC SUMMARY: SURROGATE RECOVERIES

1,2-Dichloroethane-d4	107 %
Toluene-d8	106 %
Bromofluorobenzene	100 %



LABORATORY NUMBER: 112021-2
 CLIENT: SUBSURFACE CONSULTANTS
 PROJECT ID: 820.001
 LOCATION: 6707 BAY STREET
 SAMPLE ID: MW-3

DATE SAMPLED: 08/25/93
 DATE RECEIVED: 08/25/93
 DATE ANALYZED: 08/27/93
 DATE REPORTED: 09/01/93

EPA METHOD 8240: VOLATILE ORGANICS IN WATER

COMPOUND	Result ug/L	Reporting Limit (ug/L)
Chloromethane	ND	10
Bromomethane	ND	10
Vinyl chloride	ND	10
Chloroethane	ND	10
Methylene chloride	ND	20
Acetone	ND	20
Carbon disulfide	ND	5
Trichlorofluoromethane	ND	5
1,1-Dichloroethene	ND	5
1,1-Dichloroethane	ND	5
cis-1,2-Dichloroethene	ND	5
trans-1,2-Dichloroethene	ND	5
Chloroform	ND	5
Freon 113	ND	5
1,2-Dichloroethane	ND	5
2-Butanone	ND	10
1,1,1-Trichloroethane	ND	5
Carbon tetrachloride	ND	5
Vinyl acetate	ND	10
Bromodichloromethane	ND	5
1,2-Dichloropropane	ND	5
cis-1,3-Dichloropropene	ND	5
Trichloroethene	ND	5
Dibromochloromethane	ND	5
1,1,2-Trichloroethane	ND	5
Benzene	ND	5
trans-1,3-Dichloropropene	ND	5
Bromoform	ND	5
2-Hexanone	ND	10
4-Methyl-2-pentanone	ND	10
1,1,2,2-Tetrachloroethane	ND	5
Tetrachloroethene	ND	5
Toluene	ND	5
Chlorobenzene	ND	5
Ethyl benzene	ND	5
Styrene	ND	5
Total xylenes	ND	5

ND = Not detected at or above reporting limit

QA/QC SUMMARY: SURROGATE RECOVERIES

1,2-Dichloroethane-d4	111 %
Toluene-d8	104 %
Bromofluorobenzene	102 %



LABORATORY NUMBER: 112021-3
CLIENT: SUBSURFACE CONSULTANTS
PROJECT ID: 820.001
LOCATION: 6707 BAY STREET
SAMPLE ID: MW-8

DATE SAMPLED: 08/25/93
DATE RECEIVED: 08/25/93
DATE ANALYZED: 08/30/93
DATE REPORTED: 09/01/93

EPA METHOD 8240: VOLATILE ORGANICS IN WATER

COMPOUND	Result ug/L	Reporting Limit (ug/L)
Chloromethane	ND	3,000
Bromomethane	ND	3,000
Vinyl chloride	ND	3,000
Chloroethane	ND	3,000
Methylene chloride	ND	5,000
Acetone	ND	5,000
Carbon disulfide	ND	1,000
Trichlorofluoromethane	ND	1,000
1,1-Dichloroethene	ND	1,000
1,1-Dichloroethane	ND	1,000
cis-1,2-Dichloroethene	ND	1,000
trans-1,2-Dichloroethene	ND	1,000
Chloroform	ND	1,000
Freon 113	ND	1,000
1,2-Dichloroethane	ND	1,000
2-Butanone	ND	3,000
1,1,1-Trichloroethane	ND	1,000
Carbon tetrachloride	ND	1,000
Vinyl acetate	ND	3,000
Bromodichloromethane	ND	1,000
1,2-Dichloropropane	ND	1,000
cis-1,3-Dichloropropene	ND	1,000
Trichloroethene	ND	1,000
Dibromochloromethane	ND	1,000
1,1,2-Trichloroethane	ND	1,000
Benzene	ND	1,000
trans-1,3-Dichloropropene	ND	1,000
Bromoform	ND	1,000
2-Hexanone	ND	3,000
4-Methyl-2-pentanone	48,000	3,000
1,1,2,2-Tetrachloroethane	ND	1,000
Tetrachloroethene	ND	1,000
Toluene	ND	1,000
Chlorobenzene	ND	1,000
Ethyl benzene	ND	1,000
Styrene	ND	1,000
Total xylenes	ND	1,000

ND = Not detected at or above reporting limit
QA/QC SUMMARY: SURROGATE RECOVERIES

1,2-Dichloroethane-d4	101 %
Toluene-d8	96 %
Bromofluorobenzene	95 %



LABORATORY NUMBER: 112021-METHOD BLANK
 CLIENT: SUBSURFACE CONSULTANTS
 PROJECT ID: 820.001
 LOCATION: 6707 BAY STREET

DATE ANALYZED: 08/27/93
 DATE REPORTED: 09/01/93

EPA METHOD 8240: VOLATILE ORGANICS IN WATER

COMPOUND	Result ug/L	Reporting Limit (ug/L)
Chloromethane	ND	10
Bromomethane	ND	10
Vinyl chloride	ND	10
Chloroethane	ND	10
Methylene chloride	ND	20
Acetone	ND	20
Carbon disulfide	ND	5
Trichlorofluoromethane	ND	5
1,1-Dichloroethene	ND	5
1,1-Dichloroethane	ND	5
cis-1,2-Dichloroethene	ND	5
trans-1,2-Dichloroethene	ND	5
Chloroform	ND	5
Freon 113	ND	5
1,2-Dichloroethane	ND	5
2-Butanone	ND	10
1,1,1-Trichloroethane	6	5
Carbon tetrachloride	ND	5
Vinyl acetate	ND	10
Bromodichloromethane	ND	5
1,2-Dichloropropane	ND	5
cis-1,3-Dichloropropene	ND	5
Trichloroethene	ND	5
Dibromochloromethane	ND	5
1,1,2-Trichloroethane	ND	5
Benzene	ND	5
trans-1,3-Dichloropropene	ND	5
Bromoform	ND	5
2-Hexanone	ND	10
4-Methyl-2-pentanone	ND	10
1,1,2,2-Tetrachloroethane	ND	5
Tetrachloroethene	ND	5
Toluene	ND	5
Chlorobenzene	ND	5
Ethyl benzene	ND	5
Styrene	ND	5
Total xylenes	ND	5

ND = Not detected at or above reporting limit

QA/QC SUMMARY: SURROGATE RECOVERIES

1,2-Dichloroethane-d4	111 %
Toluene-d8	104 %
Bromofluorobenzene	98 %



LABORATORY NUMBER: 112021-METHOD BLANK
 CLIENT: SUBSURFACE CONSULTANTS
 PROJECT ID: 820.001
 LOCATION: 6707 BAY STREET

DATE ANALYZED: 08/30/93
 DATE REPORTED: 09/01/93

EPA METHOD 8240: VOLATILE ORGANICS IN WATER

COMPOUND	Result ug/L	Reporting Limit (ug/L)
Chloromethane	ND	10
Bromomethane	ND	10
Vinyl chloride	ND	10
Chloroethane	ND	10
Methylene chloride	ND	20
Acetone	ND	20
Carbon disulfide	ND	5
Trichlorofluoromethane	ND	5
1,1-Dichloroethene	ND	5
1,1-Dichloroethane	ND	5
cis-1,2-Dichloroethene	ND	5
trans-1,2-Dichloroethene	ND	5
Chloroform	ND	5
Freon 113	ND	5
1,2-Dichloroethane	ND	5
2-Butanone	ND	10
1,1,1-Trichloroethane	ND	5
Carbon tetrachloride	ND	5
Vinyl acetate	ND	10
Bromodichloromethane	ND	5
1,2-Dichloropropane	ND	5
cis-1,3-Dichloropropene	ND	5
Trichloroethene	ND	5
Dibromochloromethane	ND	5
1,1,2-Trichloroethane	ND	5
Benzene	ND	5
trans-1,3-Dichloropropene	ND	5
Bromoform	ND	5
2-Hexanone	ND	10
4-Methyl-2-pentanone	ND	10
1,1,2,2-Tetrachloroethane	ND	5
Tetrachloroethene	ND	5
Toluene	ND	5
Chlorobenzene	ND	5
Ethyl benzene	ND	5
Styrene	ND	5
Total xylenes	ND	5

ND = Not detected at or above reporting limit
 QA/QC SUMMARY: SURROGATE RECOVERIES

1,2-Dichloroethane-d4	100 %
Toluene-d8	93 %
Bromofluorobenzene	100 %

QC SUMMARY SHEET FOR EPA 8240

Laboratory Number: 112021
 Client: Subsurface Consultants Spike file: brh18
 Analysis date: 08/28/93 Spike dup file: brh19
 Sample type: Water

SPIKE DATA (spiked at 50 ppb)

SPIKE COMPOUNDS	READING	RECOVERY	STATUS	LIMITS
1,1-Dichloroethene	48.88	98 %	OK	61 - 145
Trichloroethene	49.38	99 %	OK	71 - 120
Benzene	47.96	96 %	OK	76 - 127
Toluene	42.81	86 %	OK	76 - 125
Chlorobenzene	47.11	94 %	OK	75 - 130
SURROGATES				
1,2-Dichloroethane-d4	51.37	103 %	OK	76 - 114
Toluene-d8	49.61	99 %	OK	88 - 110
Bromofluorobenzene	48.95	98 %	OK	86 - 115
	48.41			

SPIKE DUP DATA (spiked at 50 ppb)

SPIKE COMPOUNDS	READING	RECOVERY	STATUS	LIMITS
1,1-Dichloroethene	50.98	102 %	OK	61 - 145
Trichloroethene	47.62	95 %	OK	71 - 120
Benzene	45.85	92 %	OK	76 - 127
Toluene	42.65	85 %	OK	76 - 125
Chlorobenzene	47.24	94 %	OK	75 - 130
SURROGATES				
1,2-Dichloroethane-d4	49.49	99 %	OK	76 - 114
Toluene-d8	49.08	98 %	OK	88 - 110
Bromofluorobenzene	48.77	98 %	OK	86 - 115

MATRIX RESULTS

1,1-Dichloroethene	0
Trichloroethene	0
Benzene	0
Toluene	0
Chlorobenzene	0

RPD DATA

SPIKE COMPOUNDS	SPIKE	SPIKE DUP	RPD	STATUS	LIMITS
1,1-Dichloroethene	48.88	50.98	4 %	OK	< 14
Trichloroethene	49.38	47.62	4 %	OK	< 14
Benzene	47.96	45.85	4 %	OK	< 11
Toluene	42.81	42.65	0 %	OK	< 13
Chlorobenzene	47.11	47.24	0 %	OK	< 13



QC SUMMARY SHEET FOR EPA 8240

Laboratory Number: 112021
 Client: Subsurface Consultants Spike file: chu08
 Analysis date: 08/30/93 Spike dup file: chu09
 Sample type: Water

SPIKE DATA (spiked at 50 ppb)

SPIKE COMPOUNDS	READING	RECOVERY	STATUS	LIMITS
1,1-Dichloroethene	47.04	94 %	OK	61 - 145
Trichloroethene	50.75	102 %	OK	71 - 120
Benzene	239.67	83 %	OK	76 - 127
Toluene	46.45	91 %	OK	76 - 125
Chlorobenzene	51.47	103 %	OK	75 - 130
SURROGATES				
1,2-Dichloroethane-d4	51.37	103 %	OK	76 - 114
Toluene-d8	48.84	98 %	OK	88 - 110
Bromofluorobenzene	47.68	95 %	OK	86 - 115

SPIKE DUP DATA (spiked at 50 ppb)

SPIKE COMPOUNDS	READING	RECOVERY	STATUS	LIMITS
1,1-Dichloroethene	49.11	98 %	OK	61 - 145
Trichloroethene	53.36	107 %	OK	71 - 120
Benzene	243.71	91 %	OK	76 - 127
Toluene	47.86	93 %	OK	76 - 125
Chlorobenzene	53.57	107 %	OK	75 - 130
SURROGATES				
1,2-Dichloroethane-d4	51.00	102 %	OK	76 - 114
Toluene-d8	48.46	97 %	OK	88 - 110
Bromofluorobenzene	46.63	93 %	OK	86 - 115

MATRIX RESULTS

1,1-Dichloroethene	0
Trichloroethene	0
Benzene	198.39
Toluene	1.14
Chlorobenzene	0

RPD DATA

SPIKE COMPOUNDS	SPIKE	SPIKE DUP	RPD	STATUS	LIMITS
1,1-Dichloroethene	47.04	49.11	4 %	OK	< 14
Trichloroethene	50.75	53.36	5 %	OK	< 14
Benzene	239.67	243.71	2 %	OK	< 11
Toluene	46.45	47.86	3 %	OK	< 13
Chlorobenzene	51.47	53.57	4 %	OK	< 13



Curtis & Tompkins, Ltd., Analytical Laboratories, Since 1878

2323 Fifth Street, Berkeley, CA 94710, Phone (510) 486-0900

A N A L Y T I C A L R E P O R T

Prepared for:

Subsurface Consultants
171 12th Street
Suite 201
Oakland, CA 94608

Date: 30-NOV-93
Lab Job Number: 113251
Project ID: 820.001
Location: 6707 Bay St.

Reviewed by: _____

Reviewed by: _____

This package may be reproduced only in its entirety.



LABORATORY NUMBER: 113251-01
 CLIENT: SUBSURFACE CONSULTANTS
 PROJECT ID: 80.001
 LOCATION: 6707 BAY ST.
 SAMPLE ID: MW-1

DATE SAMPLED: 11/18/93
 DATE RECEIVED: 11/18/93
 DATE ANALYZED: 11/24/93
 DATE REPORTED: 11/30/93

EPA METHOD 8240: VOLATILE ORGANICS IN WATER

COMPOUND	Result ug/L	Reporting Limit (ug/L)
Chloromethane	ND	10
Bromomethane	ND	10
Vinyl chloride	ND	10
Chloroethane	ND	10
Methylene chloride	ND	20
Acetone	ND	40
Carbon disulfide	ND	5
Trichlorofluoromethane	ND	5
1,1-Dichloroethene	ND	5
1,1-Dichloroethane	ND	5
trans-1,2-Dichloroethene	ND	5
cis-1,2-Dichloroethene	ND	5
Chloroform	ND	5
Freon 113	ND	5
1,2-Dichloroethane	ND	5
2-Butanone	ND	10
1,1,1-Trichloroethane	ND	5
Carbon tetrachloride	ND	5
Vinyl acetate	ND	50
Bromodichloromethane	ND	5
1,2-Dichloropropane	ND	5
cis-1,3-Dichloropropene	ND	5
Trichloroethene	ND	5
Dibromochloromethane	ND	5
1,1,2-Trichloroethane	ND	5
Benzene	ND	5
trans-1,3-Dichloropropene	ND	5
Bromoform	ND	5
2-Hexanone	ND	10
4-Methyl-2-pentanone	ND	10
1,1,2,2-Tetrachloroethane	ND	5
Tetrachloroethene	ND	5
Toluene	ND	5
Chlorobenzene	ND	5
Ethyl benzene	ND	5
Styrene	ND	5
Total xylenes	ND	5

ND = Not detected at or above reporting limit
 QA/QC SUMMARY: SURROGATE RECOVERIES

1,2-Dichloroethane-d4	103 %
Toluene-d8	107 %
Bromofluorobenzene	102 %



LABORATORY NUMBER: 113251-02
CLIENT: SUBSURFACE CONSULTANTS
PROJECT ID: 80.001
LOCATION: 6707 BAY ST.
SAMPLE ID: MW-3

DATE SAMPLED: 11/18/93
DATE RECEIVED: 11/18/93
DATE ANALYZED: 11/24/93
DATE REPORTED: 11/30/93

EPA METHOD 8240: VOLATILE ORGANICS IN WATER

COMPOUND	Result ug/L	Reporting Limit (ug/L)
Chloromethane	ND	10
Bromomethane	ND	10
Vinyl chloride	ND	10
Chloroethane	ND	10
Methylene chloride	ND	20
Acetone	ND	20
Carbon disulfide	ND	5
Trichlorofluoromethane	ND	5
1,1-Dichloroethene	ND	5
1,1-Dichloroethane	ND	5
trans-1,2-Dichloroethene	ND	5
cis-1,2-Dichloroethene	ND	5
Chloroform	ND	5
Freon 113	ND	5
1,2-Dichloroethane	ND	5
2-Butanone	ND	10
1,1,1-Trichloroethane	ND	5
Carbon tetrachloride	ND	5
Vinyl acetate	ND	50
Bromodichloromethane	ND	5
1,2-Dichloropropane	ND	5
cis-1,3-Dichloropropene	ND	5
Trichloroethene	ND	5
Dibromochloromethane	ND	5
1,1,2-Trichloroethane	ND	5
Benzene	ND	5
trans-1,3-Dichloropropene	ND	5
Bromoform	ND	5
2-Hexanone	ND	10
4-Methyl-2-pentanone	ND	10
1,1,2,2-Tetrachloroethane	ND	5
Tetrachloroethene	ND	5
Toluene	ND	5
Chlorobenzene	ND	5
Ethyl benzene	ND	5
Styrene	ND	5
Total xylenes	ND	5

ND = Not detected at or above reporting limit
QA/QC SUMMARY: SURROGATE RECOVERIES

1,2-Dichloroethane-d4	104 %
Toluene-d8	102 %
Bromofluorobenzene	99 %



LABORATORY NUMBER: 113251-03
 CLIENT: SUBSURFACE CONSULTANTS
 PROJECT ID: 80.001
 LOCATION: 6707 BAY ST.
 SAMPLE ID: MW-8

DATE SAMPLED: 11/18/93
 DATE RECEIVED: 11/18/93
 DATE ANALYZED: 11/24/93
 DATE REPORTED: 11/30/93

EPA METHOD 8240: VOLATILE ORGANICS IN WATER

COMPOUND	Result ug/L	Reporting Limit (ug/L)
Chloromethane	ND	50
Bromomethane	ND	50
Vinyl chloride	ND	50
Chloroethane	ND	50
Methylene chloride	ND	100
Acetone	ND	100
Carbon disulfide	ND	25
Trichlorofluoromethane	ND	25
1,1-Dichloroethene	ND	25
1,1-Dichloroethane	ND	25
trans-1,2-Dichloroethene	ND	25
cis-1,2-Dichloroethene	ND	25
Chloroform	ND	25
Freon 113	ND	25
1,2-Dichloroethane	ND	25
2-Butanone	ND	50
1,1,1-Trichloroethane	ND	25
Carbon tetrachloride	ND	25
Vinyl acetate	ND	250
Bromodichloromethane	ND	25
1,2-Dichloropropane	ND	25
cis-1,3-Dichloropropene	ND	25
Trichloroethene	ND	25
Dibromochloromethane	ND	25
1,1,2-Trichloroethane	ND	25
Benzene	ND	25
trans-1,3-Dichloropropene	ND	25
Bromoform	ND	25
2-Hexanone	ND	50
4-Methyl-2-pentanone	840	50
1,1,2,2-Tetrachloroethane	ND	25
Tetrachloroethene	ND	25
Toluene	ND	25
Chlorobenzene	ND	25
Ethyl benzene	ND	25
Styrene	ND	25
Total xylenes	ND	25

ND = Not detected at or above reporting limit
 QA/QC SUMMARY: SURROGATE RECOVERIES

1,2-Dichloroethane-d4	107 %
Toluene-d8	96 %
Bromofluorobenzene	94 %



LABORATORY NUMBER: 113251
 CLIENT: SUBSURFACE CONSULTANTS
 PROJECT ID: 80.001
 LOCATION: 6707 BAY ST.
 SAMPLE ID: METHOD BLANK

DATE ANALYZED: 11/23/93
 DATE REPORTED: 11/30/93

EPA METHOD 8240: VOLATILE ORGANICS IN WATER

COMPOUND	Result ug/L	Reporting Limit (ug/L)
Chloromethane	ND	10
Bromomethane	ND	10
Vinyl chloride	ND	10
Chloroethane	ND	10
Methylene chloride	ND	20
Acetone	ND	20
Carbon disulfide	ND	5
Trichlorofluoromethane	ND	5
1,1-Dichloroethene	ND	5
1,1-Dichloroethane	ND	5
trans-1,2-Dichloroethene	ND	5
cis-1,2-Dichloroethene	ND	5
Chloroform	ND	5
Freon 113	ND	5
1,2-Dichloroethane	ND	5
2-Butanone	ND	10
1,1,1-Trichloroethane	8	5
Carbon tetrachloride	ND	5
Vinyl acetate	ND	50
Bromodichloromethane	ND	5
1,2-Dichloropropane	ND	5
cis-1,3-Dichloropropene	ND	5
Trichloroethene	ND	5
Dibromochloromethane	ND	5
1,1,2-Trichloroethane	ND	5
Benzene	ND	5
trans-1,3-Dichloropropene	ND	5
Bromoform	ND	5
2-Hexanone	ND	10
4-Methyl-2-pentanone	ND	10
1,1,2,2-Tetrachloroethane	ND	5
Tetrachloroethene	ND	5
Toluene	ND	5
Chlorobenzene	ND	5
Ethyl benzene	ND	5
Styrene	ND	5
Total xylenes	ND	5

ND = Not detected at or above reporting limit

QA/QC SUMMARY: SURROGATE RECOVERIES

1,2-Dichloroethane-d4	100 %
Toluene-d8	100 %
Bromofluorobenzene	105 %



LABORATORY NUMBER: 113251
CLIENT: SUBSURFACE CONSULTANTS
PROJECT ID: 80.001
LOCATION: 6707 BAY ST.
SAMPLE ID: METHOD BLANK

DATE ANALYZED: 11/24/93
DATE REPORTED: 11/30/93

EPA METHOD 8240: VOLATILE ORGANICS IN WATER

COMPOUND	Result ug/L	Reporting Limit (ug/L)
Chloromethane	ND	10
Bromomethane	ND	10
Vinyl chloride	ND	10
Chloroethane	ND	10
Methylene chloride	ND	20
Acetone	ND	20
Carbon disulfide	ND	5
Trichlorofluoromethane	ND	5
1,1-Dichloroethene	ND	5
1,1-Dichloroethane	ND	5
trans-1,2-Dichloroethene	ND	5
cis-1,2-Dichloroethene	ND	5
Chloroform	ND	5
Freon 113	ND	5
1,2-Dichloroethane	ND	5
2-Butanone	ND	10
1,1,1-Trichloroethane	ND	5
Carbon tetrachloride	ND	5
Vinyl acetate	ND	50
Bromodichloromethane	ND	5
1,2-Dichloropropane	ND	5
cis-1,3-Dichloropropene	ND	5
Trichloroethene	ND	5
Dibromochloromethane	ND	5
1,1,2-Trichloroethane	ND	5
Benzene	ND	5
trans-1,3-Dichloropropene	ND	5
Bromoform	ND	5
2-Hexanone	ND	10
4-Methyl-2-pentanone	ND	10
1,1,2,2-Tetrachloroethane	ND	5
Tetrachloroethene	ND	5
Toluene	ND	5
Chlorobenzene	ND	5
Ethyl benzene	ND	5
Styrene	ND	5
Total xylenes	ND	5

ND = Not detected at or above reporting limit

QA/QC SUMMARY: SURROGATE RECOVERIES

1,2-Dichloroethane-d4	106 %
Toluene-d8	103 %
Bromofluorobenzene	98 %



MS/MSD Report

Matrix Sample Number: 113224-001

Lab No: QC53042 QC53043

Matrix: WATER

Batch No: 11584 939416 939417 939411

Date Analyzed: 24-NOV-93

Spike File: >BKN17

Spike Dup File: >BKN18

Analyst: CW

	Instrdrg	SpikeAmt	% Rec	Limits
<u>MS RESULTS</u>				
1,1-Dichloroethene	51.62	50	100 %	61-145%
Trichloroethene	54.89	50	110 %	71-120%
Benzene	54.45	50	102 %	76-127%
Toluene	55.56	50	92 %	76-125%
Chlorobenzene	53.21	50	106 %	75-130%
Surrogate Recoveries				
1,2-Dichloroethane-d4	49.66	50	99 %	76-114%
Toluene-d8	52.86	50	106 %	88-110%
Bromofluorobenzene	50.82	50	102 %	86-115%
<u>MSD RESULTS</u>				
1,1-Dichloroethene	47.43	50	92 %	61-145%
Trichloroethene	51.76	50	104 %	71-120%
Benzene	53.28	50	100 %	76-127%
Toluene	54.71	50	90 %	76-125%
Chlorobenzene	51.02	50	102 %	75-130%
Surrogate Recoveries				
1,2-Dichloroethane-d4	48.45	50	97 %	76-114%
Toluene-d8	50.8	50	102 %	88-110%
Bromofluorobenzene	47.95	50	96 %	86-115%
<u>MATRIX RESULTS</u>				
1,1-Dichloroethene	1.45			
Trichloroethene	0			
Benzene	3.48			
Toluene	9.81			
Chlorobenzene	0			
<u>RPD DATA</u>				
1,1-Dichloroethene	8 %			< 14%
Trichloroethene	6 %			< 14%
Benzene	2 %			< 11%
Toluene	2 %			< 13%
Chlorobenzene	4 %			< 13%

Results within Specifications - PASS CW 11/24/93

MS/MSD Report

Matrix Sample Number: 113289-006

Lab No: QC53117 QC53118

Matrix: WATER

Batch No: 11605 939439 939440 939436

Date Analyzed: 24-NOV-93

Spike File: >BK013

Spike Dup File: >BK014

Analyst: CK

	Instrdgy	SpikeAmt	% Rec	Limits
<u>MS RESULTS</u>				
1,1-Dichloroethene	42.34	50	85 %	61-145%
Trichloroethene	48.33	50	97 %	71-120%
Benzene	49.39	50	97 %	76-127%
Toluene	46.27	50	93 %	76-125%
Chlorobenzene	50.29	50	100 %	75-130%
Surrogate Recoveries				
1,2-Dichloroethane-d4	52.31	50	105 %	76-114%
Toluene-d8	49.97	50	100 %	88-110%
Bromofluorobenzene	51.04	50	102 %	86-115%
<u>MSD RESULTS</u>				
1,1-Dichloroethene	43.21	50	86 %	61-145%
Trichloroethene	50.4	50	101 %	71-120%
Benzene	51.08	50	100 %	76-127%
Toluene	47.12	50	94 %	76-125%
Chlorobenzene	50.63	50	100 %	75-130%
Surrogate Recoveries				
1,2-Dichloroethane-d4	53.88	50	108 %	76-114%
Toluene-d8	52.02	50	104 %	88-110%
Bromofluorobenzene	50.78	50	102 %	86-115%
<u>MATRIX RESULTS</u>				
1,1-Dichloroethene	0			
Trichloroethene	0			
Benzene	.891			
Toluene	0			
Chlorobenzene	.482			
<u>RPD DATA</u>				
1,1-Dichloroethene	2 %			< 14%
Trichloroethene	4 %			< 14%
Benzene	3 %			< 11%
Toluene	2 %			< 13%
Chlorobenzene	1 %			< 13%

Results within Specifications - PASS



Client: Subsurface Consultants

Laboratory Login Number: 113251

Report Date: 30 November 93

ANALYSIS: Hydrocarbon Oil & Grease (Gravimetric)

METHOD: SMWW 17:5520BF

Lab ID	Sample ID	Matrix	Sampled	Received	Analyzed	Result	Units	RL	Analyst	QC Batch
113251-001	MW-1	Water	18-NOV-93	18-NOV-93	18-NOV-93	ND	mg/L	5	TR	11545
113251-002	MW-3	Water	18-NOV-93	18-NOV-93	18-NOV-93	ND	mg/L	5	TR	11545
113251-003	MW-B	Water	18-NOV-93	18-NOV-93	18-NOV-93	14.	mg/L	5	TR	11545

ND = Not Detected at or above Reporting Limit (RL).



Q C B a t c h R e p o r t

Client: Subsurface Consultants

Laboratory Login Number: 113251

Report Date: 30 November 93

ANALYSIS: Hydrocarbon Oil & Grease (Gravimetric)

QC Batch Number: 11545

Blank Results

Sample ID	Result	MDL	Units	Method	Date Analyzed
BLANK	ND	5	mg/L	SMWW 17:5520BF	18-NOV-93

Spike/Duplicate Results

Sample ID	Recovery	Method	Date Analyzed
BS	86%	SMWW 17:5520BF	18-NOV-93
BSD	88%	SMWW 17:5520BF	18-NOV-93

		Control Limits
Average Spike Recovery	87%	80% - 120%
Relative Percent Difference	2.4%	< 20%



Curtis & Tompkins, Ltd., Analytical Laboratories, Since 1878

2323 Fifth Street, Berkeley, CA 94710, Phone (510) 486-0900

A N A L Y T I C A L R E P O R T

Prepared for:

Subsurface Consultants
171 12th Street
Suite 201
Oakland, CA 94608

Date: 07-MAR-94
Lab Job Number: 114517
Project ID: 820.001
Location: 6707 Bay St.

Reviewed by:

Mary Plesser

Reviewed by:

Kathy Brin

This package may be reproduced only in its entirety.



LABORATORY NUMBER: 114517-001
 CLIENT: SUBSURFACE CONSULTANTS
 PROJECT ID: 820.001
 LOCATION: 6707 BAY ST.
 SAMPLE ID: MW-1

DATE SAMPLED: 02/25/94
 DATE RECEIVED: 02/25/94
 DATE ANALYZED: 02/28/94
 DATE REPORTED: 03/07/94

EPA METHOD 8240: VOLATILE ORGANICS IN WATER

COMPOUND	Result ug/L	Reporting Limit (ug/L)
Chloromethane	ND	10
Bromomethane	ND	10
Vinyl chloride	ND	10
Chloroethane	ND	10
Methylene chloride	ND	20
Acetone	ND	20
Carbon disulfide	ND	5
Trichlorofluoromethane	ND	5
1,1-Dichloroethene	ND	5
1,1-Dichloroethane	ND	5
trans-1,2-Dichloroethene	ND	5
cis-1,2-Dichloroethene	ND	5
Chloroform	ND	5
Freon 113	ND	5
1,2-Dichloroethane	ND	5
2-Butanone (MEK)	ND	10
1,1,1-Trichloroethane	ND	5
Carbon tetrachloride	ND	5
Vinyl acetate	ND	50
Bromodichloromethane	ND	5
1,2-Dichloropropane	ND	5
cis-1,3-Dichloropropene	ND	5
Trichloroethene	ND	5
Dibromochloromethane	ND	5
1,1,2-Trichloroethane	ND	5
Benzene	ND	5
trans-1,3-Dichloropropene	ND	5
Bromoform	ND	5
2-Hexanone	ND	10
4-Methyl-2-pentanone (MIBK)	ND	10
1,1,2,2-Tetrachloroethane	ND	5
Tetrachloroethene	ND	5
Toluene	ND	5
Chlorobenzene	ND	5
Ethyl benzene	ND	5
Styrene	ND	5
Total xylenes	ND	5

ND = Not detected at or above reporting limit

QA/QC SUMMARY: SURROGATE RECOVERIES

1,2-Dichloroethane-d4	102 %
Toluene-d8	111 %
Bromofluorobenzene	90 %

LABORATORY NUMBER: 114517-002
 CLIENT: SUBSURFACE CONSULTANTS
 PROJECT ID: 820.001
 LOCATION: 6707 BAY ST.
 SAMPLE ID: MW-3

DATE SAMPLED: 02/25/94
 DATE RECEIVED: 02/25/94
 DATE ANALYZED: 02/28/94
 DATE REPORTED: 03/07/94

EPA METHOD 8240: VOLATILE ORGANICS IN WATER

COMPOUND	Result ug/L	Reporting Limit (ug/L)
Chloromethane	ND	10
Bromomethane	ND	10
Vinyl chloride	ND	10
Chloroethane	ND	10
Methylene chloride	ND	20
Acetone	ND	20
Carbon disulfide	ND	5
Trichlorofluoromethane	ND	5
1,1-Dichloroethene	ND	5
1,1-Dichloroethane	ND	5
trans-1,2-Dichloroethene	ND	5
cis-1,2-Dichloroethene	ND	5
Chloroform	ND	5
Freon 113	ND	5
1,2-Dichloroethane	ND	5
2-Butanone (MEK)	ND	10
1,1,1-Trichloroethane	ND	5
Carbon tetrachloride	ND	5
Vinyl acetate	ND	50
Bromodichloromethane	ND	5
1,2-Dichloropropane	ND	5
cis-1,3-Dichloropropene	ND	5
Trichloroethene	ND	5
Dibromochloromethane	ND	5
1,1,2-Trichloroethane	ND	5
Benzene	ND	5
trans-1,3-Dichloropropene	ND	5
Bromoform	ND	5
2-Hexanone	ND	10
4-Methyl-2-pentanone (MIBK)	ND	10
1,1,2,2-Tetrachloroethane	ND	5
Tetrachloroethene	ND	5
Toluene	ND	5
Chlorobenzene	ND	5
Ethyl benzene	ND	5
Styrene	ND	5
Total xylenes	ND	5

ND = Not detected at or above reporting limit

QA/QC SUMMARY: SURROGATE RECOVERIES

1,2-Dichloroethane-d4	102 %
Toluene-d8	106 %
Bromofluorobenzene	98 %



LABORATORY NUMBER: 114517-003
CLIENT: SUBSURFACE CONSULTANTS
PROJECT ID: 820.001
LOCATION: 6707 BAY ST.
SAMPLE ID: MW-8

DATE SAMPLED: 02/25/94
DATE RECEIVED: 02/25/94
DATE ANALYZED: 02/28/94
DATE REPORTED: 03/07/94

EPA METHOD 8240: VOLATILE ORGANICS IN WATER

COMPOUND	Result ug/L	Reporting Limit (ug/L)
Chloromethane	ND	1,000
Bromomethane	ND	1,000
Vinyl chloride	ND	1,000
Chloroethane	ND	1,000
Methylene chloride	ND	2,000
Acetone	ND	2,000
Carbon disulfide	ND	500
Trichlorofluoromethane	ND	500
1,1-Dichloroethene	ND	500
1,1-Dichloroethane	ND	500
trans-1,2-Dichloroethene	ND	500
cis-1,2-Dichloroethene	ND	500
Chloroform	ND	500
Freon 113	ND	500
1,2-Dichloroethane	ND	500
2-Butanone (MEK)	ND	1,000
1,1,1-Trichloroethane	ND	500
Carbon tetrachloride	ND	500
Vinyl acetate	ND	5,000
Bromodichloromethane	ND	500
1,2-Dichloropropane	ND	500
cis-1,3-Dichloropropene	ND	500
Trichloroethene	ND	500
Dibromochloromethane	ND	500
1,1,2-Trichloroethane	ND	500
Benzene	ND	500
trans-1,3-Dichloropropene	ND	500
Bromoform	ND	500
2-Hexanone	ND	1,000
4-Methyl-2-pentanone (MIBK)	14,000	1,000
1,1,2,2-Tetrachloroethane	ND	500
Tetrachloroethene	ND	500
Toluene	ND	500
Chlorobenzene	ND	500
Ethyl benzene	ND	500
Styrene	ND	500
Total xylenes	ND	500

ND = Not detected at or above reporting limit
QA/QC SUMMARY: SURROGATE RECOVERIES

1,2-Dichloroethane-d4	103 %
Toluene-d8	107 %
Bromofluorobenzene	98 %



LABORATORY NUMBER: 114517-METHOD BLANK
CLIENT: SUBSURFACE CONSULTANTS
PROJECT ID: 820.001
LOCATION: 6707 BAY ST.
SAMPLE ID: N/A

DATE SAMPLED: N/A
DATE RECEIVED: N/A
DATE ANALYZED: 02/28/94
DATE REPORTED: 03/07/94

EPA METHOD 8240: VOLATILE ORGANICS IN WATER

COMPOUND	Result ug/L	Reporting Limit (ug/L)
Chloromethane	ND	10
Bromomethane	ND	10
Vinyl chloride	ND	10
Chloroethane	ND	10
Methylene chloride	ND	20
Acetone	ND	20
Carbon disulfide	ND	5
Trichlorofluoromethane	ND	5
1,1-Dichloroethene	ND	5
1,1-Dichloroethane	ND	5
trans-1,2-Dichloroethene	ND	5
cis-1,2-Dichloroethene	ND	5
Chloroform	ND	5
Freon 113	ND	5
1,2-Dichloroethane	ND	5
2-Butanone	ND	10
1,1,1-Trichloroethane	ND	5
Carbon tetrachloride	ND	5
Vinyl acetate	ND	50
Bromodichloromethane	ND	5
1,2-Dichloropropane	ND	5
cis-1,3-Dichloropropene	ND	5
Trichloroethene	ND	5
Dibromochloromethane	ND	5
1,1,2-Trichloroethane	ND	5
Benzene	ND	5
trans-1,3-Dichloropropene	ND	5
Bromoform	ND	5
2-Hexanone	ND	10
4-Methyl-2-pentanone	ND	10
1,1,2,2-Tetrachloroethane	ND	5
Tetrachloroethene	ND	5
Toluene	ND	5
Chlorobenzene	ND	5
Ethyl benzene	ND	5
Styrene	ND	5
Total xylenes	ND	5

ND = Not detected at or above reporting limit

QA/QC SUMMARY: SURROGATE RECOVERIES

1,2-Dichloroethane-d4	101 %
Toluene-d8	107 %
Bromofluorobenzene	96 %



MS/MSD Report

Matrix Sample Number: 114451-005

Date Analyzed: 28-FEB-94

Lab No: QC58211 QC58212

Spike File: >CBS17

Matrix: WATER

Spike Dup File: >CBS18

Batch No: 12919 9412684 9412686 9412663 Analyst: CW

	Instrdg	SpikeAmt	% Rec	Limits
<u>MS RESULTS</u>				
1,1-Dichloroethene	46.24	50	93 %	61-145%
Trichloroethene	51.36	50	103 %	71-120%
Benzene	47.36	50	95 %	76-127%
Toluene	45.27	50	91 %	76-125%
Chlorobenzene	51.27	50	103 %	75-130%
Surrogate Recoveries				
1,2-Dichloroethane-d4	48.61	50	97 %	76-114%
Toluene-d8	51.06	50	102 %	88-110%
Bromofluorobenzene	45.18	50	90 %	86-115%
<u>MSD RESULTS</u>				
1,1-Dichloroethene	45.58	50	91 %	61-145%
Trichloroethene	52.42	50	105 %	71-120%
Benzene	48.71	50	97 %	76-127%
Toluene	46.36	50	93 %	76-125%
Chlorobenzene	52.48	50	105 %	75-130%
Surrogate Recoveries				
1,2-Dichloroethane-d4	48.96	50	98 %	76-114%
Toluene-d8	50.83	50	102 %	88-110%
Bromofluorobenzene	47.35	50	95 %	86-115%
<u>MATRIX RESULTS</u>				
1,1-Dichloroethene	0			
Trichloroethene	0			
Benzene	0			
Toluene	0			
Chlorobenzene	0			
<u>RPD DATA</u>				
1,1-Dichloroethene	1 %			< 14%
Trichloroethene	2 %			< 14%
Benzene	3 %			< 11%
Toluene	2 %			< 13%
Chlorobenzene	2 %			< 13%

Results within Specifications - PASS

CW 3/1/94



Client: Subsurface Consultants

Laboratory Login Number: 114517

Project Name: 6707 Bay St.
Project Number: 820.001

Report Date: 07 March 94

ANALYSIS: Hydrocarbon Oil & Grease (Gravimetric)

METHOD: SMWW 17:5520BF

Lab ID	Sample ID	Matrix	Sampled	Received	Analyzed	Result	Units	RL	Analyst	QC Batch
114517-001	MW-1	Water	25-FEB-94	25-FEB-94	03-MAR-94	ND	mg/L	5	TR	13004
114517-002	MW-3	Water	25-FEB-94	25-FEB-94	03-MAR-94	ND	mg/L	5	TR	13004
114517-003	MW-8	Water	25-FEB-94	25-FEB-94	03-MAR-94	ND	mg/L	5	TR	13004

ND = Not Detected at or above Reporting Limit (RL).



Q C B a t c h R e p o r t

Client: Subsurface Consultants
Project Name: 6707 Bay St.
Project Number: 820.001

Laboratory Login Number: 114517
Report Date: 07 March 94

ANALYSIS: Hydrocarbon Oil & Grease (Gravimetric)

QC Batch Number: 13004

Blank Results

Sample ID	Result	MDL	Units	Method	Date Analyzed
BLANK	ND	5	mg/L	SMWW 17:5520BF	03-MAR-94

Spike/Duplicate Results

Sample ID	Recovery	Method	Date Analyzed
BS	84%	SMWW 17:5520BF	03-MAR-94
BSD	87%	SMWW 17:5520BF	03-MAR-94

Average Spike Recovery
Relative Percent Difference

86%
3.2%

Control Limits
80% - 120%
< 20%



Curtis & Tompkins, Ltd., Analytical Laboratories, Since ¹⁹¹⁴ 1878

2323 Fifth Street, Berkeley, CA 94710, Phone (510) 486-0900

A N A L Y T I C A L R E P O R T

Prepared for:

Subsurface Consultants
171 12th Street
Suite 201
Oakland, CA 94608

Date: 05-MAY-94
Lab Job Number: 115298
Project ID: 820.001
Location: 6707 Bay St.

Reviewed by:

Mary Klosser

Reviewed by:

Kathleen Brien

This package may be reproduced only in its entirety.



LABORATORY NUMBER: 115298-002
 CLIENT: SUBSURFACE CONSULTANTS
 PROJECT ID: 820.001
 LOCATION: 6707 BAY ST.
 SAMPLE ID: MW-8

DATE SAMPLED: 04/21/94
 DATE RECEIVED: 04/22/94
 DATE ANALYZED: 05/03/94
 DATE REPORTED: 05/04/94

EPA METHOD 8240: VOLATILE ORGANICS IN WATER

COMPOUND	Result ug/L	Reporting Limit (ug/L)
Chloromethane	ND	1,000
Bromomethane	ND	1,000
Vinyl chloride	ND	1,000
Chloroethane	ND	1,000
Methylene chloride	ND	2,000
Acetone	ND	2,000
Carbon disulfide	ND	500
Trichlorofluoromethane	ND	500
1,1-Dichloroethene	ND	500
1,1-Dichloroethane	ND	500
trans-1,2-Dichloroethene	ND	500
cis-1,2-Dichloroethene	ND	500
Chloroform	ND	500
Freon 113	ND	500
1,2-Dichloroethane	ND	500
2-Butanone	ND	1,000
1,1,1-Trichloroethane	ND	500
Carbon tetrachloride	ND	500
Vinyl acetate	ND	5,000
Bromodichloromethane	ND	500
1,2-Dichloropropane	ND	500
cis-1,3-Dichloropropene	ND	500
Trichloroethene	ND	500
Dibromochloromethane	ND	500
1,1,2-Trichloroethane	ND	500
Benzene	ND	500
trans-1,3-Dichloropropene	ND	500
Bromoform	ND	500
2-Hexanone	ND	1,000
4-Methyl-2-pentanone	19,000	1,000
1,1,2,2-Tetrachloroethane	ND	500
Tetrachloroethene	ND	500
Toluene	ND	500
Chlorobenzene	ND	500
Ethyl benzene	ND	500
Styrene	ND	500
Total xylenes	ND	500

ND = Not detected at or above reporting limit
 QA/QC SUMMARY: SURROGATE RECOVERIES

1,2-Dichloroethane-d4	103 %
Toluene-d8	99 %
Bromofluorobenzene	104 %



LABORATORY NUMBER: 115298-003
 CLIENT: SUBSURFACE CONSULTANTS
 PROJECT ID: 820.001
 LOCATION: 6707 BAY ST.
 SAMPLE ID: MW-9

DATE SAMPLED: 04/21/94
 DATE RECEIVED: 04/22/94
 DATE ANALYZED: 05/03/94
 DATE REPORTED: 05/04/94

EPA METHOD 8240: VOLATILE ORGANICS IN WATER

COMPOUND	Result ug/L	Reporting Limit (ug/L)
Chloromethane	ND	10
Bromomethane	ND	10
Vinyl chloride	ND	10
Chloroethane	ND	10
Methylene chloride	ND	20
Acetone	ND	20
Carbon disulfide	ND	5
Trichlorofluoromethane	ND	5
1,1-Dichloroethene	ND	5
1,1-Dichloroethane	ND	5
trans-1,2-Dichloroethene	ND	5
cis-1,2-Dichloroethene	ND	5
Chloroform	ND	5
Freon 113	ND	5
1,2-Dichloroethane	ND	5
2-Butanone	ND	10
1,1,1-Trichloroethane	ND	5
Carbon tetrachloride	ND	5
Vinyl acetate	ND	50
Bromodichloromethane	ND	5
1,2-Dichloropropane	ND	5
cis-1,3-Dichloropropene	ND	5
Trichloroethene	ND	5
Dibromochloromethane	ND	5
1,1,2-Trichloroethane	ND	5
Benzene	ND	5
trans-1,3-Dichloropropene	ND	5
Bromoform	ND	5
2-Hexanone	ND	10
4-Methyl-2-pentanone	120	10
1,1,2,2-Tetrachloroethane	ND	5
Tetrachloroethene	ND	5
Toluene	ND	5
Chlorobenzene	ND	5
Ethyl benzene	ND	5
Styrene	ND	5
Total xylenes	ND	5

ND = Not detected at or above reporting limit

QA/QC SUMMARY: SURROGATE RECOVERIES

1,2-Dichloroethane-d4	98 %
Toluene-d8	106 %
Bromofluorobenzene	95 %

LABORATORY NUMBER: 115298-004
 CLIENT: SUBSURFACE CONSULTANTS
 PROJECT ID: 820.001
 LOCATION: 6707 BAY ST.
 SAMPLE ID: MW-10

DATE SAMPLED: 04/21/94
 DATE RECEIVED: 04/22/94
 DATE ANALYZED: 05/04/94
 DATE REPORTED: 05/05/94

EPA METHOD 8240: VOLATILE ORGANICS IN WATER

COMPOUND	Result ug/L	Reporting Limit (ug/L)
Chloromethane	ND	10
Bromomethane	ND	10
Vinyl chloride	ND	10
Chloroethane	ND	10
Methylene chloride	ND	20
Acetone	ND	20
Carbon disulfide	ND	5
Trichlorofluoromethane	ND	5
1,1-Dichloroethene	ND	5
1,1-Dichloroethane	ND	5
trans-1,2-Dichloroethene	ND	5
cis-1,2-Dichloroethene	ND	5
Chloroform	ND	5
Freon 113	ND	5
1,2-Dichloroethane	ND	5
2-Butanone	ND	10
1,1,1-Trichloroethane	ND	5
Carbon tetrachloride	ND	5
Vinyl acetate	ND	50
Bromodichloromethane	ND	5
1,2-Dichloropropane	ND	5
cis-1,3-Dichloropropene	ND	5
Trichloroethene	ND	5
Dibromochloromethane	ND	5
1,1,2-Trichloroethane	ND	5
Benzene	22	5
trans-1,3-Dichloropropene	ND	5
Bromoform	ND	5
2-Hexanone	ND	10
4-Methyl-2-pentanone	23	10
1,1,2,2-Tetrachloroethane	ND	5
Tetrachloroethene	ND	5
Toluene	ND	5
Chlorobenzene	Detected(3)	5
Ethyl benzene	ND	5
Styrene	ND	5
Total xylenes	ND	5

ND = Not detected at or above reporting limit

QA/QC SUMMARY: SURROGATE RECOVERIES

1,2-Dichloroethane-d4	108 %
Toluene-d8	102 %
Bromofluorobenzene	102 %



LABORATORY NUMBER: 115298 METHOD BLANK
CLIENT: SUBSURFACE CONSULTANTS
PROJECT ID: 820.001
LOCATION: 6707 BAY ST.

DATE SAMPLED: N/A
DATE RECEIVED: N/A
DATE ANALYZED: 05/03/94
DATE REPORTED: 05/05/94

EPA METHOD 8240: VOLATILE ORGANICS IN WATER

COMPOUND	Result ug/L	Reporting Limit (ug/L)
Chloromethane	ND	10
Bromomethane	ND	10
Vinyl chloride	ND	10
Chloroethane	ND	10
Methylene chloride	ND	20
Acetone	ND	20
Carbon disulfide	ND	5
Trichlorofluoromethane	ND	5
1,1-Dichloroethene	ND	5
1,1-Dichloroethane	ND	5
trans-1,2-Dichloroethene	ND	5
cis-1,2-Dichloroethene	ND	5
Chloroform	ND	5
Freon 113	ND	5
1,2-Dichloroethane	ND	5
2-Butanone	ND	10
1,1,1-Trichloroethane	ND	5
Carbon tetrachloride	ND	5
Vinyl acetate	ND	50
Bromodichloromethane	ND	5
1,2-Dichloropropane	ND	5
cis-1,3-Dichloropropene	ND	5
Trichloroethene	ND	5
Dibromochloromethane	ND	5
1,1,2-Trichloroethane	ND	5
Benzene	ND	5
trans-1,3-Dichloropropene	ND	5
Bromoform	ND	5
2-Hexanone	ND	10
4-Methyl-2-pentanone	ND	10
1,1,2,2-Tetrachloroethane	ND	5
Tetrachloroethene	ND	5
Toluene	ND	5
Chlorobenzene	ND	5
Ethyl benzene	ND	5
Styrene	ND	5
Total xylenes	ND	5

ND = Not detected at or above reporting limit
QA/QC SUMMARY: SURROGATE RECOVERIES

1,2-Dichloroethane-d4	104 %
Toluene-d8	96 %
Bromofluorobenzene	99 %



LABORATORY NUMBER: 115298 METHOD BLANK
CLIENT: SUBSURFACE CONSULTANTS
PROJECT ID: 820.001
LOCATION: 6707 BAY ST.

DATE SAMPLED: N/A
DATE RECEIVED: N/A
DATE ANALYZED: 05/03/94
DATE REPORTED: 05/04/94

EPA METHOD 8240: VOLATILE ORGANICS IN WATER

COMPOUND	Result ug/L	Reporting Limit (ug/L)
Chloromethane	ND	10
Bromomethane	ND	10
Vinyl chloride	ND	10
Chloroethane	ND	10
Methylene chloride	ND	20
Acetone	ND	20
Carbon disulfide	ND	5
Trichlorofluoromethane	ND	5
1,1-Dichloroethene	ND	5
1,1-Dichloroethane	ND	5
trans-1,2-Dichloroethene	ND	5
cis-1,2-Dichloroethene	ND	5
Chloroform	ND	5
Freon 113	ND	5
1,2-Dichloroethane	ND	5
2-Butanone	ND	10
1,1,1-Trichloroethane	ND	5
Carbon tetrachloride	ND	5
Vinyl acetate	ND	50
Bromodichloromethane	ND	5
1,2-Dichloropropane	ND	5
cis-1,3-Dichloropropene	ND	5
Trichloroethene	ND	5
Dibromochloromethane	ND	5
1,1,2-Trichloroethane	ND	5
Benzene	ND	5
trans-1,3-Dichloropropene	ND	5
Bromoform	ND	5
2-Hexanone	ND	10
4-Methyl-2-pentanone	ND	10
1,1,2,2-Tetrachloroethane	ND	5
Tetrachloroethene	ND	5
Toluene	ND	5
Chlorobenzene	ND	5
Ethyl benzene	ND	5
Styrene	ND	5
Total xylenes	ND	5

ND = Not detected at or above reporting limit

QA/QC SUMMARY: SURROGATE RECOVERIES

1,2-Dichloroethane-d4	94 %
Toluene-d8	100 %
Bromofluorobenzene	100 %



LABORATORY NUMBER: 115298 METHOD BLANK
CLIENT: SUBSURFACE CONSULTANTS
PROJECT ID: 820.001
LOCATION: 6707 BAY ST.

DATE SAMPLED: N/A
DATE RECEIVED: N/A
DATE ANALYZED: 05/04/94
DATE REPORTED: 05/04/94

EPA METHOD 8240: VOLATILE ORGANICS IN WATER

COMPOUND	Result ug/L	Reporting Limit (ug/L)
Chloromethane	ND	10
Bromomethane	ND	10
Vinyl chloride	ND	10
Chloroethane	ND	10
Methylene chloride	ND	20
Acetone	ND	20
Carbon disulfide	ND	5
Trichlorofluoromethane	ND	5
1,1-Dichloroethene	ND	5
1,1-Dichloroethane	ND	5
trans-1,2-Dichloroethene	ND	5
cis-1,2-Dichloroethene	ND	5
Chloroform	ND	5
Freon 113	ND	5
1,2-Dichloroethane	ND	5
2-Butanone	ND	10
1,1,1-Trichloroethane	ND	5
Carbon tetrachloride	ND	5
Vinyl acetate	ND	50
Bromodichloromethane	ND	5
1,2-Dichloropropane	ND	5
cis-1,3-Dichloropropene	ND	5
Trichloroethene	ND	5
Dibromochloromethane	ND	5
1,1,2-Trichloroethane	ND	5
Benzene	ND	5
trans-1,3-Dichloropropene	ND	5
Bromoform	ND	5
2-Hexanone	ND	10
4-Methyl-2-pentanone	ND	10
1,1,2,2-Tetrachloroethane	ND	5
Tetrachloroethene	ND	5
Toluene	ND	5
Chlorobenzene	ND	5
Ethyl benzene	ND	5
Styrene	ND	5
Total xylenes	ND	5

ND = Not detected at or above reporting limit

QA/QC SUMMARY: SURROGATE RECOVERIES

1,2-Dichloroethane-d4	108 %
Toluene-d8	105 %
Bromofluorobenzene	101 %



CLP VOCN Laboratory Control Sample Report

Lab No: QC62164
Date Analyzed: 02-MAY-94
Matrix: WATER
Batch No: 13972 9416952

LCS Datafile: >BE206

Operator: CW

Compound	Instrdg	SpikeAmt	% Rec	Limits
1,1-Dichloroethene	58.33	50	117 %	61-145%
Trichloroethene	49.38	50	99 %	71-120%
Benzene	56.01	50	112 %	76-127%
Toluene	54.24	50	108 %	76-125%
Chlorobenzene	55.15	50	110 %	75-130%

Surrogate Recoveries

1,2-Dichloroethane-d4	51.77	50	104 %	76-114%
Toluene-d8	52.12	50	104 %	88-110%
Bromofluorobenzene	52.56	50	105 %	86-115%

Results within Specifications - PASS



Curtis & Tompkins, Ltd

8240 Laboratory Control Sample Report

Lab No: QC62270
Date Analyzed: 03-MAY-94
Matrix: WATER
Batch No: 13999 9416998

LCS Datafile: >BE303
Operator: CW

Compound	Instrdg	SpikeAmt	% Rec	Limits
1,1-Dichloroethene	58.55	50	117 %	61-145%
Trichloroethene	45.36	50	91 %	71-120%
Benzene	47.25	50	95 %	76-127%
Toluene	44.37	50	89 %	76-125%
Chlorobenzene	46.77	50	94 %	75-130%

Surrogate Recoveries

1,2-Dichloroethane-d4	47.37	50	95 %	76-114%
Toluene-d8	50.04	50	100 %	88-110%
Bromofluorobenzene	49.73	50	99 %	86-115%

Results within Specifications - PASS

CW 5/4/94



8240 Laboratory Control Sample Report

Lab No: QC62370
Date Analyzed: 04-MAY-94
Matrix: WATER
Batch No: 14023 9417073

LCS Datafile: >BE404

Operator: CW

Compound	Instrdg	SpikeAmt	% Rec	Limits
1,1-Dichloroethene	60.05	50	120 %	61-145%
Trichloroethene	45.63	50	91 %	71-120%
Benzene	51.24	50	102 %	76-127%
Toluene	52.39	50	105 %	76-125%
Chlorobenzene	50.46	50	101 %	75-130%

Surrogate Recoveries

1,2-Dichloroethane-d4	50.84	50	102 %	76-114%
Toluene-d8	52.29	50	105 %	88-110%
Bromofluorobenzene	49.25	50	99 %	86-115%

Results within Specifications - PASS

LABORATORY NUMBER: 115298
 CLIENT: SUBSURFACE CONSULTANTS
 PROJECT ID: 820.001
 LOCATION: 6707 BAY ST.

DATE SAMPLED: 04/21/94
 DATE RECEIVED: 04/22/94
 DATE ANALYZED: 04/25/94
 DATE REPORTED: 05/02/94

Total Volatile Hydrocarbons as Gasoline in Aqueous Solutions
 California DOHS Method
 LUFT Manual October 1989

LAB ID	CLIENT ID	TVH AS GASOLINE (ug/L)	REPORTING LIMIT (ug/L)
115298-001	MW-3	60	50
115298-002	MW-8	5900	50
115298-003	MW-9	920	50
115298-004	MW-10	680	50
METHOD BLANK		ND	50

ND = Not detected at or above reporting limit.

QA/QC SUMMARY

RPD, %	1
RECOVERY, %	83



LABORATORY NUMBER: 115298
CLIENT: SUBSURFACE CONSULTANTS
PROJECT ID: 820.001
LOCATION: 6707 BAY ST.

DATE SAMPLED: 04/21/94
DATE RECEIVED: 04/22/94
DATE EXTRACTED: 04/26/94
DATE ANALYZED: 04/28/94
DATE REPORTED: 05/02/94

Extractable Petroleum Hydrocarbons in Aqueous Solutions
California DOHS Method
LUFT Manual October 1989

LAB ID	CLIENT ID	KEROSENE RANGE (ug/L)	DIESEL RANGE (ug/L)	REPORTING LIMIT (ug/L)
115298-001	MW-3	ND	430	50
115298-002	MW-8	**	2,800	50
115298-003	MW-9	**	680	50
115298-004	MW-10	**	2,100	50

** Kerosene range not reported due to overlap of hydrocarbon ranges.

ND = Not detected at or above reporting limit. Reporting limit
applies to all analytes.

QA/QC SUMMARY:

RPD, %	2
RECOVERY, %	82

Client: Subsurface Consultants

Laboratory Login Number: 115298

Project Name: 6707 Bay St.

Report Date: 02 May 94

Project Number: 820.001

ANALYSIS: Hydrocarbon Oil & Grease (Gravimetric) METHOD: SMWW 17:5520BF

Lab ID	Sample ID	Matrix	Sampled	Received	Analyzed	Result	Units	RL	Analyst	QC Batch
115298-001	MW-3	Water	21-APR-94	22-APR-94	27-APR-94	ND	mg/L	5	TR	13919
115298-002	MW-8	Water	21-APR-94	22-APR-94	27-APR-94	ND	mg/L	5	TR	13919
115298-003	MW-9	Water	21-APR-94	22-APR-94	27-APR-94	ND	mg/L	5	TR	13919
115298-004	MW-10	Water	21-APR-94	22-APR-94	27-APR-94	ND	mg/L	5	TR	13919

ND = Not Detected at or above Reporting Limit (RL).



Q C B a t c h R e p o r t

Client: Subsurface Consultants
Project Name: 6707 Bay St.
Project Number: 820.001

Laboratory Login Number: 115298
Report Date: 02 May 94

ANALYSIS: Hydrocarbon Oil & Grease (Gravimetric)

QC Batch Number: 13919

Blank Results

Sample ID	Result	MDL	Units	Method	Date Analyzed
BLANK	ND	5	mg/L	SMWW 17:5520BF	27-APR-94

Spike/Duplicate Results

Sample ID	Recovery	Method	Date Analyzed
BS	84%	SMWW 17:5520BF	27-APR-94
BSD	86%	SMWW 17:5520BF	27-APR-94

		Control Limits
Average Spike Recovery	85%	80% - 120%
Relative Percent Difference	3.1%	< 20%

CHAIN OF CUSTODY FORM

PROJECT NAME: Bay St.
 JOB NUMBER: 820.001 LAB: Curtis & Tompkins
 PROJECT CONTACT: Mark Kawakami TURNAROUND: Normal
 SAMPLED BY: Dennis Alexander REQUESTED BY: Mark Kawakami

ANALYSIS REQUESTED											

LABORATORY I.D. NUMBER	SCI SAMPLE NUMBER	MATRIX				CONTAINERS				METHOD PRESERVED					SAMPLING DATE				NOTES				
		WATER	SOIL	WASTE	AIR	VOA	LITER	PINT	TUBE	HCL	H ₂ SO ₄	HNO ₃	ICE	NONE	MONTH	DAY	YEAR	TIME					
	MW-1	X				3	1			X			X		02	25	94	1130	X	X	X		
	MW-3	X				3	1			X			X		02	25	94	1220	X	X	X		
	MW-8	X				3	1			X			X		02	25	94	1315	X	X	X		

CHAIN OF CUSTODY RECORD

RELEASED BY: (Signature) <i>Dennis Alexander</i>	DATE / TIME 2/25/94 1:35 p.m.	RECEIVED BY: (Signature) <i>[Signature]</i>	DATE / TIME 2/25/94 13:35
RELEASED BY: (Signature)	DATE / TIME	RECEIVED BY: (Signature)	DATE / TIME
RELEASED BY: (Signature)	DATE / TIME	RECEIVED BY: (Signature)	DATE / TIME
RELEASED BY: (Signature)	DATE / TIME	RECEIVED BY: (Signature)	DATE / TIME

COMMENTS & NOTES:
 Include Methyl Isobutyl Ketone
 and Methyl Ethyl Ketone
 in 8240 analysis

Subsurface Consultants, Inc.
 171 12TH STREET, SUITE 201, OAKLAND, CALIFORNIA 94607
 (510) 268-0461 • FAX: 510-268-0137

CHAIN OF CUSTODY FORM

PROJECT NAME: 6707 Bay St
 JOB NUMBER: 820.001 LAB: Analysis of Wastewaters
 PROJECT CONTACT: MARK KAWAYAKI TURNAROUND: Normal
 SAMPLED BY: John Wolfe REQUESTED BY: MARK KAWAYAKI

ANALYSIS REQUESTED											

LABORATORY I.D. NUMBER	SCI SAMPLE NUMBER	MATRIX				CONTAINERS				METHOD PRESERVED					SAMPLING DATE				NOTES
		WATER	SOIL	WASTE	AIR	VOA	LITER	PINT	TUBE	HCL	H2SO4	HNO3	ICE	NONE	MONTH	DAY	YEAR	TIME	
-1	T3e14.5		X					X					X		04	13	94		
-2	T5e14.5		X					X					X		04	14	94		
-3	T6e14.0 CO		X					X					X		04	14	94		

NOTES
 XXX
 EDA 8240

CHAIN OF CUSTODY RECORD			
RELEASED BY: (Signature)	DATE / TIME	RECEIVED BY: (Signature)	DATE / TIME
<i>[Signature]</i>	4/24/94 3:10pm	<i>[Signature]</i>	4/24/94 3:10

COMMENTS & NOTES:

Initials Mark & John - 1st collection

Subsurface Consultants, Inc.
 171 12TH STREET, SUITE 201, OAKLAND, CALIFORNIA 94607
 (510) 268-0461 • FAX: 510-268-0137

CHAIN OF CUSTODY FORM

115526

PROJECT NAME: 6707 BAY STREET

JOB NUMBER: 820.001

LAB: CURTIS TOMPENS

PROJECT CONTACT: MARK KAWAKAMI

TURNAROUND: NOVEMBER

SAMPLED BY: JOHN WOLFE

REQUESTED BY: MARK KAWAKAMI

ANALYSIS REQUESTED

LABORATORY ID. NUMBER	SCI SAMPLE NUMBER	MATRIX				CONTAINERS				METHOD PRESERVED					SAMPLING DATE				NOTES		
		WATER	SOIL	WASTE	AIR	VOA	LITER	PINT	TUBE	HCL	H2SO4	HNO3	ICE	NONE	MONTH	DAY	YEAR	TIME			
-1	T1014		X					X				X			04	13	94		X	TUH	
-2	T7014		X					X				X			09	14	94		X	TEH	


CHAIN OF CUSTODY RECORD

RELEASED BY: (Signature) <i>Devin Alexander</i>	DATE / TIME 5/6/94 12:36 p.m.	RECEIVED BY: (Signature) <i>Mary Pleasas</i>	DATE / TIME 5/6/94 12:45
RELEASED BY: (Signature)	DATE / TIME	RECEIVED BY: (Signature)	DATE / TIME
RELEASED BY: (Signature)	DATE / TIME	RECEIVED BY: (Signature)	DATE / TIME
RELEASED BY: (Signature)	DATE / TIME	RECEIVED BY: (Signature)	DATE / TIME

COMMENTS & NOTES:
T7014 WAS PREVIOUSLY SUBMITTED (115201-7)

Subsurface Consultants, Inc.
171 12TH STREET, SUITE 201, OAKLAND, CALIFORNIA 94607
(510) 268-0461 • FAX: 510-268-0137

Blows per 1/2 Ft.	SAMPLE NUMBER	UNCS	DEPTH IN FEET	DESCRIPTION	WELL CONST.
			0	0.2 ft. Asphalt	
			1	Brown, damp, loose, gravel and SAND	HEAT CEMENT
		GM	2	Gray-brown, damp to moist, medium-dense, gravel (concrete fragments) cobbles and SAND	
			3		RENTONITE SEAL
			4		BLANK CASING
15			5		
19	S-B1-5.5		6	Blue-gray, damp to moist, firm to stiff, gravely CLAY OVA = 340	
25		CL	7		
			8		
			9	Gray and white (salt & pepper), moist to wet, medium dense, very-fine-grained SAND with shell fragments OVA = 370	
5		SM	10		
12	S-B1-10.5		11	GROUND WATER	
18			12		
			13		
			14		
			15		
2			16		
3			17	Light-gray and dark blue gray, saturated, stiff, CLAY with wood fibers and greasy, hydrocarbon and transformer odor OVA = 640	
19	S-B1-16		18		
		CL	19		
			20	Light gray and blue gray, saturated, firm to stiff CLAY with sand and wood fragments OVA = 520	
		CL/SM			



Environmental Services, Inc.
 2111 Jennings St., San Francisco, CA 94124-3224
 (415) 822-4535 FAX (415) 822-5290

LOG OF BORING B-1

Mike Roberts Color Productions
 6707 Bay Street
 Emeryville, California


PROJECT NUMBER: 9077

MRCP 00738

PLATE 1a

NO. 3 SAND SLOTTED CASING

BLANK FOR 1/2 FT.	SAMPLE NUMBERS	USCS	DEPTH IN FEET	DESCRIPTION	WELL CONSTR.
14 14 17	S-B1-20.5	CL/EM	- 20 - 21 - 22 - 23 - 24	Light gray and blue gray, saturated, firm to stiff CLAY with sand and wood fragments OVA - 520 wood fragments common	NO. 3 SAND SLOTTED CASING
10 13 30	S-B1-25.5	CL	- 25 - 26 - 27 - 28 - 29	Brown to tan, wet, stiff CLAY (few wood fibers) OVA - 350	BLANK CASING
5 11 32	S-B1-30.5	CL SM	- 30 - 31	Brown to tan, saturated, stiff CLAY Light-gray, saturated, medium-dense, silty, very-fine-grained SAND	
			- 32 - 33 - 34 - 35 - 36 - 37 - 38 - 39 - 40	Total Depth: 31.5 feet Ground water encountered at 10.7 feet Monitoring well installed 7-5-89 0 - 5.0 ft. blank casing 5.0 - 25.0 ft. slotted casing 25.0 - 30.0 ft. blank casing Well developed on 7-6-89	



Environmental Services, Inc.
2111 Jennings St. San Francisco, CA 94124-3224
(415) 822-4555 FAX (415) 822-5290

LOG OF BORING B-1


Mike Roberts Color Productions
6707 Bay Street
Emeryville, California

PROJECT NUMBER: 9077

MRCP 00739

PLATE
1b

BLADES PER FOOT	SAMPLE NUMBERS	USCS	DEPTH IN FEET	DESCRIPTION	WELL COMNT.
			- 0	<u>Fill</u>	
			- 1	Chunks of concrete, brick and debris	
			- 2		
		SM	- 3	Dark gray, damp, medium dense, silty <u>SAND</u> with brick and debris	
10 8 7	S-B3- 5.0		- 4	<u>Native bay mud & fill debris</u>	
		SC	- 5	Red-brown and gray, dense, silty <u>CLAYEY SAND</u> with brick and debris OVA = 50	
			- 6		
			- 7		
			- 8	GW encountered	
		CL	- 9	Gray-blue gray, wet, soft, silty <u>CLAY</u> with gravel	
2 2 2	NR		-10		
			-11		
	S-B3- 12	CL	-12	Blue-gray, wet, soft, silty, gravelly <u>CLAY</u> with gravel OVA = 150	
			-13		
			-14	<u>BAY MUD WITH FILL</u>	
Push for 18"	S-B3- 15	CL	-15	Blue, green, gray and black, wet, soft, gravelly <u>CLAY</u> 1/3 sample saturated with black, old HC oil OVA = 260	
			-16		
			-17		
			-18		
Push for 18	S-B3- 20	CL	-19	<u>OLDER BAY MUD</u>	
			-20	Light brown-tan, wet, stiff, sandy <u>CLAY</u> OVA = 260	



LW Environmental Services, Inc.
2111 Jennings St., San Francisco, CA 94124-3224
(415) 822-4355 FAX (415) 822-5290

LOG OF BORING B-3
Mike Roberts Color Productions
6707 Bay Street
Emeryville, California

PROJECT NUMBER: 9077

MRCP 00742

PLATE
3a

BLANK PER FOOT	SAMPLE NUMBERS	USCS	DEPTH IN FEET	DESCRIPTION	WELL CONST.
			-20	Light brown-tan. wet. stiff. sandy <u>CLAY</u> OVA = 260	
			-21		
			-22		
			-23		
			-24		
Push for 12"	S-B3- 25	CL	-25	Light brown-tan. wet. stiff. sandy <u>CLAY</u>	
1 for 6'			-26		
			-27		
			-28		
			-29	Total Depth: 26.0 feet Ground water encountered at 9.8 feet Monitoring well installed 8-23-89	
			-30	0 - 5.0 ft. blank casing 5.0 - 25.0 ft. slotted casing Well developed on 9-7-89	
			-31		
			-32		
			-33		
			-34		
			-35		
			-36		
			-37		
			-38		
			-39		
			-40		



Environmental Services, Inc.
2111 Jennings St., San Francisco, CA 94124-3224
(415) 822-4555 FAX (415) 822-5290

LOG OF BORING B-3

Mike Roberts Color Productions
6707 Bay Street
Emeryville, California

PROJECT NUMBER: 9077

MRCP 00743

PLATE
3b

BORING LOG

Project MRCP
 Location Emeryville
 Job # 0389058.00
 Geologist/Engineer Don McClenagan
 Drill Agency Bay Area Exploration

Hole/Well # MW-8
 Diameter of Drill Hole 10.5 inches
 Total Depth of Hole 21.5 feet
 Date Started 1-3-90
 Date Completed 1-4-90

DEPTH IN FEET	WELL CONSTRUCTION DETAIL	N-VALUE	SAMPLE	GRAPHIC SYMBOL	DESCRIPTION	
0					0-1' dark brown gravelly silt, 20% gravel, damp, loose	
2				ML		
4						
6			5 11	7-1		5-6.5' dark brown sandy clay, 1% gravel, 10% organic mat., damp, stiff, no chem. odor
8						
10			9 10 11	7-2	CL	10-11.5' gray, hard concrete or mortar, slightly damp, strong chemical odor
12						
14						
16			6 5 4	7-3		15-16.5' dark grey clay, saturated, wood and plant fiber, strong chemical odor
18						
20					CH	20-21.5' dark grey-green to yellow, silty clay, saturated, strong odor
22				7-4		groundwater first encountered at 15 feet

MRCP 00121