



Atlantic Richfield Company  
(a BP affiliated company)

P.O. Box 1257  
San Ramon, California 94583  
Phone: (925) 275-3801  
Fax: (925) 275-3815

6 July 2007

Re: Second Quarter 2007 Status Report  
Former BP Service Station # 11270  
3255 Mecartney Road  
Alameda, California  
ACEH Case #RO0000511

**RECEIVED**

1:46 pm, Jul 27, 2007

Alameda County  
Environmental Health



"I declare, that to the best of my knowledge at the present time, that the information and/or recommendations contained in the attached document are true and correct."

Submitted by:

Paul Supple  
Environmental Business Manager

6 July 2007

Project No. 06-08-661

Atlantic Richfield Company  
P.O. Box 1257  
San Ramon, California 94583  
Submitted via ENFOS

Attn.: Mr. Paul Supple

Re: Second Quarter 2007 Status Report, Former BP Service Station #11270  
3255 Mecartney Road, Alameda, Alameda County, California;  
ACEH Case #RO0000511

Dear Mr. Supple:

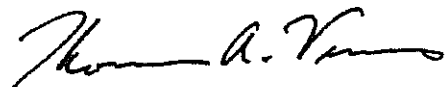
Provided herein is the *Second Quarter 2007 Status Report* for Former BP Service Station #11270 (herein referred to as Station #11270), located at 3255 Mecartney Road, Alameda, Alameda County, California.

Case closure was requested from Alameda County Environmental Health (ACEH) on 27 October 2004. BP is currently awaiting a response from ACEH.


Should you have questions regarding this submission, please do not hesitate to contact us at (530) 566-1400.

Sincerely,

BROADBENT & ASSOCIATES, INC.




Thomas A. Venus, P.E.  
Senior Engineer



Robert H. Miller, P.G., C.HG.  
Principal Hydrogeologist

Enclosures

cc: Mr. Steven Plunkett, ACEH (Submitted via ACEH ftp site)  
Ms. Shelby Lathrop, ConocoPhillips (Submitted via WebXtender)  
Electronic copy uploaded to GeoTracker



## STATION #11270 QUARTERLY GROUND-WATER STATUS REPORT

Facility: #11270	Address: 3255 Mecartney Road, Alameda, California
Environmental Business Manager:	Mr. Paul Supple
Consulting Company/Contact Person:	Broadbent & Associates, Inc.(BAI)/Rob Miller & Tom Venus (530)566-1400
Consultant Project No.:	06-08-661
Primary Agency/Regulatory ID No.:	Alameda County Environmental Health (ACEH) ACEH Case #RO0000511

### WORK PERFORMED THIS QUARTER (Second Quarter 2007):

1. Prepared and submitted First Quarter 2007 Status Report.
2. No environmental work was conducted at the site during the Second Quarter 2007.

### WORK PROPOSED FOR NEXT QUARTER (Third Quarter 2007):

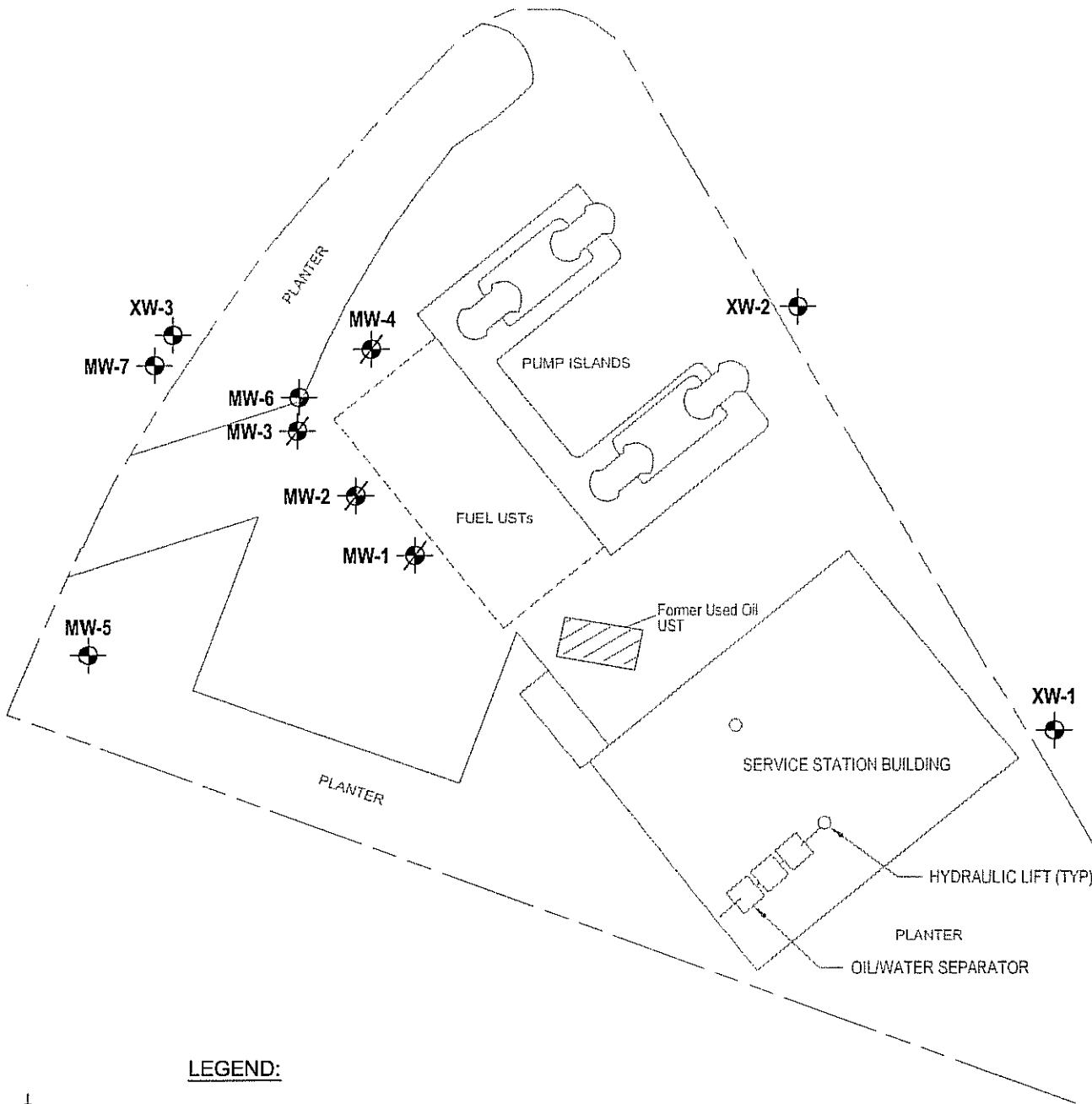
1. Prepared and submitted this Second Quarter 2007 Status Report (contained herein).
2. No environmental work is proposed for the site during the Third Quarter 2007.

### DISCUSSION:



Case closure was requested by BP on 27 October 2004 from ACEH. BP is currently awaiting a response from the ACEH. For reference a Site Map is provided as Drawing 1.

### ATTACHMENTS:

Drawing 1 Site Map, Station #11270, 3255 McCartney Road, Alameda, California



**LEGEND:**

-  MW-5 MONITORING WELL LOCATION
-  MW-1 ABANDONED MONITOR WELL LOCATION

