

## Jakub, Barbara, Env. Health

---

**From:** Jakub, Barbara, Env. Health  
**Sent:** Monday, July 20, 2009 11:22 AM  
**To:** 'Jim Chappell'  
**Cc:** Rebekah Westrup; Heidi Dieffenbach-Carle; Paula Sime; Janice Jacobson; jennifer.c.sedlachek@exxonmobil.com  
**Subject:** RE: 720 high street, Oakland, CA, well relocation

Your request to move the wells onto the property is approved.

---

**From:** Jim Chappell [mailto:jchappell@ERI-US.com]  
**Sent:** Friday, July 17, 2009 3:48 PM  
**To:** Jakub, Barbara, Env. Health  
**Cc:** Rebekah Westrup; Heidi Dieffenbach-Carle; Paula Sime; Janice Jacobson; jennifer.c.sedlachek@exxonmobil.com  
**Subject:** 720 high street, Oakland, CA, well relocation

Barbara,

ERI has relocated proposed wells MW18A and MW18B.

The reason for relocating the wells is that the original proposed locations are in the City of Oakland Right-of-Way and would require an encroachment permit.

The purpose of the proposed wells is to replace monitoring well MW4 which was paved over.

ERI feels that the new location should serve the purpose.

Please review the locations and approve.



**James Chappell**  
Program Manager  
**Environmental Resolutions, Inc.**  
601 North McDowell Blvd.  
Petaluma, CA 94954  
[jchappell@eri-us.com](mailto:jchappell@eri-us.com)  
[www.eri-us.com](http://www.eri-us.com)  
707-766-2090-Office  
707-338-6991-Cell  
707-789-0414-Fax

---

Privileged And Confidential Communication: This electronic transmission, and any documents attached hereto, (a) are protected by the Electronic Communications Privacy Act (18 USC §§ 2510-2521), (b) may contain confidential and/or privileged information, and (c) are for the sole use of the intended recipient(s) named above. If you have received this electronic message in error, please notify the sender and delete the electronic message. Any disclosure, copying, distribution, action taken, or use of the contents of the information received in error is strictly prohibited and may be unlawful.

---

**From:** Rebekah Westrup  
**Sent:** Friday, July 17, 2009 9:19 AM  
**To:** Jim Chappell  
**Subject:** 2010 Wells MW18A/B

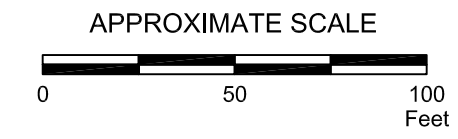
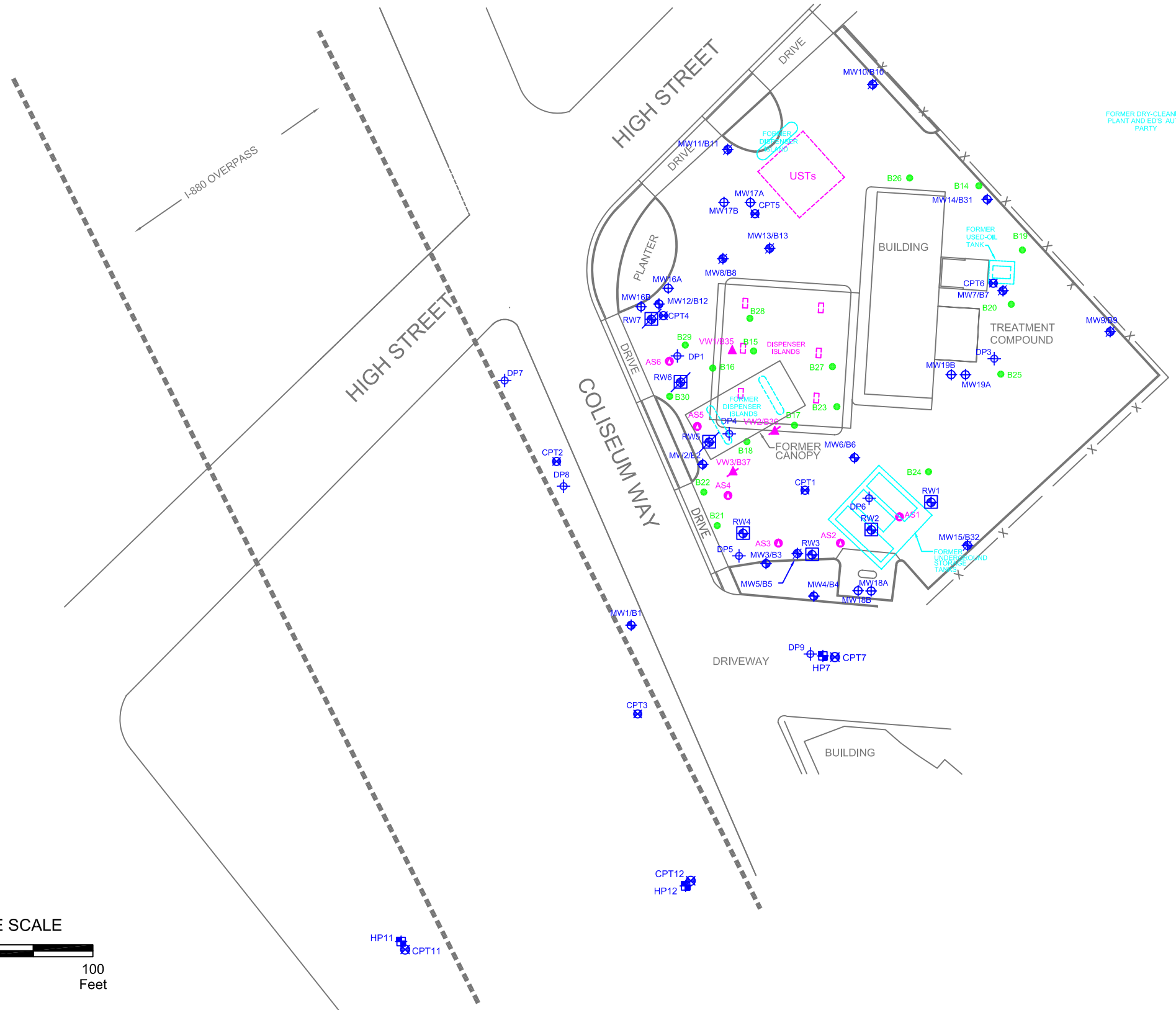
Jim:

I have attached the plate showing the proposed locations for wells MW18A and MW18B as submitted to Alameda County, and a copy of the County and Assessors notes regarding the parcel. Per the County and the City this area is City right of way and would required a Minor Encroachment Permit. I have also attached a copy of a map showing the alternative locations for MW18A and MW18B (revised).

---



**Rebekah A. Westrup**  
Senior Staff Geologist  
**Environmental Resolutions, Inc.**  
601 N. McDowell Blvd  
Petaluma, CA 94954  
[rwestrup@eri-us.com](mailto:rwestrup@eri-us.com)  
[www.eri-us.com](http://www.eri-us.com)  
707-766-2000-Office  
707-338-8555-Direct  
707-789-0414-Fax



FN 09 W05 REVISED GSP\_SP

# GENERALIZED SITE PLAN

FORMER  
EXXON SERVICE STATION 73006  
720 High Street  
Oakland, California

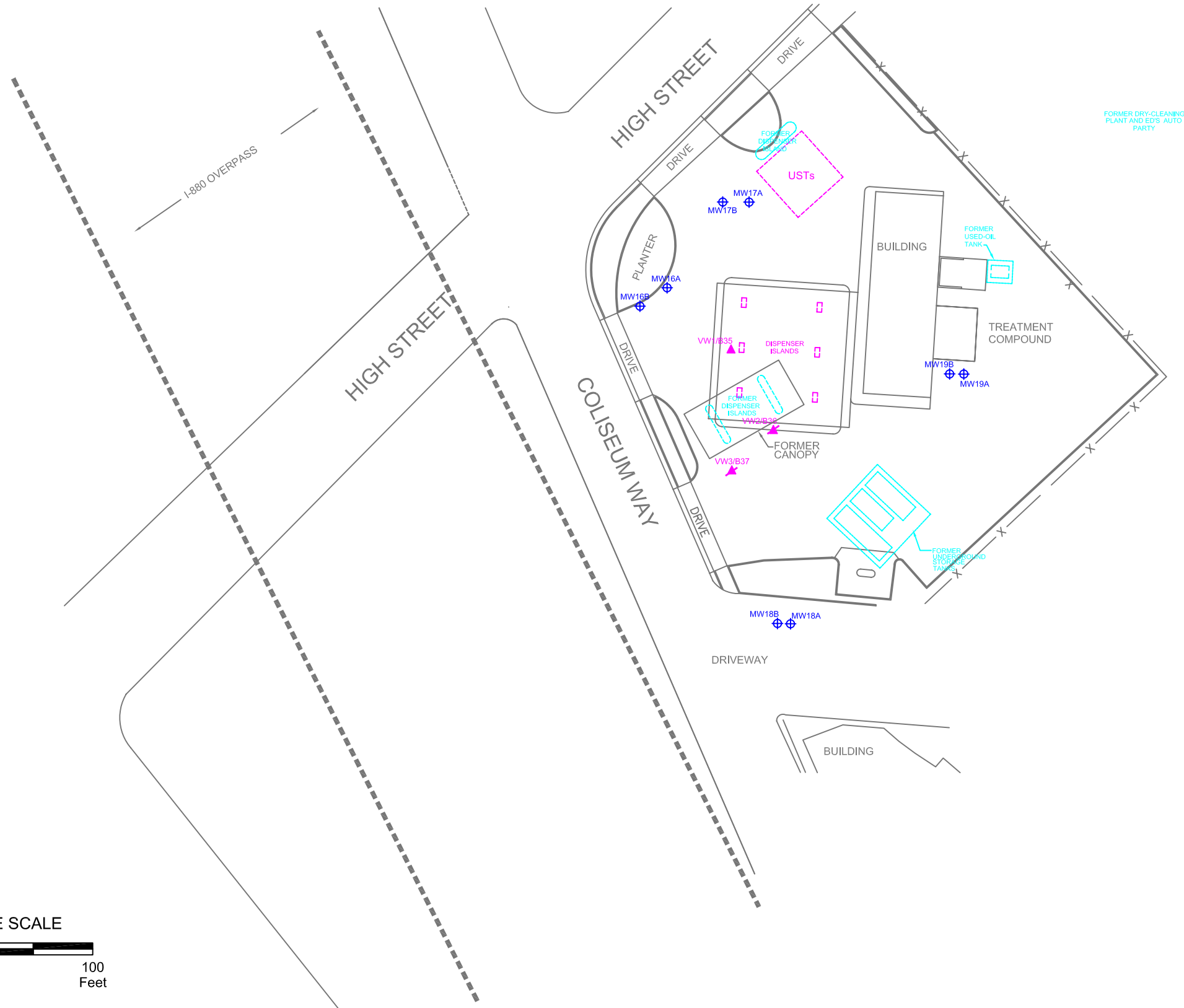
## EXPLANATION

- MW14 Groundwater Monitoring Well
- CPT12 Cone Penetrometer Test Boring
- B30 Soil Boring/Soil Sample
- AS6 Air Sparge Well
- RW4 Recovery Well
- DP9 Direct Push Boring
- CPT12 Cone Penetrometer Test Boring
- HP12 Hydropunch Boring
- VW1/B35 Soil Vapor Extraction Well
- Destroyed Recovery Well
- MW15 Destroyed Groundwater Monitoring Well
- VW3/B37 Soil Vapor Extraction Well
- MW19A Proposed Upper Groundwater Monitoring Well
- MW19B Proposed Lower Groundwater Monitoring Well

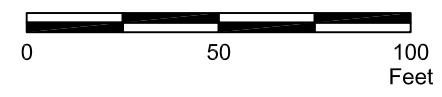
PROJECT NO.  
2010

PLATE  
2A





APPROXIMATE SCALE







FN 09 W05 20100006A\_SP

# GENERALIZED SITE PLAN

FORMER  
EXXON SERVICE STATION 73006  
720 High Street  
Oakland, California

## EXPLANATION

-  VW3/B37 Soil Vapor Extraction Well
-  MW19A Proposed Upper Groundwater Monitoring Well
-  MW19B Proposed Lower Groundwater Monitoring Well
-  VW1/B35 Soil Vapor Extraction Well

PROJECT NO.  
2010

PLATE  
2



# ASSESSOR'S MAP 34

Code Area Nos.17-032

2290

Scale: 1"=50'

### AMENDED MAP OF CLEMENTS ADDITION TO THE TOWN OF MELROSE (BK.19 Pg.89)

P.M. 9065 296/7-8

Drawn: 2-65 S.Y.  
Corrected: 3-17-72 K.T.  
2-24-92 C.S.L.  
2-11-93 R.V.  
01-05-04 C.S.L.

B O O K 33

HIGH STREET

6<sup>th</sup> ST.

*(CITY R.O.W.)*

2295

HIGHWAY

ROUTE

69

STATE

(CLEMENT)

(STREET)

COLISEUM

ALAMEDA AVENUE  
(WASHINGTON AVENUE)

(SOUTHERN PACIFIC  
PACIFIC PACIFIC RAILWAY  
TRANSPORTATION COMPANY)

*CITY R.O.W.*

2293

1.30 Ac.

Par. 5, 6, 7 & 8 Fmly. Bk. 2289.

45<sup>th</sup> AVENUE

*4<sup>th</sup> R.O.W.*

2291

Ref: R.S.1014 16/2

*Assessor's  
offices  
no info on street  
considered part  
of roadway  
for Mapping  
DPT  
2-7-09*