



**Chevron**

January 18, 1996

**Chevron U.S.A. Products Company**  
6001 Bollinger Canyon Road  
Building L  
San Ramon, CA 94583  
P.O. Box 5004  
San Ramon, CA 94583-0804

Ms. Madhulla Logan  
Alameda Co. Dept. of Environmental Health  
1131 Harbor Bay Pkwy, 2nd Floor  
Alameda, CA 94502-6577

**Marketing - Northwest Region**  
Phone 510 842 9500

Re : Chevron Service Station 9-8341  
3530 Macarthur Blvd., Oakland, California

Dear Ms. Logan :

Attached is the revised site plan from Touchstone Developments (Touchstone). You should have already received a copy of this site plan earlier from Touchstone. Chevron will need your approval in writing before proceeding with the investigation. Again, the exact location may differ because of underground utilities, overhead obstructions, and/or city ordinances. If you have any questions or comments, please feel free to give me a call at (510) 842-8752.

Sincerely,  
Chevron U.S.A. Products Co.

Kenneth Kan  
Engineer

LKAN/98341R04

Enclosure


cc : Mr. Richard Hiatt, RWQCB-S.F. Bay Region  
2101 Webster St., Ste. 500, Oakland, CA 94612

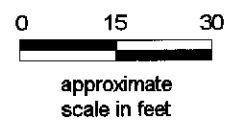
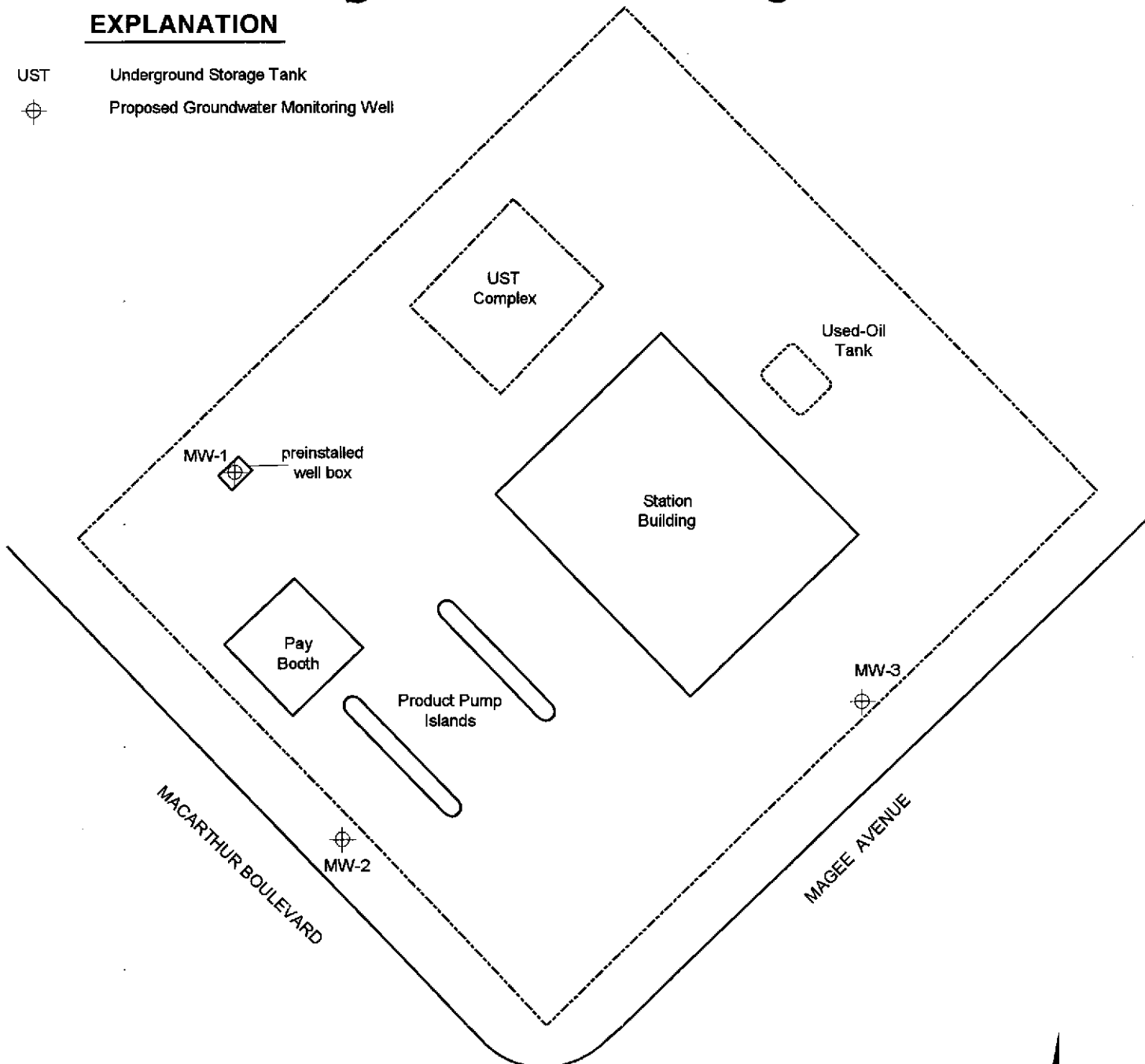
**Mr. Ronald J. Owcarz**, Alameda County Environmental Health  
1131 Harbor Bay Pkwy, 2nd Flr., Alameda, CA 94502-6577

Ms. Bette Owen, Chevron U.S.A. Products Co.

Mr. Tim Walker, Touchstone Developments (w/o enclosure)  
17170 Keaton Ave., Sonoma, CA 95476

# EXPLANATION

- UST      Underground Storage Tank
-       Proposed Groundwater Monitoring Well



## SITE PLAN

Chevron Service Station No. 9-8341  
3530 MaCarthur Boulevard  
Oakland, California

FIGURE

1

PROJECT NO. 9-8341	DATE: 1/96	DRAWN BY: WTJ	BASE MAP Fax copy of Canorie Environmental Site Plan
-----------------------	---------------	------------------	---