

**SOMA Environmental**

# Transmittal


**To:** Eva Chu / ACHCS  
**From:** Roger P / SOMA  
**Date:** 8/15/2003  
**Re:** 2552: Finalized Temporary Well Borehole Location Map

---



Included is the finalized Temporary Well Borehole Location Map as we discussed today.

TWB-4 was relocated adjacent to subsurface utility alignment near sensitive receptor.

Please call if you have questions.





-  TEMPORARY WELL BOREHOLE
-  WATER SUPPLY WELL

approximate scale in feet  
0 250

Figure 2: Site vicinity map showing proposed locations of offsite temporary well boreholes and approximate location of a water supply well

