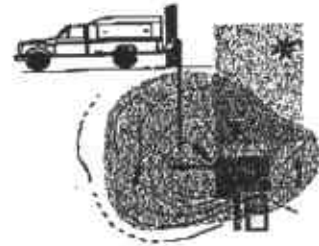


GeoSolv, LLC

Environmental and Hydrogeological Consulting
643 Oregon Street, Sonoma, CA 95476
Phone: (707) 996-4227 Fax: (707) 996-7882

We Don't Just Work on Your Environmental Problems. We Solve Them!



FAX MEMO

2 number of pages including this cover sheet.

DATE: July 20, 1997

TO: Scott Seary (510) 337-9335 FAX

FROM: Frank Goldman

SUBJECT: Revised map for Depper

Summary:

Attached is the revised sampling plan previously submitted to you. After review of your revisions, I concur with the changes and have verified it by labeling the attached map. I understand that the two (2) soil samples to be collected from each borehole will be taken from the 3 foot bgs level and from the capillary fringe. We may collect soil samples from below the capillary fringe, in addition to those identified in the sampling plan, to establish the vertical depth of contamination in soil.

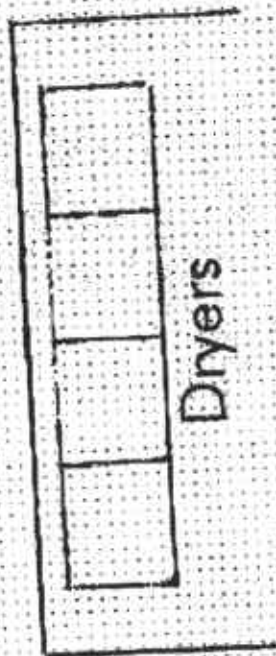
A drilling permit has been obtained from the Zone 7 Water Agency(see attached).

Please let me know when we can schedule the drilling.

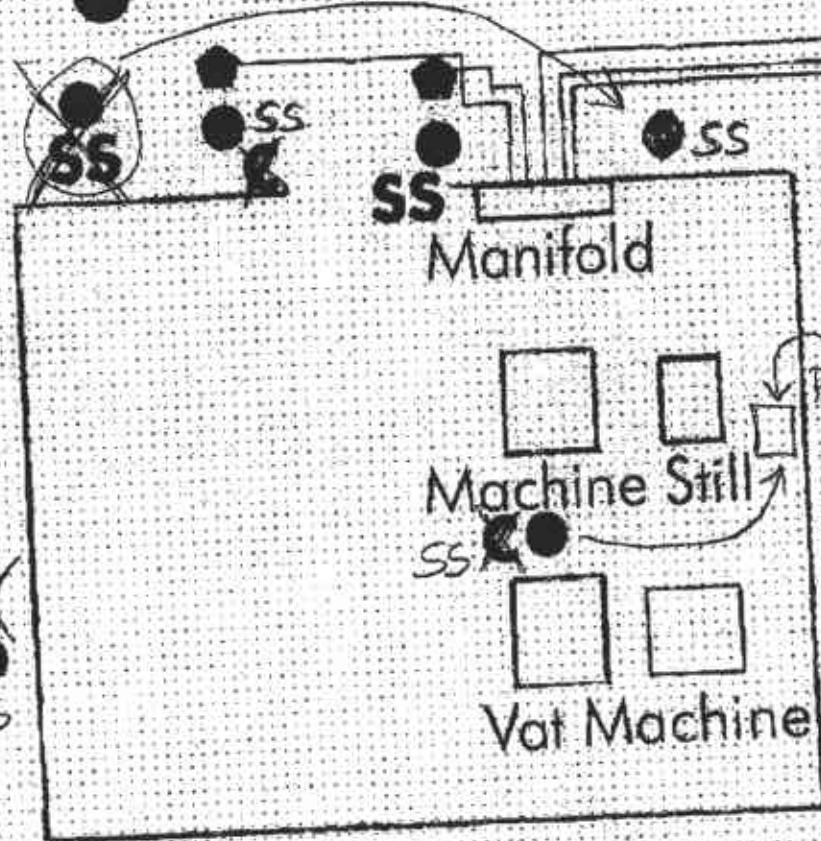


Franklin J. Goldman

Change C to SS (3)
 added SS to C (4)
 moved one SS (1)




SS



patch of open ground
 drain

drain



Approximate Scale

SS & C

■ sump/drain

● Manhole