


# GeoSolv, LLC

Environmental and Hydrogeological Consulting  
643 Oregon Street, Sonoma, CA 95476  
Phone: (707) 996-4227 Fax: (707) 996-7882



*We Don't Just Work on Your Environmental Problems. We Solve Them!*

## FAX MEMO

2 number of pages including this cover sheet.

**DATE:** May 5, 1997

**TO:** Scott Seary

**FROM:** Frank Goldman

**SUBJECT:** Revised map for Depper

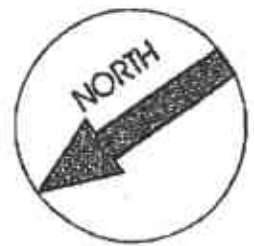
**Summary:** None

DEPPER BUILDING FRONT  
BROADWAY

Building Contact  
with Sidewalk

Building Corner

Revised Map of Existing  
Underground Storage Tanks  
Depper Former Glayatorium  
3815 Broadway  
Oakland, California  
May 5, 1997




**LEGEND**

UNDERGROUND PIPE	—
ABOVEGROUND PIPE	.....
TANK (UST)	●
STORM DRAIN	.....
WALKWAYS	▬
MANIFOLD	▬
2-1 PIPE JUNCTION	⬢

Note: The UST locations were located by Virgil Chavez Land Surveying of Vallejo and the pipe locating was performed by Subtronic Corporation. The pipe locating was based on the certified land survey and field tape measurements. Each UST location is based on the location of its associated riser pipe. A discrepancy between the property line on Broadway and the front of the Depper Building will be corrected on this map after additional field measurements are made. The interior walls of the building which are in the vicinity of the USTs will also be measured in the field to amend this map.

0 10' 20'  
Approximate Scale  
1 Inch = 20 Feet

38TH STREET  
Sidewalk



DEPPER BUILDING FRONT  
BROADWAY


Building Contact  
with Sidewalk

Building Corner



38TH STREET

Sidewalk



Approximate Scale  
1 Inch = 20 Feet

T-4 T-3

T-2

T-1

T-6

T-5

