

ALA
W

NO.	DESCRIPTION	BY	DATE	APVD
5				
4				
3				
2				
1				

DRAWN
CHECKED
APVL REC.



OAKLAND
PIEDMONT

ALAMEDA COUNTY FLOOD CONTROL
AND
WATER CONSERVATION DISTRICT

ZONE NO. 12 PROJECT

LINES B-1 & B-2

DRAINAGE AREA MAP

DRAWN	CMB	DESIGNED	FLC	DATE	SEPTEMBER 1983	
CHECKED				SCALE	1" = 400'	
APVL REC.				FILE NO.	SHEET NO.	OF
APPROVED				MB-256	1	1

NO.	DESCRIPTION	BY	DATE	APVD
5				
4				
3				
2				
1				

BLAIR AVE
MONTIC AVE
PALM AVE
SCENIC AVE
ALTA AVE
SCENIC AVE
HILLTOP DR
ST. PAUL CT
TEMPER PL
RESON DR
WATSONIC DR
HARBOR DR
SONIA AVE
CLAREWOOD DR
FLORENCE AVE
ESTATES AVE
MAYNOR AVE
WISHLAND AVE
BONITA AVE
HILLSIDE AVE


GLOVATORIUM DIAGRAM

MANILA STREET

PERMUD R
Sanitary
Sewer

Dumpstr.

GW-34
GW-35



* BAA QMD
92-1323

LS-Still

Garage

LS3815-46
LS3815-47
LS3815-48

Office

Q PERMUD 3a

Q EBMUD 3a

Drying Room

GW-27

GW-16
GW-17
GW-18



GW-5
GW-6

EBMUD 1a

GW-2

Dry Cleaning Room

Dryers

Boilr. Room

LS3815 LS62

GW-8

GW-9

ld boiler room

LS3815151

EBMUD 2a

LS3815-29a

GW-11
GW-12

Shop

BAAQMD 9-

Old

Boilr.
ROOM

Old
Boiler
Room

Shop

Stock

ROOM

GW-8

GW-9

LS38151562

LS3815157

BAAQMD
92-1325

BAAQMD
92-1333

BAAQMD
92-1334A

BAAQMD
92-1329

Customer Area

BROADWAY

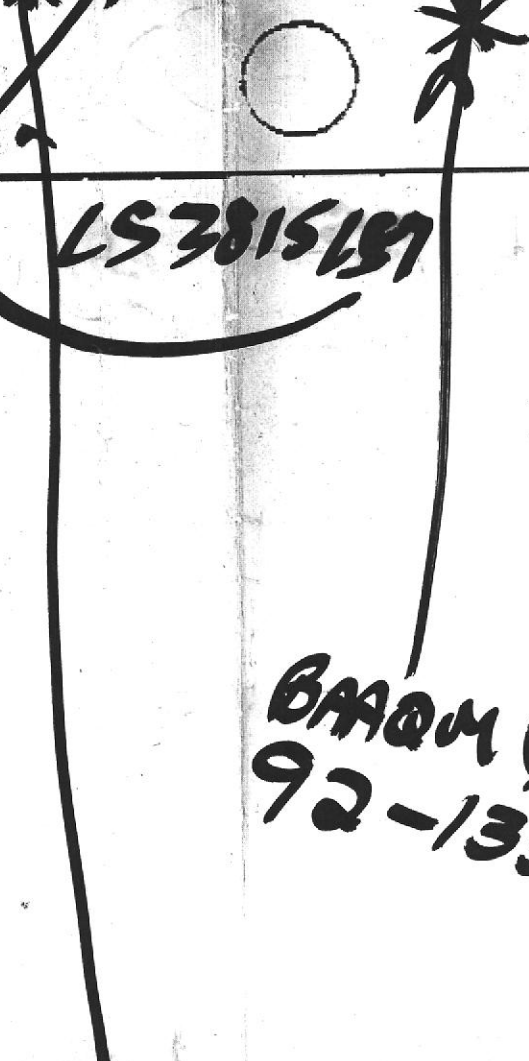


indicates floor drain



indicates sump containing pump

ROOM
GW-8
GW-9



LS 3815151


LS 3815-29a
GW-11
GW-12

EBMU D 2a

BAAQMD
92-1334B

Old
File
Storg.

BAAQMD
92-1329



Office

NOTE:
There
are
also
offices
upstairs
front

ning pump