



RECEIVED

4:24 pm, Nov 02, 2010

Alameda County
Environmental Health

Ian Robb
Project Manager
Marketing Business Unit

**Chevron Environmental
Management Company**
6111 Bollinger Canyon Road
San Ramon, CA 94583
Tel (925) 543-2375
Fax (925) 543-2324
irobbs@chevron.com

Alameda County Health Care Services
1131 Harbor Bay Parkway, Suite 250
Alameda, CA 94502-6577

Re: Former Signal Oil Station No. 20-6145
800 Center Street
Oakland, CA

I have reviewed the attached report dated November 2, 2010.

I agree with the conclusions and recommendations presented in the referenced report. This information in this report is accurate to the best of my knowledge and all local Agency/Regional Board guidelines have been followed. This report was prepared by Conestoga Rovers Associates, upon who assistance and advice I have relied.

This letter is submitted pursuant to the requirements of California Water Code Section 13267(b)(1) and the regulating implementation entitled Appendix A pertaining thereto.

I declare under penalty of perjury that the foregoing is true and correct to the best of my knowledge.

Sincerely,

A handwritten signature in blue ink, appearing to read "I. Robb".

Ian Robb
Project Manager

Attachment: Report



**CONESTOGA-ROVERS
& ASSOCIATES**

5900 Hollis Street, Suite A
Emeryville, California 94608
Telephone: (510) 420-0700 Fax: (510) 420-9170
<http://www.craworld.com>

November 2, 2010

Reference No. 312002

Mr. Mark Detterman
Alameda County Environmental Health (ACEH)
1131 Harbor Bay Parkway
Alameda, California 94502

Re: Second Semi-Annual 2010
Groundwater Monitoring and Sampling and Annual Update
Former Signal Oil Station (Chevron Site 20-6145)
800 Center Street
Oakland, California
Fuel Leak Case No. RO0454

Dear Mr. Mark Detterman:

Conestoga-Rovers & Associates (CRA) is submitting this *Second Semi-Annual 2010 Groundwater Monitoring and Sampling Report* for the site referenced above (Figures 1 and 2) on behalf of Chevron Environmental Management Company (Chevron). Groundwater monitoring and sampling was performed by Gettler-Ryan, Inc. (G-R) of Dublin, California.

RESULTS OF 2010 MONITORING AND SAMPLING EVENTS

On February 25, 2010 and September 3, 2010, G-R monitored and sampled the site wells per the established schedule. G-R's September 14, 2010 *Groundwater Monitoring and Sampling Data Package* is presented as Attachment A. G-R's first semi-annual 2010 groundwater monitoring report was previously submitted to ACEH and uploaded to Geotracker. Current groundwater monitoring and sampling data are presented in Table 1. Lancaster Laboratories' September 20, 2010 *Analytical Results* is included as Attachment B. Historical groundwater monitoring and sampling data are included as Attachment C.

Results of the September 3, 2010 monitoring event indicate the following:

Shallow Groundwater (MW-1A through MW-8)

- | | |
|--------------------------------------|--------------------------------|
| • Shallow Groundwater Flow Direction | Southwest |
| • Shallow Hydraulic Gradient | 0.004 |
| • Shallow Depth to Water | 8.63 to 10.74 feet below grade |

Equal
Employment Opportunity
Employer



November 2, 2010

Reference No. 312002

- 2 -

Intermediate Groundwater (MW-9, MW-11, MW-13, and MW-15)

- Intermediate Groundwater Flow Direction Southwesterly
- Intermediate Hydraulic Gradient 0.003
- Intermediate Depth to Water 9.95 to 10.21 feet below grade

Deep Groundwater (MW-10, MW-12, MW-14, MW-16, and MW-17)

- Deep Groundwater Flow Direction Varies
- Deep Hydraulic Gradient Varies
- Deep Depth to Water 10.35 to 11.52 feet below grade

Results of the 2010 sampling events are presented below in Table A:

TABLE A: 2010 HYDROCARBON CONCENTRATIONS								
<i>Location</i>	<i>Sample Date</i>	<i>TPHd</i>	<i>TPHg</i>	<i>B</i>	<i>T</i>	<i>E</i>	<i>X</i>	<i>MTBE</i>
<i>concentrations in micrograms per liter (µg/L)</i>								
<i>Groundwater ESLs¹</i>		100	100	1	40	30	20	5
MW-1A	2/25/2010	500	<50	<0.5	<0.5	<0.5	<1.5	<2.5
MW-1A	9/3/2010	590	<50	<0.5	<0.5	<0.5	<1.5	<2.5
MW-2	2/25/2010	120	<50	<0.5	<0.5	<0.5	<1.5	<2.5
MW-2	9/3/2010	130	<50	<0.5	<0.5	<0.5	<1.5	<2.5
MW-3	2/25/2010	1,800	15,000	42	320	1,600	1,100	330
MW-3	9/3/2010	4,000	32,000	65	690	3,100	4,900	380
MW-4	2/25/2010	54	56	<0.5	<0.5	<0.5	<1.5	<2.5
MW-4	9/3/2010	400	310	<5.0	<0.5	1.2	<1.5	<2.5
MW-5	2/25/2010	<50	<50	<0.5	<0.5	<0.5	<1.5	<2.5
MW-5	9/3/2010	62	<50	<0.5	<0.5	<0.5	<1.5	<2.5
MW-6	2/25/2010	<50	<50	<0.5	<0.5	<0.5	<1.5	<2.5
MW-6	9/3/2010	<50	<50	<0.5	<0.5	<0.5	<1.5	<2.5
MW-7	2/25/2010	<50	<50	<0.5	<0.5	<0.5	<1.5	<2.5
MW-7	9/3/2010	<50	<50	<0.5	<0.5	<0.5	<1.5	<2.5
MW-8	2/25/2010	<50	<50	<0.5	<0.5	<0.5	<1.5	<2.5
MW-8	9/3/2010	<50	<50	<0.5	<0.5	<0.5	<1.5	<2.5
MW-9	2/25/2010	<50	<50	<0.5	<0.5	<0.5	<1.5	--
MW-9	9/3/2010	95	<50	<0.5	<0.5	<0.5	<1.5	--

¹ Regional Water Quality Control Board, San Francisco Bay Region (RWQCB), *Screening for Environmental Concerns at Sites with Contaminated Soil and Groundwater, Interim Final*, November 2007, revised May 2008. – Table F-1a where groundwater is a potential drinking water source



TABLE A: 2010 HYDROCARBON CONCENTRATIONS (CONT.)								
Location	Sample Date	TPHd	TPHg	B	T	E	X	MTBE
		concentrations in micrograms per liter ($\mu\text{g/L}$)						
<i>Groundwater ESLs</i>		100	100	1	40	30	20	5
MW-10	2/25/2010	<50	<50	<0.5	<0.5	<0.5	<1.5	--
MW-10	9/3/2010	<50	<50	<0.5	<0.5	<0.5	<1.5	--
MW-11	2/25/2010	<50	<50	<0.5	<0.5	<0.5	<1.5	--
MW-11	9/3/2010	<50	<50	<0.5	<0.5	<0.5	<1.5	--
MW-12	2/25/2010	<50	<50	<0.5	<0.5	<0.5	<1.5	--
MW-12	9/3/2010	65	<50	<0.5	<0.5	<0.5	<1.5	--
MW-13	2/25/2010	<50	<50	<0.5	<0.5	<0.5	<1.5	--
MW-13	9/3/2010	58	<50	<0.5	<0.5	<0.5	<1.5	--
MW-14	2/25/2010	<50	<50	<0.5	<0.5	<0.5	<1.5	--
MW-14	9/3/2010	<50	<50	<0.5	<0.5	<0.5	<1.5	--
MW-15	2/25/2010	<50	<50	<0.5	<0.5	<0.5	<1.5	--
MW-15	9/3/2010	<50	<50	<0.5	<0.5	<0.5	<1.5	--
MW-16	2/25/2010	<50	<50	<0.5	<0.5	<0.5	<1.5	--
MW-16	9/3/2010	<50	<50	<0.5	<0.5	<0.5	<1.5	--
MW-17	2/25/2010	<50	<50	<0.5	<0.5	<0.5	<1.5	--
MW-17	9/3/2010	67	<50	<0.5	<0.5	<0.5	<1.5	--

CONCLUSIONS AND RECOMMENDATIONS

The results of ongoing groundwater monitoring and sampling at the site indicate the following:

- Dissolved hydrocarbons are centered on shallow well MW-3 and laterally defined in all directions.
- Dissolved total petroleum hydrocarbons as gasoline (TPHg), and benzene, toluene, ethylbenzene, and xylenes (BTEX) in the intermediate and deep wells have decreased to below laboratory detection limits, and TPH diesel (TPHd) has decreased to below environmental screening levels, therefore vertically defining dissolved hydrocarbons.

Based on the above conclusions, CRA recommends discontinuing monitoring and sampling intermediate and deep wells MW-9 through MW-17, but continuing semi-annual monitoring and sampling shallow wells MW-1A through MW-8 to verify decreasing concentration trends over time.



**CONESTOGA-ROVERS
& ASSOCIATES**

November 2, 2010

Reference No. 312002

- 4 -

ANTICIPATED FUTURE ACTIVITIES

Groundwater Monitoring

G-R's will monitor and sample site wells per the established schedule. CRA will submit a groundwater monitoring and sampling report.

Additional Activity

In September 2010, CRA installed the low flow air sparge (LFAS) system and power pole and notified PG&E to provide a power source to the system. In October 2010, California Occupations Health and Safety conducted their inspection of the pressure vessel. Once PG&E provides a power source, CRA will conduct a three month pilot test and prepare and submit a comprehensive Pilot Test Results and Corrective Action Plan Report as requested.



**CONESTOGA-ROVERS
& ASSOCIATES**

November 2, 2010

Reference No. 312002

- 5 -

Please contact Ms. Kiersten Hoey at (510) 420-3347 if you have any questions or require additional information.

Sincerely,

CONESTOGA-ROVERS & ASSOCIATES

Christine Orlowski

Brandon Wilken, PG 7564



CO/mws/9
Encl.

Figure 1	Vicinity Map
Figure 2	Shallow Groundwater Elevation and Hydrocarbon Concentration Map
Figure 3	Intermediate Groundwater Elevation and Hydrocarbon Concentration Map
Figure 4	Deep Groundwater Elevation and Hydrocarbon Concentration Map
Table 1	Groundwater Monitoring and Sampling Data
Attachment A	Groundwater Monitoring and Sampling Data Package
Attachment B	Laboratory Analytical Results
Attachment C	Historical Groundwater Monitoring and Sampling Data

cc: Mr. Ian Robb, Chevron Environmental Management Company
Mr. Rene Boisvert, 800 Center LLC

FIGURES

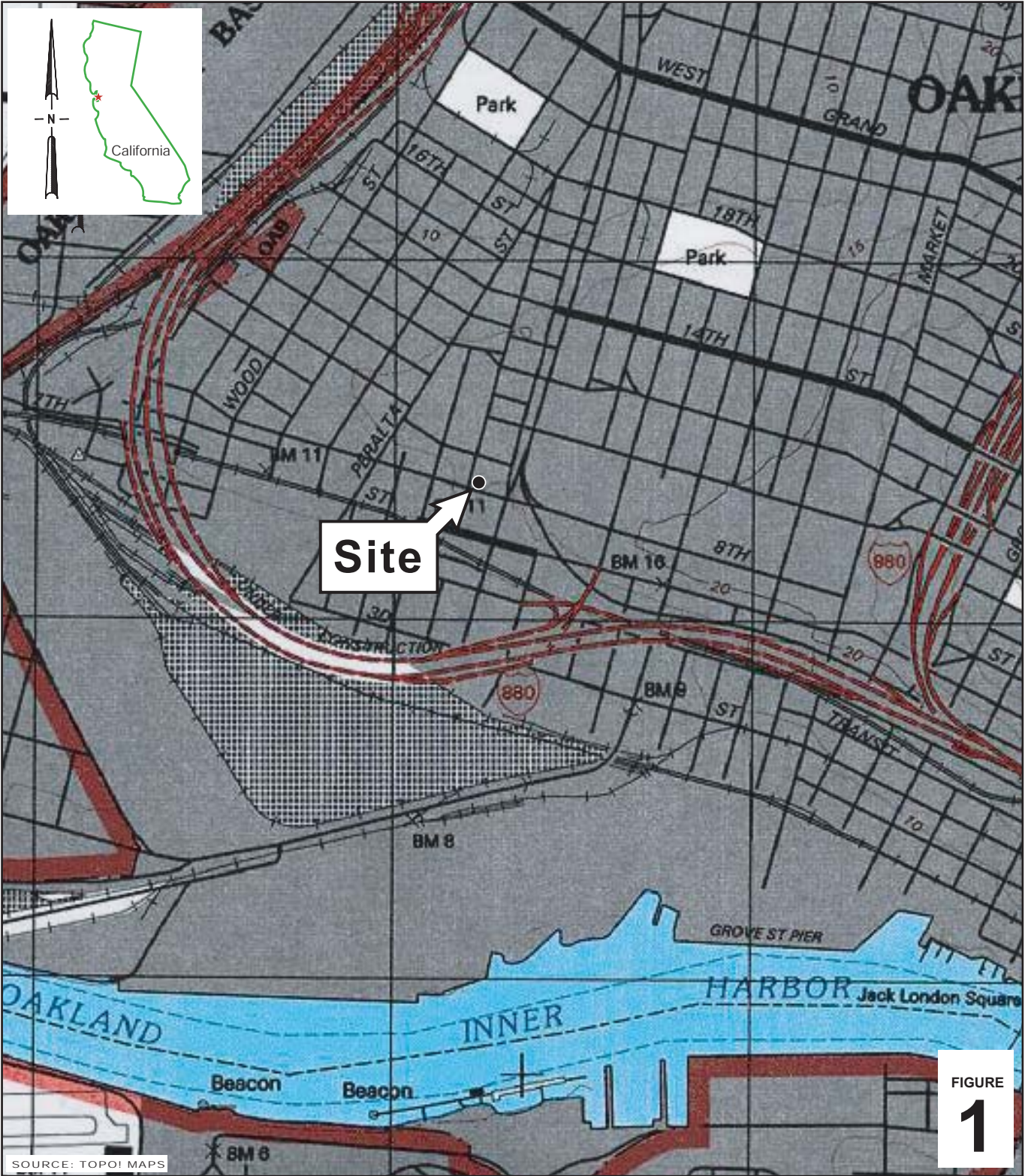


FIGURE
1

Former Signal Oil Station 206145

800 Center Street
Oakland, California



**CONESTOGA-ROVERS
& ASSOCIATES**

Vicinity Map

I:\VSFO-SHARED\CHEVRON\206145_OAKLAND\FIGURES\VICINITY-MAP.A1

SOURCE: TOPOI MAPS

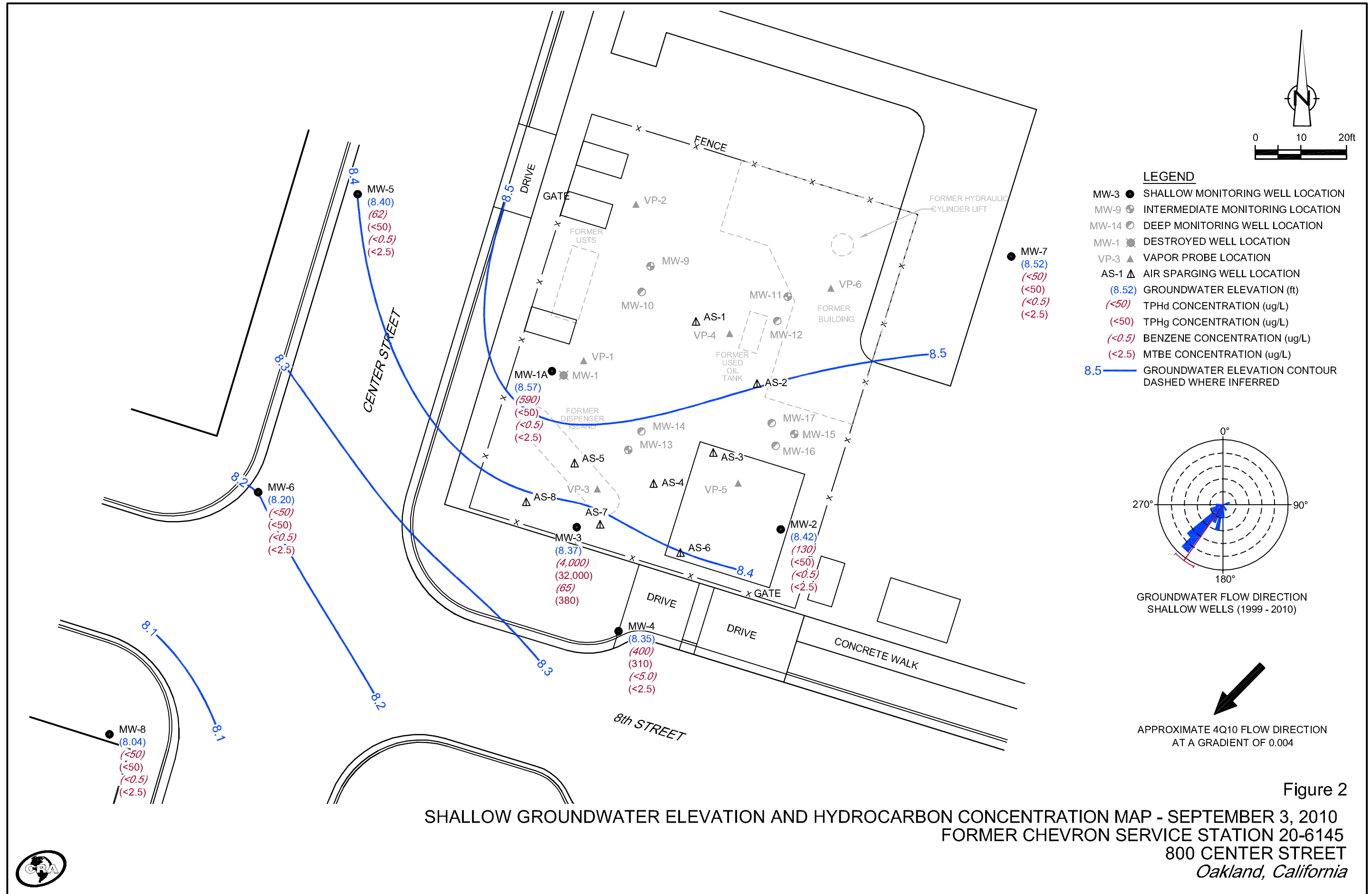
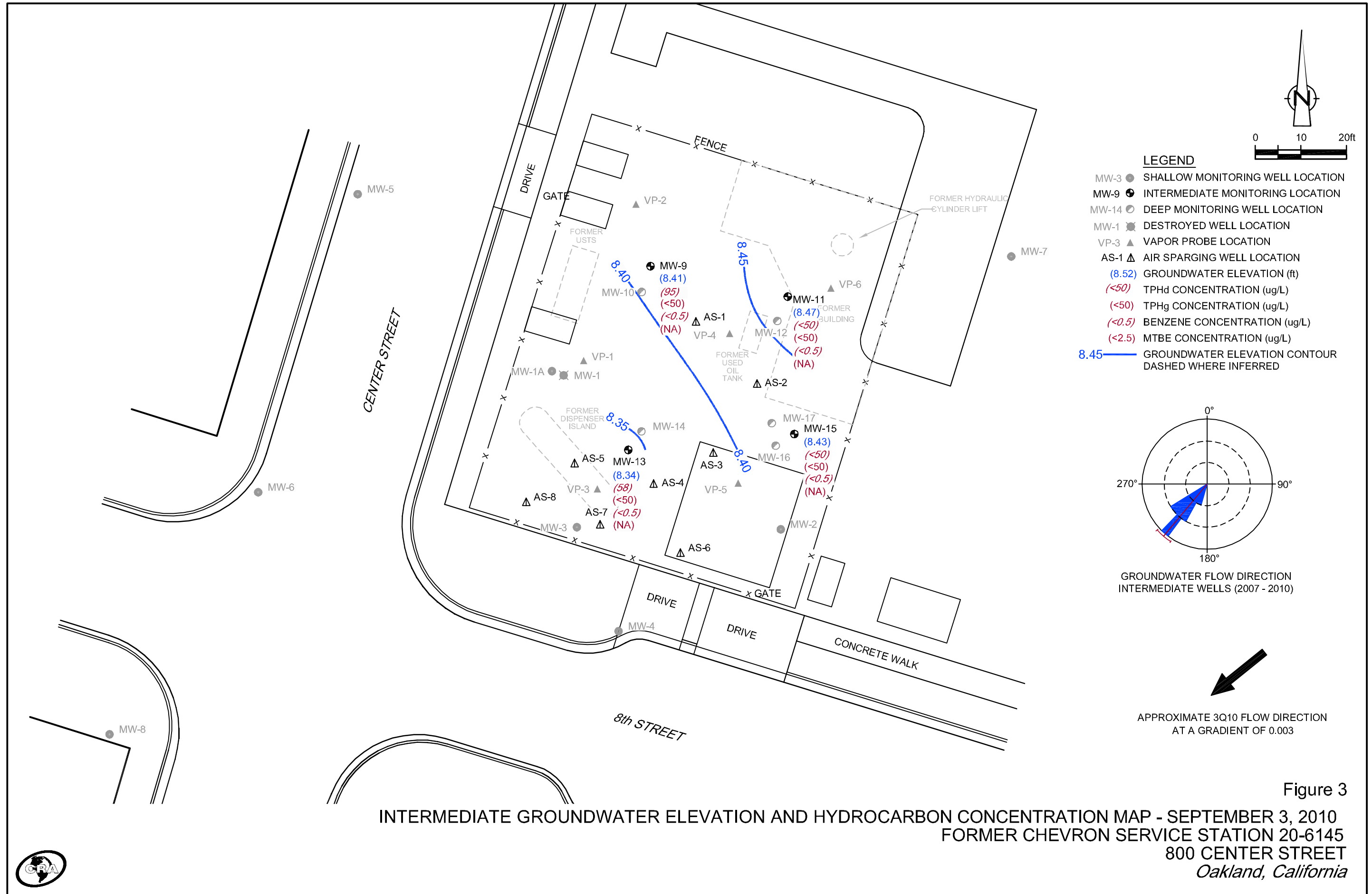
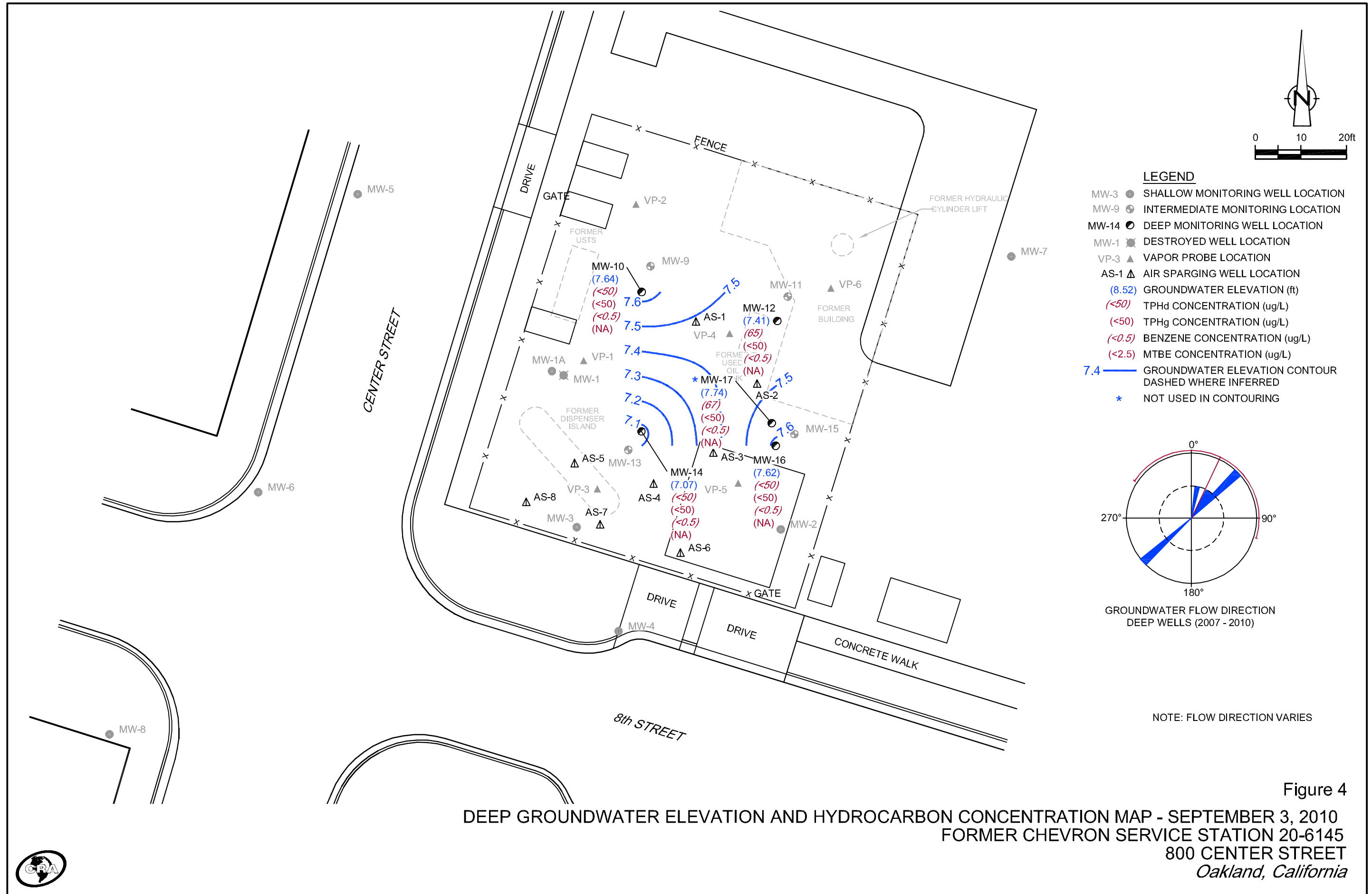


Figure 2

SHALLOW GROUNDWATER ELEVATION AND HYDROCARBON CONCENTRATION MAP - SEPTEMBER 3, 2010
FORMER CHEVRON SERVICE STATION 20-6145
800 CENTER STREET
Oakland, California





TABLE

TABLE 1
GROUNDWATER MONITORING AND SAMPLING DATA
FORMER CHEVRON SERVICE STATION 20-6145
800 CENTER STREET, OAKLAND, CALIFORNIA

Location	Date	HYDROCARBONS					PRIMARY VOCS					GENERAL CHEMISTRY					
		TOC	DTW	GWE	TPH-DRO w/ Si Gel	TPH-GRO	B	T	E	X	MTBE by SW8021	Carbon dioxide	Nitrate Nitrogen	Sulfate	Alkalinity to pH 4.5	Alkalinity to pH 8.3	Ferrous Iron
	Units	ft	ft	ft-amsl	µg/L	µg/L	µg/L	µg/L	µg/L	µg/L	µg/L	µg/L	µg/L	µg/L	µg/L	µg/L	µg/L
MW-1A ¹	09/03/2010	18.11	9.54	8.57	590	<50	<0.5	<0.5	<0.5	<1.5	<2.5	-	-	-	-	-	-
MW-2 ¹	09/03/2010	18.40	9.98	8.42	130	<50	<0.5	<0.5	<0.5	<1.5	<2.5	-	-	-	-	-	-
MW-3 ¹	09/03/2010	18.07	9.70	8.37	4,000	32,000	65	690	3,100	4,900	380	160,000	390	45,900	531,000	<460	21,500
MW-4 ¹	09/03/2010	16.98	8.63	8.35	400	310	<5.0	<0.5	1.2	<1.5	<2.5	210,000	<250	2,000	400,000	<460	7,500
MW-5 ¹	09/03/2010	17.68	9.28	8.40	62	<50	<0.5	<0.5	<0.5	<1.5	<2.5	-	-	-	-	-	-
MW-6 ¹	09/03/2010	17.33	9.13	8.20	<50	<50	<0.5	<0.5	<0.5	<1.5	<2.5	-	-	-	-	-	-
MW-7 ¹	09/03/2010	19.26	10.74	8.52	<50	<50	<0.5	<0.5	<0.5	<1.5	<2.5	-	-	-	-	-	-
MW-8 ¹	09/03/2010	17.79	9.75	8.04	<50	<50	<0.5	<0.5	<0.5	<1.5	<2.5	-	-	-	-	-	-
MW-9 ²	09/03/2010	18.42	10.01	8.41	95	<50	<0.5	<0.5	<0.5	<1.5	-	-	-	-	-	-	-
MW-10 ³	09/03/2010	17.99	10.35	7.64	<50	<50	<0.5	<0.5	<0.5	<1.5	-	-	-	-	-	-	-
MW-11 ²	09/03/2010	18.68	10.21	8.47	<50	<50	<0.5	<0.5	<0.5	<1.5	-	-	-	-	-	-	-

TABLE 1
GROUNDWATER MONITORING AND SAMPLING DATA
FORMER CHEVRON SERVICE STATION 20-6145
800 CENTER STREET, OAKLAND, CALIFORNIA

Location	Date	HYDROCARBONS					PRIMARY VOCS					GENERAL CHEMISTRY					
		TOC	DTW	GWE	TPH-DRO w/ Si Gel	TPH-GRO	B	T	E	X	MTBE by SW8021	Carbon dioxide	Nitrate Nitrogen	Sulfate	Alkalinity to pH 4.5	Alkalinity to pH 8.3	Ferrous Iron
	Units	ft	ft	ft-amsl	µg/L	µg/L	µg/L	µg/L	µg/L	µg/L	µg/L	µg/L	µg/L	µg/L	µg/L	µg/L	µg/L
MW-12 ³	09/03/2010	18.46	11.05	7.41	65	<50	<0.5	<0.5	<0.5	<1.5	-	-	-	-	-	-	-
MW-13 ²	09/03/2010	18.43	10.09	8.34	58	<50	<0.5	<0.5	<0.5	<1.5	-	-	-	-	-	-	-
MW-14 ³	09/03/2010	18.59	11.52	7.07	<50	<50	<0.5	<0.5	<0.5	<1.5	-	-	-	-	-	-	-
MW-15 ²	09/03/2010	18.38	9.95	8.43	<50	<50	<0.5	<0.5	<0.5	<1.5	-	-	-	-	-	-	-
MW-16 ³	09/03/2010	18.57	10.95	7.62	<50	<50	<0.5	<0.5	<0.5	<1.5	-	-	-	-	-	-	-
MW-17 ³	09/03/2010	18.55	10.81	7.74	67	<50	<0.5	<0.5	<0.5	<1.5	-	-	-	-	-	-	-
QA	09/03/2010	-	-	-	-	<50	<0.5	<0.5	<0.5	<1.5	<2.5	-	-	-	-	-	-

**TABLE 1
GROUNDWATER MONITORING AND SAMPLING DATA
FORMER CHEVRON SERVICE STATION 20-6145
800 CENTER STREET, OAKLAND, CALIFORNIA**

Location	Date	TOC	DTW	GWE	HYDROCARBONS		PRIMARY VOCS					GENERAL CHEMISTRY					
					TPH-DRO w/ Si Gel	TPH-GRO	B	T	E	X	MTBE by SW8021	Carbon dioxide	Nitrate Nitrogen	Sulfate	Alkalinity to pH 4.5	Alkalinity to pH 8.3	Ferrous Iron
	Units	ft	ft	ft-amsl	µg/L	µg/L	µg/L	µg/L	µg/L	µg/L	µg/L	µg/L	µg/L	µg/L	µg/L	µg/L	µg/L

Abbreviations and Notes:

TOC = Top of Casing

DTW = Depth to Product

GWE = Groundwater elevation

(ft-amsl) = Feet Above Mean sea level

ft = Feet

µg/L = Micrograms per Liter

TPH-DRO = Total Petroleum Hydrocarbons - Diesel Range Organics

TPH-GRO = Total Petroleum Hydrocarbons - Gasoline Range Organics

B = Benzene

T = Toluene

E = Ethylbenzene

X = Xylene

MTBE = Methyl tert butyl ether

-- = Not available / not applicable

<x = Not detected above laboratory method detection limit

- 1 Shallow Well
- 2 Intermediate Well
- 3 Deep Well

ATTACHMENT A

GROUNDWATER MONITORING AND SAMPLING DATA PACKAGE



GETTLER-RYAN INC.



TRANSMITTAL

September 14, 2010

G-R #386492

TO: Ms. Kiersten Hoey
Conestoga-Rovers & Associates
5900 Hollis Street, Suite A
Emeryville, CA 94608

FROM: Deanna L. Harding
Project Coordinator
Gettler-Ryan Inc.
6747 Sierra Court, Suite J
Dublin, California 94568

RE: **Former Chevron (Signal Oil)
Service Station #206145 (S-800)
800 Center Street
Oakland, California
RO 0000454**

WE HAVE ENCLOSED THE FOLLOWING:

COPIES	DATED	DESCRIPTION
VIA PDF		Groundwater Monitoring and Sampling Data Package Second Semi-Annual Event of September 3, 2010

COMMENTS:

Pursuant to your request, we are providing you with copies of the above referenced data for your use.

Please provide us the updated historical data prior to the next monitoring and sampling event for our field use.

Please feel free to contact me if you have any comments/questions.

trans/206145

WELL CONDITION STATUS SHEET

Client/Facility #: Chevron #206145
 Site Address: 800 Center Street
 City: Oakland, CA

Job #: 386492
 Event Date: 9/3/10
 Sampler: JA

WELL ID	Vault Frame Condition	Gasket/O-Ring (M)missing	BOLTS (M) Missing (R) Replaced	Bolt Flanges B= Broken S= Stripped R=Retap	APRON Condition C=Cracked B=Broken G=Gone	Grout Seal (Deficient) inches from TOC	Casing (Condition prevents tight cap seal)	REPLACE LOCK Y/N	REPLACE CAP Y/N	WELL VAULT Manufacture/Size/ # of Bolts	Pictures Taken Yes / No
MW-11	ok	→	→	2XR	ok	→	→	N	N	12" emco	N
MW-12	ok	→	→	2XR	ok	→	→	↓	↓		↓
MW-17	ok	→	→	2XR	ok	→	→	↓	↓		↓
MW-16	ok	→	→	2XR	ok	→	→	↓	↓		↓
MW-15	ok	→	→	2XR	ok	→	→	↓	↓		↓
MW-7	ok	→	→	2XR	ok	→	→	↓	↓	8" emco	↓

Comments _____

WELL CONDITION STATUS SHEET

Client/Facility #: Chevron #206145
 Site Address: 800 Center Street
 City: Oakland, CA

Job # 386492
 Event Date: 9.3.10
 Sampler: FS

WELL ID	Vault Frame Condition	Gasket/O-Ring (M)missing	BOLTS (M) Missing (R) Replaced	Bolt Flanges B= Broken S= Stripped R=Retap	APRON Condition C=Cracked B=Broken G=Gone	Grout Seal (Deficient) inches from TOC	Casing (Condition prevents tight cap seal)	REPLACE LOCK Y/N	REPLACE CAP Y/N	WELL VAULT Manufacture/Size/ # of Bolts	Pictures Taken Yes <input checked="" type="checkbox"/> No <input type="checkbox"/>
MW-4	OK	→	→	S=2	OK	→	→	N	N	Morrison/8"/2	
MW-5	OK	→	→	S=2	OK	→	→	Y	Y		
MW-6	OK	→	→	S=2	OK	→	→	N	N	↓ ↓	
MW-8	OK	→	→	S=2	OK	→	→	N	N	↓ ↓	
MW-10	OK	→	→	R	OK	→	→	Y	Y	Emco/12"/2	

Comments _____

STANDARD OPERATING PROCEDURE - GROUNDWATER SAMPLING

Gettler-Ryan Inc. (GR) field personnel adhere to the following procedures for the collection and handling of groundwater samples prior to analysis by the analytical laboratory. All work is performed in accordance with the GR Health & Safety Plan and all client-specific programs. The scope of work and type of analysis to be performed is determined prior to commencing field work.

Prior to sampling, the presence or absence of free-phase hydrocarbons is determined using an interface probe. Product thickness, if present, is measured to the nearest 0.01 foot and is noted in the field notes. In addition, all depth to water level measurements are collected with a static water level indicator and are also recorded in the field notes, prior to purging and sampling any wells.

After water levels are collected and prior to sampling, if purging is to occur, each well is purged a minimum of three well casing volumes of water using pre-cleaned pumps (stack, peristaltic or Grundfos), or disposable bailers. Temperature, pH and electrical conductivity are measured a minimum of three times during the purging (additional parameters such as dissolved oxygen, oxidation reduction potential, turbidity may also be measured, depending on specific scope of work.). Purging continues until these parameters stabilize.

Groundwater samples are collected using disposable bailers. The water samples are transferred from the bailer into appropriate containers. Pre-preserved containers, supplied by analytical laboratories, are used. When pre-preserved containers are not available, the laboratory is instructed to preserve the sample as appropriate. Duplicate samples are collected for the laboratory to use in maintaining quality assurance/quality control standards, as directed by the scope of work. The samples are labeled to include the job number, sample identification, collection date and time, analysis, preservation (if any), and the sample collector's initials. The water samples are placed in a cooler, maintained at 4°C for transport to the laboratory. Once collected in the field, all samples are maintained under chain of custody until delivered to the laboratory.

The chain of custody document includes the job number, type of preservation, if any, analysis requested, sample identification, date and time collected, and the sample collector's name. The chain of custody is signed and dated (including time of transfer) by each person who receives or surrenders the samples, beginning with the field personnel and ending with the laboratory personnel.

A laboratory supplied trip blank accompanies each sampling set. The trip blank is analyzed for some or all of the same compounds as the groundwater samples.

As requested by Chevron Environmental Management Company, the purge water and decontamination water generated during sampling activities is transported by IWM to Chemical Waste Management located in Kettleman Hills, California.



GETTLER-RYAN INC.

WELL MONITORING/SAMPLING FIELD DATA SHEET

Client/Facility#: Chevron #206145 Job Number: 386492
 Site Address: 800 Center Street Event Date: 9-3-10 (inclusive)
 City: Oakland, CA Sampler: Joc

Well ID: MW-1A Date Monitored: 9-3-10
 Well Diameter: 2 in.
 Total Depth: 16.72 ft.
 Depth to Water: 9.54 ft. Check if water column is less than 0.50 ft.
7.18 xVF 0.17 = 1.22 x3 case volume = Estimated Purge Volume: 4 gal.
 Depth to Water w/ 80% Recharge [(Height of Water Column x 0.20) + DTW]: 10.97

Volume	3/4"= 0.02	1"= 0.04	2"= 0.17	3"= 0.38
Factor (VF)	4"= 0.66	5"= 1.02	6"= 1.50	12"= 5.80

Purge Equipment:
 Disposable Bailer
 Stainless Steel Bailer _____
 Stack Pump _____
 Suction Pump _____
 Grundfos _____
 Peristaltic Pump _____
 QED Bladder Pump _____
 Other: _____

Sampling Equipment:
 Disposable Bailer
 Pressure Bailer _____
 Discrete Bailer _____
 Peristaltic Pump _____
 QED Bladder Pump _____
 Other: _____

Time Started: _____ (2400 hrs)
 Time Completed: _____ (2400 hrs)
 Depth to Product: _____ ft
 Depth to Water: _____ ft
 Hydrocarbon Thickness: _____ ft
 Visual Confirmation/Description: _____
 Skimmer / Absorbant Sock (circle one)
 Amt Removed from Skimmer: _____ gal
 Amt Removed from Well: _____ gal
 Water Removed: _____
 Product Transferred to: _____

Start Time (purge): 1142 Weather Conditions: clear
 Sample Time/Date: 1205 19-3-10 Water Color: grey Odor: (V) N moderate
 Approx. Flow Rate: _____ gpm. Sediment Description: none
 Did well de-water? no If yes, Time: _____ Volume: _____ gal. DTW @ Sampling: 9.81

Time (2400 hr.)	Volume (gal.)	pH	Conductivity (µmhos/cm - µS)	Temperature (°F)	D.O. (mg/L)	ORP (mV)
<u>1146</u>	<u>1.5</u>	<u>6.84</u>	<u>695</u>	<u>22.3</u>	<u>PRE: 1.8</u>	
<u>1150</u>	<u>3</u>	<u>6.87</u>	<u>716</u>	<u>22.1</u>		
<u>1153</u>	<u>4</u>	<u>6.83</u>	<u>712</u>	<u>22.0</u>		

LABORATORY INFORMATION

SAMPLE ID	(#) CONTAINER	REFRIG.	PRESERV. TYPE	LABORATORY	ANALYSES
MW-1A	3 x voa vial	YES	HCL	LANCASTER	TPH-GRO(8015)/BTEX+MTBE(8021)
	x voa vial	YES	HCL	LANCASTER	TPH-GRO(8015)/BTEX(8021)
	2 x 500ml ambers	YES	NP	LANCASTER	TPH-DRO w/sgc (8015)
	x 250ml amber	YES	HCL	LANCASTER	FERROUS IRON
	x 500ml poly	YES	NP	LANCASTER	ALKALINITY
	x voa vial	YES	NP	LANCASTER	NITRATE AS NITROGEN/SULFATE
	x voa vial	YES	NP	LANCASTER	CARBON DIOXIDE

COMMENTS:

Add/Replaced Lock: Add/Replaced Plug: 2 Add/Replaced Bolt: (1) 1/4"
6" morrison / (1) B / (1) R



GETTLER-RYAN INC.

WELL MONITORING/SAMPLING FIELD DATA SHEET

Client/Facility#: Chevron #206145 Job Number: 386492
 Site Address: 800 Center Street Event Date: 9-3-10 (inclusive)
 City: Oakland, CA Sampler: Joe

Well ID: MW-2 Date Monitored: 9-3-10
 Well Diameter: 2 in.
 Total Depth: 13.47 ft.
 Depth to Water: 9.98 ft. Check if water column is less than 0.50 ft.
3.49 x VF 0.17 = 0.59 x3 case volume = Estimated Purge Volume: 2 gal.
 Depth to Water w/ 80% Recharge [(Height of Water Column x 0.20) + DTW]: 10.67

Volume	3/4"= 0.02	1"= 0.04	2"= 0.17	3"= 0.38
Factor (VF)	4"= 0.66	5"= 1.02	6"= 1.50	12"= 5.80

Purge Equipment:
 Disposable Bailer
 Stainless Steel Bailer _____
 Stack Pump _____
 Suction Pump _____
 Grundfos _____
 Peristaltic Pump _____
 QED Bladder Pump _____
 Other: _____

Sampling Equipment:
 Disposable Bailer
 Pressure Bailer _____
 Discrete Bailer _____
 Peristaltic Pump _____
 QED Bladder Pump _____
 Other: _____

Time Started: _____ (2400 hrs)
 Time Completed: _____ (2400 hrs)
 Depth to Product: _____ ft
 Depth to Water: _____ ft
 Hydrocarbon Thickness: _____ ft
 Visual Confirmation/Description: _____
 Skimmer / Absorbant Sock (circle one)
 Amt Removed from Skimmer: _____ gal
 Amt Removed from Well: _____ gal
 Water Removed: _____
 Product Transferred to: _____

Start Time (purge): 1215 Weather Conditions: clear
 Sample Time/Date: 1238 9-3-10 Water Color: clear Odor: YIN faint
 Approx. Flow Rate: _____ gpm. Sediment Description: none
 Did well de-water? no If yes, Time: _____ Volume: _____ gal. DTW @ Sampling: 10.16

Time (2400 hr.)	Volume (gal.)	pH	Conductivity (µmhos/cm (µS))	Temperature (C / F)	D.O. (mg/L)	ORP (mV)
<u>1218</u>	<u>0.5</u>	<u>6.82</u>	<u>597</u>	<u>22.8</u>	<u>PRE: 1.7</u>	
<u>1221</u>	<u>1</u>	<u>6.76</u>	<u>634</u>	<u>22.4</u>		
<u>1234</u>	<u>2</u>	<u>6.79</u>	<u>628</u>	<u>22.3</u>		

LABORATORY INFORMATION

SAMPLE ID	(#) CONTAINER	REFRIG.	PRESERV. TYPE	LABORATORY	ANALYSES
MW-2	3 x voa vial	YES	HCL	LANCASTER	TPH-GRO(8015)/BTEX+MTBE(8021)
	x voa vial	YES	HCL	LANCASTER	TPH-GRO(8015)/BTEX(8021)
	2 x 500ml ambers	YES	NP	LANCASTER	TPH-DRO w/sgc (8015)
	x 250ml amber	YES	HCL	LANCASTER	FERROUS IRON
	x 500ml poly	YES	NP	LANCASTER	ALKALINITY
	x voa vial	YES	NP	LANCASTER	NITRATE AS NITROGEN/SULFATE
	x voa vial	YES	NP	LANCASTER	CARBON DIOXIDE

COMMENTS: _____

Add/Replaced Lock: _____ Add/Replaced Plug: _____ Add/Replaced Bolt: _____
8" morrison / both flanges(s)



GETTLER-RYAN INC.

WELL MONITORING/SAMPLING FIELD DATA SHEET

Client/Facility#: Chevron #206145 Job Number: 386492
 Site Address: 800 Center Street Event Date: 9-3-10 (inclusive)
 City: Oakland, CA Sampler: Joe

Well ID: MW-3 Date Monitored: 9-3-10
 Well Diameter: 2 in.
 Total Depth: 14.01 ft.
 Depth to Water: 9.70 ft. Check if water column is less than 0.50 ft.
 $4.31 \times VF \ 0.17 = 0.73$ x3 case volume = Estimated Purge Volume: 2.5 gal.
 Depth to Water w/ 80% Recharge [(Height of Water Column x 0.20) + DTW]: 10.56

Volume	3/4"= 0.02	1"= 0.04	2"= 0.17	3"= 0.38
Factor (VF)	4"= 0.66	5"= 1.02	6"= 1.50	12"= 5.80

Purge Equipment:
 Disposable Bailer
 Stainless Steel Bailer _____
 Stack Pump _____
 Suction Pump _____
 Grundfos _____
 Peristaltic Pump _____
 QED Bladder Pump _____
 Other: _____

Sampling Equipment:
 Disposable Bailer
 Pressure Bailer _____
 Discrete Bailer _____
 Peristaltic Pump _____
 QED Bladder Pump _____
 Other: _____

Time Started: _____ (2400 hrs)
 Time Completed: _____ (2400 hrs)
 Depth to Product: _____ ft
 Depth to Water: _____ ft
 Hydrocarbon Thickness: _____ ft
 Visual Confirmation/Description: _____
 Skimmer / Absorbant/Sock (circle one)
 Amt Removed from Skimmer: _____ gal
 Amt Removed from Well: _____ gal
 Water Removed: _____
 Product Transferred to: _____

Start Time (purge): 1255 Weather Conditions: clear
 Sample Time/Date: 1320 9-3-10 Water Color: clear Odor: 0 IN strong
 Approx. Flow Rate: _____ gpm. Sediment Description: none
 Did well de-water? no If yes, Time: _____ Volume: _____ gal. DTW @ Sampling: 10.10

Time (2400 hr.)	Volume (gal.)	pH	Conductivity (µmhos/cm µS)	Temperature (°C / F)	D.O. (mg/L)	ORP (mV)
<u>1258</u>	<u>0.5</u>	<u>6.56</u>	<u>497</u>	<u>23.2</u>	<u>PRE: 0.4</u>	<u>PRE: -31</u>
<u>1300</u>	<u>1.5</u>	<u>6.62</u>	<u>518</u>	<u>22.9</u>		
<u>1303</u>	<u>2.5</u>	<u>6.64</u>	<u>523</u>	<u>22.8</u>		

LABORATORY INFORMATION

SAMPLE ID	(#) CONTAINER	REFRIG.	PRESERV. TYPE	LABORATORY	ANALYSES
<u>MW-3</u>	<u>3</u> x voa vial	YES	HCL	LANCASTER	TPH-GRO(8015)/BTEX+MTBE(8021)
	x voa vial	YES	HCL	LANCASTER	TPH-GRO(8015)/BTEX(8021)
	<u>2</u> x 500ml ambers	YES	NP	LANCASTER	TPH-DRO w/sgc (8015)
	<u>1</u> x 250ml amber	YES	HCL	LANCASTER	FERROUS IRON
	<u>1</u> x 500ml poly	YES	NP	LANCASTER	ALKALINITY
	<u>2</u> x voa vial	YES	NP	LANCASTER	NITRATE AS NITROGEN/SULFATE
	<u>2</u> x voa vial	YES	NP	LANCASTER	CARBON DIOXIDE

COMMENTS: _____

Add/Replaced Lock: Add/Replaced Plug: 2" Add/Replaced Bolt: _____
8" Bolt L/ A11(3) flanges(B)/TOC-(B)



GETTLER-RYAN INC.

WELL MONITORING/SAMPLING FIELD DATA SHEET

Client/Facility#: Chevron #206145 Job Number: 386492
 Site Address: 800 Center Street Event Date: 9.3.10 (inclusive)
 City: Oakland, CA Sampler: FR

Well ID: MW-4 Date Monitored: 9.3.10
 Well Diameter: 2 in.
 Total Depth: 13.37 ft.
 Depth to Water: 8.63 ft. Check if water column is less than 0.50 ft.
4.74 x VF .17 = .80 x3 case volume = Estimated Purge Volume: 2.0 gal.
 Depth to Water w/ 80% Recharge [(Height of Water Column x 0.20) + DTW]: 9.57

Volume	3/4"= 0.02	1"= 0.04	2"= 0.17	3"= 0.38
Factor (VF)	4"= 0.66	5"= 1.02	6"= 1.50	12"= 5.80

Purge Equipment:
 Disposable Bailer
 Stainless Steel Bailer
 Stack Pump
 Suction Pump
 Grundfos
 Peristaltic Pump
 QED Bladder Pump
 Other:

Sampling Equipment:
 Disposable Bailer
 Pressure Bailer
 Discrete Bailer
 Peristaltic Pump
 QED Bladder Pump
 Other:

Time Started: _____ (2400 hrs)
 Time Completed: _____ (2400 hrs)
 Depth to Product: _____ ft
 Depth to Water: _____ ft
 Hydrocarbon Thickness: _____ ft
 Visual Confirmation/Description: _____
 Skimmer / Absorbent Sock (circle one)
 Amt Removed from Skimmer: _____ gal
 Amt Removed from Well: _____ gal
 Water Removed: _____
 Product Transferred to: _____

Start Time (purge): 0945 Weather Conditions: sunny
 Sample Time/Date: 1005 / 9.3.10 Water Color: CLEAR Odor: NO SLIGHT
 Approx. Flow Rate: _____ gpm. Sediment Description: NONE
 Did well de-water? NO If yes, Time: _____ Volume: _____ gal. DTW @ Sampling: 8.70

Time (2400 hr.)	Volume (gal.)	pH	Conductivity (µmhos/cm - µS)	Temperature (°/ F)	D.O. (mg/L)	ORP (mV)
<u>0948</u>	<u>.75</u>	<u>7.04</u>	<u>467</u>	<u>20.8</u>	<u>PRE: 1.9</u>	<u>-67</u>
<u>0951</u>	<u>1.5</u>	<u>7.02</u>	<u>460</u>	<u>20.6</u>		
<u>0954</u>	<u>2.0</u>	<u>6.99</u>	<u>455</u>	<u>20.5</u>		

LABORATORY INFORMATION

SAMPLE ID	(#) CONTAINER	REFRIG.	PRESERV. TYPE	LABORATORY	ANALYSES
MW-4	3 x voa vial	YES	HCL	LANCASTER	TPH-GRO(8015)/BTEX+MTBE(8021)
	x voa vial	YES	HCL	LANCASTER	TPH-GRO(8015)/BTEX(8021)
	2 x 500ml ambers	YES	NP	LANCASTER	TPH-DRO w/sgc (8015)
	1 x 250ml amber	YES	HCL	LANCASTER	FERROUS IRON
	1 x 500ml poly	YES	NP	LANCASTER	ALKALINITY
	2 x voa vial	YES	NP	LANCASTER	NITRATE AS NITROGEN/SULFATE
	2 x voa vial	YES	NP	LANCASTER	CARBON DIOXIDE

COMMENTS: MORRISON 8" (2 SF)

Add/Replaced Lock: _____ Add/Replaced Plug: _____ Add/Replaced Bolt: _____



GETTLER-RYAN INC.

WELL MONITORING/SAMPLING FIELD DATA SHEET

Client/Facility#: Chevron #206145 Job Number: 386492
 Site Address: 800 Center Street Event Date: 9.3.10 (inclusive)
 City: Oakland, CA Sampler: FR

Well ID: MW-5 Date Monitored: 9.3.10
 Well Diameter: 2 in.
 Total Depth: 19.38 ft.
 Depth to Water: 9.28 ft. Check if water column is less than 0.50 ft.
10.10 xVF .17 = 1.71 x3 case volume = Estimated Purge Volume: 5.0 gal.
 Depth to Water w/ 80% Recharge [(Height of Water Column x 0.20) + DTW]: 11.30

Volume Factor (VF)	3/4"= 0.02	1"= 0.04	2"= 0.17	3"= 0.38
	4"= 0.66	5"= 1.02	6"= 1.50	12"= 5.80

Purge Equipment:
 Disposable Bailer
 Stainless Steel Bailer _____
 Stack Pump _____
 Suction Pump _____
 Grundfos _____
 Peristaltic Pump _____
 QED Bladder Pump _____
 Other: _____

Sampling Equipment:
 Disposable Bailer
 Pressure Bailer _____
 Discrete Bailer _____
 Peristaltic Pump _____
 QED Bladder Pump _____
 Other: _____

Time Started: _____ (2400 hrs)
 Time Completed: _____ (2400 hrs)
 Depth to Product: _____ ft
 Depth to Water: _____ ft
 Hydrocarbon Thickness: _____ ft
 Visual Confirmation/Description: _____
 Skimmer / Absorbent Sock (circle one)
 Amt Removed from Skimmer: _____ gal
 Amt Removed from Well: _____ gal
 Water Removed: _____ gal
 Product Transferred to: _____

Start Time (purge): 1100 Weather Conditions: SYNNY
 Sample Time/Date: 1123 / 9.3.10 Water Color: LT-BRN. Odor: Y 10
 Approx. Flow Rate: ✓ gpm. Sediment Description: _____
 Did well de-water? NO If yes, Time: _____ Volume: _____ gal. DTW @ Sampling: 9.50

Time (2400 hr.)	Volume (gal.)	pH	Conductivity (µmhos/cm - µS)	Temperature (° / F)	D.O. (mg/L)	ORP (mV)
<u>1104</u>	<u>1.5</u>	<u>7.22</u>	<u>269</u>	<u>20.5</u>	<u>PRE: 2.2</u>	
<u>1108</u>	<u>3.0</u>	<u>7.18</u>	<u>273</u>	<u>20.3</u>		
<u>1113</u>	<u>5.0</u>	<u>7.15</u>	<u>280</u>	<u>20.2</u>		

LABORATORY INFORMATION

SAMPLE ID	(#) CONTAINER	REFRIG.	PRESERV. TYPE	LABORATORY	ANALYSES
MW-5	3 x voa vial	YES	HCL	LANCASTER	TPH-GRO(8015)/BTEX+MTBE(8021)
	x voa vial	YES	HCL	LANCASTER	TPH-GRO(8015)/BTEX(8021)
	2 x 500ml ambers	YES	NP	LANCASTER	TPH-DRO w/sgc (8015)
	x 250ml amber	YES	HCL	LANCASTER	FERROUS IRON
	x 500ml poly	YES	NP	LANCASTER	ALKALINITY
	x voa vial	YES	NP	LANCASTER	NITRATE AS NITROGEN/SULFATE
	x voa vial	YES	NP	LANCASTER	CARBON DIOXIDE

COMMENTS: MORRISON 8" (2 SF)

Add/Replaced Lock: Add/Replaced Plug: (2") Add/Replaced Bolt: _____



GETTLER-RYAN INC.

WELL MONITORING/SAMPLING FIELD DATA SHEET

Client/Facility#: Chevron #206145
 Site Address: 800 Center Street
 City: Oakland, CA

Job Number: 386492
 Event Date: 9.3.10 (inclusive)
 Sampler: FT

Well ID: MW-6
 Well Diameter: 2 in.
 Total Depth: 15.17 ft.
 Depth to Water: 9.13 ft.
6.04 xVF .17 = 1.02

Date Monitored: 9.3.10

Volume Factor (VF)	3/4"= 0.02	1"= 0.04	2"= 0.17	3"= 0.38
	4"= 0.66	5"= 1.02	6"= 1.50	12"= 5.80

Check if water column is less than 0.50 ft.

x3 case volume = Estimated Purge Volume: 3.0 gal.

Depth to Water w/ 80% Recharge [(Height of Water Column x 0.20) + DTW]: 10.33

Purge Equipment:

Disposable Bailer
 Stainless Steel Bailer _____
 Stack Pump _____
 Suction Pump _____
 Grundfos _____
 Peristaltic Pump _____
 QED Bladder Pump _____
 Other: _____

Sampling Equipment:

Disposable Bailer
 Pressure Bailer _____
 Discrete Bailer _____
 Peristaltic Pump _____
 QED Bladder Pump _____
 Other: _____

Time Started: _____ (2400 hrs)
 Time Completed: _____ (2400 hrs)
 Depth to Product: _____ ft
 Depth to Water: _____ ft
 Hydrocarbon Thickness: _____ ft
 Visual Confirmation/Description: _____
 Skimmer / Absorbent Sock (circle one)
 Amt Removed from Skimmer: _____ gal
 Amt Removed from Well: _____ gal
 Water Removed: _____
 Product Transferred to: _____

Start Time (purge): 1135
 Sample Time/Date: 1155 / 9.3.10
 Approx. Flow Rate: _____ gpm.
 Did well de-water? NO If yes, Time: _____ Volume: _____ gal.

Weather Conditions: Sunny
 Water Color: LT. BRN Odor: Y / (N)
 Sediment Description: S. SILTY
 DTW @ Sampling: 9.22

Time (2400 hr.)	Volume (gal.)	pH	Conductivity (µmhos/cm - µS)	Temperature (°C / F)	D.O. (mg/L)	ORP (mV)
<u>1138</u>	<u>1.0</u>	<u>7.26</u>	<u>318</u>	<u>21.8</u>	<u>PRE: 2.4</u>	
<u>1141</u>	<u>2.0</u>	<u>7.23</u>	<u>325</u>	<u>21.4</u>		
<u>1144</u>	<u>3.0</u>	<u>7.20</u>	<u>332</u>	<u>21.2</u>		

LABORATORY INFORMATION

SAMPLE ID	(#) CONTAINER	REFRIG.	PRESERV. TYPE	LABORATORY	ANALYSES
MW-6	3 x voa vial	YES	HCL	LANCASTER	TPH-GRO(8015)/BTEX+MTBE(8021)
	x voa vial	YES	HCL	LANCASTER	TPH-GRO(8015)/BTEX(8021)
	2 x 500ml ambers	YES	NP	LANCASTER	TPH-DRO w/sgc (8015)
	x 250ml amber	YES	HCL	LANCASTER	FERROUS IRON
	x 500ml poly	YES	NP	LANCASTER	ALKALINITY
	x voa vial	YES	NP	LANCASTER	NITRATE AS NITROGEN/SULFATE
	x voa vial	YES	NP	LANCASTER	CARBON DIOXIDE

COMMENTS:

M.D.W. SAW 8" (2.5F)

Add/Replaced Lock: _____ Add/Replaced Plug: _____ Add/Replaced Bolt: _____



GETTLER-RYAN INC.

WELL MONITORING/SAMPLING FIELD DATA SHEET

Client/Facility#: Chevron #206145 Job Number: 386492
 Site Address: 800 Center Street Event Date: 9/3/10 (inclusive)
 City: Oakland, CA Sampler: JH

Well ID: MW-7 Date Monitored: 9/3/10
 Well Diameter: 2 in.
 Total Depth: 15.91 ft.
 Depth to Water: 10.74 ft. Check if water column is less than 0.50 ft.
5.17 xVF .17 = .87 x3 case volume = Estimated Purge Volume: 2.63 gal.
 Depth to Water w/ 80% Recharge [(Height of Water Column x 0.20) + DTW]: 11.77

Volume	3/4"= 0.02	1"= 0.04	2"= 0.17	3"= 0.38
Factor (VF)	4"= 0.66	5"= 1.02	6"= 1.50	12"= 5.80

Purge Equipment:
 Disposable Bailer X
 Stainless Steel Bailer _____
 Stack Pump _____
 Suction Pump _____
 Grundfos _____
 Peristaltic Pump _____
 QED Bladder Pump _____
 Other: _____

Sampling Equipment:
 Disposable Bailer X
 Pressure Bailer _____
 Discrete Bailer _____
 Peristaltic Pump _____
 QED Bladder Pump _____
 Other: _____

Time Started: _____ (2400 hrs)
 Time Completed: _____ (2400 hrs)
 Depth to Product: _____ ft
 Depth to Water: _____ ft
 Hydrocarbon Thickness: _____ ft
 Visual Confirmation/Description: _____
 Skimmer / Absorbent Sock (circle one)
 Amt Removed from Skimmer: _____ gal
 Amt Removed from Well: _____ gal
 Water Removed: _____
 Product Transferred to: _____

Start Time (purge): 0930 Weather Conditions: Clear
 Sample Time/Date: 0955 / 9/3/10 Water Color: Cloudy Odor: Y 1(N)
 Approx. Flow Rate: _____ gpm. Sediment Description: Light
 Did well de-water? No If yes, Time: _____ Volume: _____ gal. DTW @ Sampling: 11.20

Time (2400 hr.)	Volume (gal.)	pH	Conductivity (µmhos/cm - DS)	Temperature (C / F)	D.O. (mg/L)	ORP (mV)
<u>0933</u>	<u>.8</u>	<u>7.39</u>	<u>805</u>	<u>21.2</u>	<u>PRE: 2.1</u>	
<u>0936</u>	<u>1.6</u>	<u>7.26</u>	<u>812</u>	<u>21.1</u>		
<u>0939</u>	<u>2.75</u>	<u>7.21</u>	<u>817</u>	<u>21.0</u>		

LABORATORY INFORMATION

SAMPLE ID	(#) CONTAINER	REFRIG.	PRESERV. TYPE	LABORATORY	ANALYSES
MW-7	3 x voa vial	YES	HCL	LANCASTER	TPH-GRO(8015)/BTEX+MTBE(8021)
	x voa vial	YES	HCL	LANCASTER	TPH-GRO(8015)/BTEX(8021)
	2 x 500ml ambers	YES	NP	LANCASTER	TPH-DRO w/sgc (8015)
	x 250ml amber	YES	HCL	LANCASTER	FERROUS IRON
	x 500ml poly	YES	NP	LANCASTER	ALKALINITY
	x voa vial	YES	NP	LANCASTER	NITRATE AS NITROGEN/SULFATE
	x voa vial	YES	NP	LANCASTER	CARBON DIOXIDE

COMMENTS: Well Box Flanges Rusty - Spent 20 min Retapping Flanges
8" cmco

Add/Replaced Lock: _____ Add/Replaced Plug: _____ Add/Replaced Bolt: _____



GETTLER-RYAN INC.

WELL MONITORING/SAMPLING FIELD DATA SHEET

Client/Facility#: Chevron #206145 Job Number: 386492
 Site Address: 800 Center Street Event Date: 9.3.10 (inclusive)
 City: Oakland, CA Sampler: FR

Well ID: MW- 8 Date Monitored: 9.3.10

Well Diameter: 2 in.

Volume	3/4"= 0.02	1"= 0.04	2"= 0.17	3"= 0.38
Factor (VF)	4"= 0.66	5"= 1.02	6"= 1.50	12"= 5.80

Total Depth: 20.06 ft.

Depth to Water: 9.75 ft. Check if water column is less than 0.50 ft.

10.31 xVF .17 = 1.75 x3 case volume = Estimated Purge Volume: 5.0 gal.

Depth to Water w/ 80% Recharge [(Height of Water Column x 0.20) + DTW]: 11.81

Purge Equipment:

Disposable Bailer
 Stainless Steel Bailer _____
 Stack Pump _____
 Suction Pump _____
 Grundfos _____
 Peristaltic Pump _____
 QED Bladder Pump _____
 Other: _____

Sampling Equipment:

Disposable Bailer
 Pressure Bailer _____
 Discrete Bailer _____
 Peristaltic Pump _____
 QED Bladder Pump _____
 Other: _____

Time Started: _____ (2400 hrs)
 Time Completed: _____ (2400 hrs)
 Depth to Product: _____ ft
 Depth to Water: _____ ft
 Hydrocarbon Thickness: _____ ft
 Visual Confirmation/Description: _____
 Skimmer / Absorbent Sock (circle one)
 Amt Removed from Skimmer: _____ gal
 Amt Removed from Well: _____ gal
 Water Removed: _____
 Product Transferred to: _____

Start Time (purge): 1025 Weather Conditions: SUNNY
 Sample Time/Date: 1048 9.3.10 Water Color: BW Odor: Y10
 Approx. Flow Rate: ✓ gpm. Sediment Description: S. SILENT
 Did well de-water? NO If yes, Time: _____ Volume: _____ gal. DTW @ Sampling: 9.80

Time (2400 hr.)	Volume (gal.)	pH	Conductivity (µmhos/cm - µS)	Temperature (°/ F)	D.O. (mg/L)	ORP (mV)
<u>1029</u>	<u>1.5</u>	<u>7.27</u>	<u>142</u>	<u>19.5</u>	<u>PRE: 2.3</u>	
<u>1033</u>	<u>3.0</u>	<u>7.25</u>	<u>150</u>	<u>19.6</u>		
<u>1038</u>	<u>5.0</u>	<u>7.22</u>	<u>160</u>	<u>19.8</u>		

LABORATORY INFORMATION

SAMPLE ID	(#) CONTAINER	REFRIG.	PRESERV. TYPE	LABORATORY	ANALYSES
MW- 8	3 x voa vial	YES	HCL	LANCASTER	TPH-GRO(8015)/BTEX+MTBE(8021)
	x voa vial	YES	HCL	LANCASTER	TPH-GRO(8015)/BTEX(8021)
	2 x 500ml ambers	YES	NP	LANCASTER	TPH-DRO w/sgc (8015)
	x 250ml amber	YES	HCL	LANCASTER	FERROUS IRON
	x 500ml poly	YES	NP	LANCASTER	ALKALINITY
	x voa vial	YES	NP	LANCASTER	NITRATE AS NITROGEN/SULFATE
	x voa vial	YES	NP	LANCASTER	CARBON DIOXIDE

COMMENTS: MORNING 8" (2SF)

Add/Replaced Lock: _____ Add/Replaced Plug: _____ Add/Replaced Bolt: _____



GETTLER-RYAN INC.

WELL MONITORING/SAMPLING FIELD DATA SHEET

Client/Facility#: Chevron #206145 Job Number: 386492
 Site Address: 800 Center Street Event Date: 9-3-10 (inclusive)
 City: Oakland, CA Sampler: Joc

Well ID: MW-9 Date Monitored: 9-3-10
 Well Diameter: 2 in.
 Total Depth: 38-34 ft.
 Depth to Water: 10.01 ft. Check if water column is less than 0.50 ft.
 $28.33 \times VF \ 0.17 = 4.82 \times 3 \text{ case volume} = \text{Estimated Purge Volume: } 14.5 \text{ gal.}$
 Depth to Water w/ 80% Recharge [(Height of Water Column x 0.20) + DTW]: 15.67

Volume	3/4"= 0.02	1"= 0.04	2"= 0.17	3"= 0.38
Factor (VF)	4"= 0.66	5"= 1.02	6"= 1.50	12"= 5.80

Purge Equipment:

Disposable Bailer _____
 Stainless Steel Bailer _____
 Stack Pump _____
 Suction Pump _____
 Grundfos _____
 Peristaltic Pump _____
 QED Bladder Pump _____
 Other: _____

Sampling Equipment:

Disposable Bailer _____
 Pressure Bailer _____
 Discrete Bailer _____
 Peristaltic Pump _____
 QED Bladder Pump _____
 Other: _____

Time Started: _____ (2400 hrs)
 Time Completed: _____ (2400 hrs)
 Depth to Product: _____ ft
 Depth to Water: _____ ft
 Hydrocarbon Thickness: _____ ft
 Visual Confirmation/Description: _____
 Skimmer / Absorbant Sock (circle one)
 Amt Removed from Skimmer: _____ gal
 Amt Removed from Well: _____ gal
 Water Removed: _____
 Product Transferred to: _____

Start Time (purge): 0935 Weather Conditions: clear
 Sample Time/Date: 1005 9-3-10 Water Color: clear Odor: Y 1(N)
 Approx. Flow Rate: 2-3 gpm. Sediment Description: none
 Did well de-water? no If yes, Time: _____ Volume: _____ gal. DTW @ Sampling: 11.23

Time (2400 hr.)	Volume (gal.)	pH	Conductivity (µmhos/cm (µS))	Temperature (°C / F)	D.O. (mg/L)	ORP (mV)
<u>0941</u>	<u>5</u>	<u>7.36</u>	<u>751</u>	<u>20.9</u>	<u>PRE: 2.4</u>	
<u>0945</u>	<u>10</u>	<u>7.30</u>	<u>757</u>	<u>21.1</u>		
<u>0948</u>	<u>15</u>	<u>7.38</u>	<u>752</u>	<u>21.4</u>		

LABORATORY INFORMATION

SAMPLE ID	(#) CONTAINER	REFRIG.	PRESERV. TYPE	LABORATORY	ANALYSES
<u>MW-9</u>	<u>x voa vial</u>	<u>YES</u>	<u>HCL</u>	<u>LANCASTER</u>	<u>TPH-GRO(8015)/BTEX+MTBE(8021)</u>
	<u>3 x voa vial</u>	<u>YES</u>	<u>HCL</u>	<u>LANCASTER</u>	<u>TPH-GRO(8015)/BTEX(8021)</u>
	<u>2 x 500ml ambers</u>	<u>YES</u>	<u>NP</u>	<u>LANCASTER</u>	<u>TPH-DRO w/sgc (8015)</u>
	<u>x 250ml amber</u>	<u>YES</u>	<u>HCL</u>	<u>LANCASTER</u>	<u>FERROUS IRON</u>
	<u>x 500ml poly</u>	<u>YES</u>	<u>NP</u>	<u>LANCASTER</u>	<u>ALKALINITY</u>
	<u>x voa vial</u>	<u>YES</u>	<u>NP</u>	<u>LANCASTER</u>	<u>NITRATE AS NITROGEN/SULFATE</u>
	<u>x voa vial</u>	<u>YES</u>	<u>NP</u>	<u>LANCASTER</u>	<u>CARBON DIOXIDE</u>

COMMENTS:

Add/Replaced Lock: _____ Add/Replaced Plug: _____ Add/Replaced Bolt: _____

12" EMCO/7.



GETTLER-RYAN INC.

WELL MONITORING/SAMPLING FIELD DATA SHEET

Client/Facility#: Chevron #206145 Job Number: 386492
 Site Address: 800 Center Street Event Date: 9-3-10 (inclusive)
 City: Oakland, CA Sampler: FR

Well ID: MW-10 Date Monitored: 9-3-10
 Well Diameter: 2 in.
 Total Depth: 57.54 ft.
 Depth to Water: 10.35 ft. Check if water column is less than 0.50 ft.
47.19 xVF .17 = 8.0 x3 case volume = Estimated Purge Volume: 240 gal.
 Depth to Water w/ 80% Recharge [(Height of Water Column x 0.20) + DTW]: 19.78

Volume Factor (VF)	3/4"= 0.02	1"= 0.04	2"= 0.17	3"= 0.38
	4"= 0.66	5"= 1.02	6"= 1.50	12"= 5.80

Purge Equipment:

Disposable Bailer _____
 Stainless Steel Bailer /
 Stack Pump /
 Suction Pump _____
 Grundfos _____
 Peristaltic Pump _____
 QED Bladder Pump _____
 Other: _____

Sampling Equipment:

Disposable Bailer /
 Pressure Bailer _____
 Discrete Bailer _____
 Peristaltic Pump _____
 QED Bladder Pump _____
 Other: _____

Time Started: _____ (2400 hrs)
 Time Completed: _____ (2400 hrs)
 Depth to Product: _____ ft
 Depth to Water: _____ ft
 Hydrocarbon Thickness: _____ ft
 Visual Confirmation/Description: _____
 Skimmer / Absorbent Sock (circle one)
 Amt Removed from Skimmer: _____ gal
 Amt Removed from Well: _____ gal
 Water Removed: _____
 Product Transferred to: _____

Start Time (purge): 1210 Weather Conditions: SUNNY
 Sample Time/Date: 1245 9-3-10 Water Color: CLEAR Odor: Y10
 Approx. Flow Rate: 2.0 gpm. Sediment Description: NONE
 Did well de-water? NO If yes, Time: _____ Volume: _____ gal. DTW @ Sampling: 19.70

Time (2400 hr.)	Volume (gal.)	pH	Conductivity (µmhos/cm - µS)	Temperature (°C/ F)	D.O. (mg/L)	ORP (mV)
<u>1214</u>	<u>80</u>	<u>7.23</u>	<u>314</u>	<u>19.4</u>	<u>PRE: 1.8</u>	
<u>1218</u>	<u>16.0</u>	<u>7.19</u>	<u>325</u>	<u>19.1</u>		
<u>1225</u>	<u>24.0</u>	<u>7.15</u>	<u>337</u>	<u>18.9</u>		

LABORATORY INFORMATION

SAMPLE ID	(#) CONTAINER	REFRIG.	PRESERV. TYPE	LABORATORY	ANALYSES
<u>MW-10</u>	<u>x voa vial</u>	<u>YES</u>	<u>HCL</u>	<u>LANCASTER</u>	<u>TPH-GRO(8015)/BTEX+MTBE(8021)</u>
	<u>3 x voa vial</u>	<u>YES</u>	<u>HCL</u>	<u>LANCASTER</u>	<u>TPH-GRO(8015)/BTEX(8021)</u>
	<u>2 x 500ml ambers</u>	<u>YES</u>	<u>NP</u>	<u>LANCASTER</u>	<u>TPH-DRO w/sgc (8015)</u>
	<u>x 250ml amber</u>	<u>YES</u>	<u>HCL</u>	<u>LANCASTER</u>	<u>FERROUS IRON</u>
	<u>x 500ml poly</u>	<u>YES</u>	<u>NP</u>	<u>LANCASTER</u>	<u>ALKALINITY</u>
	<u>x voa vial</u>	<u>YES</u>	<u>NP</u>	<u>LANCASTER</u>	<u>NITRATE AS NITROGEN/SULFATE</u>
	<u>x voa vial</u>	<u>YES</u>	<u>NP</u>	<u>LANCASTER</u>	<u>CARBON DIOXIDE</u>

COMMENTS:

SLOW RECOVERY LAST
CASE VOLUME
EMCO 12" OK

Add/Replaced Lock: / Add/Replaced Plug: / (2") Add/Replaced Bolt: _____



GETTLER-RYAN INC.

WELL MONITORING/SAMPLING FIELD DATA SHEET

Client/Facility#: Chevron #206145 Job Number: 386492
 Site Address: 800 Center Street Event Date: 9/3/10 (inclusive)
 City: Oakland, CA Sampler: JH

Well ID: MW-11 Date Monitored: 9/3/10
 Well Diameter: 2 in.
 Total Depth: 38.77 ft.
 Depth to Water: 10.21 ft. Check if water column is less than 0.50 ft.
28.56 x VF .17 = 4.85 x3 case volume = Estimated Purge Volume: 14.56 gal.
 Depth to Water w/ 80% Recharge [(Height of Water Column x 0.20) + DTW]: 15.92

Volume	3/4"= 0.02	1"= 0.04	2"= 0.17	3"= 0.38
Factor (VF)	4"= 0.66	5"= 1.02	6"= 1.50	12"= 5.80

Purge Equipment:
 Disposable Bailer _____
 Stainless Steel Bailer _____
 Stack Pump X
 Suction Pump _____
 Grundfos _____
 Peristaltic Pump _____
 QED Bladder Pump _____
 Other: _____

Sampling Equipment:
 Disposable Bailer X
 Pressure Bailer _____
 Discrete Bailer _____
 Peristaltic Pump _____
 QED Bladder Pump _____
 Other: _____

Time Started: _____ (2400 hrs)
 Time Completed: _____ (2400 hrs)
 Depth to Product: _____ ft
 Depth to Water: _____ ft
 Hydrocarbon Thickness: _____ ft
 Visual Confirmation/Description: _____
 Skimmer / Absorbant Sock (circle one)
 Amt Removed from Skimmer: _____ gal
 Amt Removed from Well: _____ gal
 Water Removed: _____
 Product Transferred to: _____

Start Time (purge): 1010 Weather Conditions: clear
 Sample Time/Date: 1040 / 9/3/10 Water Color: cloudy Odor: Y / N
 Approx. Flow Rate: 1 gpm. Sediment Description: Light
 Did well de-water? No If yes, Time: _____ Volume: _____ gal. DTW @ Sampling: 13.20

Time (2400 hr.)	Volume (gal.)	pH	Conductivity (µmhos/cm - 25°C)	Temperature (°C / F)	D.O. (mg/L)	ORP (mV)
<u>1015</u>	<u>5</u>	<u>7.62</u>	<u>694</u>	<u>29.6</u>	<u>PRE: 2.4</u>	
<u>1020</u>	<u>10</u>	<u>7.47</u>	<u>683</u>	<u>21.2</u>		
<u>1025</u>	<u>15</u>	<u>7.45</u>	<u>727</u>	<u>21.0</u>		

LABORATORY INFORMATION

SAMPLE ID	(#) CONTAINER	REFRIG.	PRESERV. TYPE	LABORATORY	ANALYSES
MW-11	x voa vial	YES	HCL	LANCASTER	TPH-GRO(8015)/BTEX+MTBE(8021)
	<u>3</u> x voa vial	YES	HCL	LANCASTER	TPH-GRO(8015)/BTEX(8021)
	<u>2</u> x 500ml ambers	YES	NP	LANCASTER	TPH-DRO w/sgc (8015)
	x 250ml amber	YES	HCL	LANCASTER	FERROUS IRON
	x 500ml poly	YES	NP	LANCASTER	ALKALINITY
	x voa vial	YES	NP	LANCASTER	NITRATE AS NITROGEN/SULFATE
	x voa vial	YES	NP	LANCASTER	CARBON DIOXIDE

COMMENTS: Well Box Flanges Rusty - Spent 20 min Retapping Flanges

Add/Replaced Lock: _____ Add/Replaced Plug: _____ Add/Replaced Bolt: _____



GETTLER-RYAN INC.

WELL MONITORING/SAMPLING FIELD DATA SHEET

Client/Facility#: Chevron #206145 Job Number: 386492
 Site Address: 800 Center Street Event Date: 9/3/10 (inclusive)
 City: Oakland, CA Sampler: JH

Well ID: MW-12 Date Monitored: 9/3/10
 Well Diameter: 2 in.
 Total Depth: 55.94 ft.
 Depth to Water: 11.05 ft. Check if water column is less than 0.50 ft.
44.89 x VF .17 = 7.63 x3 case volume = Estimated Purge Volume: 22.89 gal.
 Depth to Water w/ 80% Recharge [(Height of Water Column x 0.20) + DTW]: 20.02

Volume Factor (VF)	3/4"= 0.02	1"= 0.04	2"= 0.17	3"= 0.38
	4"= 0.66	5"= 1.02	6"= 1.50	12"= 5.80

Purge Equipment:
 Disposable Bailer _____
 Stainless Steel Bailer _____
 Stack Pump X
 Suction Pump _____
 Grundfos _____
 Peristaltic Pump _____
 QED Bladder Pump _____
 Other: _____

Sampling Equipment:
 Disposable Bailer X
 Pressure Bailer _____
 Discrete Bailer _____
 Peristaltic Pump _____
 QED Bladder Pump _____
 Other: _____

Time Started: _____ (2400 hrs)
 Time Completed: _____ (2400 hrs)
 Depth to Product: _____ ft
 Depth to Water: _____ ft
 Hydrocarbon Thickness: _____ ft
 Visual Confirmation/Description: _____
 Skimmer / Absorbant Sock (circle one)
 Amt Removed from Skimmer: _____ gal
 Amt Removed from Well: _____ gal
 Water Removed: _____
 Product Transferred to: _____

Start Time (purge): 1050 Weather Conditions: Clear
 Sample Time/Date: 1120 / 9/3/10 Water Color: cloudy Odor: Y 10
 Approx. Flow Rate: 2 gpm. Sediment Description: L.S.W
 Did well de-water? No If yes, Time: _____ Volume: _____ gal. DTW @ Sampling: 14.70

Time (2400 hr.)	Volume (gal.)	pH	Conductivity (µmhos/cm - 25)	Temperature (°C / °F)	D.O. (mg/L)	ORP (mV)
<u>1054</u>	<u>7</u>	<u>7.39</u>	<u>1132</u>	<u>20.9</u>	<u>PRE: 2.4</u>	
<u>1058</u>	<u>14</u>	<u>7.31</u>	<u>1167</u>	<u>20.7</u>		
<u>1103</u>	<u>23</u>	<u>7.22</u>	<u>1159</u>	<u>20.6</u>		

LABORATORY INFORMATION

SAMPLE ID	(#) CONTAINER	REFRIG.	PRESERV. TYPE	LABORATORY	ANALYSES
<u>MW-12</u>	<u>x voa vial</u>	<u>YES</u>	<u>HCL</u>	<u>LANCASTER</u>	<u>TPH-GRO(8015)/BTEX+MTBE(8021)</u>
	<u>3 x voa vial</u>	<u>YES</u>	<u>HCL</u>	<u>LANCASTER</u>	<u>TPH-GRO(8015)/BTEX(8021)</u>
	<u>2 x 500ml ambers</u>	<u>YES</u>	<u>NP</u>	<u>LANCASTER</u>	<u>TPH-DRO w/sgc (8015)</u>
	<u>x 250ml amber</u>	<u>YES</u>	<u>HCL</u>	<u>LANCASTER</u>	<u>FERROUS IRON</u>
	<u>x 500ml poly</u>	<u>YES</u>	<u>NP</u>	<u>LANCASTER</u>	<u>ALKALINITY</u>
	<u>x voa vial</u>	<u>YES</u>	<u>NP</u>	<u>LANCASTER</u>	<u>NITRATE AS NITROGEN/SULFATE</u>
	<u>x voa vial</u>	<u>YES</u>	<u>NP</u>	<u>LANCASTER</u>	<u>CARBON DIOXIDE</u>

COMMENTS: Well Box Flange Rusty - Spent 20 min Retapping Flanges

Add/Replaced Lock: _____ Add/Replaced Plug: _____ Add/Replaced Bolt: _____



GETTLER-RYAN INC.

WELL MONITORING/SAMPLING FIELD DATA SHEET

Client/Facility#: Chevron #206145 Job Number: 386492
 Site Address: 800 Center Street Event Date: 9-3-10 (inclusive)
 City: Oakland, CA Sampler: Joc

Well ID: MW-13
 Well Diameter: 2 in.
 Total Depth: 39.29 ft.
 Depth to Water: 10.09 ft.

Date Monitored: 9-3-10

Volume Factor (VF)	3/4" = 0.02	1" = 0.04	2" = 0.17	3" = 0.38
	4" = 0.66	5" = 1.02	6" = 1.50	12" = 5.80

Check if water column is less than 0.50 ft.
 $29.20 \times VF 0.17 = 4.96$ x3 case volume = Estimated Purge Volume: 15 gal.
 Depth to Water w/ 80% Recharge [(Height of Water Column x 0.20) + DTW]: 15.93

Purge Equipment:

Disposable Bailer _____
 Stainless Steel Bailer _____
 Stack Pump ✓
 Suction Pump _____
 Grundfos _____
 Peristaltic Pump _____
 QED Bladder Pump _____
 Other: _____

Sampling Equipment:

Disposable Bailer ✓
 Pressure Bailer _____
 Discrete Bailer _____
 Peristaltic Pump _____
 QED Bladder Pump _____
 Other: _____

Time Started: _____ (2400 hrs)
 Time Completed: _____ (2400 hrs)
 Depth to Product: _____ ft
 Depth to Water: _____ ft
 Hydrocarbon Thickness: _____ ft
 Visual Confirmation/Description: _____
 Skimmer / Absorbent Sock (circle one)
 Amt Removed from Skimmer: _____ gal
 Amt Removed from Well: _____ gal
 Water Removed: _____
 Product Transferred to: _____

Start Time (purge): 1015 Weather Conditions: clear
 Sample Time/Date: 1045 19-3-10 Water Color: clear Odor: Y10
 Approx. Flow Rate: 2-3 gpm. Sediment Description: none
 Did well de-water? no If yes, Time: _____ Volume: _____ gal. DTW @ Sampling: 11.16

Time (2400 hr.)	Volume (gal.)	pH	Conductivity (µmhos/cm (µS))	Temperature (° / F)	D.O. (mg/L)	ORP (mV)
<u>1020</u>	<u>5</u>	<u>7.41</u>	<u>858</u>	<u>22.1</u>	<u>PRE: 2.2</u>	
<u>1024</u>	<u>10</u>	<u>7.46</u>	<u>842</u>	<u>22.3</u>		
<u>1029</u>	<u>15</u>	<u>7.39</u>	<u>837</u>	<u>22.5</u>		

LABORATORY INFORMATION

SAMPLE ID	(#) CONTAINER	REFRIG.	PRESERV. TYPE	LABORATORY	ANALYSES
<u>MW-13</u>	<u>x voa vial</u>	<u>YES</u>	<u>HCL</u>	<u>LANCASTER</u>	<u>TPH-GRO(8015)/BTX+MTBE(8021)</u>
	<u>3 x voa vial</u>	<u>YES</u>	<u>HCL</u>	<u>LANCASTER</u>	<u>TPH-GRO(8015)/BTX(8021)</u>
	<u>2 x 500ml ambers</u>	<u>YES</u>	<u>NP</u>	<u>LANCASTER</u>	<u>TPH-DRO w/sgc (8015)</u>
	<u>x 250ml amber</u>	<u>YES</u>	<u>HCL</u>	<u>LANCASTER</u>	<u>FERROUS IRON</u>
	<u>x 500ml poly</u>	<u>YES</u>	<u>NP</u>	<u>LANCASTER</u>	<u>ALKALINITY</u>
	<u>x voa vial</u>	<u>YES</u>	<u>NP</u>	<u>LANCASTER</u>	<u>NITRATE AS NITROGEN/SULFATE</u>
	<u>x voa vial</u>	<u>YES</u>	<u>NP</u>	<u>LANCASTER</u>	<u>CARBON DIOXIDE</u>

COMMENTS:

Add/Replaced Lock: _____ Add/Replaced Plug: _____ Add/Replaced Bolt: _____
12" EMCO 17



GETTLER-RYAN INC.

WELL MONITORING/SAMPLING FIELD DATA SHEET

Client/Facility#: Chevron #206145 Job Number: 386492
 Site Address: 800 Center Street Event Date: 9-3-10 (inclusive)
 City: Oakland, CA Sampler: Joe

Well ID: MW-14 Date Monitored: 9-3-10
 Well Diameter: 2 in.
 Total Depth: 56.48 ft.
 Depth to Water: 11.52 ft. Check if water column is less than 0.50 ft.
44.96 xVF 0.17 = 7.64 x3 case volume = Estimated Purge Volume: 23 gal.
 Depth to Water w/ 80% Recharge [(Height of Water Column x 0.20) + DTW]: 20.51

Volume Factor (VF)	3/4"= 0.02	1"= 0.04	2"= 0.17	3"= 0.38
	4"= 0.66	5"= 1.02	6"= 1.50	12"= 5.80

Purge Equipment:
 Disposable Bailer _____
 Stainless Steel Bailer _____
 Stack Pump _____
 Suction Pump _____
 Grundfos _____
 Peristaltic Pump _____
 QED Bladder Pump _____
 Other: _____

Sampling Equipment:
 Disposable Bailer _____
 Pressure Bailer _____
 Discrete Bailer _____
 Peristaltic Pump _____
 QED Bladder Pump _____
 Other: _____

Time Started: _____ (2400 hrs)
 Time Completed: _____ (2400 hrs)
 Depth to Product: _____ ft
 Depth to Water: _____ ft
 Hydrocarbon Thickness: _____ ft
 Visual Confirmation/Description: _____
 Skimmer / Absorbant Sock (circle one)
 Amt Removed from Skimmer: _____ gal
 Amt Removed from Well: _____ gal
 Water Removed: _____
 Product Transferred to: _____

Start Time (purge): 1100 Weather Conditions: clear
 Sample Time/Date: 1130 19-3-10 Water Color: clear Odor: YIP
 Approx. Flow Rate: 2.3 gpm. Sediment Description: none
 Did well de-water? no If yes, Time: _____ Volume: _____ gal. DTW @ Sampling: 13.06

Time (2400 hr.)	Volume (gal.)	pH	Conductivity (µmhos/cm µS)	Temperature (° / F)	D.O. (mg/L)	ORP (mV)
<u>1106</u>	<u>8</u>	<u>6.97</u>	<u>895</u>	<u>21.5</u>	<u>PRE: 2.1</u>	
<u>1110</u>	<u>15</u>	<u>7.23</u>	<u>915</u>	<u>22.1</u>		
<u>1115</u>	<u>23</u>	<u>7.27</u>	<u>916</u>	<u>21.8</u>		

LABORATORY INFORMATION

SAMPLE ID	(#) CONTAINER	REFRIG.	PRESERV. TYPE	LABORATORY	ANALYSES
<u>MW-14</u>	<u>3</u> x voa vial	YES	HCL	LANCASTER	TPH-GRO(8015)/BTEX+MTBE(8021)
	<u>2</u> x 500ml ambers	YES	NP	LANCASTER	TPH-DRO w/sgc (8015)
	<u>1</u> x 250ml amber	YES	HCL	LANCASTER	FERROUS IRON
	<u>1</u> x 500ml poly	YES	NP	LANCASTER	ALKALINITY
	<u>1</u> x voa vial	YES	NP	LANCASTER	NITRATE AS NITROGEN/SULFATE
	<u>1</u> x voa vial	YES	NP	LANCASTER	CARBON DIOXIDE

COMMENTS:

Add/Replaced Lock: _____ Add/Replaced Plug: _____ Add/Replaced Bolt: 12" EMCO



GETTLER-RYAN INC.

WELL MONITORING/SAMPLING FIELD DATA SHEET

Client/Facility#: Chevron #206145 Job Number: 386492
 Site Address: 800 Center Street Event Date: 9/3/10 (inclusive)
 City: Oakland, CA Sampler: 34

Well ID: MW-15 Date Monitored: 9/3/10
 Well Diameter: 2 in.
 Total Depth: 35.18 ft.
 Depth to Water: 9.95 ft. Check if water column is less than 0.50 ft.
25.23 xVF .17 = 4.28 x3 case volume = Estimated Purge Volume: 12.86 gal.
 Depth to Water w/ 80% Recharge [(Height of Water Column x 0.20) + DTW]: 14.99

Volume Factor (VF)	3/4"= 0.02	1"= 0.04	2"= 0.17	3"= 0.38
	4"= 0.66	5"= 1.02	6"= 1.50	12"= 5.80

Purge Equipment:

Disposable Bailer _____
 Stainless Steel Bailer _____
 Stack Pump X _____
 Suction Pump _____
 Grundfos _____
 Peristaltic Pump _____
 QED Bladder Pump _____
 Other: _____

Sampling Equipment:

Disposable Bailer X _____
 Pressure Bailer _____
 Discrete Bailer _____
 Peristaltic Pump _____
 QED Bladder Pump _____
 Other: _____

Time Started: _____ (2400 hrs)
 Time Completed: _____ (2400 hrs)
 Depth to Product: _____ ft
 Depth to Water: _____ ft
 Hydrocarbon Thickness: _____ ft
 Visual Confirmation/Description: _____
 Skimmer / Absorbent Sock (circle one)
 Amt Removed from Skimmer: _____ gal
 Amt Removed from Well: _____ gal
 Water Removed: _____
 Product Transferred to: _____

Start Time (purge): 0830 Weather Conditions: Clear
 Sample Time/Date: 0915 / 9/3/10 Water Color: cloudy Odor: Y10
 Approx. Flow Rate: 1 gpm. Sediment Description: L.S.H.V.
 Did well de-water? No If yes, Time: _____ Volume: _____ gal. DTW @ Sampling: 12.94

Time (2400 hr.)	Volume (gal.)	pH	Conductivity (µmhos/cm - µS)	Temperature (C F)	D.O. (mg/L)	ORP (mV)
<u>0844</u>	<u>4</u>	<u>7.55</u>	<u>843</u>	<u>20.8</u>	<u>PRE: 1.9</u>	
<u>0848</u>	<u>8</u>	<u>7.51</u>	<u>902</u>	<u>20.4</u>		
<u>0853</u>	<u>13</u>	<u>7.43</u>	<u>961</u>	<u>20.7</u>		

LABORATORY INFORMATION

SAMPLE ID	(#) CONTAINER	REFRIG.	PRESERV. TYPE	LABORATORY	ANALYSES
MW-15	x voa vial	YES	HCL	LANCASTER	TPH-GRO(8015)/BTEX+MTBE(8021)
	x voa vial	YES	HCL	LANCASTER	TPH-GRO(8015)/BTEX(8021)
	x 500ml ambers	YES	NP	LANCASTER	TPH-DRO w/sgc (8015)
	x 250ml amber	YES	HCL	LANCASTER	FERROUS IRON
	x 500ml poly	YES	NP	LANCASTER	ALKALINITY
	x voa vial	YES	NP	LANCASTER	NITRATE AS NITROGEN/SULFATE
	x voa vial	YES	NP	LANCASTER	CARBON DIOXIDE

COMMENTS: Well Box Rlags, Pushy - spent 20 min Retapping flanges

Add/Replaced Lock: _____ Add/Replaced Plug: _____ Add/Replaced Bolt: _____



GETTLER - RYAN INC.

WELL MONITORING/SAMPLING FIELD DATA SHEET

Client/Facility#: Chevron #206145 Job Number: 386492
 Site Address: 800 Center Street Event Date: 9/3/10 (inclusive)
 City: Oakland, CA Sampler: JH

Well ID: MW-16 Date Monitored: 9/3/10
 Well Diameter: 2 in.
 Total Depth: 56.90 ft.
 Depth to Water: 10.95 ft. Check if water column is less than 0.50 ft.
45.95 xVF .17 = 7.81 x3 case volume = Estimated Purge Volume: 23.43 gal.
 Depth to Water w/ 80% Recharge [(Height of Water Column x 0.20) + DTW]: 20.14

Volume Factor (VF)	3/4" = 0.02	1" = 0.04	2" = 0.17	3" = 0.38
	4" = 0.66	5" = 1.02	6" = 1.50	12" = 5.80

Purge Equipment:

Disposable Bailer _____
 Stainless Steel Bailer _____
 Stack Pump X
 Suction Pump _____
 Grundfos _____
 Peristaltic Pump _____
 QED Bladder Pump _____
 Other: _____

Sampling Equipment:

Disposable Bailer X
 Pressure Bailer _____
 Discrete Bailer _____
 Peristaltic Pump _____
 QED Bladder Pump _____
 Other: _____

Time Started: _____ (2400 hrs)
 Time Completed: _____ (2400 hrs)
 Depth to Product: _____ ft
 Depth to Water: _____ ft
 Hydrocarbon Thickness: _____ ft
 Visual Confirmation/Description: _____
 Skimmer / Absorbent Sock (circle one)
 Amt Removed from Skimmer: _____ gal
 Amt Removed from Well: _____ gal
 Water Removed: _____ gal
 Product Transferred to: _____

Start Time (purge): 1230 Weather Conditions: Clear
 Sample Time/Date: 1305 / 9/3/10 Water Color: cloudy Odor: Y10
 Approx. Flow Rate: 2 gpm. Sediment Description: L.O.H
 Did well de-water? No If yes, Time: _____ Volume: _____ gal. DTW @ Sampling: 14.66

Time (2400 hr.)	Volume (gal.)	pH	Conductivity (µmhos/cm - ①S)	Temperature (° / F)	D.O. (mg/L)	ORP (mV)
<u>1234</u>	<u>8</u>	<u>7.34</u>	<u>831</u>	<u>20.7</u>	<u>PRE: 2.1</u>	
<u>1238</u>	<u>16</u>	<u>7.30</u>	<u>877</u>	<u>20.4</u>		
<u>1242</u>	<u>24</u>	<u>7.21</u>	<u>890</u>	<u>20.3</u>		

LABORATORY INFORMATION

SAMPLE ID	(#) CONTAINER	REFRIG.	PRESERV. TYPE	LABORATORY	ANALYSES
<u>MW-16</u>	<u>3</u> x voa vial	YES	HCL	LANCASTER	TPH-GRO(8015)/BTEX+MTBE(8021)
	<u>2</u> x 500ml ambers	YES	NP	LANCASTER	TPH-DRO w/sgc (8015)
	x 250ml amber	YES	HCL	LANCASTER	FERROUS IRON
	x 500ml poly	YES	NP	LANCASTER	ALKALINITY
	x voa vial	YES	NP	LANCASTER	NITRATE AS NITROGEN/SULFATE
	x voa vial	YES	NP	LANCASTER	CARBON DIOXIDE

COMMENTS: Well Box Flanges Rusty - Spent 20 min Retapping Flanges

Add/Replaced Lock: _____ Add/Replaced Plug: _____ Add/Replaced Bolt: _____



GETTLER - RYAN INC.

WELL MONITORING/SAMPLING FIELD DATA SHEET

Client/Facility#: Chevron #206145 Job Number: 386492
 Site Address: 800 Center Street Event Date: 9/3/10 (inclusive)
 City: Oakland, CA Sampler: JH

Well ID: MW- 17 Date Monitored: 9/3/10
 Well Diameter: 2 in.
 Total Depth: 71.24 ft.
 Depth to Water: 10.81 ft. Check if water column is less than 0.50 ft.
60.43 xVF .17 = 10.27 x3 case volume = Estimated Purge Volume: 30.81 gal.
 Depth to Water w/ 80% Recharge [(Height of Water Column x 0.20) + DTW]: 22.89

Volume	3/4"= 0.02	1"= 0.04	2"= 0.17	3"= 0.38
Factor (VF)	4"= 0.66	5"= 1.02	6"= 1.50	12"= 5.80

Purge Equipment:
 Disposable Bailer _____
 Stainless Steel Bailer _____
 Stack Pump X
 Suction Pump _____
 Grundfos _____
 Peristaltic Pump _____
 QED Bladder Pump _____
 Other: _____

Sampling Equipment:
 Disposable Bailer X
 Pressure Bailer _____
 Discrete Bailer _____
 Peristaltic Pump _____
 QED Bladder Pump _____
 Other: _____

Time Started: _____ (2400 hrs)
 Time Completed: _____ (2400 hrs)
 Depth to Product: _____ ft
 Depth to Water: _____ ft
 Hydrocarbon Thickness: _____ ft
 Visual Confirmation/Description: _____
 Skimmer / Absorbant Sock (circle one)
 Amt Removed from Skimmer: _____ gal
 Amt Removed from Well: _____ gal
 Water Removed: _____
 Product Transferred to: _____

Start Time (purge): 1135 Weather Conditions: Clear
 Sample Time/Date: 1215 / 9/3/10 Water Color: Cloudy Odor: Y 10
 Approx. Flow Rate: 2 gpm. Sediment Description: L 10 H 10
 Did well de-water? No If yes, Time: _____ Volume: _____ gal. DTW @ Sampling: 16.90

Time (2400 hr.)	Volume (gal.)	pH	Conductivity (µmhos/cm - µS)	Temperature (C / F)	D.O. (mg/L)	ORP (mV)
<u>1140</u>	<u>10</u>	<u>7.11</u>	<u>742</u>	<u>21.1</u>	<u>PRE: 1.8</u>	
<u>1145</u>	<u>20</u>	<u>7.04</u>	<u>730</u>	<u>20.7</u>		
<u>1151</u>	<u>31</u>	<u>6.93</u>	<u>708</u>	<u>20.6</u>		

LABORATORY INFORMATION

SAMPLE ID	(#) CONTAINER	REFRIG.	PRESERV. TYPE	LABORATORY	ANALYSES
<u>MW- 17</u>	<u>1</u> x voa vial	<u>YES</u>	<u>HCL</u>	<u>LANCASTER</u>	<u>TPH-GRO(8015)/BTEX+MTBE(8021)</u>
	<u>3</u> x voa vial	<u>YES</u>	<u>HCL</u>	<u>LANCASTER</u>	<u>TPH-GRO(8015)/BTEX(8021)</u>
	<u>2</u> x 500ml ambers	<u>YES</u>	<u>NP</u>	<u>LANCASTER</u>	<u>TPH-DRO w/sgc (8015)</u>
	<u>1</u> x 250ml amber	<u>YES</u>	<u>HCL</u>	<u>LANCASTER</u>	<u>FERROUS IRON</u>
	<u>1</u> x 500ml poly	<u>YES</u>	<u>NP</u>	<u>LANCASTER</u>	<u>ALKALINITY</u>
	<u>1</u> x voa vial	<u>YES</u>	<u>NP</u>	<u>LANCASTER</u>	<u>NITRATE AS NITROGEN/SULFATE</u>
	<u>1</u> x voa vial	<u>YES</u>	<u>NP</u>	<u>LANCASTER</u>	<u>CARBON DIOXIDE</u>

COMMENTS: Well Box Flanges Rusty - Spent 20 min ReTapping Flanges

Add/Replaced Lock: _____ Add/Replaced Plug: _____ Add/Replaced Bolt: _____

Chevron California Region Analysis Request/Chain of Custody



For Lancaster Laboratories use only

Acct. #: _____ Sample # _____ Group #: **018526**

Facility #: <u>SS#206145-OML G-R#386492 Global ID#T0600102230</u> Site Address: <u>800 CENTER STREET, OAKLAND, CA</u> Chevron PM: <u>IR</u> Lead Consultant: <u>CRAHK Hoey</u> <u>G-R, Inc., 6747 Sierra Court, Suite J, Dublin, CA 94568</u> Consultant/Office: <u>Deanna L. Harding (deanna@grinc.com)</u> Consultant Prj. Mgr.: _____ Consultant Phone #: <u>925-551-7555</u> Fax #: <u>925-551-7899</u> Sampler: <u>Jim Hoey</u>			Matrix <input type="checkbox"/> Potable <input type="checkbox"/> NPDES <input type="checkbox"/> Soil <input type="checkbox"/> Water <input type="checkbox"/> Oil <input type="checkbox"/> Air			Analyses Requested <table border="1" style="width: 100%; border-collapse: collapse;"> <tr> <th colspan="10">Preservation Codes</th> </tr> <tr> <td><input type="checkbox"/></td><td><input type="checkbox"/></td><td><input type="checkbox"/></td><td><input type="checkbox"/></td><td><input type="checkbox"/></td><td><input type="checkbox"/></td><td><input type="checkbox"/></td><td><input type="checkbox"/></td><td><input type="checkbox"/></td><td><input type="checkbox"/></td> </tr> <tr> <td>BTEX + MTBE 8260</td><td><input checked="" type="checkbox"/> 8021</td><td></td><td></td><td></td><td></td><td></td><td></td><td></td><td></td> </tr> <tr> <td>TPH 8015 MOD GRO</td><td></td><td></td><td></td><td></td><td></td><td></td><td></td><td></td><td></td> </tr> <tr> <td>TPH 8015 MOD DRO</td><td><input checked="" type="checkbox"/> Silica Gel Cleanup</td><td></td><td></td><td></td><td></td><td></td><td></td><td></td><td></td> </tr> <tr> <td>8260 full scan</td><td></td><td></td><td></td><td></td><td></td><td></td><td></td><td></td><td></td> </tr> <tr> <td>Oxygenates</td><td></td><td></td><td></td><td></td><td></td><td></td><td></td><td></td><td></td> </tr> <tr> <td>Total Lead</td><td>Method</td><td></td><td></td><td></td><td></td><td></td><td></td><td></td><td></td> </tr> <tr> <td>Dissolved Lead</td><td>Method</td><td></td><td></td><td></td><td></td><td></td><td></td><td></td><td></td> </tr> <tr> <td></td><td><u>Stex (8021)</u></td><td></td><td></td><td></td><td></td><td></td><td></td><td></td><td></td> </tr> </table>										Preservation Codes										<input type="checkbox"/>	<input type="checkbox"/>	<input type="checkbox"/>	<input type="checkbox"/>	<input type="checkbox"/>	<input type="checkbox"/>	<input type="checkbox"/>	<input type="checkbox"/>	<input type="checkbox"/>	<input type="checkbox"/>	BTEX + MTBE 8260	<input checked="" type="checkbox"/> 8021									TPH 8015 MOD GRO										TPH 8015 MOD DRO	<input checked="" type="checkbox"/> Silica Gel Cleanup									8260 full scan										Oxygenates										Total Lead	Method									Dissolved Lead	Method										<u>Stex (8021)</u>									Preservative Codes H = HCl T = Thiosulfate N = HNO ₃ B = NaOH S = H ₂ SO ₄ O = Other <input type="checkbox"/> J value reporting needed <input type="checkbox"/> Must meet lowest detection limits possible for 8260 compounds 8021 MTBE Confirmation <input type="checkbox"/> Confirm highest hit by 8260 <input type="checkbox"/> Confirm all hits by 8260 <input type="checkbox"/> Run ___ oxy's on highest hit <input type="checkbox"/> Run ___ oxy's on all hits	
Preservation Codes																																																																																																																					
<input type="checkbox"/>	<input type="checkbox"/>	<input type="checkbox"/>	<input type="checkbox"/>	<input type="checkbox"/>	<input type="checkbox"/>	<input type="checkbox"/>	<input type="checkbox"/>	<input type="checkbox"/>	<input type="checkbox"/>																																																																																																												
BTEX + MTBE 8260	<input checked="" type="checkbox"/> 8021																																																																																																																				
TPH 8015 MOD GRO																																																																																																																					
TPH 8015 MOD DRO	<input checked="" type="checkbox"/> Silica Gel Cleanup																																																																																																																				
8260 full scan																																																																																																																					
Oxygenates																																																																																																																					
Total Lead	Method																																																																																																																				
Dissolved Lead	Method																																																																																																																				
	<u>Stex (8021)</u>																																																																																																																				
Sample Identification	Date Collected	Time Collected	Grab	Composite	Soil	Water	Oil	Air	Total Number of Containers	BTEX + MTBE 8260	TPH 8015 MOD GRO	TPH 8015 MOD DRO	8260 full scan	Oxygenates	Total Lead	Dissolved Lead	Method	Method	Method																																																																																																		
<u>QA</u>	<u>9/3/10</u>		<input checked="" type="checkbox"/>			<input checked="" type="checkbox"/>			<u>2</u>	<input checked="" type="checkbox"/>	<input checked="" type="checkbox"/>																																																																																																										
<u>MW-1A</u>		<u>1205</u>	<input checked="" type="checkbox"/>			<input checked="" type="checkbox"/>			<u>2</u>	<input checked="" type="checkbox"/>	<input checked="" type="checkbox"/>																																																																																																										
<u>MW-2</u>		<u>1238</u>	<input checked="" type="checkbox"/>			<input checked="" type="checkbox"/>			<u>2</u>	<input checked="" type="checkbox"/>	<input checked="" type="checkbox"/>																																																																																																										
<u>MW-2</u>		<u>1320</u>	<input checked="" type="checkbox"/>			<input checked="" type="checkbox"/>			<u>2</u>	<input checked="" type="checkbox"/>	<input checked="" type="checkbox"/>																																																																																																										
<u>MW-4</u>		<u>1005</u>	<input checked="" type="checkbox"/>			<input checked="" type="checkbox"/>			<u>2</u>	<input checked="" type="checkbox"/>	<input checked="" type="checkbox"/>																																																																																																										
<u>MW-5</u>		<u>1123</u>	<input checked="" type="checkbox"/>			<input checked="" type="checkbox"/>			<u>2</u>	<input checked="" type="checkbox"/>	<input checked="" type="checkbox"/>																																																																																																										
<u>MW-6</u>	<u>1155</u>	1055	<input checked="" type="checkbox"/>			<input checked="" type="checkbox"/>			<u>2</u>	<input checked="" type="checkbox"/>	<input checked="" type="checkbox"/>																																																																																																										
<u>MW-7</u>		<u>0955</u>	<input checked="" type="checkbox"/>			<input checked="" type="checkbox"/>			<u>2</u>	<input checked="" type="checkbox"/>	<input checked="" type="checkbox"/>																																																																																																										
<u>MW-8</u>		<u>1048</u>	<input checked="" type="checkbox"/>			<input checked="" type="checkbox"/>			<u>2</u>	<input checked="" type="checkbox"/>	<input checked="" type="checkbox"/>																																																																																																										
<u>MW-9</u>		<u>1005</u>	<input checked="" type="checkbox"/>			<input checked="" type="checkbox"/>			<u>2</u>	<input checked="" type="checkbox"/>	<input checked="" type="checkbox"/>																																																																																																										
<u>MW-10</u>		<u>1245</u>	<input checked="" type="checkbox"/>			<input checked="" type="checkbox"/>			<u>2</u>	<input checked="" type="checkbox"/>	<input checked="" type="checkbox"/>																																																																																																										
<u>MW-11</u>		<u>1040</u>	<input checked="" type="checkbox"/>			<input checked="" type="checkbox"/>			<u>2</u>	<input checked="" type="checkbox"/>	<input checked="" type="checkbox"/>																																																																																																										
<u>MW-12</u>		<u>1120</u>	<input checked="" type="checkbox"/>			<input checked="" type="checkbox"/>			<u>2</u>	<input checked="" type="checkbox"/>	<input checked="" type="checkbox"/>																																																																																																										

Comments / Remarks
10F2
 Please forward the lab results directly to the Lead Consultant and cc: G-R.
Amended C.O.C
 • MW-6 collected @ 1155
 • QA add GRO RM 9/8

Turnaround Time Requested (TAT) (please circle)
 STD. TAT 72 hour 48 hour
 24 hour 4 day 5 day

Relinquished by: _____ Date: 9/3/10 Time: 1420
 Received by: _____ Date: 9/3/10 Time: 1420

Data Package Options (please circle if required)
 QC Summary Type I - Full **EDF/EDD**
 Type VI (Raw Data) Coelt Deliverable not needed
 WIP (RWQCB)
 Disk

Relinquished by: _____ Date: _____ Time: _____
 Received by: _____ Date: _____ Time: _____
 Relinquished by Commercial Carrier: _____ Received by: _____
 UPS FedEx Other _____ Date: _____ Time: _____
 Temperature Upon Receipt _____ C° Custody Seals Intact? Yes No

Chevron California Region Analysis Request/Chain of Custody



For Lancaster Laboratories use only

Acct. #: _____ Sample #: _____ Group #: **018527**

Facility #: SS#206145-OML G-R#386492 Global ID#T0600102230
 Site Address: 800 CENTER STREET, OAKLAND, CA
 Chevron PM: IR CRAHK Hoey
 Lead Consultant: G-R, Inc., 6747 Sierra Court, Suite J, Dublin, CA 94568
 Consultant/Office: Deanna L. Harding (deanna@grinc.com)
 Consultant Prj. Mgr.: _____
 Consultant Phone #: 925-551-7555 Fax #: 925-551-7899
 Sampler: J. HERRON

Matrix

Potable
 NPDES

Total Number of Containers

Analyses Requested

Preservation Codes

Preservative Codes

H = HCl T = Thiosulfate
 N = HNO₃ B = NaOH
 S = H₂SO₄ O = Other

- J value reporting needed
- Must meet lowest detection limits possible for 8260 compounds
- 8021 MTBE Confirmation
- Confirm highest hit by 8260
- Confirm all hits by 8260
- Run ____ oxy's on highest hit
- Run ____ oxy's on all hits

Sample Identification	Date Collected	Time Collected	Grab	Composite	Matrix			Total Number of Containers	Analyses Requested										
					Soil	Water	Oil <input type="checkbox"/> Air		BTEX + MTBE	8260	8021	TPH 8015 MOD GRO	TPH 8015 MOD DRO	Silica Gel Cleanup	8260 full scan	Oxygenates	Total Lead Method	Dissolved Lead Method	
MW-13	9/3/10	1045	X			X		5	X	X	X								
MW-14		1130	X			X		5	X	X	X								
MW-15		0915	X			X		5	X	X	X								
MW-16		1305	X			X		5	X	X	X								
MW-17		1215	X			X		5	X	X	X								

Comments / Remarks

Please forward the lab results directly to the Lead Consultant and cc: G-R.

20F2

Turnaround Time Requested (TAT) (please circle)

STD: TAT 72 hour 48 hour
 24 hour 4 day 5 day

Relinquished by: [Signature] Date: 9.3.10 Time: 1420 Received by: [Signature] Date: 9/3/10 Time: 1420

Data Package Options (please circle if required)

QC Summary Type I - Full **EDF/EDD**
 Type VI (Raw Data) Coelt Deliverable not needed
 WIP (RWQCB)
 Disk

Relinquished by: _____ Date: _____ Time: _____ Received by: _____ Date: _____ Time: _____

Relinquished by Commercial Carrier: _____ Received by: _____ Date: _____ Time: _____

UPS FedEx Other _____

Temperature Upon Receipt: _____ C° Custody Seals Intact? Yes No

Chevron California Region Analysis Request/Chain of Custody



For Lancaster Laboratories use only

Acct. #: _____ Sample # _____ Group #: **018528**

Facility #: **SS#206145-OML G-R#386492 Global ID#T0600102230**
 Site Address: **800 CENTER STREET, OAKLAND, CA**
 Chevron PM: **IR** Lead Consultant: **CRAHK Hoey**
 Consultant/Office: **G-R, Inc., 6747 Sierra Court, Suite J, Dublin, CA 94568**
 Consultant Prj. Mgr.: **Deanna L. Harding (deanna@grinc.com)**
 Consultant Phone #: **925-551-7555** Fax #: **925-551-7899**
 Sampler: **Jim Heppner**

Matrix		Analyses Requested																
		Preservation Codes																
Soil	Water	Oil	Air	Total Number of Containers	BTEX + MTBE 8260	8021	TPH 8015 MOD GRO	TPH 8015 MOD DRO	Silica Gel Cleanup	8260 full scan	Oxygenates	Total Lead Method	Dissolved Lead Method	FERROUS IRON	ALKALINITY	NITRATE as Nitrogen/sulfate	CARBON DIOXIDE	
						<input type="checkbox"/>	<input type="checkbox"/>											

Preservative Codes
 H = HCl T = Thiosulfate
 N = HNO₃ B = NaOH
 S = H₂SO₄ O = Other

J value reporting needed
 Must meet lowest detection limits possible for 8260 compounds

8021 MTBE Confirmation
 Confirm highest hit by 8260
 Confirm all hits by 8260
 Run ___ oxy's on highest hit
 Run ___ oxy's on all hits

Sample Identification	Date Collected	Time Collected	Grab	Composite	Soil	Water	Oil	Air	Total Number of Containers
<i>MW-3</i>	<i>9/2/10</i>	<i>1320</i>	<input checked="" type="checkbox"/>			<input checked="" type="checkbox"/>			<i>6</i>
<i>MW-4</i>	<i>↓</i>	<i>1005</i>	<input checked="" type="checkbox"/>			<input checked="" type="checkbox"/>			<i>6</i>

Comments / Remarks

Please forward the lab results directly to the lead consultant and cc: G-R.

Turnaround Time Requested (TAT) (please circle) STD. TAT 72 hour 48 hour 24 hour 4 day 5 day	Relinquished by: _____	Date: <i>9/2/10</i>	Time: <i>1400</i>	Received by: _____	Date: _____	Time: _____
	Relinquished by: _____	Date: _____	Time: _____	Received by: _____	Date: _____	Time: _____
Data Package Options (please circle if required) QC Summary Type I - Full EDF/EDD Type VI (Raw Data) <input type="checkbox"/> Coelt Deliverable not needed WIP (RWQCB) Disk	Relinquished by: _____	Date: _____	Time: _____	Received by: _____	Date: _____	Time: _____
	Relinquished by Commercial Carrier: _____	UPS FedEx Other _____		Received by: _____	Date: _____	Time: _____
	Temperature Upon Receipt _____ C°	Custody Seals Intact? Yes No				

ATTACHMENT B

LABORATORY ANALYTICAL RESULTS

ANALYTICAL RESULTS

Prepared by:

Lancaster Laboratories
2425 New Holland Pike
Lancaster, PA 17605-2425

Prepared for:

Chevron
6001 Bollinger Canyon Rd L4310
San Ramon CA 94583

September 20, 2010

Project: 206145

Submittal Date: 09/04/2010
Group Number: 1210512
PO Number: 0015060774
Release Number: ROBB
State of Sample Origin: CA

<u>Client Sample Description</u>	<u>Lancaster Labs (LLI) #</u>
QA-T-100903 NA Water	6077661
MW-1A-W-100903 Grab Water	6077662
MW-2-W-100903 Grab Water	6077663
MW-3-W-100903 Grab Water	6077664
MW-4-W-100903 Grab Water	6077665
MW-5-W-100903 Grab Water	6077666
MW-6-W-100903 Grab Water	6077667
MW-7-W-100903 Grab Water	6077668
MW-8-W-100903 Grab Water	6077669
MW-9-W-100903 Grab Water	6077670
MW-10-W-100903 Grab Water	6077671
MW-11-W-100903 Grab Water	6077672
MW-12-W-100903 Grab Water	6077673
MW-13-W-100903 Grab Water	6077674
MW-14-W-100903 Grab Water	6077675
MW-15-W-100903 Grab Water	6077676
MW-16-W-100903 Grab Water	6077677
MW-17-W-100903 Grab Water	6077678

The specific methodologies used in obtaining the enclosed analytical results are indicated on the Laboratory Sample Analysis Record.

ELECTRONIC CRA c/o Gettler-Ryan
COPY TO
ELECTRONIC Chevron c/o CRA

Attn: Rachelle Munoz


Attn: Report Contact

COPY TO
ELECTRONIC CRA
COPY TO

Attn: Kiersten Hoey

Questions? Contact your Client Services Representative
Jill M Parker at (717) 656-2300 Ext. 1241

Respectfully Submitted,



Valerie L. Tomayko
Group Leader



Analysis Report

2425 New Holland Pike, PO Box 12425, Lancaster, PA 17605-2425 • 717-656-2300 Fax: 717-656-2681 • www.lancasterlabs.com

Sample Description: QA-T-100903 NA Water
Facility# 206145 Job# 386492 GRD
800 Center Street-Oakland T0600102230 QA

LLI Sample # WW 6077661
LLI Group # 1210512
Account # 10904

Project Name: 206145

Collected: 09/03/2010

Chevron

Submitted: 09/04/2010 10:10

6001 Bollinger Canyon Rd L4310

Reported: 09/20/2010 13:38

San Ramon CA 94583

Discard: 10/21/2010

CSOQA

CAT No.	Analysis Name	CAS Number	As Received Result	As Received Method Detection Limit	Dilution Factor
GC Volatiles					
01729	TPH-GRO N. CA water C6-C12	SW-846 8015B n.a.	ug/l N.D.	ug/l 50	1
GC Volatiles					
02159	Benzene	71-43-2	N.D.	0.5	1
02159	Ethylbenzene	100-41-4	N.D.	0.5	1
02159	Methyl tert-Butyl Ether	1634-04-4	N.D.	2.5	1
02159	Toluene	108-88-3	N.D.	0.5	1
02159	Total Xylenes	1330-20-7	N.D.	1.5	1

General Sample Comments

State of California Lab Certification No. 2501

All QC is compliant unless otherwise noted. Please refer to the Quality Control Summary for overall QC performance data and associated samples.

Laboratory Sample Analysis Record

CAT No.	Analysis Name	Method	Trial#	Batch#	Analysis Date and Time	Analyst	Dilution Factor
01729	TPH-GRO N. CA water C6-C12	SW-846 8015B	1	10250B94A	09/09/2010 01:33	Marie D John	1
02159	BTEX, MTBE	SW-846 8021B	1	10250B94A	09/09/2010 01:33	Marie D John	1
01146	GC VOA Water Prep	SW-846 5030B	1	10250B94A	09/09/2010 01:33	Marie D John	1



Analysis Report

2425 New Holland Pike, PO Box 12425, Lancaster, PA 17605-2425 • 717-656-2300 Fax: 717-656-2681 • www.lancasterlabs.com

Sample Description: MW-1A-W-100903 Grab Water
 Facility# 206145 Job# 386492 GRD
 800 Center Street-Oakland T0600102230 MW-1A

LLI Sample # WW 6077662
 LLI Group # 1210512
 Account # 10904

Project Name: 206145

Collected: 09/03/2010 12:05 by JH Chevron
 6001 Bollinger Canyon Rd L4310
 San Ramon CA 94583
 Submitted: 09/04/2010 10:10
 Reported: 09/20/2010 13:38
 Discard: 10/21/2010

CS01A

CAT No.	Analysis Name	CAS Number	As Received Result	As Received Method Detection Limit	Dilution Factor
GC Volatiles					
01729	TPH-GRO N. CA water C6-C12	SW-846 8015B n.a.	ug/l N.D.	ug/l 50	1
GC Volatiles					
02159	Benzene	71-43-2	ug/l N.D.	ug/l 0.5	1
02159	Ethylbenzene	100-41-4	N.D.	0.5	1
02159	Methyl tert-Butyl Ether	1634-04-4	N.D.	2.5	1
02159	Toluene	108-88-3	N.D.	0.5	1
02159	Total Xylenes	1330-20-7	N.D.	1.5	1
GC Extractable TPH w/Si Gel					
06610	TPH-DRO CA C10-C28 w/ Si Gel	SW-846 8015B n.a.	ug/l 590	ug/l 50	1

General Sample Comments

State of California Lab Certification No. 2501

All QC is compliant unless otherwise noted. Please refer to the Quality Control Summary for overall QC performance data and associated samples.

Laboratory Sample Analysis Record

CAT No.	Analysis Name	Method	Trial#	Batch#	Analysis Date and Time	Analyst	Dilution Factor
01729	TPH-GRO N. CA water C6-C12	SW-846 8015B	1	10250B94A	09/09/2010 17:12	Marie D John	1
02159	BTEX, MTBE	SW-846 8021B	1	10250B94A	09/09/2010 17:12	Marie D John	1
01146	GC VOA Water Prep	SW-846 5030B	1	10250B94A	09/09/2010 17:12	Marie D John	1
06610	TPH-DRO CA C10-C28 w/ Si Gel	SW-846 8015B	1	102520018A	09/11/2010 09:32	Melissa McDermott	1
11180	Low Vol Ext (W) w/SG	SW-846 3510C	1	102520018A	09/09/2010 15:00	Timothy J Attenberger	1



Analysis Report

2425 New Holland Pike, PO Box 12425, Lancaster, PA 17605-2425 • 717-656-2300 Fax: 717-656-2681 • www.lancasterlabs.com

Sample Description: MW-2-W-100903 Grab Water
Facility# 206145 Job# 386492 GRD
800 Center Street-Oakland T0600102230 MW-2

LLI Sample # WW 6077663
LLI Group # 1210512
Account # 10904

Project Name: 206145

Collected: 09/03/2010 12:38 by JH

Chevron

6001 Bollinger Canyon Rd L4310
San Ramon CA 94583

Submitted: 09/04/2010 10:10

Reported: 09/20/2010 13:38

Discard: 10/21/2010

CSO02

CAT No.	Analysis Name	CAS Number	As Received Result	As Received Method Detection Limit	Dilution Factor
GC Volatiles SW-846 8015B					
01729	TPH-GRO N. CA water C6-C12	n.a.	N.D.	50	1
GC Volatiles SW-846 8021B					
02159	Benzene	71-43-2	N.D.	0.5	1
02159	Ethylbenzene	100-41-4	N.D.	0.5	1
02159	Methyl tert-Butyl Ether	1634-04-4	N.D.	2.5	1
02159	Toluene	108-88-3	N.D.	0.5	1
02159	Total Xylenes	1330-20-7	N.D.	1.5	1
GC Extractable TPH SW-846 8015B					
w/Si Gel					
06610	TPH-DRO CA C10-C28 w/ Si Gel	n.a.	130	50	1
DRO was detected in the method blank at a concentration of 51 ug/l. The sample was reextracted. DRO was detected in the reextracted method blank at 52 ug/l. The hold time had expired prior to the reextraction so all results are reported from the original extract. The DRO result for the reextraction is 140 ug/l.					

General Sample Comments

State of California Lab Certification No. 2501

All QC is compliant unless otherwise noted. Please refer to the Quality Control Summary for overall QC performance data and associated samples.

Laboratory Sample Analysis Record

CAT No.	Analysis Name	Method	Trial#	Batch#	Analysis Date and Time	Analyst	Dilution Factor
01729	TPH-GRO N. CA water C6-C12	SW-846 8015B	1	10250B94A	09/09/2010 17:39	Marie D John	1
02159	BTEX, MTBE	SW-846 8021B	1	10250B94A	09/09/2010 17:39	Marie D John	1
01146	GC VOA Water Prep	SW-846 5030B	1	10250B94A	09/09/2010 17:39	Marie D John	1
06610	TPH-DRO CA C10-C28 w/ Si Gel	SW-846 8015B	1	102520018A	09/11/2010 03:06	Tracy A Cole	1
11180	Low Vol Ext (W) w/SG	SW-846 3510C	1	102520018A	09/09/2010 15:00	Timothy J Attenberger	1



Analysis Report

2425 New Holland Pike, PO Box 12425, Lancaster, PA 17605-2425 • 717-656-2300 Fax: 717-656-2681 • www.lancasterlabs.com

Sample Description: MW-3-W-100903 Grab Water
 Facility# 206145 Job# 386492 GRD
 800 Center Street-Oakland T0600102230 MW-3

LLI Sample # WW 6077664
 LLI Group # 1210512
 Account # 10904

Project Name: 206145

Collected: 09/03/2010 13:20 by JH Chevron
 6001 Bollinger Canyon Rd L4310
 San Ramon CA 94583
 Submitted: 09/04/2010 10:10
 Reported: 09/20/2010 13:38
 Discard: 10/21/2010

CSO03

CAT No.	Analysis Name	CAS Number	As Received Result	As Received Method Detection Limit	Dilution Factor
GC Volatiles					
01729	TPH-GRO N. CA water C6-C12	SW-846 8015B n.a.	ug/l 32,000	ug/l 1,000	20
GC Volatiles					
02159	Benzene	71-43-2	65	10	20
02159	Ethylbenzene	100-41-4	3,100	10	20
02159	Methyl tert-Butyl Ether	1634-04-4	380	50	20
02159	Toluene	108-88-3	690	10	20
02159	Total Xylenes	1330-20-7	4,900	30	20
GC Extractable TPH w/Si Gel					
06610	TPH-DRO CA C10-C28 w/ Si Gel	SW-846 8015B n.a.	ug/l 4,000	ug/l 170	5

General Sample Comments

State of California Lab Certification No. 2501

All QC is compliant unless otherwise noted. Please refer to the Quality Control Summary for overall QC performance data and associated samples.

Laboratory Sample Analysis Record

CAT No.	Analysis Name	Method	Trial#	Batch#	Analysis Date and Time	Analyst	Dilution Factor
01729	TPH-GRO N. CA water C6-C12	SW-846 8015B	1	10250B94A	09/09/2010 22:06	Marie D John	20
02159	BTEX, MTBE	SW-846 8021B	1	10250B94A	09/09/2010 22:06	Marie D John	20
01146	GC VOA Water Prep	SW-846 5030B	1	10250B94A	09/09/2010 22:06	Marie D John	20
06610	TPH-DRO CA C10-C28 w/ Si Gel	SW-846 8015B	1	102520018A	09/13/2010 16:13	Melissa McDermott	5
11180	Low Vol Ext (W) w/SG	SW-846 3510C	1	102520018A	09/09/2010 15:00	Timothy J Attenberger	1



Analysis Report

2425 New Holland Pike, PO Box 12425, Lancaster, PA 17605-2425 • 717-656-2300 Fax: 717-656-2681 • www.lancasterlabs.com

Sample Description: MW-4-W-100903 Grab Water
Facility# 206145 Job# 386492 GRD
800 Center Street-Oakland T0600102230 MW-4

LLI Sample # WW 6077665
LLI Group # 1210512
Account # 10904

Project Name: 206145

Collected: 09/03/2010 10:05 by JH

Chevron

6001 Bollinger Canyon Rd L4310
San Ramon CA 94583

Submitted: 09/04/2010 10:10

Reported: 09/20/2010 13:38

Discard: 10/21/2010

CS004

CAT No.	Analysis Name	CAS Number	As Received Result	As Received Method Detection Limit	Dilution Factor
GC Volatiles SW-846 8015B ug/l					
01729	TPH-GRO N. CA water C6-C12	n.a.	310	50	1
GC Volatiles SW-846 8021B ug/l					
02159	Benzene	71-43-2	N.D.	5.0	1
02159	Ethylbenzene	100-41-4	1.2	0.5	1
02159	Methyl tert-Butyl Ether	1634-04-4	N.D.	2.5	1
02159	Toluene	108-88-3	N.D.	0.5	1
02159	Total Xylenes	1330-20-7	N.D.	1.5	1
Reporting limits were raised due to interference from the sample matrix.					
GC Extractable TPH SW-846 8015B ug/l					
w/Si Gel					
06610	TPH-DRO CA C10-C28 w/ Si Gel	n.a.	400	50	1
DRO was detected in the method blank at a concentration of 51 ug/l. The sample was reextracted. DRO was detected in the reextracted method blank at 52 ug/l. The hold time had expired prior to the reextraction so all results are reported from the original extract. The DRO result for the reextraction is 430 ug/l.					

General Sample Comments

State of California Lab Certification No. 2501

All QC is compliant unless otherwise noted. Please refer to the Quality Control Summary for overall QC performance data and associated samples.

Laboratory Sample Analysis Record

CAT No.	Analysis Name	Method	Trial#	Batch#	Analysis Date and Time	Analyst	Dilution Factor
01729	TPH-GRO N. CA water C6-C12	SW-846 8015B	1	10250B94A	09/09/2010 18:05	Marie D John	1
02159	BTEX, MTBE	SW-846 8021B	1	10250B94A	09/09/2010 18:05	Marie D John	1
01146	GC VOA Water Prep	SW-846 5030B	1	10250B94A	09/09/2010 18:05	Marie D John	1
06610	TPH-DRO CA C10-C28 w/ Si Gel	SW-846 8015B	1	102520018A	09/11/2010 03:28	Tracy A Cole	1
11180	Low Vol Ext (W) w/SG	SW-846 3510C	1	102520018A	09/09/2010 15:00	Timothy J Attenberger	1



Analysis Report

2425 New Holland Pike, PO Box 12425, Lancaster, PA 17605-2425 • 717-656-2300 Fax: 717-656-2681 • www.lancasterlabs.com

Sample Description: MW-5-W-100903 Grab Water
Facility# 206145 Job# 386492 GRD
800 Center Street-Oakland T0600102230 MW-5

LLI Sample # WW 6077666
LLI Group # 1210512
Account # 10904

Project Name: 206145

Collected: 09/03/2010 11:23 by JH

Chevron

6001 Bollinger Canyon Rd L4310
San Ramon CA 94583

Submitted: 09/04/2010 10:10

Reported: 09/20/2010 13:38

Discard: 10/21/2010

CSO05

CAT No.	Analysis Name	CAS Number	As Received Result	As Received Method Detection Limit	Dilution Factor
GC Volatiles					
01729	TPH-GRO N. CA water C6-C12	SW-846 8015B n.a.	ug/l N.D.	ug/l 50	1
GC Volatiles					
02159	Benzene	71-43-2	ug/l N.D.	ug/l 0.5	1
02159	Ethylbenzene	100-41-4	N.D.	0.5	1
02159	Methyl tert-Butyl Ether	1634-04-4	N.D.	2.5	1
02159	Toluene	108-88-3	N.D.	0.5	1
02159	Total Xylenes	1330-20-7	N.D.	1.5	1
GC Extractable TPH w/Si Gel					
06610	TPH-DRO CA C10-C28 w/ Si Gel	SW-846 8015B n.a.	ug/l 62	ug/l 50	1
DRO was detected in the method blank at a concentration of 51 ug/l. The sample was reextracted. DRO was detected in the reextracted method blank at 52 ug/l. The hold time had expired prior to the reextraction so all results are reported from the original extract. The DRO result for the reextraction is ND.					

General Sample Comments

State of California Lab Certification No. 2501

All QC is compliant unless otherwise noted. Please refer to the Quality Control Summary for overall QC performance data and associated samples.

Laboratory Sample Analysis Record

CAT No.	Analysis Name	Method	Trial#	Batch#	Analysis Date and Time	Analyst	Dilution Factor
01729	TPH-GRO N. CA water C6-C12	SW-846 8015B	1	10250B94A	09/09/2010 19:26	Marie D John	1
02159	BTEX, MTBE	SW-846 8021B	1	10250B94A	09/09/2010 19:26	Marie D John	1
01146	GC VOA Water Prep	SW-846 5030B	1	10250B94A	09/09/2010 19:26	Marie D John	1
06610	TPH-DRO CA C10-C28 w/ Si Gel	SW-846 8015B	1	102520018A	09/11/2010 03:49	Tracy A Cole	1
11180	Low Vol Ext (W) w/SG	SW-846 3510C	1	102520018A	09/09/2010 15:00	Timothy J Attenberger	1



Analysis Report

2425 New Holland Pike, PO Box 12425, Lancaster, PA 17605-2425 • 717-656-2300 Fax: 717-656-2681 • www.lancasterlabs.com

Sample Description: MW-6-W-100903 Grab Water
Facility# 206145 Job# 386492 GRD
800 Center Street-Oakland T0600102230 MW-6

LLI Sample # WW 6077667
LLI Group # 1210512
Account # 10904

Project Name: 206145

Collected: 09/03/2010 11:55 by JH

Chevron

6001 Bollinger Canyon Rd L4310
San Ramon CA 94583

Submitted: 09/04/2010 10:10

Reported: 09/20/2010 13:38

Discard: 10/21/2010

CS006

CAT No.	Analysis Name	CAS Number	As Received Result	As Received Method Detection Limit	Dilution Factor
GC Volatiles					
01729	TPH-GRO N. CA water C6-C12	SW-846 8015B n.a.	ug/l N.D.	ug/l 50	1
GC Volatiles					
02159	Benzene	71-43-2	N.D.	0.5	1
02159	Ethylbenzene	100-41-4	N.D.	0.5	1
02159	Methyl tert-Butyl Ether	1634-04-4	N.D.	2.5	1
02159	Toluene	108-88-3	N.D.	0.5	1
02159	Total Xylenes	1330-20-7	N.D.	1.5	1
GC Extractable TPH w/Si Gel					
06610	TPH-DRO CA C10-C28 w/ Si Gel	SW-846 8015B n.a.	ug/l N.D.	ug/l 50	1

General Sample Comments

State of California Lab Certification No. 2501

All QC is compliant unless otherwise noted. Please refer to the Quality Control Summary for overall QC performance data and associated samples.

Laboratory Sample Analysis Record

CAT No.	Analysis Name	Method	Trial#	Batch#	Analysis Date and Time	Analyst	Dilution Factor
01729	TPH-GRO N. CA water C6-C12	SW-846 8015B	1	10250B94A	09/09/2010 19:52	Marie D John	1
02159	BTEX, MTBE	SW-846 8021B	1	10250B94A	09/09/2010 19:52	Marie D John	1
01146	GC VOA Water Prep	SW-846 5030B	1	10250B94A	09/09/2010 19:52	Marie D John	1
06610	TPH-DRO CA C10-C28 w/ Si Gel	SW-846 8015B	1	102520018A	09/11/2010 04:11	Melissa McDermott	1
11180	Low Vol Ext (W) w/SG	SW-846 3510C	1	102520018A	09/09/2010 15:00	Timothy J Attenberger	1



Analysis Report

2425 New Holland Pike, PO Box 12425, Lancaster, PA 17605-2425 • 717-656-2300 Fax: 717-656-2681 • www.lancasterlabs.com

Sample Description: MW-7-W-100903 Grab Water
Facility# 206145 Job# 386492 GRD
800 Center Street-Oakland T0600102230 MW-7

LLI Sample # WW 6077668
LLI Group # 1210512
Account # 10904

Project Name: 206145

Collected: 09/03/2010 09:55 by JH

Chevron

6001 Bollinger Canyon Rd L4310
San Ramon CA 94583

Submitted: 09/04/2010 10:10

Reported: 09/20/2010 13:38

Discard: 10/21/2010

CS007

CAT No.	Analysis Name	CAS Number	As Received Result	As Received Method Detection Limit	Dilution Factor
GC Volatiles					
01729	TPH-GRO N. CA water C6-C12	SW-846 8015B n.a.	ug/l N.D.	ug/l 50	1
GC Volatiles					
02159	Benzene	71-43-2	N.D.	0.5	1
02159	Ethylbenzene	100-41-4	N.D.	0.5	1
02159	Methyl tert-Butyl Ether	1634-04-4	N.D.	2.5	1
02159	Toluene	108-88-3	N.D.	0.5	1
02159	Total Xylenes	1330-20-7	N.D.	1.5	1
GC Extractable TPH w/Si Gel					
06610	TPH-DRO CA C10-C28 w/ Si Gel	SW-846 8015B n.a.	ug/l N.D.	ug/l 50	1

General Sample Comments

State of California Lab Certification No. 2501

All QC is compliant unless otherwise noted. Please refer to the Quality Control Summary for overall QC performance data and associated samples.

Laboratory Sample Analysis Record

CAT No.	Analysis Name	Method	Trial#	Batch#	Analysis Date and Time	Analyst	Dilution Factor
01729	TPH-GRO N. CA water C6-C12	SW-846 8015B	1	10250B94A	09/09/2010 20:19	Marie D John	1
02159	BTEX, MTBE	SW-846 8021B	1	10250B94A	09/09/2010 20:19	Marie D John	1
01146	GC VOA Water Prep	SW-846 5030B	1	10250B94A	09/09/2010 20:19	Marie D John	1
06610	TPH-DRO CA C10-C28 w/ Si Gel	SW-846 8015B	1	102520018A	09/11/2010 09:10	Melissa McDermott	1
11180	Low Vol Ext (W) w/SG	SW-846 3510C	1	102520018A	09/09/2010 15:00	Timothy J Attenberger	1



Analysis Report

2425 New Holland Pike, PO Box 12425, Lancaster, PA 17605-2425 • 717-656-2300 Fax: 717-656-2681 • www.lancasterlabs.com

Sample Description: MW-8-W-100903 Grab Water
 Facility# 206145 Job# 386492 GRD
 800 Center Street-Oakland T0600102230 MW-8

LLI Sample # WW 6077669
 LLI Group # 1210512
 Account # 10904

Project Name: 206145

Collected: 09/03/2010 10:48 by JH Chevron
 Submitted: 09/04/2010 10:10 6001 Bollinger Canyon Rd L4310
 Reported: 09/20/2010 13:38 San Ramon CA 94583
 Discard: 10/21/2010

CSO08

CAT No.	Analysis Name	CAS Number	As Received Result	As Received Method Detection Limit	Dilution Factor
GC Volatiles					
01729	TPH-GRO N. CA water C6-C12	SW-846 8015B n.a.	ug/l N.D.	ug/l 50	1
GC Volatiles					
02159	Benzene	71-43-2	N.D.	0.5	1
02159	Ethylbenzene	100-41-4	N.D.	0.5	1
02159	Methyl tert-Butyl Ether	1634-04-4	N.D.	2.5	1
02159	Toluene	108-88-3	N.D.	0.5	1
02159	Total Xylenes	1330-20-7	N.D.	1.5	1
GC Extractable TPH w/Si Gel					
06610	TPH-DRO CA C10-C28 w/ Si Gel	SW-846 8015B n.a.	ug/l N.D.	ug/l 50	1

General Sample Comments

State of California Lab Certification No. 2501

All QC is compliant unless otherwise noted. Please refer to the Quality Control Summary for overall QC performance data and associated samples.

Laboratory Sample Analysis Record

CAT No.	Analysis Name	Method	Trial#	Batch#	Analysis Date and Time	Analyst	Dilution Factor
01729	TPH-GRO N. CA water C6-C12	SW-846 8015B	1	10250B94A	09/09/2010 20:46	Marie D John	1
02159	BTEX, MTBE	SW-846 8021B	1	10250B94A	09/09/2010 20:46	Marie D John	1
01146	GC VOA Water Prep	SW-846 5030B	1	10250B94A	09/09/2010 20:46	Marie D John	1
06610	TPH-DRO CA C10-C28 w/ Si Gel	SW-846 8015B	1	102520018A	09/11/2010 04:32	Melissa McDermott	1
11180	Low Vol Ext (W) w/SG	SW-846 3510C	1	102520018A	09/09/2010 15:00	Timothy J Attenberger	1



Analysis Report

2425 New Holland Pike, PO Box 12425, Lancaster, PA 17605-2425 • 717-656-2300 Fax: 717-656-2681 • www.lancasterlabs.com

Sample Description: MW-9-W-100903 Grab Water
Facility# 206145 Job# 386492 GRD
800 Center Street-Oakland T0600102230 MW-9

LLI Sample # WW 6077670
LLI Group # 1210512
Account # 10904

Project Name: 206145

Collected: 09/03/2010 10:05 by JH

Chevron

6001 Bollinger Canyon Rd L4310
San Ramon CA 94583

Submitted: 09/04/2010 10:10

Reported: 09/20/2010 13:38

Discard: 10/21/2010

CS009

CAT No.	Analysis Name	CAS Number	As Received Result	As Received Method Detection Limit	Dilution Factor
GC Volatiles					
01729	TPH-GRO N. CA water C6-C12	SW-846 8015B n.a.	ug/l N.D.	ug/l 50	1
GC Volatiles					
05879	Benzene	71-43-2	N.D.	0.5	1
05879	Ethylbenzene	100-41-4	N.D.	0.5	1
05879	Toluene	108-88-3	N.D.	0.5	1
05879	Total Xylenes	1330-20-7	N.D.	1.5	1
GC Extractable TPH w/Si Gel					
06610	TPH-DRO CA C10-C28 w/ Si Gel	SW-846 8015B n.a.	95	50	1
DRO was detected in the method blank at a concentration of 51 ug/l. The sample was reextracted. DRO was detected in the reextracted method blank at 52 ug/l. The hold time had expired prior to the reextraction so all results are reported from the original extract. The DRO result for the reextraction is ND.					

General Sample Comments

State of California Lab Certification No. 2501

All QC is compliant unless otherwise noted. Please refer to the Quality Control Summary for overall QC performance data and associated samples.

Laboratory Sample Analysis Record

CAT No.	Analysis Name	Method	Trial#	Batch#	Analysis Date and Time	Analyst	Dilution Factor
01729	TPH-GRO N. CA water C6-C12	SW-846 8015B	1	10250B94A	09/09/2010 21:13	Marie D John	1
05879	BTEX Water	SW-846 8021B	1	10250B94A	09/09/2010 21:13	Marie D John	1
01146	GC VOA Water Prep	SW-846 5030B	1	10250B94A	09/09/2010 21:13	Marie D John	1
06610	TPH-DRO CA C10-C28 w/ Si Gel	SW-846 8015B	1	102520018A	09/11/2010 04:54	Tracy A Cole	1
11180	Low Vol Ext (W) w/SG	SW-846 3510C	1	102520018A	09/09/2010 15:00	Timothy J Attenberger	1



Analysis Report

2425 New Holland Pike, PO Box 12425, Lancaster, PA 17605-2425 • 717-656-2300 Fax: 717-656-2681 • www.lancasterlabs.com

Sample Description: MW-10-W-100903 Grab Water
Facility# 206145 Job# 386492 GRD
800 Center Street-Oakland T0600102230 MW-10

LLI Sample # WW 6077671
LLI Group # 1210512
Account # 10904

Project Name: 206145

Collected: 09/03/2010 12:45 by JH

Chevron

6001 Bollinger Canyon Rd L4310
San Ramon CA 94583

Submitted: 09/04/2010 10:10

Reported: 09/20/2010 13:38

Discard: 10/21/2010

CSO10

CAT No.	Analysis Name	CAS Number	As Received Result	As Received Method Detection Limit	Dilution Factor
GC Volatiles					
01729	TPH-GRO N. CA water C6-C12	SW-846 8015B n.a.	ug/l N.D.	ug/l 50	1
GC Volatiles					
05879	Benzene	71-43-2	N.D.	0.5	1
05879	Ethylbenzene	100-41-4	N.D.	0.5	1
05879	Toluene	108-88-3	N.D.	0.5	1
05879	Total Xylenes	1330-20-7	N.D.	1.5	1
GC Extractable TPH w/Si Gel					
06610	TPH-DRO CA C10-C28 w/ Si Gel	SW-846 8015B n.a.	ug/l N.D.	ug/l 50	1

General Sample Comments

State of California Lab Certification No. 2501

All QC is compliant unless otherwise noted. Please refer to the Quality Control Summary for overall QC performance data and associated samples.

Laboratory Sample Analysis Record

CAT No.	Analysis Name	Method	Trial#	Batch#	Analysis Date and Time	Analyst	Dilution Factor
01729	TPH-GRO N. CA water C6-C12	SW-846 8015B	1	10250B94A	09/09/2010 01:59	Marie D John	1
05879	BTEX Water	SW-846 8021B	1	10250B94A	09/09/2010 01:59	Marie D John	1
01146	GC VOA Water Prep	SW-846 5030B	1	10250B94A	09/09/2010 01:59	Marie D John	1
06610	TPH-DRO CA C10-C28 w/ Si Gel	SW-846 8015B	1	102520018A	09/11/2010 05:15	Melissa McDermott	1
11180	Low Vol Ext(W) w/SG	SW-846 3510C	1	102520018A	09/09/2010 15:00	Timothy J Attenberger	1



Analysis Report

2425 New Holland Pike, PO Box 12425, Lancaster, PA 17605-2425 • 717-656-2300 Fax: 717-656-2681 • www.lancasterlabs.com

Sample Description: MW-11-W-100903 Grab Water
Facility# 206145 Job# 386492 GRD
800 Center Street-Oakland T0600102230 MW-11

LLI Sample # WW 6077672
LLI Group # 1210512
Account # 10904

Project Name: 206145

Collected: 09/03/2010 10:40 by JH

Chevron

6001 Bollinger Canyon Rd L4310
San Ramon CA 94583

Submitted: 09/04/2010 10:10

Reported: 09/20/2010 13:38

Discard: 10/21/2010

CSO11

CAT No.	Analysis Name	CAS Number	As Received Result	As Received Method Detection Limit	Dilution Factor
GC Volatiles					
01729	TPH-GRO N. CA water C6-C12	SW-846 8015B n.a.	ug/l N.D.	ug/l 50	1
GC Volatiles					
05879	Benzene	71-43-2	N.D.	0.5	1
05879	Ethylbenzene	100-41-4	N.D.	0.5	1
05879	Toluene	108-88-3	N.D.	0.5	1
05879	Total Xylenes	1330-20-7	N.D.	1.5	1
GC Extractable TPH w/Si Gel					
06610	TPH-DRO CA C10-C28 w/ Si Gel	SW-846 8015B n.a.	ug/l N.D.	ug/l 50	1

General Sample Comments

State of California Lab Certification No. 2501

All QC is compliant unless otherwise noted. Please refer to the Quality Control Summary for overall QC performance data and associated samples.

Laboratory Sample Analysis Record

CAT No.	Analysis Name	Method	Trial#	Batch#	Analysis Date and Time	Analyst	Dilution Factor
01729	TPH-GRO N. CA water C6-C12	SW-846 8015B	1	10250B94A	09/09/2010 02:26	Marie D John	1
05879	BTEX Water	SW-846 8021B	1	10250B94A	09/09/2010 02:26	Marie D John	1
01146	GC VOA Water Prep	SW-846 5030B	1	10250B94A	09/09/2010 02:26	Marie D John	1
06610	TPH-DRO CA C10-C28 w/ Si Gel	SW-846 8015B	1	102520018A	09/11/2010 05:36	Melissa McDermott	1
11180	Low Vol Ext(W) w/SG	SW-846 3510C	1	102520018A	09/09/2010 15:00	Timothy J Attenberger	1



Analysis Report

2425 New Holland Pike, PO Box 12425, Lancaster, PA 17605-2425 • 717-656-2300 Fax: 717-656-2681 • www.lancasterlabs.com

Sample Description: MW-12-W-100903 Grab Water
 Facility# 206145 Job# 386492 GRD
 800 Center Street-Oakland T0600102230 MW-12

LLI Sample # WW 6077673
 LLI Group # 1210512
 Account # 10904

Project Name: 206145

Collected: 09/03/2010 11:20 by JH Chevron
 6001 Bollinger Canyon Rd L4310
 San Ramon CA 94583
 Submitted: 09/04/2010 10:10
 Reported: 09/20/2010 13:38
 Discard: 10/21/2010

CS012

CAT No.	Analysis Name	CAS Number	As Received Result	As Received Method Detection Limit	Dilution Factor
GC Volatiles					
01729	TPH-GRO N. CA water C6-C12	SW-846 8015B n.a.	ug/l N.D.	ug/l 50	1
GC Volatiles					
05879	Benzene	71-43-2	N.D.	0.5	1
05879	Ethylbenzene	100-41-4	N.D.	0.5	1
05879	Toluene	108-88-3	N.D.	0.5	1
05879	Total Xylenes	1330-20-7	N.D.	1.5	1
GC Extractable TPH w/Si Gel					
06610	TPH-DRO CA C10-C28 w/ Si Gel	SW-846 8015B n.a.	65	50	1
DRO was detected in the method blank at a concentration of 51 ug/l. The sample was reextracted. DRO was detected in the reextracted method blank at 52 ug/l. The hold time had expired prior to the reextraction so all results are reported from the original extract. The DRO result for the reextraction is 53 ug/l.					

General Sample Comments

State of California Lab Certification No. 2501

All QC is compliant unless otherwise noted. Please refer to the Quality Control Summary for overall QC performance data and associated samples.

Laboratory Sample Analysis Record

CAT No.	Analysis Name	Method	Trial#	Batch#	Analysis Date and Time	Analyst	Dilution Factor
01729	TPH-GRO N. CA water C6-C12	SW-846 8015B	1	10251A94A	09/14/2010 02:07	Carrie E Miller	1
05879	BTEX Water	SW-846 8021B	1	10251A94A	09/14/2010 02:07	Carrie E Miller	1
01146	GC VOA Water Prep	SW-846 5030B	1	10251A94A	09/14/2010 02:07	Carrie E Miller	1
06610	TPH-DRO CA C10-C28 w/ Si Gel	SW-846 8015B	1	102520018A	09/11/2010 06:41	Tracy A Cole	1
11180	Low Vol Ext (W) w/SG	SW-846 3510C	1	102520018A	09/09/2010 15:00	Timothy J Attenberger	1



Analysis Report

2425 New Holland Pike, PO Box 12425, Lancaster, PA 17605-2425 • 717-656-2300 Fax: 717-656-2681 • www.lancasterlabs.com

Sample Description: MW-13-W-100903 Grab Water
Facility# 206145 Job# 386492 GRD
800 Center Street-Oakland T0600102230 MW-13

LLI Sample # WW 6077674
LLI Group # 1210512
Account # 10904

Project Name: 206145

Collected: 09/03/2010 10:45 by JH

Chevron

6001 Bollinger Canyon Rd L4310
San Ramon CA 94583

Submitted: 09/04/2010 10:10

Reported: 09/20/2010 13:38

Discard: 10/21/2010

CSO13

CAT No.	Analysis Name	CAS Number	As Received Result	As Received Method Detection Limit	Dilution Factor
GC Volatiles					
01729	TPH-GRO N. CA water C6-C12	SW-846 8015B n.a.	ug/l N.D.	ug/l 50	1
GC Volatiles					
05879	Benzene	71-43-2	N.D.	0.5	1
05879	Ethylbenzene	100-41-4	N.D.	0.5	1
05879	Toluene	108-88-3	N.D.	0.5	1
05879	Total Xylenes	1330-20-7	N.D.	1.5	1
GC Extractable TPH w/Si Gel					
06610	TPH-DRO CA C10-C28 w/ Si Gel	SW-846 8015B n.a.	58	50	1
DRO was detected in the method blank at a concentration of 51 ug/l. The sample was reextracted. DRO was detected in the reextracted method blank at 52 ug/l. The hold time had expired prior to the reextraction so all results are reported from the original extract. The DRO result for the reextraction is ND.					

General Sample Comments

State of California Lab Certification No. 2501

All QC is compliant unless otherwise noted. Please refer to the Quality Control Summary for overall QC performance data and associated samples.

Laboratory Sample Analysis Record

CAT No.	Analysis Name	Method	Trial#	Batch#	Analysis Date and Time	Analyst	Dilution Factor
01729	TPH-GRO N. CA water C6-C12	SW-846 8015B	1	10251A94A	09/14/2010 02:33	Carrie E Miller	1
05879	BTEX Water	SW-846 8021B	1	10251A94A	09/14/2010 02:33	Carrie E Miller	1
01146	GC VOA Water Prep	SW-846 5030B	1	10251A94A	09/14/2010 02:33	Carrie E Miller	1
06610	TPH-DRO CA C10-C28 w/ Si Gel	SW-846 8015B	1	102520018A	09/11/2010 07:02	Tracy A Cole	1
11180	Low Vol Ext (W) w/SG	SW-846 3510C	1	102520018A	09/09/2010 15:00	Timothy J Attenberger	1



Analysis Report

2425 New Holland Pike, PO Box 12425, Lancaster, PA 17605-2425 • 717-656-2300 Fax: 717-656-2681 • www.lancasterlabs.com

Sample Description: MW-14-W-100903 Grab Water
Facility# 206145 Job# 386492 GRD
800 Center Street-Oakland T0600102230 MW-14

LLI Sample # WW 6077675
LLI Group # 1210512
Account # 10904

Project Name: 206145

Collected: 09/03/2010 11:30 by JH

Chevron

6001 Bollinger Canyon Rd L4310
San Ramon CA 94583

Submitted: 09/04/2010 10:10

Reported: 09/20/2010 13:38

Discard: 10/21/2010

CSO14

CAT No.	Analysis Name	CAS Number	As Received Result	As Received Method Detection Limit	Dilution Factor
GC Volatiles					
01729	TPH-GRO N. CA water C6-C12	SW-846 8015B n.a.	ug/l N.D.	ug/l 50	1
GC Volatiles					
05879	Benzene	71-43-2	N.D.	0.5	1
05879	Ethylbenzene	100-41-4	N.D.	0.5	1
05879	Toluene	108-88-3	N.D.	0.5	1
05879	Total Xylenes	1330-20-7	N.D.	1.5	1
GC Extractable TPH w/Si Gel					
06610	TPH-DRO CA C10-C28 w/ Si Gel	SW-846 8015B n.a.	ug/l N.D.	ug/l 50	1

General Sample Comments

State of California Lab Certification No. 2501

All QC is compliant unless otherwise noted. Please refer to the Quality Control Summary for overall QC performance data and associated samples.

Laboratory Sample Analysis Record

CAT No.	Analysis Name	Method	Trial#	Batch#	Analysis Date and Time	Analyst	Dilution Factor
01729	TPH-GRO N. CA water C6-C12	SW-846 8015B	1	10251A94A	09/14/2010 03:00	Carrie E Miller	1
05879	BTEX Water	SW-846 8021B	1	10251A94A	09/14/2010 03:00	Carrie E Miller	1
01146	GC VOA Water Prep	SW-846 5030B	1	10251A94A	09/14/2010 03:00	Carrie E Miller	1
06610	TPH-DRO CA C10-C28 w/ Si Gel	SW-846 8015B	1	102520018A	09/11/2010 07:23	Melissa McDermott	1
11180	Low Vol Ext(W) w/SG	SW-846 3510C	1	102520018A	09/09/2010 15:00	Timothy J Attenberger	1



Analysis Report

2425 New Holland Pike, PO Box 12425, Lancaster, PA 17605-2425 • 717-656-2300 Fax: 717-656-2681 • www.lancasterlabs.com

Sample Description: MW-15-W-100903 Grab Water
Facility# 206145 Job# 386492 GRD
800 Center Street-Oakland T0600102230 MW-15

LLI Sample # WW 6077676
LLI Group # 1210512
Account # 10904

Project Name: 206145

Collected: 09/03/2010 09:15 by JH

Chevron

6001 Bollinger Canyon Rd L4310
San Ramon CA 94583

Submitted: 09/04/2010 10:10

Reported: 09/20/2010 13:38

Discard: 10/21/2010

CSO15

CAT No.	Analysis Name	CAS Number	As Received Result	As Received Method Detection Limit	Dilution Factor
GC Volatiles					
01729	TPH-GRO N. CA water C6-C12	SW-846 8015B n.a.	ug/l N.D.	ug/l 50	1
GC Volatiles					
05879	Benzene	71-43-2	N.D.	0.5	1
05879	Ethylbenzene	100-41-4	N.D.	0.5	1
05879	Toluene	108-88-3	N.D.	0.5	1
05879	Total Xylenes	1330-20-7	N.D.	1.5	1
GC Extractable TPH w/Si Gel					
06610	TPH-DRO CA C10-C28 w/ Si Gel	SW-846 8015B n.a.	ug/l N.D.	ug/l 50	1

General Sample Comments

State of California Lab Certification No. 2501

All QC is compliant unless otherwise noted. Please refer to the Quality Control Summary for overall QC performance data and associated samples.

Laboratory Sample Analysis Record

CAT No.	Analysis Name	Method	Trial#	Batch#	Analysis Date and Time	Analyst	Dilution Factor
01729	TPH-GRO N. CA water C6-C12	SW-846 8015B	1	10251A94A	09/14/2010 03:27	Carrie E Miller	1
05879	BTEX Water	SW-846 8021B	1	10251A94A	09/14/2010 03:27	Carrie E Miller	1
01146	GC VOA Water Prep	SW-846 5030B	1	10251A94A	09/14/2010 03:27	Carrie E Miller	1
06610	TPH-DRO CA C10-C28 w/ Si Gel	SW-846 8015B	1	102520018A	09/11/2010 07:45	Melissa McDermott	1
11180	Low Vol Ext(W) w/SG	SW-846 3510C	1	102520018A	09/09/2010 15:00	Timothy J Attenberger	1



Analysis Report

2425 New Holland Pike, PO Box 12425, Lancaster, PA 17605-2425 • 717-656-2300 Fax: 717-656-2681 • www.lancasterlabs.com

Sample Description: MW-16-W-100903 Grab Water
Facility# 206145 Job# 386492 GRD
800 Center Street-Oakland T0600102230 MW-16

LLI Sample # WW 6077677
LLI Group # 1210512
Account # 10904

Project Name: 206145

Collected: 09/03/2010 13:05 by JH

Chevron

6001 Bollinger Canyon Rd L4310
San Ramon CA 94583

Submitted: 09/04/2010 10:10

Reported: 09/20/2010 13:38

Discard: 10/21/2010

CSO16

CAT No.	Analysis Name	CAS Number	As Received Result	As Received Method Detection Limit	Dilution Factor
GC Volatiles					
01729	TPH-GRO N. CA water C6-C12	SW-846 8015B n.a.	ug/l N.D.	ug/l 50	1
GC Volatiles					
05879	Benzene	71-43-2	N.D.	0.5	1
05879	Ethylbenzene	100-41-4	N.D.	0.5	1
05879	Toluene	108-88-3	N.D.	0.5	1
05879	Total Xylenes	1330-20-7	N.D.	1.5	1
GC Extractable TPH w/Si Gel					
06610	TPH-DRO CA C10-C28 w/ Si Gel	SW-846 8015B n.a.	ug/l N.D.	ug/l 50	1

General Sample Comments

State of California Lab Certification No. 2501

All QC is compliant unless otherwise noted. Please refer to the Quality Control Summary for overall QC performance data and associated samples.

Laboratory Sample Analysis Record

CAT No.	Analysis Name	Method	Trial#	Batch#	Analysis Date and Time	Analyst	Dilution Factor
01729	TPH-GRO N. CA water C6-C12	SW-846 8015B	1	10251A94A	09/14/2010 04:48	Carrie E Miller	1
05879	BTEX Water	SW-846 8021B	1	10251A94A	09/14/2010 04:48	Carrie E Miller	1
01146	GC VOA Water Prep	SW-846 5030B	1	10251A94A	09/14/2010 04:48	Carrie E Miller	1
06610	TPH-DRO CA C10-C28 w/ Si Gel	SW-846 8015B	1	102520018A	09/11/2010 08:06	Melissa McDermott	1
11180	Low Vol Ext(W) w/SG	SW-846 3510C	1	102520018A	09/09/2010 15:00	Timothy J Attenberger	1



Analysis Report

2425 New Holland Pike, PO Box 12425, Lancaster, PA 17605-2425 • 717-656-2300 Fax: 717-656-2681 • www.lancasterlabs.com

Sample Description: MW-17-W-100903 Grab Water
Facility# 206145 Job# 386492 GRD
800 Center Street-Oakland T0600102230 MW-17

LLI Sample # WW 6077678
LLI Group # 1210512
Account # 10904

Project Name: 206145

Collected: 09/03/2010 12:15 by JH

Chevron

6001 Bollinger Canyon Rd L4310
San Ramon CA 94583

Submitted: 09/04/2010 10:10

Reported: 09/20/2010 13:38

Discard: 10/21/2010

CS017

CAT No.	Analysis Name	CAS Number	As Received Result	As Received Method Detection Limit	Dilution Factor
GC Volatiles					
01729	TPH-GRO N. CA water C6-C12	SW-846 8015B n.a.	ug/l N.D.	ug/l 50	1
GC Volatiles					
05879	Benzene	71-43-2	N.D.	0.5	1
05879	Ethylbenzene	100-41-4	N.D.	0.5	1
05879	Toluene	108-88-3	N.D.	0.5	1
05879	Total Xylenes	1330-20-7	N.D.	1.5	1
GC Extractable TPH w/Si Gel					
06610	TPH-DRO CA C10-C28 w/ Si Gel	SW-846 8015B n.a.	67	50	1
DRO was detected in the method blank at a concentration of 51 ug/l. The sample was reextracted. DRO was detected in the reextracted method blank at 52 ug/l. The hold time had expired prior to the reextraction so all results are reported from the original extract. The DRO result for the reextraction is ND.					

General Sample Comments

State of California Lab Certification No. 2501

All QC is compliant unless otherwise noted. Please refer to the Quality Control Summary for overall QC performance data and associated samples.

Laboratory Sample Analysis Record

CAT No.	Analysis Name	Method	Trial#	Batch#	Analysis Date and Time	Analyst	Dilution Factor
01729	TPH-GRO N. CA water C6-C12	SW-846 8015B	1	10251A94A	09/14/2010 05:14	Carrie E Miller	1
05879	BTEX Water	SW-846 8021B	1	10251A94A	09/14/2010 05:14	Carrie E Miller	1
01146	GC VOA Water Prep	SW-846 5030B	1	10251A94A	09/14/2010 05:14	Carrie E Miller	1
06610	TPH-DRO CA C10-C28 w/ Si Gel	SW-846 8015B	1	102520018A	09/11/2010 08:27	Tracy A Cole	1
11180	Low Vol Ext (W) w/SG	SW-846 3510C	1	102520018A	09/09/2010 15:00	Timothy J Attenberger	1

Quality Control Summary

Client Name: Chevron

Group Number: 1210512

Reported: 09/20/10 at 01:38 PM

Matrix QC may not be reported if site-specific QC samples were not submitted. In these situations, to demonstrate precision and accuracy at a batch level, a LCS/LCSD was performed, unless otherwise specified in the method.

Laboratory Compliance Quality Control

<u>Analysis Name</u>	<u>Blank Result</u>	<u>Blank MDL</u>	<u>Report Units</u>	<u>LCS %REC</u>	<u>LCSD %REC</u>	<u>LCS/LCSD Limits</u>	<u>RPD</u>	<u>RPD Max</u>
Batch number: 10250B94A	Sample number(s): 6077661-6077672							
Benzene	N.D.	0.5	ug/l	95	85	80-120	11	30
Ethylbenzene	N.D.	0.5	ug/l	95	85	80-120	11	30
Methyl tert-Butyl Ether	N.D.	2.5	ug/l	95	95	78-125	0	30
Toluene	N.D.	0.5	ug/l	95	90	80-120	5	30
TPH-GRO N. CA water C6-C12	N.D.	50.	ug/l	100	100	75-135	0	30
Total Xylenes	N.D.	1.5	ug/l	95	88	80-120	7	30
Batch number: 10251A94A	Sample number(s): 6077673-6077678							
Benzene	N.D.	0.5	ug/l	95	90	80-120	5	30
Ethylbenzene	N.D.	0.5	ug/l	90	90	80-120	0	30
Toluene	N.D.	0.5	ug/l	90	90	80-120	0	30
TPH-GRO N. CA water C6-C12	N.D.	50.	ug/l	109	109	75-135	0	30
Total Xylenes	N.D.	1.5	ug/l	92	92	80-120	0	30
Batch number: 102520018A	Sample number(s): 6077662-6077678							
TPH-DRO CA C10-C28 w/ Si Gel	51	32.	ug/l	93	96	52-126	4	20

Sample Matrix Quality Control

Unspiked (UNSPK) = the sample used in conjunction with the matrix spike
 Background (BKG) = the sample used in conjunction with the duplicate

<u>Analysis Name</u>	<u>MS %REC</u>	<u>MSD %REC</u>	<u>MS/MSD Limits</u>	<u>RPD</u>	<u>RPD MAX</u>	<u>BKG Conc</u>	<u>DUP Conc</u>	<u>DUP RPD</u>	<u>Dup RPD Max</u>
Batch number: 10250B94A	Sample number(s): 6077661-6077672 UNSPK: 6077671, 6077672								
Benzene	100		80-152						
Ethylbenzene	100		80-133						
Methyl tert-Butyl Ether	95		62-145						
Toluene	100		80-133						
TPH-GRO N. CA water C6-C12	100		63-154						
Total Xylenes	102		80-148						
Batch number: 10251A94A	Sample number(s): 6077673-6077678 UNSPK: P074370, 6077673								
Benzene	100		80-152						
Ethylbenzene	95		80-133						
Toluene	95		80-133						
TPH-GRO N. CA water C6-C12	91		63-154						
Total Xylenes	97		80-148						

*- Outside of specification

- (1) The result for one or both determinations was less than five times the LOQ.
- (2) The unspiked result was more than four times the spike added.

Quality Control Summary

Client Name: Chevron
Reported: 09/20/10 at 01:38 PM

Group Number: 1210512

Surrogate Quality Control

Surrogate recoveries which are outside of the QC window are confirmed unless attributed to dilution or otherwise noted on the Analysis Report.

Analysis Name: BTEX, MTBE
Batch number: 10250B94A

	Trifluorotoluene-F	Trifluorotoluene-P
6077661	89	86
6077662	91	87
6077663	88	86
6077664	102	94
6077665	92	87
6077666	88	86
6077667	88	87
6077668	88	86
6077669	88	87
6077670	88	86
6077671	88	86
6077672	88	87
Blank	89	87
LCS	100	86
LCSD	100	86
MS	95	86

Limits: 63-135 58-146

Analysis Name: TPH-GRO N. CA water C6-C12
Batch number: 10251A94A

	Trifluorotoluene-F	Trifluorotoluene-P
6077673	88	86
6077674	87	87
6077675	87	86
6077676	87	86
6077677	88	86
6077678	87	86
Blank	88	87
LCS	103	86
LCSD	104	86
MS	99	86

Limits: 63-135 58-146

Analysis Name: TPH-DRO CA C10-C28 w/ Si Gel
Batch number: 102520018A
Orthoterphenyl

6077662	84
6077663	84
6077664	95
6077665	98
6077666	90
6077667	77
6077668	90
6077669	89
6077670	98
6077671	76

*- Outside of specification

- (1) The result for one or both determinations was less than five times the LOQ.
- (2) The unspiked result was more than four times the spike added.

Quality Control Summary

Client Name: Chevron
Reported: 09/20/10 at 01:38 PM

Group Number: 1210512

Surrogate Quality Control

6077672	91
6077673	101
6077674	87
6077675	88
6077676	62
6077677	90
6077678	93
Blank	90
LCS	97
LCSD	100

Limits: 59-131

*- Outside of specification

- (1) The result for one or both determinations was less than five times the LOQ.
- (2) The unspiked result was more than four times the spike added.

Chevron California Region Analysis Request/Chain of Custody



090310-04 ¹⁰⁶²

For Lancaster Laboratories use only
 Acct. #: 10904 Sample # 6077661-78 Group #: 018526

G#1210512

Facility #: <u>SS#206145-OML G-R#386492 Global ID#T0600102230</u> Site Address: <u>800 CENTER STREET, OAKLAND, CA</u> Chevron PM: <u>IR</u> Lead Consultant: <u>CRAHK Hoey</u> Consultant/Office: <u>G-R, Inc., 6747 Sierra Court, Suite J, Dublin, CA 94568</u> Consultant Prj. Mgr.: <u>Deanna L. Harding (deanna@grinc.com)</u> Consultant Phone #: <u>925-551-7555</u> Fax #: <u>925-551-7899</u> Sampler: <u>Jim Heenan</u>				Matrix <input type="checkbox"/> Potable <input type="checkbox"/> NPDES <input type="checkbox"/> Soil <input type="checkbox"/> Water <input type="checkbox"/> Oil <input type="checkbox"/> Air		Analyses Requested <table border="1" style="width: 100%; border-collapse: collapse; font-size: 8pt;"> <tr> <th colspan="6">Preservation Codes</th> <th colspan="2">Preservative Codes</th> </tr> <tr> <td>H</td><td>H</td><td></td><td></td><td></td><td></td> <td>H = HCl</td><td>T = Thiosulfate</td> </tr> <tr> <td></td><td></td><td></td><td></td><td></td><td></td> <td>N = HNO₃</td><td>B = NaOH</td> </tr> <tr> <td></td><td></td><td></td><td></td><td></td><td></td> <td>S = H₂SO₄</td><td>O = Other</td> </tr> <tr> <td colspan="8"> <input type="checkbox"/> J value reporting needed <input type="checkbox"/> Must meet lowest detection limits possible for 8260 compounds 8021 MTBE Confirmation <input type="checkbox"/> Confirm highest hit by 8260 <input type="checkbox"/> Confirm all hits by 8260 <input type="checkbox"/> Run ___ oxy's on highest hit <input type="checkbox"/> Run ___ oxy's on all hits </td> </tr> </table>						Preservation Codes						Preservative Codes		H	H					H = HCl	T = Thiosulfate							N = HNO ₃	B = NaOH							S = H ₂ SO ₄	O = Other	<input type="checkbox"/> J value reporting needed <input type="checkbox"/> Must meet lowest detection limits possible for 8260 compounds 8021 MTBE Confirmation <input type="checkbox"/> Confirm highest hit by 8260 <input type="checkbox"/> Confirm all hits by 8260 <input type="checkbox"/> Run ___ oxy's on highest hit <input type="checkbox"/> Run ___ oxy's on all hits																																																																																																																																																																																																																																							
Preservation Codes						Preservative Codes																																																																																																																																																																																																																																																																													
H	H					H = HCl	T = Thiosulfate																																																																																																																																																																																																																																																																												
						N = HNO ₃	B = NaOH																																																																																																																																																																																																																																																																												
						S = H ₂ SO ₄	O = Other																																																																																																																																																																																																																																																																												
<input type="checkbox"/> J value reporting needed <input type="checkbox"/> Must meet lowest detection limits possible for 8260 compounds 8021 MTBE Confirmation <input type="checkbox"/> Confirm highest hit by 8260 <input type="checkbox"/> Confirm all hits by 8260 <input type="checkbox"/> Run ___ oxy's on highest hit <input type="checkbox"/> Run ___ oxy's on all hits																																																																																																																																																																																																																																																																																			
Sample Identification <table border="1" style="width: 100%; border-collapse: collapse; font-size: 10pt;"> <thead> <tr> <th>Sample ID</th> <th>Date Collected</th> <th>Time Collected</th> <th>Grab</th> <th>Composite</th> <th>Soil</th> <th>Water</th> <th>Oil</th> <th>Air</th> <th>Total Number of Containers</th> <th>BTEX + MTBE 8260</th> <th>8021</th> <th>TPH 8015 MOD GRO</th> <th>TPH 8015 MOD DRO</th> <th>Silica Gel Cleanup</th> <th>8260 full scan</th> <th>Oxygenates</th> <th>Total Lead Method</th> <th>Dissolved Lead Method</th> </tr> </thead> <tbody> <tr> <td><u>QA</u></td> <td><u>9/3/10</u></td> <td></td> <td><u>X</u></td> <td></td> <td></td> <td></td> <td></td> <td></td> <td></td> <td></td> <td></td> <td></td> <td></td> <td></td> <td></td> <td></td> <td></td> <td></td> </tr> <tr> <td><u>MW-1A</u></td> <td></td> <td><u>1205</u></td> <td><u>X</u></td> <td></td> <td></td> <td><u>X</u></td> <td></td> <td></td> <td><u>5</u></td> <td><u>X</u></td> <td><u>X</u></td> <td><u>X</u></td> <td><u>X</u></td> <td></td> <td></td> <td></td> <td></td> <td></td> </tr> <tr> <td><u>MW-2</u></td> <td></td> <td><u>1238</u></td> <td><u>X</u></td> <td></td> <td></td> <td><u>X</u></td> <td></td> <td></td> <td><u>5</u></td> <td><u>X</u></td> <td><u>X</u></td> <td><u>X</u></td> <td><u>X</u></td> <td></td> <td></td> <td></td> <td></td> <td></td> </tr> <tr> <td><u>MW-3</u></td> <td></td> <td><u>1320</u></td> <td><u>X</u></td> <td></td> <td></td> <td><u>X</u></td> <td></td> <td></td> <td><u>5</u></td> <td><u>X</u></td> <td><u>X</u></td> <td><u>X</u></td> <td><u>X</u></td> <td></td> <td></td> <td></td> <td></td> <td></td> </tr> <tr> <td><u>MW-4</u></td> <td></td> <td><u>1005</u></td> <td><u>X</u></td> <td></td> <td></td> <td><u>X</u></td> <td></td> <td></td> <td><u>5</u></td> <td><u>X</u></td> <td><u>X</u></td> <td><u>X</u></td> <td><u>X</u></td> <td></td> <td></td> <td></td> <td></td> <td></td> </tr> <tr> <td><u>MW-5</u></td> <td></td> <td><u>1123</u></td> <td><u>X</u></td> <td></td> <td></td> <td><u>X</u></td> <td></td> <td></td> <td><u>5</u></td> <td><u>X</u></td> <td><u>X</u></td> <td><u>X</u></td> <td><u>X</u></td> <td></td> <td></td> <td></td> <td></td> <td></td> </tr> <tr> <td><u>MW-6</u></td> <td></td> <td><u>1055</u></td> <td><u>X</u></td> <td></td> <td></td> <td><u>X</u></td> <td></td> <td></td> <td><u>5</u></td> <td><u>X</u></td> <td><u>X</u></td> <td><u>X</u></td> <td><u>X</u></td> <td></td> <td></td> <td></td> <td></td> <td></td> </tr> <tr> <td><u>MW-7</u></td> <td></td> <td><u>0955</u></td> <td><u>X</u></td> <td></td> <td></td> <td><u>X</u></td> <td></td> <td></td> <td><u>5</u></td> <td><u>X</u></td> <td><u>X</u></td> <td><u>X</u></td> <td><u>X</u></td> <td></td> <td></td> <td></td> <td></td> <td></td> </tr> <tr> <td><u>MW-8</u></td> <td></td> <td><u>1048</u></td> <td><u>X</u></td> <td></td> <td></td> <td><u>X</u></td> <td></td> <td></td> <td><u>5</u></td> <td><u>X</u></td> <td><u>X</u></td> <td><u>X</u></td> <td><u>X</u></td> <td></td> <td></td> <td></td> <td></td> <td></td> </tr> <tr> <td><u>MW-9</u></td> <td></td> <td><u>1005</u></td> <td><u>X</u></td> <td></td> <td></td> <td><u>X</u></td> <td></td> <td></td> <td><u>5</u></td> <td><u>X</u></td> <td><u>X</u></td> <td><u>X</u></td> <td><u>X</u></td> <td></td> <td></td> <td></td> <td></td> <td><u>X</u></td> </tr> <tr> <td><u>MW-10</u></td> <td></td> <td><u>1245</u></td> <td><u>X</u></td> <td></td> <td></td> <td><u>X</u></td> <td></td> <td></td> <td><u>5</u></td> <td><u>X</u></td> <td><u>X</u></td> <td><u>X</u></td> <td><u>X</u></td> <td></td> <td></td> <td></td> <td></td> <td><u>X</u></td> </tr> <tr> <td><u>MW-11</u></td> <td></td> <td><u>1040</u></td> <td><u>X</u></td> <td></td> <td></td> <td><u>X</u></td> <td></td> <td></td> <td><u>5</u></td> <td><u>X</u></td> <td><u>X</u></td> <td><u>X</u></td> <td><u>X</u></td> <td></td> <td></td> <td></td> <td></td> <td><u>X</u></td> </tr> <tr> <td><u>MW-12</u></td> <td></td> <td><u>1120</u></td> <td><u>X</u></td> <td></td> <td></td> <td><u>X</u></td> <td></td> <td></td> <td><u>5</u></td> <td><u>X</u></td> <td><u>X</u></td> <td><u>X</u></td> <td><u>X</u></td> <td></td> <td></td> <td></td> <td></td> <td><u>X</u></td> </tr> </tbody> </table>				Sample ID	Date Collected	Time Collected	Grab	Composite	Soil	Water	Oil	Air	Total Number of Containers	BTEX + MTBE 8260	8021	TPH 8015 MOD GRO	TPH 8015 MOD DRO	Silica Gel Cleanup	8260 full scan	Oxygenates	Total Lead Method	Dissolved Lead Method	<u>QA</u>	<u>9/3/10</u>		<u>X</u>																<u>MW-1A</u>		<u>1205</u>	<u>X</u>			<u>X</u>			<u>5</u>	<u>X</u>	<u>X</u>	<u>X</u>	<u>X</u>						<u>MW-2</u>		<u>1238</u>	<u>X</u>			<u>X</u>			<u>5</u>	<u>X</u>	<u>X</u>	<u>X</u>	<u>X</u>						<u>MW-3</u>		<u>1320</u>	<u>X</u>			<u>X</u>			<u>5</u>	<u>X</u>	<u>X</u>	<u>X</u>	<u>X</u>						<u>MW-4</u>		<u>1005</u>	<u>X</u>			<u>X</u>			<u>5</u>	<u>X</u>	<u>X</u>	<u>X</u>	<u>X</u>						<u>MW-5</u>		<u>1123</u>	<u>X</u>			<u>X</u>			<u>5</u>	<u>X</u>	<u>X</u>	<u>X</u>	<u>X</u>						<u>MW-6</u>		<u>1055</u>	<u>X</u>			<u>X</u>			<u>5</u>	<u>X</u>	<u>X</u>	<u>X</u>	<u>X</u>						<u>MW-7</u>		<u>0955</u>	<u>X</u>			<u>X</u>			<u>5</u>	<u>X</u>	<u>X</u>	<u>X</u>	<u>X</u>						<u>MW-8</u>		<u>1048</u>	<u>X</u>			<u>X</u>			<u>5</u>	<u>X</u>	<u>X</u>	<u>X</u>	<u>X</u>						<u>MW-9</u>		<u>1005</u>	<u>X</u>			<u>X</u>			<u>5</u>	<u>X</u>	<u>X</u>	<u>X</u>	<u>X</u>					<u>X</u>	<u>MW-10</u>		<u>1245</u>	<u>X</u>			<u>X</u>			<u>5</u>	<u>X</u>	<u>X</u>	<u>X</u>	<u>X</u>					<u>X</u>	<u>MW-11</u>		<u>1040</u>	<u>X</u>			<u>X</u>			<u>5</u>	<u>X</u>	<u>X</u>	<u>X</u>	<u>X</u>					<u>X</u>	<u>MW-12</u>		<u>1120</u>	<u>X</u>			<u>X</u>			<u>5</u>	<u>X</u>	<u>X</u>	<u>X</u>	<u>X</u>					<u>X</u>	Comments / Remarks <p style="font-size: 24pt; font-weight: bold; text-align: center;">10F2</p> <p>Please forward the lab results directly to the Lead Consultant and cc: G-R.</p>					
Sample ID	Date Collected	Time Collected	Grab	Composite	Soil	Water	Oil	Air	Total Number of Containers	BTEX + MTBE 8260	8021	TPH 8015 MOD GRO	TPH 8015 MOD DRO	Silica Gel Cleanup	8260 full scan	Oxygenates	Total Lead Method	Dissolved Lead Method																																																																																																																																																																																																																																																																	
<u>QA</u>	<u>9/3/10</u>		<u>X</u>																																																																																																																																																																																																																																																																																
<u>MW-1A</u>		<u>1205</u>	<u>X</u>			<u>X</u>			<u>5</u>	<u>X</u>	<u>X</u>	<u>X</u>	<u>X</u>																																																																																																																																																																																																																																																																						
<u>MW-2</u>		<u>1238</u>	<u>X</u>			<u>X</u>			<u>5</u>	<u>X</u>	<u>X</u>	<u>X</u>	<u>X</u>																																																																																																																																																																																																																																																																						
<u>MW-3</u>		<u>1320</u>	<u>X</u>			<u>X</u>			<u>5</u>	<u>X</u>	<u>X</u>	<u>X</u>	<u>X</u>																																																																																																																																																																																																																																																																						
<u>MW-4</u>		<u>1005</u>	<u>X</u>			<u>X</u>			<u>5</u>	<u>X</u>	<u>X</u>	<u>X</u>	<u>X</u>																																																																																																																																																																																																																																																																						
<u>MW-5</u>		<u>1123</u>	<u>X</u>			<u>X</u>			<u>5</u>	<u>X</u>	<u>X</u>	<u>X</u>	<u>X</u>																																																																																																																																																																																																																																																																						
<u>MW-6</u>		<u>1055</u>	<u>X</u>			<u>X</u>			<u>5</u>	<u>X</u>	<u>X</u>	<u>X</u>	<u>X</u>																																																																																																																																																																																																																																																																						
<u>MW-7</u>		<u>0955</u>	<u>X</u>			<u>X</u>			<u>5</u>	<u>X</u>	<u>X</u>	<u>X</u>	<u>X</u>																																																																																																																																																																																																																																																																						
<u>MW-8</u>		<u>1048</u>	<u>X</u>			<u>X</u>			<u>5</u>	<u>X</u>	<u>X</u>	<u>X</u>	<u>X</u>																																																																																																																																																																																																																																																																						
<u>MW-9</u>		<u>1005</u>	<u>X</u>			<u>X</u>			<u>5</u>	<u>X</u>	<u>X</u>	<u>X</u>	<u>X</u>					<u>X</u>																																																																																																																																																																																																																																																																	
<u>MW-10</u>		<u>1245</u>	<u>X</u>			<u>X</u>			<u>5</u>	<u>X</u>	<u>X</u>	<u>X</u>	<u>X</u>					<u>X</u>																																																																																																																																																																																																																																																																	
<u>MW-11</u>		<u>1040</u>	<u>X</u>			<u>X</u>			<u>5</u>	<u>X</u>	<u>X</u>	<u>X</u>	<u>X</u>					<u>X</u>																																																																																																																																																																																																																																																																	
<u>MW-12</u>		<u>1120</u>	<u>X</u>			<u>X</u>			<u>5</u>	<u>X</u>	<u>X</u>	<u>X</u>	<u>X</u>					<u>X</u>																																																																																																																																																																																																																																																																	
Turnaround Time Requested (TAT) (please circle) (STD. TAT) 72 hour 48 hour 24 hour 4 day 5 day				Relinquished by: <u>[Signature]</u> Date: <u>9-3-10</u> Time: <u>1420</u> Relinquished by: <u>[Signature]</u> Date: <u>9/3/10</u> Time: <u>1630</u>		Received by: <u>[Signature]</u> Date: <u>9/3/10</u> Time: <u>1420</u> Received by: <u>[Signature]</u> Date: <u>9/3/10</u> Time: <u>1630</u>																																																																																																																																																																																																																																																																													
Data Package Options (please circle if required) QC Summary Type I - Full EDF/EDD Type VI (Raw Data) <input type="checkbox"/> Coelt Deliverable not needed WIP (RWQCB) Disk				Relinquished by Commercial Carrier: UPS <u>FedEx</u> Other _____ Temperature Upon Receipt: <u>0-2-7</u> C°		Received by: <u>[Signature]</u> Date: <u>9/3/10</u> Time: <u>1630</u> Custody Seals Intact? <u>Yes</u> No																																																																																																																																																																																																																																																																													

Chevron California Region Analysis Request/Chain of Custody



090310 -04 *20F2*

Acct. #: *10904*
121
9/4/10
 For Lancaster Laboratories use only
 Sample # *6077661-78* Group #: *018527*

Facility #: SS#206145-OML G-R#386492 Global ID#T0600102230 Site Address: 800 CENTER STREET, OAKLAND, CA Chevron PM: IR Lead Consultant: CRAHK Hoey Consultant/Office: G-R, Inc., 6747 Sierra Court, Suite J, Dublin, CA 94568 Consultant Prj. Mgr.: Deanna L. Harding (deanna@grinc.com) Consultant Phone #: 925-551-7555 Fax #: 925-551-7899 Sampler: <i>J. Hesson</i>				Matrix <input type="checkbox"/> Potable <input type="checkbox"/> NPDES <input type="checkbox"/> Soil <input type="checkbox"/> Water <input type="checkbox"/> Oil <input type="checkbox"/> Air		Analyses Requested										C# <i>1210512</i>																																																																																											
Sample Identification				Date Collected		Time Collected		Grab	Composite	Soil	Water	Oil	Air	Total Number of Containers	Preservation Codes BTEX + <input checked="" type="checkbox"/> 8260 <input type="checkbox"/> 8021 TPH 8015 MOD GRO TPH 8015 MOD DRO <input checked="" type="checkbox"/> Silica Gel Cleanup 8260 full scan Oxygenates Total Lead Method Dissolved Lead Method										Preservative Codes H = HCl T = Thiosulfate N = HNO ₃ B = NaOH S = H ₂ SO ₄ O = Other <input type="checkbox"/> J value reporting needed <input type="checkbox"/> Must meet lowest detection limits possible for 8260 compounds 8021 MTBE Confirmation <input type="checkbox"/> Confirm highest hit by 8260 <input type="checkbox"/> Confirm all hits by 8260 <input type="checkbox"/> Run ___ oxy's on highest hit <input type="checkbox"/> Run ___ oxy's on all hits																																																																																		
<table border="1" style="width: 100%; border-collapse: collapse;"> <thead> <tr> <th style="width: 20%;">Sample ID</th> <th style="width: 15%;">Date Collected</th> <th style="width: 15%;">Time Collected</th> <th style="width: 5%;">Grab</th> <th style="width: 5%;">Composite</th> <th style="width: 5%;">Soil</th> <th style="width: 5%;">Water</th> <th style="width: 5%;">Oil</th> <th style="width: 5%;">Air</th> <th style="width: 5%;">Total Containers</th> <th style="width: 5%;">BTEX</th> <th style="width: 5%;">TPH 8015 MOD GRO</th> <th style="width: 5%;">TPH 8015 MOD DRO</th> <th style="width: 5%;">8260 full scan</th> <th style="width: 5%;">Oxygenates</th> <th style="width: 5%;">Total Lead</th> <th style="width: 5%;">Dissolved Lead</th> </tr> </thead> <tbody> <tr> <td>MW-13</td> <td>9/3/10</td> <td>1045</td> <td>X</td> <td></td> <td></td> <td>X</td> <td></td> <td></td> <td>5</td> <td>X</td> <td>X</td> <td>X</td> <td></td> <td></td> <td></td> <td></td> </tr> <tr> <td>MW-14</td> <td></td> <td>1130</td> <td>X</td> <td></td> <td></td> <td>X</td> <td></td> <td></td> <td>5</td> <td>X</td> <td>X</td> <td>X</td> <td></td> <td></td> <td></td> <td></td> </tr> <tr> <td>MW-15</td> <td></td> <td>0915</td> <td>X</td> <td></td> <td></td> <td>X</td> <td></td> <td></td> <td>5</td> <td>X</td> <td>X</td> <td>X</td> <td></td> <td></td> <td></td> <td></td> </tr> <tr> <td>MW-16</td> <td></td> <td>1305</td> <td>X</td> <td></td> <td></td> <td>X</td> <td></td> <td></td> <td>5</td> <td>X</td> <td>X</td> <td>X</td> <td></td> <td></td> <td></td> <td></td> </tr> <tr> <td>MW-17</td> <td></td> <td>1215</td> <td>X</td> <td></td> <td></td> <td>X</td> <td></td> <td></td> <td>5</td> <td>X</td> <td>X</td> <td>X</td> <td></td> <td></td> <td></td> <td></td> </tr> </tbody> </table>				Sample ID	Date Collected	Time Collected	Grab	Composite	Soil	Water	Oil	Air	Total Containers	BTEX	TPH 8015 MOD GRO	TPH 8015 MOD DRO	8260 full scan	Oxygenates	Total Lead	Dissolved Lead	MW-13	9/3/10	1045	X			X			5	X	X	X					MW-14		1130	X			X			5	X	X	X					MW-15		0915	X			X			5	X	X	X					MW-16		1305	X			X			5	X	X	X					MW-17		1215	X			X			5	X	X	X					Comments / Remarks Please forward the lab results directly to the Lead Consultant and cc: G-R. <div style="font-size: 2em; text-align: center;"><i>20F2</i></div>	
Sample ID	Date Collected	Time Collected	Grab	Composite	Soil	Water	Oil	Air	Total Containers	BTEX	TPH 8015 MOD GRO	TPH 8015 MOD DRO	8260 full scan	Oxygenates	Total Lead	Dissolved Lead																																																																																											
MW-13	9/3/10	1045	X			X			5	X	X	X																																																																																															
MW-14		1130	X			X			5	X	X	X																																																																																															
MW-15		0915	X			X			5	X	X	X																																																																																															
MW-16		1305	X			X			5	X	X	X																																																																																															
MW-17		1215	X			X			5	X	X	X																																																																																															
Turnaround Time Requested (TAT) (please circle) STD. TAT: 72 hour 48 hour 24 hour 4 day 5 day				Relinquished by: <i>[Signature]</i> Date: <i>9.3.10</i> Time: <i>1420</i>		Received by: <i>[Signature]</i> Date: <i>9/3/10</i> Time: <i>1420</i>		Relinquished by: <i>[Signature]</i> Date: <i>9/3/10</i> Time: <i>1630</i>		Received by: <i>[Signature]</i> Date: _____ Time: _____		Relinquished by: _____ Date: _____ Time: _____		Received by: <i>[Signature]</i> Date: <i>9/4/10</i> Time: <i>1010</i>		Relinquished by Commercial Carrier: UPS <input checked="" type="checkbox"/> Other: _____		Received by: <i>[Signature]</i> Date: _____ Time: _____																																																																																									
Data Package Options (please circle if required) QC Summary Type I - Full EDF/EDD Type VI (Raw Data) <input type="checkbox"/> Coelt Deliverable not needed WIP (RWQCB) Disk				Temperature Upon Receipt: <i>0922</i> °C		Custody Seals Intact? <input checked="" type="checkbox"/> Yes <input type="checkbox"/> No		_____																																																																																																			

Explanation of Symbols and Abbreviations

The following defines common symbols and abbreviations used in reporting technical data:

RL	Reporting Limit	BMQL	Below Minimum Quantitation Level
N.D.	none detected	MPN	Most Probable Number
TNTC	Too Numerous To Count	CP Units	cobalt-chloroplatinate units
IU	International Units	NTU	nephelometric turbidity units
umhos/cm	micromhos/cm	ng	nanogram(s)
C	degrees Celsius	F	degrees Fahrenheit
meq	milliequivalents	lb.	pound(s)
g	gram(s)	kg	kilogram(s)
ug	microgram(s)	mg	milligram(s)
ml	milliliter(s)	l	liter(s)
m3	cubic meter(s)	ul	microliter(s)
<	less than - The number following the sign is the <u>limit of quantitation</u> , the smallest amount of analyte which can be reliably determined using this specific test.		
>	greater than		
J	estimated value – The result is \geq the Method Detection Limit (MDL) and $<$ the Limit of Quantitation (LOQ).		
ppm	parts per million - One ppm is equivalent to one milligram per kilogram (mg/kg), or one gram per million grams. For aqueous liquids, ppm is usually taken to be equivalent to milligrams per liter (mg/l), because one liter of water has a weight very close to a kilogram. For gases or vapors, one ppm is equivalent to one microliter of gas per liter of gas.		
ppb	parts per billion		
Dry weight basis	Results printed under this heading have been adjusted for moisture content. This increases the analyte weight concentration to approximate the value present in a similar sample without moisture. All other results are reported on an as-received basis.		

U.S. EPA CLP Data Qualifiers:

Organic Qualifiers	Inorganic Qualifiers
A TIC is a possible aldol-condensation product	B Value is $<$ CRDL, but \geq IDL
B Analyte was also detected in the blank	E Estimated due to interference
C Pesticide result confirmed by GC/MS	M Duplicate injection precision not met
D Compound quantitated on a diluted sample	N Spike sample not within control limits
E Concentration exceeds the calibration range of the instrument	S Method of standard additions (MSA) used for calculation
N Presumptive evidence of a compound (TICs only)	U Compound was not detected
P Concentration difference between primary and confirmation columns $>$ 25%	W Post digestion spike out of control limits
U Compound was not detected	* Duplicate analysis not within control limits
X,Y,Z Defined in case narrative	+ Correlation coefficient for MSA $<$ 0.995

Analytical test results meet all requirements of NELAC unless otherwise noted under the individual analysis.

Measurement uncertainty values, as applicable, are available upon request.

Tests results relate only to the sample tested. Clients should be aware that a critical step in a chemical or microbiological analysis is the collection of the sample. Unless the sample analyzed is truly representative of the bulk of material involved, the test results will be meaningless. If you have questions regarding the proper techniques of collecting samples, please contact us. We cannot be held responsible for sample integrity, however, unless sampling has been performed by a member of our staff. This report shall not be reproduced except in full, without the written approval of the laboratory.

WARRANTY AND LIMITS OF LIABILITY - In accepting analytical work, we warrant the accuracy of test results for the sample as submitted. THE FOREGOING EXPRESS WARRANTY IS EXCLUSIVE AND IS GIVEN IN LIEU OF ALL OTHER WARRANTIES, EXPRESSED OR IMPLIED. WE DISCLAIM ANY OTHER WARRANTIES, EXPRESSED OR IMPLIED, INCLUDING A WARRANTY OF FITNESS FOR PARTICULAR PURPOSE AND WARRANTY OF MERCHANTABILITY. IN NO EVENT SHALL LANCASTER LABORATORIES BE LIABLE FOR INDIRECT, SPECIAL, CONSEQUENTIAL, OR INCIDENTAL DAMAGES INCLUDING, BUT NOT LIMITED TO, DAMAGES FOR LOSS OF PROFIT OR GOODWILL REGARDLESS OF (A) THE NEGLIGENCE (EITHER SOLE OR CONCURRENT) OF LANCASTER LABORATORIES AND (B) WHETHER LANCASTER LABORATORIES HAS BEEN INFORMED OF THE POSSIBILITY OF SUCH DAMAGES. We accept no legal responsibility for the purposes for which the client uses the test results. No purchase order or other order for work shall be accepted by Lancaster Laboratories which includes any conditions that vary from the Standard Terms and Conditions, and Lancaster hereby objects to any conflicting terms contained in any acceptance or order submitted by client.

ANALYTICAL RESULTS

Prepared by:

Lancaster Laboratories
2425 New Holland Pike
Lancaster, PA 17605-2425

Prepared for:

Chevron
6001 Bollinger Canyon Rd L4310
San Ramon CA 94583

September 15, 2010

Project: 206145


Submittal Date: 09/04/2010
Group Number: 1210530
PO Number: 0015060774
Release Number: ROBB
State of Sample Origin: CAClient Sample DescriptionMW-3-W-100903 Grab Water
MW-4-W-100903 Grab WaterLancaster Labs (LLI) #6077886
6077887

The specific methodologies used in obtaining the enclosed analytical results are indicated on the Laboratory Sample Analysis Record.

ELECTRONIC COPY TO
ELECTRONIC COPY TO
ELECTRONIC COPY TO
ELECTRONIC COPY TO
CRA c/o Gettler-Ryan
Chevron c/o CRA
CRAAttn: Rachelle Munoz
Attn: Report Contact
Attn: Kiersten Hoey

Questions? Contact your Client Services Representative
Jill M Parker at (717) 656-2300 Ext. 1241

Respectfully Submitted,



Sarah M. Snyder
Senior Specialist



Analysis Report

2425 New Holland Pike, PO Box 12425, Lancaster, PA 17605-2425 • 717-656-2300 Fax: 717-656-2681 • www.lancasterlabs.com

Sample Description: MW-3-W-100903 Grab Water
 Facility# 206145 Job# 386492 GRD
 800 Center St-Oakland T0600102230 MW-3

LLI Sample # WW 6077886
 LLI Group # 1210530
 Account # 10904

Project Name: 206145

Collected: 09/03/2010 13:20 by JH Chevron
 6001 Bollinger Canyon Rd L4310
 San Ramon CA 94583
 Submitted: 09/04/2010 10:10
 Reported: 09/15/2010 13:04
 Discard: 10/16/2010

COMW3

CAT No.	Analysis Name	CAS Number	As Received Result	As Received Method Detection Limit	Dilution Factor
GC Miscellaneous		SW-846 8015B modified	ug/l	ug/l	
08097	CO2 by Headspace	124-38-9	160,000	4,000	1
Wet Chemistry		EPA 300.0	ug/l	ug/l	
00368	Nitrate Nitrogen	14797-55-8	390	250	5
The holding time was not met. The client was notified and approved proceeding with the analysis.					
00228	Sulfate	14808-79-8	45,900	1,500	5
		SM20 2320 B	ug/l as CaCO3	ug/l as CaCO3	
00202	Alkalinity to pH 4.5	n.a.	531,000	460	1
00201	Alkalinity to pH 8.3	n.a.	N.D.	460	1
		SM20 3500 Fe B modified	ug/l	ug/l	
08344	Ferrous Iron	n.a.	21,500	500	50

General Sample Comments

State of California Lab Certification No. 2501

All QC is compliant unless otherwise noted. Please refer to the Quality Control Summary for overall QC performance data and associated samples.

Laboratory Sample Analysis Record

CAT No.	Analysis Name	Method	Trial#	Batch#	Analysis Date and Time	Analyst	Dilution Factor
08097	CO2 by Headspace	SW-846 8015B modified	1	102530001A	09/10/2010 11:11	Dustin A Underkoffler	1
00368	Nitrate Nitrogen	EPA 300.0	1	10247196901B	09/07/2010 12:15	Ashley M Adams	5
00228	Sulfate	EPA 300.0	1	10247196901B	09/07/2010 12:15	Ashley M Adams	5
00202	Alkalinity to pH 4.5	SM20 2320 B	1	10256020201B	09/13/2010 06:26	Susan A Engle	1
00201	Alkalinity to pH 8.3	SM20 2320 B	1	10256020201B	09/13/2010 06:26	Susan A Engle	1
08344	Ferrous Iron	SM20 3500 Fe B modified	1	10248834401A	09/05/2010 06:40	Daniel S Smith	50



Analysis Report

2425 New Holland Pike, PO Box 12425, Lancaster, PA 17605-2425 • 717-656-2300 Fax: 717-656-2681 • www.lancasterlabs.com

Sample Description: MW-4-W-100903 Grab Water
Facility# 206145 Job# 386492 GRD
800 Center St-Oakland T0600102230 MW-4

LLI Sample # WW 6077887
LLI Group # 1210530
Account # 10904

Project Name: 206145

Collected: 09/03/2010 10:05 by JH Chevron
6001 Bollinger Canyon Rd L4310
San Ramon CA 94583
Submitted: 09/04/2010 10:10
Reported: 09/15/2010 13:04
Discard: 10/16/2010

COMW4

CAT No.	Analysis Name	CAS Number	As Received Result	As Received Method Detection Limit	Dilution Factor
GC Miscellaneous		SW-846 8015B modified	ug/l	ug/l	
08097	CO2 by Headspace	124-38-9	210,000	4,000	1
Wet Chemistry		EPA 300.0	ug/l	ug/l	
00368	Nitrate Nitrogen	14797-55-8	N.D.	250	5
The holding time was not met. The client was notified and approved proceeding with the analysis.					
00228	Sulfate	14808-79-8	2,000	1,500	5
		SM20 2320 B	ug/l as CaCO3	ug/l as CaCO3	
00202	Alkalinity to pH 4.5	n.a.	400,000	460	1
00201	Alkalinity to pH 8.3	n.a.	N.D.	460	1
		SM20 3500 Fe B modified	ug/l	ug/l	
08344	Ferrous Iron	n.a.	7,500	250	25

General Sample Comments

State of California Lab Certification No. 2501

All QC is compliant unless otherwise noted. Please refer to the Quality Control Summary for overall QC performance data and associated samples.

Laboratory Sample Analysis Record

CAT No.	Analysis Name	Method	Trial#	Batch#	Analysis Date and Time	Analyst	Dilution Factor
08097	CO2 by Headspace	SW-846 8015B modified	1	102530001A	09/10/2010 11:21	Dustin A Underkoffler	1
00368	Nitrate Nitrogen	EPA 300.0	1	10247196901B	09/07/2010 12:31	Ashley M Adams	5
00228	Sulfate	EPA 300.0	1	10247196901B	09/07/2010 12:31	Ashley M Adams	5
00202	Alkalinity to pH 4.5	SM20 2320 B	1	10256020201B	09/13/2010 06:26	Susan A Engle	1
00201	Alkalinity to pH 8.3	SM20 2320 B	1	10256020201B	09/13/2010 06:26	Susan A Engle	1
08344	Ferrous Iron	SM20 3500 Fe B modified	1	10248834401A	09/05/2010 06:40	Daniel S Smith	25

Quality Control Summary

Client Name: Chevron Group Number: 1210530
 Reported: 09/15/10 at 01:04 PM

Matrix QC may not be reported if site-specific QC samples were not submitted. In these situations, to demonstrate precision and accuracy at a batch level, a LCS/LCSD was performed, unless otherwise specified in the method.

Laboratory Compliance Quality Control

<u>Analysis Name</u>	<u>Blank Result</u>	<u>Blank MDL</u>	<u>Report Units</u>	<u>LCS %REC</u>	<u>LCSD %REC</u>	<u>LCS/LCSD Limits</u>	<u>RPD</u>	<u>RPD Max</u>
Batch number: 102530001A CO2 by Headspace	Sample number(s): 6077886-6077887 N.D.	4,000.	ug/l	119		67-124		
Batch number: 10247196901B Nitrate Nitrogen Sulfate	Sample number(s): 6077886-6077887 N.D.	50. 300.	ug/l ug/l	105 103		90-110 89-110		
Batch number: 10248834401A Ferrous Iron	Sample number(s): 6077886-6077887 N.D.	10.	ug/l	100		92-105		
Batch number: 10256020201B Alkalinity to pH 4.5	Sample number(s): 6077886-6077887 N.D.	460.	ug/l as CaCO3	99		98-103		

Sample Matrix Quality Control

Unspiked (UNSPK) = the sample used in conjunction with the matrix spike
 Background (BKG) = the sample used in conjunction with the duplicate

<u>Analysis Name</u>	<u>MS %REC</u>	<u>MSD %REC</u>	<u>MS/MSD Limits</u>	<u>RPD</u>	<u>RPD MAX</u>	<u>BKG Conc</u>	<u>DUP Conc</u>	<u>DUP RPD</u>	<u>Dup RPD Max</u>
Batch number: 102530001A CO2 by Headspace	Sample number(s): 6077886-6077887 83 (2)	111 (2)	15-145	5	20	UNSPK: P073676			
Batch number: 10247196901B Nitrate Nitrogen Sulfate	Sample number(s): 6077886-6077887 104 105		90-110 90-110			UNSPK: P077912 N.D. 1,800	BKG: P077912 N.D. N.D.	0 (1) 200* (1)	20 20
Batch number: 10248834401A Ferrous Iron	Sample number(s): 6077886-6077887 101	102	73-120	0	6	UNSPK: 6077887 7,500	BKG: 6077887 7,500	1 (1)	5
Batch number: 10256020201B Alkalinity to pH 4.5 Alkalinity to pH 8.3	Sample number(s): 6077886-6077887 79		73-121			UNSPK: P077230 279,000 N.D.	BKG: P077490 282,000 N.D.	1 0 (1)	5 5

*- Outside of specification

- (1) The result for one or both determinations was less than five times the LOQ.
- (2) The unspiked result was more than four times the spike added.

Chevron California Region Analysis Request/Chain of Custody



For Lancaster Laboratories use only

Acct. #: 10904 Sample # 6077886-87 Group #: 018528

Grp # 1210530

Facility #: SS#206145-OML G-R#386492 Global ID#T0600102230 Site Address: 800 CENTER STREET, OAKLAND, CA Chevron PM: IR Lead Consultant: CRAHK Hoey Consultant/Office: G-R, Inc., 6747 Sierra Court, Suite J, Dublin, CA 94568 Consultant Prj. Mgr.: Deanna L. Harding (deanna@grinc.com) Consultant Phone #: 925-551-7555 Fax #: 925-551-7899 Sampler: Jim Herzon				Matrix <input type="checkbox"/> Potable <input type="checkbox"/> NPDES <input type="checkbox"/> Soil <input checked="" type="checkbox"/> Water <input type="checkbox"/> Oil <input type="checkbox"/> Air			Analyses Requested <table border="1" style="width: 100%; border-collapse: collapse;"> <tr> <th colspan="12">Preservation Codes</th> </tr> <tr> <td><input type="checkbox"/></td><td><input type="checkbox"/></td><td><input type="checkbox"/></td><td><input type="checkbox"/></td><td><input type="checkbox"/></td><td><input type="checkbox"/></td><td><input type="checkbox"/></td><td><input type="checkbox"/></td><td><input type="checkbox"/></td><td><input type="checkbox"/></td><td><input type="checkbox"/></td><td><input type="checkbox"/></td> </tr> <tr> <td>BTEX + MTBE 8260</td><td>8021</td><td>TPH 8015 MOD GRO</td><td>TPH 8015 MOD DRO</td><td>Silica Gel Cleanup</td><td>8260 full scan</td><td>Oxygenates</td><td>Total Lead</td><td>Method</td><td>Dissolved Lead</td><td>Method</td><td>F</td> </tr> </table>												Preservation Codes												<input type="checkbox"/>	<input type="checkbox"/>	<input type="checkbox"/>	<input type="checkbox"/>	<input type="checkbox"/>	<input type="checkbox"/>	<input type="checkbox"/>	<input type="checkbox"/>	<input type="checkbox"/>	<input type="checkbox"/>	<input type="checkbox"/>	<input type="checkbox"/>	BTEX + MTBE 8260	8021	TPH 8015 MOD GRO	TPH 8015 MOD DRO	Silica Gel Cleanup	8260 full scan	Oxygenates	Total Lead	Method	Dissolved Lead	Method	F																															
Preservation Codes																																																																																					
<input type="checkbox"/>	<input type="checkbox"/>	<input type="checkbox"/>	<input type="checkbox"/>	<input type="checkbox"/>	<input type="checkbox"/>	<input type="checkbox"/>	<input type="checkbox"/>	<input type="checkbox"/>	<input type="checkbox"/>	<input type="checkbox"/>	<input type="checkbox"/>																																																																										
BTEX + MTBE 8260	8021	TPH 8015 MOD GRO	TPH 8015 MOD DRO	Silica Gel Cleanup	8260 full scan	Oxygenates	Total Lead	Method	Dissolved Lead	Method	F																																																																										
Sample Identification Date Collected Time Collected Grab Composite			<table border="1" style="width: 100%; border-collapse: collapse;"> <tr> <td style="width: 20%;"></td> <td style="width: 15%;"></td> <td style="width: 15%;"></td> <td style="width: 5%;"></td> <td style="width: 5%;"></td> <td style="width: 5%;"></td> <td style="width: 5%;"></td> <td style="width: 5%;"></td> <td style="width: 5%;"></td> <td style="width: 5%;"></td> <td style="width: 5%;"></td> <td style="width: 5%;"></td> <td style="width: 5%;"></td> <td style="width: 5%;"></td> <td style="width: 5%;"></td> <td style="width: 5%;"></td> <td style="width: 5%;"></td> <td style="width: 5%;"></td> <td style="width: 5%;"></td> <td style="width: 5%;"></td> <td style="width: 5%;"></td> <td style="width: 5%;"></td> <td style="width: 5%;"></td> </tr> <tr> <td></td> <td style="text-align: center;">MW-3</td> <td style="text-align: center;">9/3/10</td> <td style="text-align: center;">1320</td> <td style="text-align: center;">X</td> <td></td> <td></td> <td></td> <td></td> <td></td> <td></td> <td></td> <td></td> <td></td> <td></td> <td></td> <td></td> <td></td> <td></td> <td></td> <td></td> <td></td> <td></td> <td></td> </tr> <tr> <td></td> <td style="text-align: center;">MW-4</td> <td style="text-align: center;">↓</td> <td style="text-align: center;">1005</td> <td style="text-align: center;">Y</td> <td></td> <td></td> <td></td> <td></td> <td></td> <td></td> <td></td> <td></td> <td></td> <td></td> <td></td> <td></td> <td></td> <td></td> <td></td> <td></td> <td></td> <td></td> <td></td> </tr> </table>																																				MW-3	9/3/10	1320	X																					MW-4	↓	1005	Y																			
	MW-3	9/3/10	1320	X																																																																																	
	MW-4	↓	1005	Y																																																																																	
Comments / Remarks Please forward the lab results directly to the Lead Consultant and cc: G-R.																																																																																					

Turnaround Time Requested (TAT) (please circle)						Relinquished by:		Date: 9/3/10	Time: 1400	Received by:		Date:	Time:
STD TAT 24 hour 72 hour 48 hour 4 day 5 day						Relinquished by:		Date:	Time:	Received by:		Date:	Time:
Data Package Options (please circle if required)						Relinquished by:		Date:	Time:	Received by:		Date:	Time:
QC Summary Type I - Full EDF/EDD Type VI (Raw Data) <input type="checkbox"/> Coelt Deliverable not needed WIP (RWOCB) Disk						Relinquished by Commercial Carrier:		Received by: Katie Hartline		Date: 9/4/10		Time: 10:10	
						UPS FedEx Other:		Temperature Upon Receipt: 1.2 °C		Custody Seals Intact? Yes (No)			

Explanation of Symbols and Abbreviations

The following defines common symbols and abbreviations used in reporting technical data:

RL	Reporting Limit	BMQL	Below Minimum Quantitation Level
N.D.	none detected	MPN	Most Probable Number
TNTC	Too Numerous To Count	CP Units	cobalt-chloroplatinate units
IU	International Units	NTU	nephelometric turbidity units
umhos/cm	micromhos/cm	ng	nanogram(s)
C	degrees Celsius	F	degrees Fahrenheit
meq	milliequivalents	lb.	pound(s)
g	gram(s)	kg	kilogram(s)
ug	microgram(s)	mg	milligram(s)
ml	milliliter(s)	l	liter(s)
m3	cubic meter(s)	ul	microliter(s)
<	less than - The number following the sign is the <u>limit of quantitation</u> , the smallest amount of analyte which can be reliably determined using this specific test.		
>	greater than		
J	estimated value – The result is \geq the Method Detection Limit (MDL) and $<$ the Limit of Quantitation (LOQ).		
ppm	parts per million - One ppm is equivalent to one milligram per kilogram (mg/kg), or one gram per million grams. For aqueous liquids, ppm is usually taken to be equivalent to milligrams per liter (mg/l), because one liter of water has a weight very close to a kilogram. For gases or vapors, one ppm is equivalent to one microliter of gas per liter of gas.		
ppb	parts per billion		
Dry weight basis	Results printed under this heading have been adjusted for moisture content. This increases the analyte weight concentration to approximate the value present in a similar sample without moisture. All other results are reported on an as-received basis.		

U.S. EPA CLP Data Qualifiers:

Organic Qualifiers	Inorganic Qualifiers
A TIC is a possible aldol-condensation product	B Value is $<$ CRDL, but \geq IDL
B Analyte was also detected in the blank	E Estimated due to interference
C Pesticide result confirmed by GC/MS	M Duplicate injection precision not met
D Compound quantitated on a diluted sample	N Spike sample not within control limits
E Concentration exceeds the calibration range of the instrument	S Method of standard additions (MSA) used for calculation
N Presumptive evidence of a compound (TICs only)	U Compound was not detected
P Concentration difference between primary and confirmation columns $>$ 25%	W Post digestion spike out of control limits
U Compound was not detected	* Duplicate analysis not within control limits
X,Y,Z Defined in case narrative	+ Correlation coefficient for MSA $<$ 0.995

Analytical test results meet all requirements of NELAC unless otherwise noted under the individual analysis.

Measurement uncertainty values, as applicable, are available upon request.

Tests results relate only to the sample tested. Clients should be aware that a critical step in a chemical or microbiological analysis is the collection of the sample. Unless the sample analyzed is truly representative of the bulk of material involved, the test results will be meaningless. If you have questions regarding the proper techniques of collecting samples, please contact us. We cannot be held responsible for sample integrity, however, unless sampling has been performed by a member of our staff. This report shall not be reproduced except in full, without the written approval of the laboratory.

WARRANTY AND LIMITS OF LIABILITY - In accepting analytical work, we warrant the accuracy of test results for the sample as submitted. THE FOREGOING EXPRESS WARRANTY IS EXCLUSIVE AND IS GIVEN IN LIEU OF ALL OTHER WARRANTIES, EXPRESSED OR IMPLIED. WE DISCLAIM ANY OTHER WARRANTIES, EXPRESSED OR IMPLIED, INCLUDING A WARRANTY OF FITNESS FOR PARTICULAR PURPOSE AND WARRANTY OF MERCHANTABILITY. IN NO EVENT SHALL LANCASTER LABORATORIES BE LIABLE FOR INDIRECT, SPECIAL, CONSEQUENTIAL, OR INCIDENTAL DAMAGES INCLUDING, BUT NOT LIMITED TO, DAMAGES FOR LOSS OF PROFIT OR GOODWILL REGARDLESS OF (A) THE NEGLIGENCE (EITHER SOLE OR CONCURRENT) OF LANCASTER LABORATORIES AND (B) WHETHER LANCASTER LABORATORIES HAS BEEN INFORMED OF THE POSSIBILITY OF SUCH DAMAGES. We accept no legal responsibility for the purposes for which the client uses the test results. No purchase order or other order for work shall be accepted by Lancaster Laboratories which includes any conditions that vary from the Standard Terms and Conditions, and Lancaster hereby objects to any conflicting terms contained in any acceptance or order submitted by client.

ATTACHMENT C

HISTORICAL GROUNDWATER MONITORING AND SAMPLING DATA

Table 1
Groundwater Monitoring Data and Analytical Results
Former Chevron (Signal Oil) Service Station #206145 (S-800)
800 Center Street
Oakland, California

WELL ID/ DATE	TOC* (ft.)	GWE (msl)	DTW (ft.)	TPH-DRO (µg/L)	TPH-GRO (µg/L)	B (µg/L)	T (µg/L)	E (µg/L)	X (µg/L)	MTBE (µg/L)	CUB (cfu/m)
MW-1A											
02/24-25/03 ¹	15.49	8.17	7.32	4,600	5,100	92	340	66	480	<10	--
06/02/03	15.49	7.15	8.34	5,500	3,800	150	490	72	450	<13	--
09/02/03	15.49	6.10	9.39	10,000	6,200	100	580	110	760	47	--
11/21/03	15.49	5.29	10.20	3,800	3,200	29	150	49	240	<10	--
02/27/04	15.49	9.87	5.62	2,800	280	9.7	19	3.0	30	<2.5	--
05/28/04	15.49	6.88	8.61	5,500	1,100	35	81	27	140	17	--
08/31/04	15.49	5.58	9.91	4,500	1,100	13	68	27	110	<2.5	--
12/17/04	15.49	7.09	8.40	2,300 ^o	560	8.0	17	9.6	36	<2.5	--
03/28/05	15.49	10.36	5.13	340 ^o	87	16	4.2	3.3	11	<2.5	--
06/09/05	15.49	9.69	5.80	6,400 ^o	260	26	3.7	7.7	13	5.3	--
08/19/05	15.49	6.70	8.79	1,100 ^{o,p,q}	440	38	7.8	9.4	17	<2.5	--
11/18/05	15.49	6.25	9.24	1,300 ^{o,q}	450	11	12	17	22	<2.5	--
03/07/06	15.49	10.51	4.98	2,300 ^o	150	33	1.6	3.4	2.7	<2.5	--
05/17/06	15.49	9.02	6.47	2,600 ^o	110	18	<0.5	0.7	<1.5	<2.5	--
08/30/06	15.49	5.68	9.81	3,600 ^o	420	24	0.7	8.1	9.2	<10	--
11/28/06	15.49	5.79	9.70	2,900 ^o	220	8.6	2.7	6.1	9.3	<2.5	--
02/06/07	18.11	8.83	9.28	1,500 ^o	230	19	<0.5	1.8	2.7	<2.5	--
05/02/07	18.11	9.83	8.28	1,300 ^o	190	16	<0.5	1	1.8	<2.5	--
08/17/07	18.11	8.61	9.50	1,100 ^o	160	2.5	0.8	2.0	2.7	<2.5	--
11/16/07 ^v	18.11	8.27	9.84	3,600 ^o	30,000	610	1,100	4,100	2,800	310	--
02/05/08	18.11	11.63	6.48	2,100 ^o	63	4.8	<0.5	<0.5	<1.5	<2.5	--
05/20/08	18.11	9.18	8.93	940 ^o	50	1.5	<0.5	<0.5	<1.5	<2.5	--
08/06/08	18.11	8.25	9.86	1,900 ^o	98	0.7	<0.5	<0.5	<1.5	<2.5	--
12/05/08	18.11	7.68	10.43	940 ^o	96	0.6	<0.5	0.5	<1.5	<2.5	--
02/09/09	18.11	8.10	10.01	630 ^o	130	2.7	<0.5	2.1	<1.5	<2.5	--
05/08/09	18.11	9.91	8.20	1,300 ^o	<50	<0.5	<0.5	<0.5	<1.5	<2.5	--
08/07/09	18.11	8.35	9.76	1,300 ^o	97	<0.5	<0.5	<0.5	<1.5	<2.5	--
02/25/10	18.11	11.03	7.08	500^{o,z}	<50	<0.5	<0.5	<0.5	<1.5	<2.5	--
MW-2											
10/27/95	15.77	10.60	5.17	--	<50	<0.5	<0.5	<0.5	<0.5	--	--
02/20/97	15.72	8.51	7.21	--	<50	<0.5	<0.5	<0.5	<0.5	<2.5	--
04/24/97	15.72	7.82	7.90	--	83 ^d	<0.5	<0.5	<0.5	<0.5	<2.5	--
07/23/97	15.72	5.92	9.80	--	<50	<0.5	<0.5	<0.5	<0.5	<2.5	--
10/29/97	15.72	5.13	10.59	--	<50	<0.5	<0.5	<0.5	<0.5	<2.5	--
01/28/98	15.72	9.21	6.51	--	<50	<0.5	<0.5	<0.5	<0.5	<2.5	--

Table 1
Groundwater Monitoring Data and Analytical Results
Former Chevron (Signal Oil) Service Station #206145 (S-800)
800 Center Street
Oakland, California

WELL ID/ DATE	TOC* (ft.)	GWE (msl)	DTW (ft.)	TPH-DRO (µg/L)	TPH-GRO (µg/L)	B (µg/L)	T (µg/L)	E (µg/L)	X (µg/L)	MTBE (µg/L)	CUB (cfu/m)
MW-2 (cont)											
05/11/98	15.72	8.82	6.90	SAMPLED ANNUALLY		--	--	--	--	--	--
07/16/98	15.72	7.37	8.35	--	--	--	--	--	--	--	--
08/04/98 ^a	15.72	7.03	8.69	--	--	--	--	--	--	--	1.9 x 1
09/03/98 ^a	15.72	6.44	9.28	--	--	--	--	--	--	--	3.0 x 1
10/21/98 ^b	15.72	5.51	10.21	--	--	--	--	--	--	--	8.8 x 1
11/04/98	15.72	5.60	10.12	--	--	--	--	--	--	--	--
01/26/99	15.72	6.87	8.85	--	<50	<0.5	<0.5	<0.5	<0.5	<2.0	--
05/06/99	15.72	8.20	7.52	--	--	--	--	--	--	--	--
08/21/99	15.72	13.21	2.51	--	--	--	--	--	--	--	--
10/28/99	15.72	6.35	9.37	--	--	--	--	--	--	--	--
01/31/00	15.72	7.25	8.47	--	<50	<0.5	0.541	<0.5	<0.5	<2.5	--
05/19/00	15.72	7.65	8.07	--	--	--	--	--	--	--	--
08/07/00	15.72	6.35	9.37	--	<50	<0.50	<0.50	<0.50	<0.50	<2.5/ ^f <2.0	--
12/01/00	15.72	5.60	10.12	--	<50.0	<0.500	<0.500	<0.500	<0.500	<2.50	--
02/09/01	15.72	6.05	9.67	--	<50	<0.50	<0.50	<0.50	<0.50	<2.5	--
05/29/01	15.72	6.73	8.99	--	<50	<0.50	<0.50	<0.50	<0.50	<2.5	--
08/27/01 ^h	15.72	5.68	10.04	--	<50	<0.50	<0.50	<0.50	<0.50	<5.0 ^f	--
11/28/01	15.72	5.86	9.86	NOT SAMPLED DUE TO INSUFFICIENT WATER				--	--	--	--
02/14/02	15.69	7.86	7.83	--	<50	<0.50	<0.50	<0.50	<1.5	<2.5	--
05/15/02	15.69	7.09	8.60	--	<50	<0.50	<0.50	<0.50	<1.5	<2.5	--
08/05/02	15.69	6.02	9.67	--	<50	<0.50	<0.50	<0.50	<1.5	<2.5	--
11/30/02	15.69	DRY	--	--	--	--	--	--	--	--	--
02/24-25/03 ^l	15.69	8.04	7.65	140	<50	<0.50	<0.50	<0.50	<1.5	<2.5	--
06/02/03	15.69	7.33	8.36	150 ^m	<50	<0.5	<0.5	<0.5	<1.5	<2.5	--
09/02/03	15.69	5.97	9.72	150 ^m	<50	<0.5	<0.5	<0.5	<1.5	<2.5	--
11/21/03	-- ⁿ	-- ⁿ	10.39	180	<50	<0.5	<0.5	<0.5	<1.5	<2.5	--
02/27/04	-- ⁿ	-- ⁿ	6.90	310	<50	<0.5	<0.5	<0.5	<1.5	<2.5	--
05/28/04	-- ⁿ	-- ⁿ	9.13	160	<50	<0.5	<0.5	<0.5	<1.5	<2.5	--
08/31/04	-- ⁿ	-- ⁿ	10.30	180 ^m	<50	<0.5	<0.5	<0.5	<1.5	<2.5	--
12/17/04	-- ⁿ	-- ⁿ	8.91	77 ^o	<50	<0.5	<0.5	<0.5	<1.5	<2.5	--
03/28/05	-- ⁿ	-- ⁿ	6.51	<50 ^o	<50	<0.5	0.5	<0.5	<1.5	<2.5	--
06/09/05	-- ⁿ	-- ⁿ	7.09	53 ^o	<50	<0.5	<0.5	<0.5	<1.5	<2.5	--
08/19/05	-- ⁿ	-- ⁿ	9.27	<50 ^{o,p}	<50	<0.5	<0.5	<0.5	<1.5	<2.5	--
11/18/05	-- ⁿ	-- ⁿ	9.66	<50 ^o	<50	<0.5	<0.5	<0.5	<1.5	<2.5	--
03/07/06	-- ⁿ	-- ⁿ	6.75	<50 ^o	<50	<0.5	<0.5	<0.5	<1.5	<2.5	--
05/17/06	-- ⁿ	-- ⁿ	7.09	<50 ^o	<50	<0.5	<0.5	<0.5	<1.5	<2.5	--
08/30/06	-- ⁿ	-- ⁿ	9.03	640 ^o	<50	<0.5	<0.5	<0.5	<1.5	<2.5	--

Table 1
Groundwater Monitoring Data and Analytical Results
Former Chevron (Signal Oil) Service Station #206145 (S-800)
800 Center Street
Oakland, California

WELL ID/ DATE	TOC* (ft.)	GWE (msl)	DTW (ft.)	TPH-DRO (µg/L)	TPH-GRO (µg/L)	B (µg/L)	T (µg/L)	E (µg/L)	X (µg/L)	MTBE (µg/L)	CUB (cfu/m)	
MW-2 (cont)												
11/28/06	-- ⁿ	-- ⁿ	10.02	560 ^o	<50	<0.5	<0.5	<0.5	<1.5	<2.5	--	
02/06/07	18.40	8.72	9.68	200 ^o	<50	<0.5	<0.5	<0.5	<1.5	<2.5	--	
05/02/07	18.40	9.71	8.69	480 ^o	<50	<0.5	<0.5	<0.5	<1.5	<2.5	--	
08/17/07	18.40	8.52	9.88	1,000 ^o	<50	<0.5	<0.5	<0.5	<1.5	<2.5	--	
11/16/07	18.40	8.30	10.10	1,900 ^o	<50	<0.5	<0.5	<0.5	<1.5	<2.5	--	
02/05/08	18.40	10.97	7.43	1,100 ^o	<50	<0.5	<0.5	<0.5	<1.5	<2.5	--	
05/20/08	18.40	9.09	9.31	650 ^o	<50	<0.5	<0.5	<0.5	<1.5	<2.5	--	
08/06/08	18.40	8.25	10.15	200 ^o	<50	<0.5	<0.5	<0.5	<1.5	<2.5	--	
12/05/08	18.40	7.12	11.28	680 ^o	<50	<0.5	<0.5	<0.5	<1.5	<2.5	--	
02/09/09	18.40	8.08	10.32	420 ^o	<50	<0.5	<0.5	<0.5	<1.5	<2.5	--	
05/08/09	18.40	9.98	8.42	75 ^o	<50	<0.5	<0.5	<0.5	<1.5	<2.5	--	
08/07/09	18.40	8.23	10.17	610 ^o	<50	<0.5	<0.5	<0.5	<1.5	<2.5	--	
02/25/10	18.40	10.54	7.86	120^{o,z}	<50^{aa}	<0.5	<0.5	<0.5	<1.5	<2.5	--	
MW-3												
10/27/95	15.46	10.37	5.09	--	33,000	11,000	1,700	2,300	4,200	--	--	
02/20/97	15.42	8.37	7.05	--	260	56	<1.0	7.6	5.9	<5.0	--	
04/24/97	15.42	7.29	8.13	--	1,400	310	28	76	75	74	--	
07/23/97	15.42	5.84	9.58	--	37,000	10,000	1,500	2,700	4,200	2,500	--	
10/29/97	15.42	5.09	10.33	--	53,000	12,000	1,200	3,000	3,100	2,500	--	
01/28/98	15.42	8.94	6.48	--	210	43	1.5	1.7	3.9	10	--	
05/11/98	15.42	8.49	6.93	--	59	11	<0.5	2.1	<0.5	<2.5	--	
07/16/98	15.42	7.14	8.28	--	260	90	4.8	18	5.7	<10	--	
08/04/98 ^a	15.42	6.88	8.54	--	--	--	--	--	--	--	8.5 x 1	
09/03/98 ^a	15.42	6.34	9.08	--	--	--	--	--	--	--	2.4 x 1	
10/21/98 ^b	15.42	5.62	9.80	--	--	--	--	--	--	--	6.0 x 1	
11/04/98	15.42	5.60	9.82	--	73,000	17,000	3,800	4,900	8,100	<250	--	
01/26/99	15.42	6.70	8.72	--	32,400	10,200	1,850	2,650	3,140	715/<500 ^c	--	
05/06/99	15.42	7.97	7.45	--	3,160	668	89.6	180	123	<200/<10 ^c	--	
08/21/99	15.42	7.95	7.47	--	53,800	9,700	2,040	2,880	5,000	<1,250/<40 ^c	--	
10/28/99	15.42	5.37	10.05	--	71,300	14,000	3,420	4,320	8,360	<1,000	--	
01/31/00	15.42	7.16	8.26	--	1,650	496	49.1	134	82.6	<12.5	--	
05/19/00	15.42	7.60	7.82	--	110 ^e	36	2.5	9.1	4.0	6.3	--	
08/07/00	15.42	6.29	9.13	--	36,000 ^e	9,000	3,000	2,700	2,800	2,500/<10 ^f	--	
12/01/00	15.42	2.45	12.97	NOT SAMPLED DUE TO INSUFFICIENT WATER				--	--	--	--	--
02/09/01	15.42	5.98	9.44	--	32,000 ^e	11,000	3,900	3,200	4,800	3,200/<2.0 ^f	--	

Table 1
Groundwater Monitoring Data and Analytical Results
Former Chevron (Signal Oil) Service Station #206145 (S-800)
800 Center Street
Oakland, California

WELL ID/ DATE	TOC* (ft.)	GWE (msl)	DTW (ft.)	TPH-DRO (µg/L)	TPH-GRO (µg/L)	B (µg/L)	T (µg/L)	E (µg/L)	X (µg/L)	MTBE (µg/L)	CUB (cfu/m)
MW-3 (cont)											
05/29/01	15.42	6.65	8.77	--	13,000	4,200	2,000	1,800	1,500	74/<2.0 ^f	--
08/27/01 ^h	15.42	5.70	9.72	--	40,000	7,600	2,800	2,500	2,700	<25 ^f	--
11/28/01	15.42	5.77	9.65	--	57,000	10,000	2,900	2,900	2,800	<250/<5.0 ^f	--
02/14/02	15.40	7.73	7.67	--	51	2.9	<0.50	1.9	1.8	<2.5/<2 ^f	--
05/15/02	15.40	7.05	8.35	--	4,100	910	250	210	240	<20/<2 ^f	--
08/05/02	15.40	5.96	9.44	--	58,000	11,000	4,300	3,400	4,000	<250/<10 ^f	--
11/30/02	15.40	5.14	10.26	--	46,000	13,000	2,900	3,700	2,600	<100/<10 ^f	--
02/24-25/03 ^l	15.40	7.89	7.51	4,500	52,000	9,600	4,800	2,900	4,100	<130	--
06/02/03	15.40	7.24	8.16	6,500	67,000	11,000	9,600	3,400	5,700	<250	--
09/02/03	15.40	5.89	9.51	10,000	73,000	8,900	10,000	3,600	7,000	300	--
11/21/03	15.40	5.17	10.23	8,000	29,000	3,300	3,200	1,200	1,500	<200	--
02/27/04	15.40	8.84	6.56	200	59	8.2	6.3	1.7	6.8	<2.5	--
05/28/04	15.40	6.57	8.83	5,400	18,000	2,600	970	1,600	950	<100	--
08/31/04	15.40	5.41	9.99	9,100	58,000	3,200	9,600	2,800	7,500	<50	--
12/17/04	15.40	6.81	8.59	2,200 ^o	23,000	1,100	2,100	1,200	2,600	<25	--
03/28/05	15.40	9.29	6.11	3,200 ^o	43,000	1,500	10,000	2,600	7,300	<130	--
06/09/05	15.40	8.65	6.75	7,800 ^o	38,000	980	7,000	2,100	4,800	190	--
08/19/05	15.40	6.43	8.97	5,000 ^{o-p,f}	75,000	1,500	14,000	3,400	9,600	<130	--
11/18/05	15.40	5.95	9.45	3,900 ^{o,f}	72,000	1,400	14,000	3,600	9,700	380	--
03/07/06	15.40	9.05	6.35	1,100 ^o	15,000	280	2,300	820	2,000	<100	--
05/17/06	15.40	8.57	6.83	4,400 ^o	57,000	650	8,100	2,900	8,100	410	--
08/30/06	15.40	5.44	9.96	4,300 ^o	54,000	540	7,600	4,100	10,000	550	--
11/28/06	15.40	5.62	9.78	4,400 ^o	43,000	260	3,400	3,800	5,800	<1,000	--
02/06/07	18.07	8.70	9.37	5,000 ^o	43,000	290	6,200	3,400	6,400	<500	--
05/02/07	18.07	9.67	8.40	4,500 ^o	43,000	290	4,100	3,800	6,500	<500	--
08/17/07	18.07	8.50	9.57	4,900 ^o	46,000	240	1,900	3,800	5,600	310	--
11/16/07 ^v	18.07	8.29	9.78	860 ^o	450	34	23	53	25	4.1	--
02/05/08	18.07	10.97	7.10	2,400 ^o	18,000	210	950	1,800	1,700	<500	--
05/20/08	18.07	8.99	9.08	6,900 ^o	45,000	190	4,900	2,800	6,200	<500 ^w	--
08/06/08	18.07	8.26	9.81	5,000 ^o	40,000	220	1,500	3,200	6,500	<500 ^w	--
12/05/08	18.07	7.56	10.51	4,000 ^o	15,000	26	590	1,800	1,800	230	--
02/09/09	18.07	8.02	10.05	2,800 ^o	20,000	170	710	1,800	2,500	<400 ^w	--
05/08/09	18.07	9.95	8.12	2,900 ^o	15,000	88	900	2,100	1,400	<250 ^w	--
08/07/09	18.07	8.20	9.87	2,900 ^o	41,000	150	2,400	3,800	6,700	<500 ^w	--
02/25/10	18.07	10.57	7.50	1,800^o	15,000	42	320	1,600	1,100	330	--

Table 1
Groundwater Monitoring Data and Analytical Results
Former Chevron (Signal Oil) Service Station #206145 (S-800)
800 Center Street
Oakland, California

WELL ID/ DATE	TOC* (ft.)	GWE (msl)	DTW (ft.)	TPH-DRO (µg/L)	TPH-GRO (µg/L)	B (µg/L)	T (µg/L)	E (µg/L)	X (µg/L)	MTBE (µg/L)	CUB (cfu/m)
MW-4											
10/27/95	14.45	9.37	5.08	--	66	6.8	<0.5	<0.5	<0.5	--	--
02/20/97	14.40	8.12	6.28	--	54	<0.5	<0.5	<0.5	7.4	39	--
04/24/97	14.40	7.29	7.11	--	54	1.4	<0.5	0.65	3.0	100	--
07/23/97	14.40	5.80	8.60	--	<50	<0.5	<0.5	<0.5	<0.5	<2.5	--
10/29/97	14.40	5.74	8.66	--	--	--	--	--	--	--	--
11/13/97	14.40	4.97	9.43	--	<50	<0.5	0.79	<0.5	<0.5	<2.5	--
01/28/98	14.40	8.88	5.52	--	<50	<0.5	<0.5	<0.5	<0.5	<2.5	--
05/11/98	14.40	8.40	6.00	SAMPLED SEMI-ANNUALLY			--	--	--	--	--
07/16/98	14.40	7.08	7.32	--	<50	<0.5	<0.5	<0.5	<0.5	<5.0	--
08/04/98 ^a	14.40	6.28	8.12	--	--	--	--	--	--	--	1.8 x 1
09/03/98 ^a	14.40	6.32	8.08	--	--	--	--	--	--	--	1.4 x 1
10/21/98 ^b	14.40	5.64	8.76	--	--	--	--	--	--	--	8.6 x 1
11/04/98	14.40	5.61	8.79	--	--	--	--	--	--	--	--
01/26/99	14.40	6.71	7.69	--	<50	<0.5	<0.5	<0.5	<0.5	<2.0	--
05/06/99	14.40	8.15	6.25	--	--	--	--	--	--	--	--
08/21/99	14.40	8.13	6.27	--	<50	<0.5	<0.5	<0.5	<0.5	<5.0	--
10/28/99	14.40	4.14	10.26	--	--	--	--	--	--	--	--
01/31/00	14.40	7.07	7.33	--	<50	<0.5	<0.5	<0.5	<0.5	<2.5	--
05/19/00	14.40	7.52	6.88	--	--	--	--	--	--	--	--
08/07/00	14.40	6.23	8.17	--	<50	4.3	0.60	<0.50	<0.50	<2.5/<2.0 ^f	--
12/01/00	14.40	INACCESSIBLE	--	--	--	--	--	--	--	--	--
02/09/01	14.40	INACCESSIBLE	--	--	--	--	--	--	--	--	--
05/29/01	14.40	6.58	7.82	NOT SAMPLED DUE TO INSUFFICIENT WATER			--	--	--	--	--
08/27/01	14.40	6.52	7.88	NOT SAMPLED DUE TO INSUFFICIENT WATER			--	--	--	--	--
11/28/01	14.40	DRY	--	--	--	--	--	--	--	--	--
02/14/02	14.37	7.66	6.71	--	<50	<0.50	<0.50	<0.50	<1.5	<2.5/<2 ^f	--
05/15/02	14.37	6.96	7.41	--	<50	<0.50	<0.50	<0.50	<1.5	<2.5/<2 ^f	--
08/05/02	14.37	DRY	--	--	--	--	--	--	--	--	--
11/30/02	14.37	DRY	--	--	--	--	--	--	--	--	--
02/24-25/03 ¹	14.37	7.77	6.60	200	<50	8.0	<0.50	<0.50	<1.5	<2.5	--
06/02/03	14.37	7.11	7.26	300	<50	4.3	<0.5	<0.5	<1.5	<2.5	--
09/02/03	14.37	5.80	8.57	410	51	4.3	<0.5	<0.5	<1.5	<2.5	--
11/21/03	-- ⁿ	-- ⁿ	10.24	560	110	25	0.6	1.5	<1.5	<2.5	--
02/27/04	-- ⁿ	-- ⁿ	5.71	340	<50	<0.5	<0.5	<0.5	<1.5	<2.5	--
05/28/04	-- ⁿ	-- ⁿ	7.88	430	<50	<0.5	<0.5	<0.5	<1.5	<2.5	--
08/31/04	-- ⁿ	-- ⁿ	9.03	460	<50	<0.5	<0.5	<0.5	<1.5	<2.5	--
12/17/04	-- ⁿ	-- ⁿ	7.67	390 ^o	<50	<0.5	<0.5	<0.5	<1.5	<2.5	--

Table 1
Groundwater Monitoring Data and Analytical Results
Former Chevron (Signal Oil) Service Station #206145 (S-800)
800 Center Street
Oakland, California

WELL ID/ DATE	TOC* (ft.)	GWE (msl)	DTW (ft.)	TPH-DRO (µg/L)	TPH-GRO (µg/L)	B (µg/L)	T (µg/L)	E (µg/L)	X (µg/L)	MTBE (µg/L)	CUB (cfu/m)
MW-4 (cont)											
03/28/05	-- ⁿ	-- ⁿ	5.32	<50 ^o	<50	<0.5	<0.5	<0.5	<1.5	<2.5	--
06/09/05	-- ⁿ	-- ⁿ	6.70	120 ^o	90	<0.5	<0.5	<0.5	<1.5	<2.5	--
08/19/05	-- ⁿ	-- ⁿ	8.03	190 ^{o,p,q}	200	<0.5	<0.5	<0.5	<1.5	<2.5	--
11/18/05	-- ⁿ	-- ⁿ	9.43	310 ^{o,t}	230	2.7	<0.5	0.8	<1.5	<2.5	--
03/07/06	-- ⁿ	-- ⁿ	5.55	230 ^o	<50	<0.5	<0.5	<0.5	<1.5	<2.5	--
05/17/06	-- ⁿ	-- ⁿ	5.89	150 ^o	<50	<0.5	<0.5	<0.5	<1.5	<2.5	--
08/30/06	-- ⁿ	-- ⁿ	7.71	380 ^o	1,300	47	<2.5	<2.5	<7.5	<50	--
11/28/06	-- ⁿ	-- ⁿ	8.75	1,800 ^o	1,200	36	1.1	3.4	<5.0	<20	--
02/06/07	16.98	8.58	8.40	1,600 ^o	13,000 ^u	3,700 ^u	60 ^u	880 ^u	170 ^u	210 ^u	--
05/02/07	16.98	9.53	7.45	170 ^o	1,400	170	0.6	0.9	1.6	<50	--
08/17/07	16.98	8.35	8.63	1,600 ^o	4,700	870	3.8	49	<10	30	--
11/16/07	16.98	8.20	8.78	2,000 ^o	3,700	780	5.6	100	7.8	25	--
02/05/08	16.98	10.75	6.23	250 ^o	1,100	270	2.2	63	7.6	<50	--
05/20/08	16.98	8.91	8.07	1,100 ^o	3,300	720	4.1	13	15	<50 ^w	--
08/06/08	16.98	8.09	8.89	2,200 ^o	11,000	2,700	33	460	87	<100 ^w	--
12/05/08	16.98	7.46	9.52	540 ^o	2,500	380	1.4	22	<5.0 ^x	11	--
02/09/09	16.98	7.97	9.01	610 ^o	890	6.4	0.5	2.9	<1.5	<5.0 ^w	--
05/08/09	16.98	9.80	7.18	140 ^o	560	29	<0.5	1.2	<1.5	<5.0 ^w	--
08/07/09	16.98	8.10	8.88	1,000 ^o	1,900	260	1.2	7.1	3.0	8.3	--
02/25/10	16.98	10.37	6.61	54^{o,z}	56	<0.5	<0.5	<0.5	<1.5	<2.5	--
MW-5											
01/03/97	--	--	--	--	<50	<0.5	<0.5	<0.5	<0.5	--	--
02/20/97	15.03	INACCESSIBLE	--	--	--	--	--	--	--	--	--
04/24/97	15.03	INACCESSIBLE	--	--	--	--	--	--	--	--	--
04/30/97	15.03	7.06	7.97	--	<50	<0.5	<0.5	<0.5	<0.5	<2.5	--
07/23/97	15.03	INACCESSIBLE	--	--	--	--	--	--	--	--	--
10/29/97	15.03	INACCESSIBLE	--	--	--	--	--	--	--	--	--
01/28/98	15.03	8.83	6.20	--	<50	<0.5	<0.5	<0.5	<0.5	<2.5	--
05/11/98	15.03	INACCESSIBLE	--	--	--	--	--	--	--	--	--
07/16/98	15.03	7.28	7.75	--	<50	<0.5	<0.5	<0.5	<0.5	<5.0	--
08/04/98	15.03	INACCESSIBLE	--	--	--	--	--	--	--	--	--
11/04/98	15.03	INACCESSIBLE	--	--	--	--	--	--	--	--	--
01/26/99	15.03	INACCESSIBLE	--	--	--	--	--	--	--	--	--
05/06/99	15.03	INACCESSIBLE	--	--	--	--	--	--	--	--	--
08/21/99	15.03	6.74	8.29	--	<50	<0.5	<0.5	<0.5	<0.5	<5.0	--

Table 1
Groundwater Monitoring Data and Analytical Results
Former Chevron (Signal Oil) Service Station #206145 (S-800)
800 Center Street
Oakland, California

WELL ID/ DATE	TOC* (ft.)	GWE (msl)	DTW (ft.)	TPH-DRO (µg/L)	TPH-GRO (µg/L)	B (µg/L)	T (µg/L)	E (µg/L)	X (µg/L)	MTBE (µg/L)	CUB (cfu/m)
MW-5 (cont)											
10/28/99	15.03	4.60	10.43	--	--	--	--	--	--	--	--
01/31/00	15.03	7.39	7.64	--	<50	<0.5	<0.5	<0.5	<0.5	<2.5	--
05/19/00	15.03	7.85	7.18	--	--	--	--	--	--	--	--
08/07/00	15.03	INACCESSIBLE		--	--	--	--	--	--	--	--
12/01/00	15.03	5.68	9.35	--	<50.0	<0.500	<0.500	<0.500	<0.500	<2.50/<2.0 ^f	--
02/09/01	15.03	6.22	8.81	--	<50	<0.50	<0.50	<0.50	<0.50	<2.5/<2.0 ^f	--
05/29/01	15.03	INACCESSIBLE - CAR PARKED OVER WELL		--	--	--	--	--	--	--	--
08/27/01	15.03	INACCESSIBLE - CAR PARKED OVER WELL		--	--	--	--	--	--	--	--
11/28/01	15.03	INACCESSIBLE - CAR PARKED OVER WELL		--	--	--	--	--	--	--	--
02/14/02	15.01	7.96	7.05	--	<50	<0.50	<0.50	<0.50	<1.5	<2.5/<2 ^f	--
05/15/02	15.01	7.23	7.78	--	<50	<0.50	<0.50	<0.50	<1.5	<2.5/<2 ^f	--
08/05/02	15.01	6.13	8.88	--	<50	<0.50	<0.50	<0.50	<1.5	<2.5/<2 ^f	--
11/30/02	15.01	5.27	9.74	--	<50	<0.50	<0.50	<0.50	<1.5	<2.5/<2 ^f	--
02/24-25/03 ¹	15.01	7.99	7.02	<50	<50	<0.50	<0.50	<0.50	<1.5	<2.5	--
06/02/03	15.01	7.14	7.87	<50	<50	<0.5	<0.5	<0.5	<1.5	<2.5	--
09/02/03	15.01	6.02	8.99	<50	<50	<0.5	<0.5	<0.5	<1.5	<2.5	--
11/21/03	15.01	5.26	9.75	68	<50	<0.5	<0.5	<0.5	<1.5	<2.5	--
02/27/04	15.01	8.42	6.59	140	<50	<0.5	<0.5	<0.5	<1.5	<2.5	--
05/28/04	15.01	6.71	8.30	76	<50	<0.5	<0.5	<0.5	<1.5	<2.5	--
08/31/04	15.01	INACCESSIBLE - CAR PARKED OVER WELL		--	--	--	--	--	--	--	--
12/17/04	15.01	6.98	8.03	52 ^o	<50	<0.5	<0.5	<0.5	<1.5	<2.5	--
03/28/05	15.01	8.66	6.35	51 ^o	<50	<0.5	0.7	<0.5	<1.5	<2.5	--
06/09/05	15.01	9.16	5.85	72 ^o	<50	<0.5	<0.5	<0.5	<1.5	<2.5	--
08/19/05	15.01	6.52	8.49	<50 ^{op}	<50	<0.5	<0.5	<0.5	<1.5	<2.5	--
11/18/05	15.01	6.12	8.89	<50 ^o	<50	<0.5	<0.5	<0.5	<1.5	<2.5	--
03/07/06	15.01	8.98	6.03	<50 ^o	<50	<0.5	<0.5	1.4	<1.5	<2.5	--
05/17/06	15.01	8.83	6.18	<50 ^o	<50	<0.5	<0.5	<0.5	<1.5	<2.5	--
08/30/06	15.01	6.86	8.15	<50 ^o	<50	<0.5	<0.5	<0.5	<1.5	<2.5	--
11/28/06	15.01	6.46	8.55	200 ^o	<50	<0.5	<0.5	<0.5	<1.5	<2.5	--
02/06/07	17.68	8.83	8.85	55 ^o	<50	<0.5	<0.5	<0.5	<1.5	<2.5	--
05/02/07	17.68	9.91	7.77	<50 ^o	<50	<0.5	<0.5	<0.5	<1.5	<2.5	--
08/17/07	17.68	8.63	9.05	66 ^o	<50	<0.5	<0.5	<0.5	<1.5	<2.5	--
11/16/07	17.68	INACCESSIBLE - CAR PARKED OVER WELL		--	--	--	--	--	--	--	--
02/05/08	17.68	INACCESSIBLE - CAR PARKED OVER WELL		--	--	--	--	--	--	--	--
02/29/08	17.68	10.88	6.80	<50 ^o	<50	<0.5	<0.5	<0.5	<1.5	<2.5	--
05/20/08	17.68	9.21	8.47	<50 ^o	<50	<0.5	<0.5	<0.5	<1.5	<2.5	--
08/06/08	17.68	8.29	9.39	<50 ^o	<50	<0.5	<0.5	<0.5	<1.5	<2.5	--

Table 1
Groundwater Monitoring Data and Analytical Results
Former Chevron (Signal Oil) Service Station #206145 (S-800)
800 Center Street
Oakland, California

WELL ID/ DATE	TOC* (ft.)	GWE (msl)	DTW (ft.)	TPH-DRO (µg/L)	TPH-GRO (µg/L)	B (µg/L)	T (µg/L)	E (µg/L)	X (µg/L)	MTBE (µg/L)	CUB (cfu/m)
MW-5 (cont)											
12/05/08	17.68	7.63	10.05	<50 ^o	<50	<0.5	<0.5	<0.5	<1.5	<2.5	--
02/09/09	17.68	8.21	9.47	<50 ^o	<50	<0.5	<0.5	<0.5	<1.5	<2.5	--
05/08/09	17.68	10.16	7.52	<50 ^o	<50	<0.5	<0.5	<0.5	<1.5	<2.5	--
08/07/09	17.68	8.33	9.35	<50 ^o	<50	<0.5	<0.5	<0.5	<1.5	<2.5	--
02/25/10	17.68	10.76	6.92	<50^o	<50	<0.5	<0.5	<0.5	<1.5	<2.5	--
MW-6											
01/03/97	--	--	--	--	<50	<0.5	<0.5	<0.5	<0.5	--	--
02/20/97	14.73	8.11	6.62	--	800	310	23	11	28	<12	--
04/24/97	14.73	7.13	7.60	--	<50	<0.5	<0.5	<0.5	<0.5	<2.5	--
07/23/97	14.73	5.73	9.00	--	<50	<0.5	<0.5	<0.5	<0.5	<2.5	--
10/29/97	14.73	4.98	9.75	--	<50	<0.5	<0.5	<0.5	<0.5	<2.5	--
01/28/98	14.73	8.19	6.54	--	160	38	<0.5	<0.5	<0.5	<2.5	--
05/11/98	14.73	8.08	6.65	--	1,700	490	72	39	52	<25	--
07/16/98	14.73	7.04	7.69	--	<50	<0.5	<0.5	<0.5	<0.5	<5.0	--
08/04/98 ^a	14.73	6.89	7.84	--	--	--	--	--	--	--	8.6 x 1
09/03/98 ^a	14.73	6.24	8.49	--	--	--	--	--	--	--	2.9 x 1
10/21/98 ^b	14.73	5.46	9.27	--	--	--	--	--	--	--	1.8 x 1
11/04/98	14.73	5.52	9.21	--	<50	<0.5	<0.5	<0.5	<0.5	<2.5	--
01/26/99	14.73	6.49	8.24	--	<50	<0.5	<0.5	<0.5	<0.5	<2.0	--
05/06/99	14.73	7.91	6.82	--	<50	<0.5	<0.5	<0.5	<0.5	<5.0	--
08/21/99	14.73	7.93	6.80	--	<50	<0.5	<0.5	<0.5	<0.5	<5.0	--
10/28/99	14.73	5.27	9.46	--	<50	<0.5	<0.5	<0.5	<0.5	<5.0	--
01/31/00	14.73	7.16	7.57	--	<50	<0.5	<0.5	<0.5	<0.5	<2.5	--
05/19/00	14.73	7.60	7.13	--	<50	11	<0.5	<0.5	<0.5	<2.5	--
08/07/00	14.73	6.22	8.51	--	<50	<0.50	<0.50	<0.50	<0.50	<2.5/<2.0 ^f	--
12/01/00	14.73	DRY	--	--	--	--	--	--	--	--	--
02/09/01	14.73	DRY	--	--	--	--	--	--	--	--	--
05/29/01	14.73	6.63	8.10	NOT SAMPLED DUE TO INSUFFICIENT WATER				--	--	--	--
08/27/01 ^h	14.73	9.83	4.90	--	150	<0.50	5.7	<0.50	<0.50	<5.0 ^f	--
11/28/01	14.73	DRY	--	--	--	--	--	--	--	--	--
02/14/02	14.68	7.90	6.78	--	<50	<0.50	<0.50	<0.50	<1.5	<2.5	--
05/15/02	14.68	7.32	7.36	--	<50	<0.50	<0.50	<0.50	<1.5	<2.5	--
08/05/02	14.68	DRY	--	--	--	--	--	--	--	--	--
11/30/02	14.68	DRY	--	--	--	--	--	--	--	--	--
02/24-25/03 ^l	14.68	7.89	6.79	<50	<50	<0.50	<0.50	<0.50	<1.5	<2.5	--

Table 1
Groundwater Monitoring Data and Analytical Results
Former Chevron (Signal Oil) Service Station #206145 (S-800)
800 Center Street
Oakland, California

WELL ID/ DATE	TOC* (ft.)	GWE (msl)	DTW (ft.)	TPH-DRO (µg/L)	TPH-GRO (µg/L)	B (µg/L)	T (µg/L)	E (µg/L)	X (µg/L)	MTBE (µg/L)	CUB (cfu/m)
MW-6 (cont)											
06/02/03	14.68	7.20	7.48	<50	<50	<0.5	<0.5	<0.5	<1.5	<2.5	--
09/02/03	14.68	5.77	8.91	190	<50	<0.5	<0.5	<0.5	<1.5	<2.5	--
11/21/03	14.68	4.86	9.82	98	<50	<0.5	<0.5	<0.5	<1.5	<2.5	--
02/27/04	14.68	8.12	6.56	240	<50	<0.5	<0.5	<0.5	<1.5	<2.5	--
05/28/04	14.68	6.43	8.25	150	<50	<0.5	<0.5	<0.5	<1.5	<2.5	--
08/31/04	14.68	5.29	9.39	360 ^m	<50	<0.5	<0.5	<0.5	<1.5	<2.5	--
12/17/04	14.68	6.85	7.83	91 ^o	<50	<0.5	<0.5	<0.5	<1.5	<2.5	--
03/28/05	14.68	8.34	6.34	61 ^o	<50	<0.5	<0.5	<0.5	<1.5	<2.5	--
06/09/05	14.68	7.95	6.73	64 ^o	<50	<0.5	<0.5	<0.5	<1.5	<2.5	--
08/19/05	14.68	6.27	8.41	<50 ^{o-p}	<50 ^s	<0.5	<0.5	<0.5	<1.5	<2.5	--
11/18/05	14.68	DRY AT 15.70 FEET		--	--	--	--	--	--	--	--
03/07/06	14.68	8.03	6.65	<50 ^o	<50	<0.5	<0.5	0.9	<1.5	<2.5	--
05/17/06	14.68	7.98	6.70	<50 ^o	<50	<0.5	<0.5	<0.5	<1.5	<2.5	--
08/30/06	14.68	6.63	8.05	<50 ^o	<50	<0.5	<0.5	<0.5	<1.5	<2.5	--
11/28/06	14.68	6.09	8.59	120 ^o	<50	<0.5	<0.5	<0.5	<1.5	<2.5	--
02/06/07	17.33	8.58	8.75	96 ^o	<50	<0.5	<0.5	<0.5	<1.5	<2.5	--
05/02/07	17.33	9.64	7.69	<50 ^o	<50	<0.5	<0.5	<0.5	<1.5	<2.5	--
08/17/07	17.33	8.38	8.95	66 ^o	<50	<0.5	<0.5	<0.5	<1.5	<2.5	--
11/16/07	17.33	8.19	9.14	250 ^o	<50	<0.5	<0.5	<0.5	<1.5	<2.5	--
02/05/08	17.33	10.55	6.78	120 ^o	<50	<0.5	<0.5	<0.5	<1.5	<2.5	--
05/20/08	17.33	8.92	8.41	70 ^o	<50	<0.5	<0.5	<0.5	<1.5	<2.5	--
08/06/08	17.33	8.06	9.27	<160 ^o	<50	<0.5	<0.5	<0.5	<1.5	<2.5	--
12/05/08	17.33	7.44	9.89	<50 ^o	<50	<0.5	<0.5	<0.5	<1.5	<2.5	--
02/09/09	17.33	7.99	9.34	<50 ^o	<50	<0.5	<0.5	<0.5	<1.5	<2.5	--
05/08/09	17.33	10.01	7.32	<50 ^o	<50	<0.5	<0.5	<0.5	<1.5	<2.5	--
08/07/09	17.33	8.11	9.22	<50 ^o	<50	<0.5	<0.5	<0.5	<1.5	<2.5	--
02/25/10	17.33	10.58	6.75	<50^o	<50	<0.5	<0.5	<0.5	<1.5	<2.5	--
MW-7											
01/03/97	--	--	--	--	<50	<0.5	<0.5	<0.5	<0.5	--	--
02/20/97	16.36	8.86	7.50	--	<50	<0.5	<0.5	<0.5	<0.5	<2.5	--
04/24/97	16.36	7.59	8.77	--	<50	<0.5	<0.5	<0.5	<0.5	<2.5	--
07/23/97	16.36	6.09	10.27	--	<50	<0.5	<0.5	<0.5	<0.5	<2.5	--
10/29/97	16.36	5.28	11.08	--	<50	<0.5	<0.5	<0.5	<0.5	<2.5	--
01/28/98	16.36	9.10	7.26	--	<50	<0.5	<0.5	<0.5	<0.5	<2.5	--
05/11/98	16.36	9.11	7.25	SAMPLED ANNUALLY		--	--	--	--	--	--

Table 1
Groundwater Monitoring Data and Analytical Results
Former Chevron (Signal Oil) Service Station #206145 (S-800)
800 Center Street
Oakland, California

WELL ID/ DATE	TOC* (ft.)	GWE (msl)	DTW (ft.)	TPH-DRO (µg/L)	TPH-GRO (µg/L)	B (µg/L)	T (µg/L)	E (µg/L)	X (µg/L)	MTBE (µg/L)	CUB (cfu/m)
MW-7 (cont)											
07/16/98	16.36	8.00	8.36	--	--	--	--	--	--	--	--
08/04/98 ^a	16.36	7.32	9.04	--	--	--	--	--	--	--	1.5 x 1
09/03/98 ^a	16.36	6.65	9.71	--	--	--	--	--	--	--	6.5 x 1
10/21/98 ^b	16.36	5.96	10.40	--	--	--	--	--	--	--	4.8 x 1
11/04/98	16.36	5.89	10.47	--	--	--	--	--	--	--	--
01/26/99	16.36	8.25	8.11	--	<50	<0.5	<0.5	<0.5	0.5	<2.0	--
05/06/99	16.36	8.47	7.89	--	--	--	--	--	--	--	--
08/21/99	16.36	8.51	7.85	--	--	--	--	--	--	--	--
10/28/99	16.36	6.04	10.32	--	--	--	--	--	--	--	--
01/31/00	16.36	7.57	8.79	--	<50	<0.5	<0.5	<0.5	<0.5	<2.5	--
05/19/00	16.36	UNABLE TO LOCATE		--	--	--	--	--	--	--	--
08/07/00	16.36	6.67	9.69	--	<50	<0.50	<0.50	<0.50	<0.50	<2.5/<2.0 ^f	--
12/01/00	16.36	5.84	10.52	--	<50.0	<0.500	<0.500	<0.500	<0.500	<2.50	--
02/09/01	16.36	6.30	10.06	--	<50	<0.50	<0.50	<0.50	<0.50	<2.5	--
05/29/01	16.36	UNABLE TO LOCATE		--	--	--	--	--	--	--	--
08/27/01 ^h	16.36	6.02	10.34	--	<50	<0.50	<0.50	<0.50	<0.50	<5.0 ^f	--
11/28/01	16.36	6.09	10.27	--	<50	<0.50	<0.50	<0.50	<1.5	<2.5	--
02/14/02	16.31	8.21	8.10	--	<50	<0.50	<0.50	<0.50	<1.5	<2.5	--
05/15/02	16.31	7.41	8.90	--	<50	<0.50	<0.50	<0.50	<1.5	<2.5	--
08/05/02	16.31	6.26	10.05	--	<50	<0.50	<0.50	<0.50	<1.5	<2.5	--
11/30/02	16.31	5.39	10.92	--	<50	<0.50	<0.50	<0.50	<1.5	<2.5	--
02/24-25/03 ^l	16.31	8.30	8.01	<50	<50	<0.50	<0.50	<0.50	<1.5	<2.5	--
06/02/03	16.31	7.67	8.64	<50	<50	<0.5	<0.5	<0.5	<1.5	<2.5	--
09/02/03	16.31	6.17	10.14	<50	<50	<0.5	<0.5	<0.5	<1.5	<2.5	--
11/21/03	16.31	UNABLE TO LOCATE - BURIED		--	--	--	--	--	--	--	--
02/27/04	16.31	UNABLE TO LOCATE - BURIED		--	--	--	--	--	--	--	--
05/28/04	-- ⁿ	-- ⁿ	9.40	91	<50	<0.5	<0.5	<0.5	<1.5	<2.5	--
08/31/04	-- ⁿ	-- ⁿ	10.61	150 ^m	<50	<0.5	<0.5	<0.5	<1.5	<2.5	--
12/17/04	-- ⁿ	-- ⁿ	9.16	170 ^o	<50	<0.5	<0.5	<0.5	<1.5	<2.5	--
03/28/05	-- ⁿ	-- ⁿ	7.21	<50 ^o	<50	<0.5	<0.5	<0.5	<1.5	<2.5	--
06/09/05	-- ⁿ	-- ⁿ	7.71	86 ^o	55	<0.5	<0.5	<0.5	<1.5	<2.5	--
08/19/05	-- ⁿ	-- ⁿ	9.88	820 ^{o,p,q}	<50	<0.5	<0.5	<0.5	<1.5	<2.5	--
11/18/05	-- ⁿ	-- ⁿ	10.06	<50 ^o	<50	<0.5	<0.5	<0.5	<1.5	<2.5	--
03/07/06	-- ⁿ	-- ⁿ	6.95	<50 ^o	<50	<0.5	<0.5	<0.5	<1.5	<2.5	--
05/17/06	-- ⁿ	-- ⁿ	7.52	<50 ^o	<50	<0.5	<0.5	<0.5	<1.5	<2.5	--
08/30/06	-- ⁿ	-- ⁿ	10.73	<50 ^o	<50	<0.5	<0.5	<0.5	<1.5	<2.5	--
11/28/06	-- ⁿ	-- ⁿ	10.70	<50 ^o	<50	<0.5	<0.5	<0.5	<1.5	<2.5	--

Table 1
Groundwater Monitoring Data and Analytical Results
Former Chevron (Signal Oil) Service Station #206145 (S-800)
800 Center Street
Oakland, California

WELL ID/ DATE	TOC* (ft.)	GWE (msl)	DTW (ft.)	TPH-DRO (µg/L)	TPH-GRO (µg/L)	B (µg/L)	T (µg/L)	E (µg/L)	X (µg/L)	MTBE (µg/L)	CUB (cfu/m)
MW-7 (cont)											
02/06/07	19.26	8.91	10.35	73°	<50	<0.5	<0.5	<0.5	<1.5	<2.5	--
05/02/07	19.26	9.98	9.28	<50°	<50	<0.5	<0.5	<0.5	<1.5	<2.5	--
08/17/07	19.26	8.75	10.51	<50°	<50	<0.5	<0.5	<0.5	<1.5	<2.5	--
11/16/07	19.26	8.56	10.70	<50°	<50	<0.5	<0.5	<0.5	<1.5	<2.5	--
02/05/08	19.26	11.43	7.83	100°	<50	<0.5	<0.5	<0.5	<1.5	<2.5	--
05/20/08	19.26	9.32	9.94	52°	<50	<0.5	<0.5	<0.5	<1.5	<2.5	--
08/06/08	19.26	8.41	10.85	<50°	<50	<0.5	<0.5	<0.5	<1.5	<2.5	--
12/05/08	19.26	7.71	11.55	<50°	<50	<0.5	<0.5	<0.5	<1.5	<2.5	--
02/09/09	19.26	8.23	11.03	<50°	<50	<0.5	<0.5	<0.5	<1.5	<2.5	--
05/08/09	19.26	10.23	9.03	<50°	<50	<0.5	<0.5	<0.5	<1.5	<2.5	--
08/07/09	19.26	8.40	10.86	<50°	<50	<0.5	<0.5	<0.5	<1.5	<2.5	--
02/25/10	19.26	10.84	8.42	<50°	<50	<0.5	<0.5	<0.5	<1.5	<2.5	--
MW-8											
02/14/02 ^{ij}	15.29	7.30	7.99	--	<50	<0.50	<0.50	<0.50	<1.5	<2.5/<2 ^f	--
05/15/02 ^k	15.29	6.66	8.63	--	<50	<0.50	<0.50	<0.50	<1.5	<2.5	--
08/05/02 ^k	15.29	5.48	9.81	--	<50	<0.50	<0.50	<0.50	<1.5	<2.5	--
11/30/02 ^k	15.29	4.85	10.44	--	<50	<0.50	<0.50	<0.50	<1.5	<2.5	--
02/24-25/03 ^l	15.29	7.46	7.83	<50	<50	<0.50	<0.50	<0.50	<1.5	<2.5	--
06/02/03	15.29	6.83	8.46	<50	<50	<0.5	<0.5	<0.5	<1.5	<2.5	--
09/02/03	15.29	5.57	9.72	<50	<50	<0.5	<0.5	<0.5	<1.5	<2.5	--
11/21/03	15.29	4.89	10.40	<50	<50	<0.5	<0.5	<0.5	<1.5	<2.5	--
02/27/04	15.29	8.38	6.91	280	<50	<0.5	<0.5	<0.5	<1.5	<2.5	--
05/28/04	15.29	6.33	8.96	72	<50	<0.5	<0.5	<0.5	<1.5	<2.5	--
08/31/04	15.29	4.79	10.50	92 ^m	<50	<0.5	<0.5	<0.5	<1.5	<2.5	--
12/17/04	15.29	6.68	8.61	53°	<50	<0.5	<0.5	<0.5	<1.5	<2.5	--
03/28/05	15.29	8.79	6.50	<50°	<50	<0.5	0.9	<0.5	<1.5	<2.5	--
06/09/05	15.29	8.26	7.03	63°	<50	<0.5	<0.5	<0.5	<1.5	<2.5	--
08/19/05	15.29	6.18	9.11	<50° ^p	<50	<0.5	<0.5	<0.5	<1.5	<2.5	--
11/18/05	15.29	5.47	9.82	<50°	<50	<0.5	<0.5	<0.5	<1.5	<2.5	--
03/07/06	15.29	8.60	6.69	<50°	<50	<0.5	<0.5	<0.5	<1.5	<2.5	--
05/17/06	15.29	8.21	7.08	<50°	<50	<0.5	<0.5	<0.5	<1.5	<2.5	--
08/30/06	15.29	6.57	8.72	<50°	<50	<0.5	<0.5	<0.5	<1.5	<2.5	--
11/28/06	15.29	6.38	8.91	<50°	<50	<0.5	<0.5	<0.5	<1.5	<2.5	--
02/06/07	17.79	8.39	9.40	<50°	<50	<0.5	<0.5	<0.5	<1.5	<2.5	--
05/02/07	17.79	9.33	8.46	<50°	<50	<0.5	<0.5	<0.5	<1.5	<2.5	--

Table 1
Groundwater Monitoring Data and Analytical Results
Former Chevron (Signal Oil) Service Station #206145 (S-800)
800 Center Street
Oakland, California

WELL ID/ DATE	TOC* (ft.)	GWE (msl)	DTW (ft.)	TPH-DRO (µg/L)	TPH-GRO (µg/L)	B (µg/L)	T (µg/L)	E (µg/L)	X (µg/L)	MTBE (µg/L)	CUB (cfu/m)
MW-8 (cont)											
08/17/07	17.79	8.18	9.61	<50 ^o	<50	<0.5	<0.5	<0.5	<1.5	<2.5	--
11/16/07	17.79	8.04	9.75	<50 ^o	<50	<0.5	<0.5	<0.5	<1.5	<2.5	--
02/05/08	17.79	10.44	7.35	120 ^o	<50	<0.5	<0.5	<0.5	<1.5	<2.5	--
05/20/08	17.79	8.69	9.10	<50 ^o	<50	<0.5	<0.5	<0.5	<1.5	<2.5	--
08/06/08	17.79	7.89	9.90	<50 ^o	<50	<0.5	<0.5	<0.5	<1.5	<2.5	--
12/05/08	17.79	7.30	10.49	<50 ^o	<50	<0.5	<0.5	<0.5	<1.5	<2.5	--
02/09/09	17.79	7.86	9.93	<50 ^o	<50	<0.5	<0.5	<0.5	<1.5	<2.5	--
05/08/09	17.79	9.60	8.19	<50 ^o	<50	<0.5	<0.5	<0.5	<1.5	<2.5	--
08/07/09	17.79	7.95	9.84	<50 ^o	<50	<0.5	<0.5	<0.5	<1.5	<2.5	--
02/25/10	17.79	10.27	7.52	<50^o	<50	<0.5	<0.5	<0.5	<1.5	<2.5	--
MW-9											
04/20/07 ⁱ	18.42	10.39	8.03	1,100 ^o	4,100	28	6.9	9.2	240	--	--
06/22/07	18.42	8.82	9.60	310 ^o	500	4.4	<0.5	<0.5	12	--	--
08/17/07	18.42	8.67	9.75	92 ^o	<50	<0.5	<0.5	<0.5	<1.5	--	--
11/16/07	18.42	8.40	10.02	470 ^o	92	<0.5	<0.5	<0.5	<1.5	--	--
02/05/08	18.42	11.08	7.34	390 ^o	<50	<0.5	<0.5	<0.5	<1.5	--	--
05/20/08	18.42	9.16	9.26	<50 ^o	<50	<0.5	<0.5	<0.5	<1.5	--	--
08/06/08	18.42	8.31	10.11	<50 ^o	<50	<0.5	<0.5	<0.5	<1.5	--	--
12/05/08	18.42	7.64	10.78	<50 ^o	<50	<0.5	<0.5	<0.5	<1.5	--	--
02/09/09	18.42	8.15	10.27	<50 ^o	<50	<0.5	<0.5	<0.5	<1.5	--	--
05/08/09	18.42	10.11	8.31	<50 ^o	<50	<0.5	<0.5	<0.5	<1.5	--	--
08/07/09	18.42	8.33	10.09	SAMPLED SEMI-ANNUALLY		<0.5	--	--	--	--	--
02/25/10	18.42	10.70	7.72	<50^o	<50	<0.5	<0.5	<0.5	<1.5	--	--
MW-10											
04/20/07 ⁱ	17.99	8.35	9.64	260 ^o	1,200	29	31	11	140	--	--
06/22/07	17.99	8.29	9.70	110 ^o	<50	1.5	<0.5	<0.5	<1.5	--	--
08/17/07	17.99	7.81	10.18	53 ^o	<50	<0.5	<0.5	<0.5	<1.5	--	--
11/16/07	17.99	6.90	11.09	140 ^o	<50	<0.5	<0.5	<0.5	<1.5	--	--
02/05/08	17.99	9.65	8.34	330 ^o	<50	<0.5	<0.5	<0.5	<1.5	--	--
05/20/08	17.99	8.28	9.71	120 ^o	<50	<0.5	<0.5	<0.5	<1.5	--	--
08/06/08	17.99	7.50	10.49	<50 ^o	<50	<0.5	<0.5	<0.5	<1.5	--	--
12/05/08	17.99	6.67	11.32	<50 ^o	<50	<0.5	<0.5	<0.5	<1.5	--	--

Table 1
Groundwater Monitoring Data and Analytical Results
Former Chevron (Signal Oil) Service Station #206145 (S-800)
800 Center Street
Oakland, California

WELL ID/ DATE	TOC* (ft.)	GWE (msl)	DTW (ft.)	TPH-DRO (µg/L)	TPH-GRO (µg/L)	B (µg/L)	T (µg/L)	E (µg/L)	X (µg/L)	MTBE (µg/L)	CUB (cfu/m)
MW-10 (cont)											
02/09/09	17.99	7.19	10.80	<50 ^o	<50	<0.5	<0.5	<0.5	<1.5	--	--
05/08/09	17.99	8.96	9.03	<50 ^o	<50	<0.5	<0.5	<0.5	<1.5	--	--
08/07/09	17.99	7.41	10.58	SAMPLED SEMI-ANNUALLY			--	--	--	--	--
02/25/10	17.99	9.11	8.88	<50^o	<50	<0.5	<0.5	<0.5	<1.5	--	--
MW-11											
04/20/07 ⁱ	18.68	9.88	8.80	350 ^o	77	<2.0	4.6	<0.5	3.2	--	--
06/22/07	18.68	9.35	9.33	140 ^o	51	<0.5	<0.5	<0.5	<1.5	--	--
08/17/07	18.68	8.66	10.02	<50 ^o	<50	<0.5	<0.5	<0.5	<1.5	--	--
11/16/07	18.68	8.47	10.21	<50	<50	<0.5	<0.5	<0.5	<1.5	--	--
02/05/08	18.68	11.10	7.58	84 ^o	<50	<0.5	<0.5	<0.5	<1.5	--	--
05/20/08	18.68	9.20	9.48	<50 ^o	<50	<0.5	<0.5	<0.5	<1.5	--	--
08/06/08	18.68	8.37	10.31	<50 ^o	<50	<0.5	<0.5	<0.5	<1.5	--	--
12/05/08	18.68	7.63	11.05	<50 ^o	<50	<0.5	<0.5	<0.5	<1.5	--	--
02/09/09	18.68	8.17	10.51	<50 ^o	<50	<0.5	<0.5	<0.5	<1.5	--	--
05/08/09	18.68	10.12	8.56	<50 ^o	<50	<0.5	<0.5	<0.5	<1.5	--	--
08/07/09	18.68	8.34	10.34	SAMPLED SEMI-ANNUALLY			--	--	--	--	--
02/25/10	18.68	10.70	7.98	<50^o	<50	<0.5	<0.5	<0.5	<1.5	--	--
MW-12											
04/20/07 ⁱ	18.46	12.88	5.58	430 ^o	400	2.3	40	14	49	--	--
06/22/07	18.46	7.75	10.71	390 ^o	<50	0.7	1.1	<0.5	4.3	--	--
08/17/07	18.46	7.91	10.55	<50 ^o	<50	<0.5	<0.5	<0.5	<1.5	--	--
11/16/07	18.46	6.96	11.50	200 ^o	<50	<0.5	<0.5	<0.5	<1.5	--	--
02/05/08	18.46	8.62	9.84	200 ^o	51	0.9	<0.5	<0.5	<1.5	--	--
02/05/08	18.46	8.80	9.66	66 ^o	<50	<0.5	<0.5	<0.5	<1.5	--	--
08/06/08	18.46	6.40	12.06	<50 ^o	<50	<0.5	<0.5	<0.5	<1.5	--	--
12/05/08	18.46	6.20	12.26	<50 ^o	<50	<0.5	<0.5	<0.5	<1.5	--	--
02/09/09	18.46	6.53	11.93	<50 ^o	<50	<0.5	<0.5	<0.5	<1.5	--	--
05/08/09	18.46	8.64	9.82	<50 ^o	<50	<0.5	<0.5	<0.5	<1.5	--	--
08/07/09	18.46	6.41	12.05	SAMPLED SEMI-ANNUALLY			--	--	--	--	--
02/25/10	18.46	8.08	10.38	<50^o	<50	<0.5	<0.5	<0.5	<1.5	--	--

Table 1
Groundwater Monitoring Data and Analytical Results
Former Chevron (Signal Oil) Service Station #206145 (S-800)
800 Center Street
Oakland, California

WELL ID/ DATE	TOC* (ft.)	GWE (msl)	DTW (ft.)	TPH-DRO (µg/L)	TPH-GRO (µg/L)	B (µg/L)	T (µg/L)	E (µg/L)	X (µg/L)	MTBE (µg/L)	CUB (cfu/m)
MW-13											
04/20/07 ⁱ	18.43	9.46	8.97	140 ^o	650	16	23	7.5	61	--	--
06/22/07	18.43	8.99	9.44	400 ^o	<50	0.6	0.9	<0.5	<1.5	--	--
08/17/07	18.43	8.53	9.90	<50 ^o	<50	<0.5	<0.5	<0.5	<1.5	--	--
11/16/07	18.43	8.37	10.06	350 ^o	<50	<0.5	<0.5	<0.5	<1.5	--	--
02/05/08	18.43	10.85	7.58	57 ^o	<50	<0.5	<0.5	<0.5	<1.5	--	--
05/20/08	18.43	8.99	9.44	100 ^o	<50	<0.5	<0.5	<0.5	<1.5	--	--
08/06/08	18.43	8.18	10.25	78 ^o	<50	<0.5	<0.5	<0.5	<1.5	--	--
12/05/08	18.43	7.53	10.90	<50 ^o	<50	<0.5	<0.5	<0.5	<1.5	--	--
02/09/09	18.43	8.00	10.43	<50 ^o	<50	<0.5	<0.5	<0.5	<1.5	--	--
05/08/09	18.43	9.93	8.50	<50 ^o	<50	<0.5	<0.5	<0.5	<1.5	--	--
08/07/09	18.43	8.20	10.23	SAMPLED SEMI-ANNUALLY			--	--	--	--	--
02/25/10	18.43	10.51	7.92	<50^o	<50	<0.5	<0.5	<0.5	<1.5	--	--
MW-14											
04/20/07 ⁱ	18.59	8.17	10.42	2,000 ^o	16,000	550	1,600	620	2,400	--	--
06/22/07	18.59	7.55	11.04	1,300 ^o	3,700	190	150	49	580	--	--
08/17/07	18.59	7.82	10.77	780 ^o	2,600	74	54	11	220	--	--
11/16/07	18.59	7.58	11.01	690 ^o	850	45	3.5	14	32	--	--
02/05/08	18.59	8.99	9.60	160 ^o	450	16	2.7	7.6	3.0	--	--
05/20/08	18.59	7.69	10.90	120 ^o	<50	0.7	<0.5	<0.5	<1.5	--	--
08/06/08	18.59	7.35	11.24	88 ^o	<50	0.9	<0.5	<0.5	<1.5	--	--
12/05/08	18.59	6.83	11.76	<50 ^o	100	1.7	0.5	<0.5	<1.5	--	--
02/09/09	18.59	7.11	11.48	<50 ^o	<50	<0.5	<0.5	<0.5	<1.5	--	--
05/08/09	18.59	8.01	10.58	<50 ^o	<50	<0.5	<0.5	<0.5	<1.5	--	--
08/07/09	18.59	7.48	11.11	SAMPLED SEMI-ANNUALLY			--	--	--	--	--
02/25/10	18.59	8.72	9.87	<50^o	<50	<0.5	<0.5	<0.5	<1.5	--	--
MW-15											
04/20/07 ⁱ	18.38	9.78	8.60	720 ^o	240	1.0	1.3	<0.5	20	--	--
06/22/07	18.38	9.09	9.29	150 ^o	<50	<0.5	<0.5	<0.5	<1.5	--	--
08/17/07	18.38	8.65	9.73	<50 ^o	<50	<0.5	<0.5	<0.5	<1.5	--	--
11/16/07	18.38	8.41	9.97	140 ^o	<50	<0.5	<0.5	<0.5	<1.5	--	--
02/05/08	18.38	10.97	7.41	52 ^o	<50	<0.5	<0.5	<0.5	<1.5	--	--
05/20/08	18.38	9.12	9.26	<50 ^o	<50	<0.5	<0.5	<0.5	<1.5	--	--
08/06/08	18.38	8.30	10.08	190 ^o	<50	<0.5	<0.5	<0.5	<1.5	--	--

Table 1
Groundwater Monitoring Data and Analytical Results
Former Chevron (Signal Oil) Service Station #206145 (S-800)
800 Center Street
Oakland, California

WELL ID/ DATE	TOC* (ft.)	GWE (msl)	DTW (ft.)	TPH-DRO (µg/L)	TPH-GRO (µg/L)	B (µg/L)	T (µg/L)	E (µg/L)	X (µg/L)	MTBE (µg/L)	CUB (cfu/m)
MW-15 (cont)											
12/05/08	18.38	7.58	10.80	<50 ^o	<50	<0.5	<0.5	<0.5	<1.5	--	--
02/09/09	18.38	8.12	10.26	<50 ^o	<50	<0.5	<0.5	<0.5	<1.5	--	--
05/08/09	18.38	10.02	8.36	53 ^o	<50	<0.5	<0.5	<0.5	<1.5	--	--
08/07/09	18.38	8.30	10.08	SAMPLED SEMI-ANNUALLY		--	--	--	--	--	--
02/25/10	18.38	10.61	7.77	<50^o	<50	<0.5	<0.5	<0.5	<1.5	--	--
MW-16											
04/20/07 ⁱ	18.57	8.75	9.82	2,200 ^o	15,000	87	1,200	500	2,000	--	--
06/22/07	18.57	8.20	10.37	2,100 ^o	10,000	130	1,800	580	1,400	--	--
08/17/07	18.57	7.81	10.76	640 ^o	8,200	110	1,400	280	730	--	--
11/16/07	18.57	7.54	11.03	370 ^o	1,600	22	270	60	160	--	--
02/05/08	18.57	9.74	8.83	350 ^o	930	2.6	15	9.3	18	--	--
05/20/08	18.57	8.26	10.31	79 ^o	<50	<0.5	<0.5	<0.5	<1.5	--	--
08/06/08	18.57	7.49	11.08	74 ^o	<50	<0.5	<0.5	0.6	<1.5	--	--
12/05/08	18.57	6.80	11.77	89 ^o	<50	<0.5	<0.5	<0.5	<1.5	--	--
02/09/09	18.57	7.18	11.39	<50 ^o	<50	<0.5	<0.5	<0.5	<1.5	--	--
05/08/09	18.57	8.92	9.65	<50 ^o	<50	<0.5	<0.5	<0.5	<1.5	--	--
08/07/09	18.57	7.52	11.05	SAMPLED SEMI-ANNUALLY		--	--	--	--	--	--
02/25/10	18.57	9.36	9.21	<50^o	<50	<0.5	<0.5	<0.5	<1.5	--	--
MW-17											
04/20/07 ⁱ	18.55	-0.95	19.50	1,300 ^o	7,400	66	880	300	1,300	--	--
06/22/07	18.55	8.21	10.34	690 ^o	2,000	35	27	9.3	360	--	--
08/17/07	18.55	2.33	16.22	240 ^o	380	6.7	2.3	0.5	15	--	--
11/16/07	18.55	3.22	15.33	270 ^o	190	4.0	4.0	1.5	27	--	--
02/05/08	18.55	4.94	13.61	460 ^o	1,000	16	26	49	60	--	--
05/20/08	18.55	8.29	10.26	89 ^o	<50	<0.5	<0.5	<0.5	<1.5	--	--
08/06/08	18.55	5.82	12.73	150 ^o	180	2.5	2.0	2.8	1.5	--	--
12/05/08	18.55	6.62	11.93	120 ^o	360	3.4	<2.0 ^y	0.7	<1.5	--	--
02/09/09	18.55	6.68	11.87	<50 ^o	<50	<0.5	<0.5	<0.5	<1.5	--	--
05/08/09	18.55	8.79	9.76	<50 ^o	<50	<0.5	<0.5	<0.5	<1.5	--	--
08/07/09	18.55	7.51	11.04	SAMPLED SEMI-ANNUALLY		--	--	--	--	--	--
02/25/10	18.55	8.92	9.63	<50	<50	<0.5	<0.5	<0.5	<1.5	--	--

Table 1
Groundwater Monitoring Data and Analytical Results
Former Chevron (Signal Oil) Service Station #206145 (S-800)
800 Center Street
Oakland, California

WELL ID/ DATE	TOC* (ft.)	GWE (msl)	DTW (ft.)	TPH-DRO (µg/L)	TPH-GRO (µg/L)	B (µg/L)	T (µg/L)	E (µg/L)	X (µg/L)	MTBE (µg/L)	CUB (cfu/m)
AS-1											
02/25/10 ⁱ	--	--	7.63	--	--	--	--	--	--	--	--
AS-2											
02/25/10 ⁱ	--	--	8.05	--	--	--	--	--	--	--	--
AS-3											
02/25/10 ⁱ	--	--	8.12	--	--	--	--	--	--	--	--
AS-4											
02/25/10 ⁱ	--	--	7.98	--	--	--	--	--	--	--	--
AS-5											
02/25/10 ⁱ	--	--	7.80	--	--	--	--	--	--	--	--
AS-6											
02/25/10 ⁱ	--	--	8.04	--	--	--	--	--	--	--	--
AS-7											
02/25/10 ⁱ	--	--	8.01	--	--	--	--	--	--	--	--
AS-8											
02/25/10 ⁱ	--	--	7.94	--	--	--	--	--	--	--	--
MW-1											
10/27/95	15.69	10.54	5.15	--	170,000	19,000	34,000	4,800	26,000	--	--
02/20/97	15.64	8.96	6.68	--	18,000	870	3,500	470	2,100	<250	--
04/24/97	15.64	7.30	8.34	--	76,000	4,600	16,000	1,600	8,300	1,000	--
07/23/97	15.64	5.90	9.74	--	37,000	2,700	8,000	870	6,100	<250	--
10/29/97	15.64	INACCESSIBLE		--	--	--	--	--	--	--	--

Table 1
Groundwater Monitoring Data and Analytical Results
Former Chevron (Signal Oil) Service Station #206145 (S-800)
800 Center Street
Oakland, California

WELL ID/ DATE	TOC* (ft.)	GWE (msl)	DTW (ft.)	TPH-DRO (µg/L)	TPH-GRO (µg/L)	B (µg/L)	T (µg/L)	E (µg/L)	X (µg/L)	MTBE (µg/L)	CUB (cfu/m)
MW-1 (cont)											
01/28/98	15.64	9.30	6.34	--	10,000	380	2,000	300	1,500	<25	--
05/11/98	15.64	8.72	6.92	--	17,000	880	3,100	380	2,300	<250	--
07/16/98	15.64	7.23	8.41	--	29,000	2,700	6,800	890	3,900	<1,000	--
08/04/98 ^a	15.64	6.90	8.74	--	--	--	--	--	--	--	<1.0 x 1
09/03/98 ^a	15.64	6.43	9.21	--	--	--	--	--	--	--	4.1 x 1
10/21/98 ^b	15.64	5.59	10.05	--	--	--	--	--	--	--	4.7 x 1
11/04/98	15.64	5.64	10.00	--	25,000	1,900	5,900	810	4,300	<125	--
01/26/99	15.64	6.86	8.78	--	<50	<0.5	<0.5	<0.5	<0.5	<2.0	--
05/06/99	15.64	8.17	7.47	--	8,050	515	1,840	256	1,190	300/<20 ^c	--
08/21/99	15.64	13.27	2.37	--	46,500	2,530	8,700	1,010	5,300	<1,250/<40 ^c	--
10/28/99	15.64	5.46	10.18	--	31,600	1,580	6,100	794	4,400	1,270	--
01/31/00	15.64	7.49	8.15	--	7,270	366	1,280	171	935	<12.5	--
05/19/00	15.64	7.78	7.86	--	8,000 ^e	870	1,200	430	1,200	<250	--
08/07/00	15.64	6.42	9.22	--	37,000 ^e	2,400	8,500	1,100	5,500	1,500/<4.0 ^f	--
12/01/00	15.64	5.25	10.39	--	25,500 ^g	1,390	4,920	801	4,330	<500/<10 ^f	--
02/09/01	15.64	6.10	9.54	--	8,900 ^e	850	1,300	470	1,700	820/<2.0 ^f	--
05/29/01	15.64	6.79	8.85	--	24,000 ^e	1,800	5,600	740	3,700	<250/<2.0 ^f	--
08/27/01 ^h	15.64	5.83	9.81	--	27,000	1,400	4,400	710	3,400	<20 ^f	--
11/28/01	15.64	5.84	9.80	--	26,000	1,300	3,900	620	3,400	<100/<2 ^f	--
02/14/02	15.63	8.34	7.29	--	1,400	100	360	45	240	9.3/<2 ^f	--
05/15/02	15.63	7.18	8.45	--	37,000	2,400	7,300	1,000	4,800	<100/<3.0 ^f	--
08/05/02	15.63	6.09	9.54	--	27,000	1,500	4,600	700	3,400	<100/<3.0 ^f	--
DESTROYED											
TRIP BLANK											
02/20/97	--	--	--	--	<50	<0.5	<0.5	<0.5	<0.5	<2.5	--
04/24/97	--	--	--	--	<50	<0.5	<0.5	<0.5	<0.5	<2.5	--
07/23/97	--	--	--	--	<50	<0.5	<0.5	<0.5	<0.5	<2.5	--
10/29/97	--	--	--	--	<50	<0.5	<0.5	<0.5	<0.5	<2.5	--
01/28/98	--	--	--	--	<50	<0.5	<0.5	<0.5	<0.5	<2.5	--
05/11/98	--	--	--	--	<50	<0.5	<0.5	<0.5	<0.5	<2.5	--
07/16/98	--	--	--	--	<50	<0.5	<0.5	<0.5	<0.5	<5.0	--
11/04/98	--	--	--	--	<50	<0.5	<0.5	<0.5	<0.5	<2.0	--
01/26/99	--	--	--	--	<50	<0.5	<0.5	<0.5	<0.5	<2.0	--
05/06/99	--	--	--	--	<50	<0.5	<0.5	<0.5	<0.5	<5.0	--
01/31/00	--	--	--	--	<50	<0.5	<0.5	<0.5	<0.5	<2.5	--

Table 1
Groundwater Monitoring Data and Analytical Results
Former Chevron (Signal Oil) Service Station #206145 (S-800)
800 Center Street
Oakland, California

WELL ID/ DATE	TOC* (ft.)	GWE (msl)	DTW (ft.)	TPH-DRO (µg/L)	TPH-GRO (µg/L)	B (µg/L)	T (µg/L)	E (µg/L)	X (µg/L)	MTBE (µg/L)	CUB (cfu/m)
TRIP BLANK (cont)											
05/19/00	--	--	--	--	<50	<0.50	<0.50	<0.50	<0.50	<2.5	--
08/07/00	--	--	--	--	<50	<0.50	<0.50	<0.50	<0.50	<2.5	--
12/01/00	--	--	--	--	<50.0	<0.500	<0.500	<0.500	<0.500	<2.50	--
02/09/01	--	--	--	--	<50	<0.50	<0.50	<0.50	<0.50	<2.5	--
05/29/01	--	--	--	--	<50	<0.50	<0.50	<0.50	<0.50	<2.5	--
08/27/01 ^h	--	--	--	--	<50	<0.50	<0.50	<0.50	<0.50	<5.0 ^f	--
QA											
11/28/01	--	--	--	--	<50	<0.50	<0.50	<0.50	<1.5	<2.5	--
02/14/02	--	--	--	--	<50	<0.50	<0.50	<0.50	<1.5	<2.5	--
05/15/02	--	--	--	--	<50	<0.50	<0.50	<0.50	<1.5	<2.5	--
08/05/02	--	--	--	--	<50	<0.50	<0.50	<0.50	<1.5	<2.5	--
11/30/02	--	--	--	--	<50	<0.50	<0.50	<0.50	<1.5	<2.5	--
02/24-25/03	--	--	--	--	<50	<0.50	<0.50	<0.50	<1.5	<2.5	--
06/02/03	--	--	--	--	<50	<0.5	<0.5	<0.5	<1.5	<2.5	--
09/02/03	--	--	--	--	<50	<0.5	<0.5	<0.5	<1.5	<2.5	--
11/21/03	--	--	--	--	<50	<0.5	<0.5	<0.5	<1.5	<2.5	--
02/27/04	--	--	--	--	<50	<0.5	<0.5	<0.5	<1.5	<2.5	--
05/28/04	--	--	--	--	<50	<0.5	<0.5	<0.5	<1.5	<2.5	--
08/31/04	--	--	--	--	<50	<0.5	<0.5	<0.5	<1.5	<2.5	--
12/17/04	--	--	--	--	<50	<0.5	<0.5	<0.5	<1.5	<2.5	--
03/28/05	--	--	--	--	<50	<0.5	<0.5	<0.5	<1.5	<2.5	--
06/09/05	--	--	--	--	<50	<0.5	<0.5	<0.5	<1.5	<2.5	--
08/19/05	--	--	--	--	<50	<0.5	<0.5	<0.5	<1.5	<2.5	--
11/18/05	--	--	--	--	<50	<0.5	<0.5	<0.5	<1.5	<2.5	--
03/07/06	--	--	--	--	<50	<0.5	<0.5	<0.5	<1.5	<2.5	--
05/17/06	--	--	--	--	<50	<0.5	<0.5	<0.5	<1.5	<2.5	--
08/30/06	--	--	--	--	<50	<0.5	<0.5	<0.5	<1.5	<2.5	--
11/28/06	--	--	--	--	<50	<0.5	<0.5	<0.5	<1.5	<2.5	--
02/06/07	--	--	--	--	<50	<0.5	<0.5	<0.5	<1.5	<2.5	--
04/20/07	--	--	--	--	<50	<0.5	<0.5	<0.5	<1.5	<2.5	--
05/02/07	--	--	--	--	<50	<0.5	<0.5	<0.5	<1.5	<2.5	--
06/22/07	--	--	--	--	<50	<0.5	<0.5	<0.5	<1.5	--	--
08/17/07	--	--	--	--	<50	<0.5	<0.5	<0.5	<1.5	<2.5	--
11/16/07	--	--	--	--	<50	<0.5	<0.5	<0.5	<1.5	<2.5	--
02/05/08	--	--	--	--	<50	<0.5	<0.5	<0.5	<1.5	<2.5	--
02/29/08	--	--	--	--	<50	<0.5	<0.5	<0.5	<1.5	<2.5	--
05/20/08	--	--	--	--	<50	<0.5	<0.5	<0.5	<1.5	<2.5	--

Table 1
Groundwater Monitoring Data and Analytical Results
Former Chevron (Signal Oil) Service Station #206145 (S-800)
800 Center Street
Oakland, California

WELL ID/ DATE	TOC* (ft.)	GWE (msl)	DTW (ft.)	TPH-DRO (µg/L)	TPH-GRO (µg/L)	B (µg/L)	T (µg/L)	E (µg/L)	X (µg/L)	MTBE (µg/L)	CUB (cfu/m)
QA (cont)											
08/06/08	--	--	--	--	<50	<0.5	<0.5	<0.5	<1.5	<2.5	--
12/05/08	--	--	--	--	<50	<0.5	<0.5	<0.5	<1.5	<2.5	--
02/09/09	--	--	--	--	<50	<0.5	<0.5	<0.5	<1.5	<2.5	--
05/08/09	--	--	--	--	<50	<0.5	<0.5	<0.5	<1.5	<2.5	--
08/07/09	--	--	--	--	<50	<0.5	<0.5	<0.5	<1.5	<2.5	--
02/25/10	--	--	--	--	<50	<0.5	<0.5	<0.5	<1.5	<2.5	--

Table 1
Groundwater Monitoring Data and Analytical Results
Former Chevron (Signal Oil) Service Station #206145 (S-800)
800 Center Street
Oakland, California

EXPLANATIONS:

Groundwater monitoring data and laboratory analytical results prior to May 19, 2000 were compiled from reports prepared by Blaine Tech Services, Inc.

TOC = Top of Casing (ft.) = Feet	TPH = Total Petroleum Hydrocarbons DRO = Diesel Range Organics	MTBE = Methyl Tertiary Butyl Ether CUB = Contaminate utilizing bacteria
GWE = Groundwater Elevation (msl) = Mean sea level	GRO = Gasoline Range Organics B = Benzene	(cfu/ml) = Colony forming unit per milliliter (µg/L) = Micrograms per liter
DTW = Depth to Water	T = Toluene E = Ethylbenzene	(ppb) = Parts per billion -- = Not Measured/Not Analyzed
TPH-D = Total Petroleum Hydrocarbons as Diesel	X = Xylenes	QA = Quality Assurance/Trip Blank
TPH-G = Total Petroleum Hydrocarbons as Gasoline		

- * TOC elevations were surveyed on May 30, 2007, by Morrow Surveying. Vertical Datum is NAVD 88 from GPS observations. Gettler-Ryan received updated TOC data March 12, 2007. Vertical Datum is NAVD 88 from GPS observations. TOC elevations were surveyed on August 17, 2005, by Morrow Surveying. On February 18, 2003, MW-1A was surveyed using the previous benchmark. TOC elevations were surveyed on December March 4, 2002, by Virgil Chavez Land Surveying. The benchmark for the survey was a City of Oakland benchmark, #25-H monument disk in well casting in sidewalk at the northwest corner of 7th and Center. The latitude, longitude and coordinates are for top of casings and are based on the California State Coordinate System, Zone III (NAD83), (Benchmark Elevation = 10.784 feet NGVD 29).
- ^a Contaminate hydrocarbon utilizing bacteria plate count was run with diesel and jet fuel degraders.
- ^b Contaminate hydrocarbon utilizing bacteria plate count was run with gasoline degraders.
- ^c Confirmation run.
- ^d Chromatogram pattern indicates an unidentified hydrocarbon.
- ^e Laboratory report indicates gasoline C6-C12.
- ^f MTBE by EPA Method 8260.
- ^g Laboratory reports indicates weathered gasoline C6-C12.
- ^h TPH-G and BTEX by EPA Method 8260.
- ⁱ Well development performed.
- ^j TPH-D was detected at 130 ppb.
- ^k TPH-D was <50 ppb.
- ^l Well re-development performed.
- ^m Laboratory report indicates the observed sample pattern is not typical of diesel/#2 fuel oil.
- ⁿ TOC damaged; unable to calculate an accurate GWE.
- ^o Analyzed with silica gel clean-up.
- ^p Laboratory report indicates analysis performed out of hold time.
- ^q Laboratory report indicates the observed sample pattern includes #2 fuel/diesel and an additional pattern which elutes later in the DRO range.
- ^r Laboratory report indicates the observed sample pattern is not typical of #2 fuel/diesel. It elutes in the DRO range earlier than #2 fuel.

Table 1
Groundwater Monitoring Data and Analytical Results
Former Chevron (Signal Oil) Service Station #206145 (S-800)
800 Center Street
Oakland, California

EXPLANATIONS:

- ^s Laboratory report indicates the analysis was performed from a previously opened vial and the results are therefore estimated.
- ^t Laboratory report indicates the observed sample pattern includes #2 fuel/diesel, an additional pattern which elutes later in the DRO range, and individual peaks eluting in the DRO range.
- ^u Laboratory confirmed result.
- ^v Current laboratory analytical results do not coincide with historical data and although laboratory results were confirmed; it appears that the samples were switched.
- ^w Laboratory report indicates that due to the presence of an interferent near its retention time, the normal reporting limit was not attained for MTBE. The presence or concentration of this compound cannot be determined due to the presence of this interferent.
- ^x Laboratory report indicates that due to the presence of an interferent near its retention time, the normal reporting limit was not attained for total xylenes. The presence or concentration of this compound cannot be determined due to the presence of this interferent.
- ^y Laboratory report indicates that due to the presence of an interferent near its retention time, the normal reporting limit was not attained for toluene. The presence or concentration of this compound cannot be determined due to the presence of this interferent.
- ^z Laboratory report indicates DRO was detected in the method blank at a concentration of 50 µg/L. Due to insufficient sample volume, a repeat analysis could not be performed to confirm the results.
- ^{aa} Laboratory report indicates the ending calibration check standard did not meet the 15% criteria for the original analysis. The sample was reanalyzed from the vial with headspace and the result was <50 µg/L.

Table 2
Field Measurements and Analytical Results
Former Chevron (Signal Oil) Service Station #206145 (S-800)
800 Center Street
Oakland, California

WELL ID/ DATE	Pre-purge DO (mg/L)	Post-purge D.O. (mg/L)	Pre-purge ORP (mV)	Post-purge ORP (mV)	Total Alkalinity (µg/L)	Ferrous Iron (µg/L)	Nitrate as Nitrate (µg/L)	Sulfate (µg/L)
MW-1								
09/03/98	2.3	1.6	-90	-103	230,000	9,800	<1,000	6,100
MW-2								
09/03/98	2.8	2.5	-206	-163	390,000	7,400	<1,000	21,000
MW-3								
09/03/98	3.1	0.7	-124	-99	830,000	45,000	<1,000	10,000
MW-4								
09/03/98	2.6	1.1	-190	-206	--	--	--	--
MW-6								
09/03/98	2.6	3.2	-148	-167	94,000	62	28,000	47,000
MW-7								
09/03/98	2.7	3.2	-207	-229	170,000	120	7,800	57,000

EXPLANATIONS:

Groundwater monitoring data and laboratory analytical results were compiled from reports prepared by Blaine Tech Services, Inc.

D.O. = Dissolved Oxygen

(mg/L) = Milligram per liter

ORP = Oxidation Reduction Potential

(mV) = Millivolts

(µg/L) = Micrograms per liter

-- = Not Analyzed

Table 3
Groundwater Analytical Results - Oxygenate Compounds
Former Chevron (Signal Oil) Service Station #206145 (S-800)
800 Center Street
Oakland, California

WELL ID	DATE	METHANOL (mg/L)	ETHANOL (µg/L)	TBA (µg/L)	MTBE (µg/L)	DIPE (µg/L)	ETBE (µg/L)	TAME (µg/L)	1,2-DCA (µg/L)	EDB (µg/L)
MW-1	08/07/00	--	<1,000	410	<4.0	<4.0	<4.0	<4.0	<4.0	<4.0
	12/01/00	--	<2,500	<250	<10	<10	<10	<10	<10	<10
	02/09/01	--	<500	340	<2.0	<2.0	<2.0	53	<2.0	<2.0
	05/29/01	--	<500	<20	<2.0	<2.0	<2.0	<2.0	<2.0	<2.0
	08/27/01	<2.000	<200	230	<20	<20	<20	<20	<20	<20
	11/28/01	--	<500	130	<2	<2	<2	<2	<2	<2
	02/14/02	--	<500	<100	<2	<2	<2	<2	<2	<2
	05/15/02	--	<500	120	<3.0	<3.0	<3.0	<3.0	<3.0	<3.0
	08/05/02	--	<500	100	<3.0	<3.0	<3.0	<3.0	<3.0	<3.0
DESTROYED										
MW-2	08/07/00		<500	<100	<2.0	<2.0	<2.0	<2.0	<2.0	<2.0
	08/27/01	--	--	--	<5.0	--	--	--	--	--
MW-3	08/07/00	--	<500	2,600	<10	<10	<10	<10	490	17
	02/09/01	--	<500	2,000	<2.0	<2.0	<2.0	35	<2.0	<2.0
	05/29/01	--	<500	1,700 ¹	<2.0	<2.0	<2.0	38	980 ¹	7.4
	08/27/01	<5.000	<250	1,300	<25	<25	<25	<25	380	<25
	11/28/01	--	<500	1,500	<5.0	<5.0	<5.0	<5.0	<5.0	<5.0
	02/14/02	--	<500	<100	<2	<2	<2	<2	<2	<2
	05/15/02	--	<500	110	<2	<2	<2	<2	120	<2
	08/05/02	--	<1,000	1,400	<10	<10	<10	<10	670	<10
	11/30/02	--	<1,000	1,200	<10	<10	<10	<10	380	<10
	MW-4	08/07/00	--	<500	<100	<2.0	<2.0	<2.0	<2.0	18
08/27/01		NOT SAMPLED DUE TO INSUFFICIENT WATER				--	--	--	--	--
11/28/01		DRY				--	--	--	--	--
02/14/02		--	<500	<100	<2	<2	<2	<2	9	<2
05/15/02		--	<500	<100	<2	<2	<2	<2	4	<2
08/05/02		DRY				--	--	--	--	--
11/30/02		DRY				--	--	--	--	--
MW-5	12/01/00	--	<500	<50	<2.0	<2.0	<2.0	<2.0	<2.0	<2.0
	02/09/01	--	<500	<50	<2.0	<2.0	<2.0	<2.0	<2.0	<2.0
	08/27/01	INACCESSIBLE - CAR PARKED OVER WELL				--	--	--	--	--
	11/28/01	INACCESSIBLE - CAR PARKED OVER WELL				--	--	--	--	--
	02/14/02	--	<500	<100	<2	<2	<2	<2	<2	<2

Table 3
Groundwater Analytical Results - Oxygenate Compounds
Former Chevron (Signal Oil) Service Station #206145 (S-800)
800 Center Street
Oakland, California

WELL ID	DATE	METHANOL (mg/L)	ETHANOL (µg/L)	TBA (µg/L)	MTBE (µg/L)	DIPE (µg/L)	ETBE (µg/L)	TAME (µg/L)	1,2-DCA (µg/L)	EDB (µg/L)
MW-5 (cont)	05/15/02	--	<500	<100	<2	<2	<2	<2	<2	<2
	08/05/02	--	<500	<100	<2	<2	<2	<2	<2	<2
	11/30/02	--	<500	<100	<2	<2	<2	<2	<2	<2
MW-6	08/07/00	--	<500	<100	<2.0	<2.0	<2.0	<2.0	<2.0	<2.0
	08/27/01	--	--	--	<5.0	--	--	--	--	--
	11/30/02	DRY	--	--	--	--	--	--	--	--
MW-7	08/07/00	--	<500	<100	<2.0	<2.0	<2.0	<2.0	<2.0	<2.0
	08/27/01	--	--	--	<5.0	--	--	--	--	--
MW-8	02/14/02	--	<500	<100	<2	<2	<2	<2	<2	<2

EXPLANATIONS:

TBA = t-Butyl alcohol
MTBE = Methyl Tertiary Butyl Ether
DIPE = Di-Isopropyl ether
ETBE = Ethyl t-butyl ether
TAME = t-Amyl methyl ether

1,2-DCA = 1,2-Dichloroethane
EDB = 1,2-Dibromoethane
(mg/L) = milligrams per liter
(µg/L) = Micrograms per liter
-- = Not Analyzed

ANALYTICAL METHODS:

EPA Method 8260 (modified) for Methanol
EPA Method 8260 for Oxygenate Compounds

¹ Laboratory report indicates this sample was originally analyzed within holding time. Re-analysis for confirmation or dilution was performed past the recommended holding time.