

**RECEIVED**

By dehloptoxic at 1:15 pm, Feb 28, 2007



**GETTLER-RYAN INC.**

**TRANSMITTAL**

January 12, 2007

G-R #386495

TO: Ms. Charlotte Evans  
Cambria Environmental Technology, Inc.  
5900 Hollis Street, Suite A  
Emeryville, CA 94608

CC: Mr. Satya Sinha  
Chevron Environmental  
Management Company  
P.O. Box 6012, Room K2256  
San Ramon, California 94583

FROM: Deanna L. Harding  
Project Coordinator  
Gettler-Ryan Inc.  
6747 Sierra Court, Suite J  
Dublin, California 94568

RE: **Chevron Service Station  
#9-0076  
4265 Foothill Boulevard  
Oakland, California  
RO 0000427**

WE HAVE ENCLOSED THE FOLLOWING:

COPIES	DATED	DESCRIPTION
1	January 12, 2007	Groundwater Monitoring and Sampling Report <b>Fourth Quarter - Event of December 4, 2006</b>

COMMENTS:

Pursuant to your request, we are providing you with a copy of the above referenced report for **your use and distribution to the following (via PDF):**

Mr. Barney Chan, Alameda County Health Care Services, Dept. of Environmental Health, 1131 Harbor Bay Parkway, Suite 250, Alameda, CA 94502-6577 (**Distributed by Cambria via PDF**)

Please provide any comments/changes and propose any groundwater monitoring modifications for the next event prior to **January 26, 2007**, at which time the final report will be distributed to the following:

cc: Ms. Liz Sewell, ConocoPhillips, 76 Broadway Avenue, Sacramento, CA 95818  
Loi Van Le and Josephine N. Le. (Owners) 4265 Foothill Blvd, Oakland, CA 94601-4621

Enclosures

trans/9-0076-SS

6747 Sierra Court, Suite J • Dublin, CA 94568 • (925) 551-7555 • Fax (925) 551-7888  
3140 Gold Camp Drive, Suite 170 • Rancho Cordova, CA 95670 • (916) 631-1300 • Fax (916) 631-1317  
1364 N. McDowell Blvd., Suite B2 • Petaluma, CA 94954 • (707) 789-3255 • Fax (707) 789-3218



**Satya P. Sinha**  
Project Manager  
Retail and Terminal  
Business Unit

**Chevron Environmental  
Management Company**  
6001 Bollinger Canyon Road,  
Room K2256  
San Ramon, CA 94583  
Tel (925) 842-9876  
Fax (925) 842-8370  
satyasinha@chevron.com

Jan. 12, 2006

Alameda County Health Care Services  
1131 Harbor Bay Parkway, Suite 250  
Alameda, CA 94502-6577

RE: Chevron Service Station # 9-0076

Address 4265 Foothill Blvd., Oakland, California


I have reviewed the attached routine groundwater monitoring report dated January 12, 2006.

I agree with the conclusions and recommendations presented in the referenced report. The information in this report is accurate to the best of my knowledge and all local Agency/Regional Board guidelines have been followed. This report was prepared by Gettler-Ryan, Inc., upon whose assistance and advice I have relied.

This letter is submitted pursuant to the requirements of California Water Code Section 13267(b) (1) and the regulating implementation entitled Appendix A pertaining thereto.

I declare under penalty of perjury that the foregoing is true and correct.

Sincerely,

  
Satya P. Sinha

Attachment: Report



# GETTLER-RYAN INC.

January 12, 2007  
G-R Job #386495

Mr. Satya Sinha  
Chevron Environmental Management Company  
P.O. Box 6012, Room K2256  
San Ramon, CA 94583

**RE: Fourth Quarter Event of December 4, 2006**  
Groundwater Monitoring & Sampling Report  
Chevron Service Station #9-0076  
4265 Foothill Boulevard  
Oakland, California

Dear Mr. Sinha:

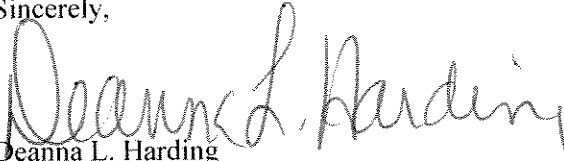
This report documents the most recent groundwater monitoring and sampling event performed by Gettler-Ryan Inc. (G-R) at the referenced site. All field work was conducted in accordance with G-R Standard Operating Procedure - Groundwater Sampling (attached). A joint monitoring is performed with BP Service Station #11109 located at 4280 Foothill Boulevard, Oakland, California, first and third quarters only.

Static groundwater levels were measured and the wells were checked for the presence of separate-phase hydrocarbons. Static water level data, groundwater elevations, and separate-phase hydrocarbon thickness (if any) are presented in the attached Table 1. A Potentiometric Map is included as Figure 1.

Groundwater samples were collected from the monitoring wells and submitted to a state certified laboratory for analyses. The field data sheets for this event are attached. Analytical results are presented in the table(s) listed below. The chain of custody document and laboratory analytical report are also attached.

Please call if you have any questions or comments regarding this report. Thank you.

Sincerely,

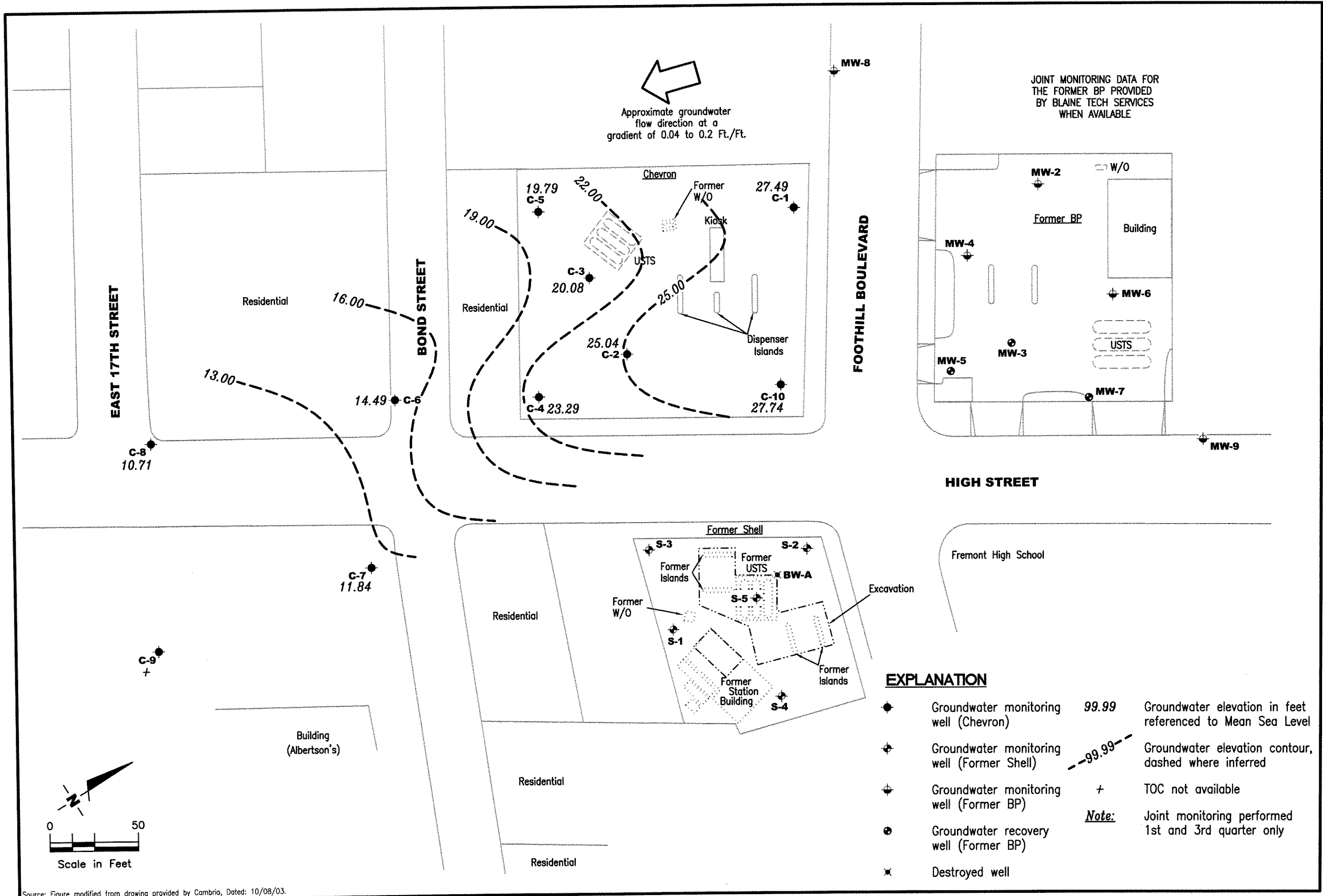
  
Deanna L. Harding  
Project Coordinator



Hagop Kevork  
P.E. No. C55734



Figure 1: Potentiometric Map  
Table 1: Groundwater Monitoring Data and Analytical Results  
Table 2: Field Measurements and Groundwater Analytical Results  
Table 3: Joint Groundwater Monitoring Data - BP #11109  
Attachments: Standard Operating Procedure - Groundwater Sampling  
Field Data Sheets  
Chain of Custody Document and Laboratory Analytical Reports



Source: Figure modified from drawing provided by Cambria, Dated: 10/08/03.

FIGURE

1

**POTENTIOMETRIC MAP**  
 Chevron Service Station #9-0076  
 4265 Foothill Boulevard  
 Oakland, California

**GETTLER-RYAN INC.**  
 8747 Sierra Court, Suite J  
 Dublin, CA 94568  
 (925) 551-7555

PROJECT NUMBER: 386495  
 REVIEWED BY: [Signature]  
 DATE: December 4, 2006  
 REVISED DATE: [Blank]

FILE NAME: P:\Enviro\Chevron\9-0076\006-9-0076.DWG | Layout Tab: Pot4

**Table 1**  
**Groundwater Monitoring Data and Analytical Results**  
Chevron Service Station #9-0076  
4265 Foothill Boulevard  
Oakland, California

WELL ID/ DATE	TOC* (ft.)	GWE (msl)	DTW (ft.)	SPHT (ft.)	SPH REMOVED (gallons)	TPH-G (ppb)	B (ppb)	T (ppb)	E (ppb)	X (ppb)	MTBE (ppb)	ETHANOL (ppb)
<b>C-1</b>												
04/28/89	35.42	15.37	20.05	--	--	940	30	1.3	11	13	--	--
08/08/89	35.42	11.35	24.07	--	--	820	45	2.0	13	13	--	--
12/21/89	35.42	12.61	22.81	--	--	--	--	--	--	--	--	--
08/27/90	35.42	13.30	22.12	--	--	440	15	1.0	6.0	13	--	--
11/04/90	35.42	9.86	25.56	--	--	--	--	--	--	--	--	--
06/18/91	35.42	13.78	21.64	--	--	74	5.6	0.6	1.9	1.3	--	--
09/19/91	35.42	10.84	24.58	--	--	150	7.1	<0.5	2.3	3.0	--	--
12/20/91	35.42	9.25	26.17	--	--	250	10	<0.5	3.7	1.6	--	--
03/18/92	35.42	17.17	18.25	--	--	190	16	<0.5	8.5	3	--	--
07/14/92	35.42	7.81	27.61	--	--	20,000	480	2,200	510	2,900	--	--
10/08/92	35.42	10.98	24.44	--	--	360	34	4.6	19	12	--	--
01/08/93	35.42	15.74	19.68	--	--	120	9.1	0.5	5.1	1.8	--	--
04/14/93	35.42	19.04	16.38	--	--	190	74	0.6	1.0	2.0	--	--
07/16/93	35.42	--	--	--	--	--	--	--	--	--	--	--
07/27/93	35.42	26.03	9.39	--	--	300	12	<0.5	5.0	2.0	--	--
09/21/93	38.41	16.99	21.42	--	--	360	12	1.2	5.8	3.7	--	--
01/28/94	38.41	18.84	19.57	--	--	370	24	1.0	13	4.0	--	--
03/17/94	38.41	21.56	16.85	--	--	460	42	<0.5	6.7	3.7	--	--
06/16/94	38.41	20.58	17.83	--	--	320	20	0.7	8.7	3.0	--	--
09/22/94	38.41	18.15	20.26	--	--	380	24	0.6	8.8	1.9	--	--
12/15/94	38.41	22.59	15.82	--	--	280	23	7.6	7.8	13	--	--
03/30/95	38.41	26.39	12.02	--	--	2,200	890	8.9	15	<5.0	--	--
06/20/95	38.41	24.01	14.40	--	--	690	140	<2.0	9.4	2.8	--	--
09/20/95	38.41	24.59	13.82	--	--	730	27	78	26	130	--	--
12/06/95	38.41	17.81	20.60	--	--	220	16	<0.5	7.2	1.7	11	--
03/21/96	38.41	26.76	11.65	--	--	640	170	<2.0	6.7	<2.0	35	--
06/21/96	38.41	24.16	14.25	--	--	640	140	<1.2	8.7	2.0	23	--
09/06/96	38.41	21.66	16.75	--	--	460	24	0.56	10	2.4	43	--
12/19/96	38.41	24.43	13.98	--	--	790	120	22	13	19	<25	--
03/17/97	38.41	25.63	12.78	--	--	2,200	660	<10	15	<10	110	--
06/11/97	38.41	23.25	15.16	--	--	1,500	130	<2.0	16	3.4	130	--
09/17/97	38.41	21.47	16.94	--	--	910	160	23	13	49	180	--
12/11/97	38.41	25.23	13.18	--	--	2,000	270	7.0	53	7.4	460	--
03/12/98	38.41	28.92	9.49	--	--	3,100	1,300	<20	42	<20	760	--
06/23/98	38.41	28.19	10.22	--	--	1,300	650	6.9	22	6.5	290	--

**Table 1**  
**Groundwater Monitoring Data and Analytical Results**  
Chevron Service Station #9-0076  
4265 Foothill Boulevard  
Oakland, California

WELL ID/ DATE	TOC* (ft.)	GWE (msl)	DTW (ft.)	SPH		TPH-G (ppb)	B (ppb)	T (ppb)	E (ppb)	X (ppb)	MTBE (ppb)	ETHANOL (ppb)
				SPHT (ft.)	REMOVED (gallons)							
<b>C-1 (cont)</b>												
09/01/98	38.41	21.43	16.98	--	--	270	6.0	<2.5	<2.5	<2.5	950	--
12/30/98	38.41	22.29	16.12	--	--	2,020	578	<5.0	<5.0	<5.0	1,720	--
03/31/99	38.41	24.53	13.88	--	--	2,140	776	5.89	<5.0	5.15	1,170	--
06/14/99	38.41	23.09	15.32	--	--	1,450	524	<5.0	<5.0	<5.0	1,150	--
06/14/99 <sup>1</sup>	38.41	23.09	15.32	--	--	--	--	--	--	--	1,360 <sup>2</sup>	--
09/30/99	38.41	22.30	16.11	--	--	79	1.12	<0.5	1.07	<0.5	677	--
12/22/99	38.41	23.37	15.04	--	--	501	157	4.45	<2.5	4.81	744	--
03/09/00	38.41	31.28	7.13	--	--	3,300	2,500	28	37	<25	1,700	--
06/23/00 <sup>3</sup>	38.41	25.86	12.55	0.00	0.00	2,200 <sup>4</sup>	1,000	6.9	5.7	9.3	1,900	--
09/05/00 <sup>3</sup>	38.41	21.28	17.13	0.00	0.00	<200	8.3	<2.0	<2.0	<2.0	1,000	--
12/04/00	38.41	21.48	16.93	0.00	0.00	1,400 <sup>4</sup>	600	<5.0	<5.0	<5.0	1,500	--
03/08/01 <sup>3</sup>	38.41	30.45	7.96	0.00	0.00	2,570	1,040	7.93	12.0	<5.00	1,470	--
06/07/01 <sup>3</sup>	38.41	25.45	12.96	0.00	0.00	750 <sup>4</sup>	220	5.6	4.8	2.6	2,500 <sup>5</sup>	--
09/13/01 <sup>3</sup>	38.41	19.91	18.50	0.00	0.00	670 <sup>6</sup>	<5.0	<5.0	<5.0	<5.0	660	--
12/13/01 <sup>3</sup>	38.41	23.02	15.39	0.00	0.00	1,100	340	2.1	0.95	7.9	630	--
03/08/02 <sup>3</sup>	38.41	28.35	10.06	0.00	0.00	3,600	1,400	9.5	17	6.5	1,900	--
06/19/02 <sup>3</sup>	38.41	24.92	13.49	0.00	0.00	1,300	220	3.4	2.7	<3.0	1,400	--
09/11/02 <sup>3</sup>	38.41	21.18	17.23	0.00	0.00	400	22	<0.50	<0.50	<1.5	780	--
12/11/02 <sup>3</sup>	38.41	19.81	18.60	0.00	0.00	180	4.2	<0.50	1.1	<1.5	350	--
03/11/03 <sup>3</sup>	38.41	25.81	12.60	0.00	0.00	3,500	1,100	9.1	12	8.0	1,600	--
06/10/03 <sup>3,7</sup>	38.41	25.73	12.68	0.00	0.00	1,600	350	2	3	3	1,300	--
09/09/03 <sup>3,7</sup>	38.41	21.66	16.75	0.00	0.00	290	4	<1	1	1	710	<100
12/09/03 <sup>7,9</sup>	38.41	20.73	17.68	0.00	0.00	<50	<0.5	<0.5	<0.5	<0.5	200	<50
03/09/04 <sup>7</sup>	38.41	30.61	7.80	0.00	0.00	7,100	2,000	15	23	10	1,100	<50
06/08/04 <sup>7</sup>	38.41	27.29	11.12	0.00	0.00	2,300	840	6	5	4	1,100	<50
09/08/04 <sup>7</sup>	38.41	24.11	14.30	0.00	0.00	150	110	2	0.5	1	730	<50
12/06/04 <sup>7</sup>	38.41	25.15	13.26	0.00	0.00	2,100	480	4	2	2	530	<50
03/07/05 <sup>7</sup>	38.41	31.93	6.48	0.00	0.00	4,100	1,200	9	10	5	1,100	<100
06/06/05 <sup>7</sup>	38.41	29.56	8.85	0.00	0.00	3,400	990	8	9	5	1,100	<100
09/06/05 <sup>7</sup>	38.41	26.99	11.42	0.00	0.00	1,100	83	2	0.9	1	810	<50
12/05/05 <sup>7</sup>	38.41	27.43	10.98	0.00	0.00	<50	<0.5	<0.5	<0.5	<0.5	78	<50
03/06/06 <sup>7</sup>	38.41	30.64	7.77	0.00	0.00	3,700	880	10	8	7	1,300	<50
06/05/06 <sup>7</sup>	38.41	29.51	8.90	0.00	0.00	380	7	<0.5	<0.5	<0.5	960	<50
09/05/06 <sup>7</sup>	38.41	27.32	11.09	0.00	0.00	260	<0.5	<0.5	<0.5	<0.5	390	<50
<b>12/04/06<sup>7</sup></b>	<b>38.41</b>	<b>27.49</b>	<b>10.92</b>	<b>0.00</b>	<b>0.00</b>	<b>270</b>	<b>20</b>	<b>&lt;0.5</b>	<b>&lt;0.5</b>	<b>&lt;0.5</b>	<b>250</b>	<b>&lt;50</b>

**Table 1**  
**Groundwater Monitoring Data and Analytical Results**  
Chevron Service Station #9-0076  
4265 Foothill Boulevard  
Oakland, California

WELL ID/ DATE	TOC* (ft.)	GWE (msl)	DTW (ft.)	SPHT (ft.)	SPH REMOVED (gallons)	TPH-G (ppb)	B (ppb)	T (ppb)	E (ppb)	X (ppb)	MTBE (ppb)	ETHANOL (ppb)
C-2												
04/28/89	35.18	8.74	26.44	--	--	120,000	30,000	22,000	3,000	17,000	--	--
08/08/89	35.18	5.29	29.90	0.01	--	--	--	--	--	--	--	--
12/21/89	35.18	5.86	29.32	--	--	--	--	--	--	--	--	--
08/27/90	35.18	5.77	29.55	0.17	--	--	--	--	--	--	--	--
11/04/90	35.18	4.71	30.47	--	--	--	--	--	--	--	--	--
06/18/91	35.18	6.90	28.33	0.06	--	--	--	--	--	--	--	--
09/19/91	35.18	5.84	29.39	0.06	--	--	--	--	--	--	--	--
12/20/91	35.18	5.95	29.23	--	--	170,000	20,000	10,000	2,800	19,000	--	--
03/18/92	35.18	21.58	13.60	0.09	--	--	--	--	--	--	--	--
07/14/92	35.18	--	--	--	--	--	--	--	--	--	--	--
10/08/92	35.18	--	--	--	--	--	--	--	--	--	--	--
01/08/93	35.18	10.98	24.20	Sheen	--	79,000	14,000	7,200	3,500	16,000	--	--
04/14/93	35.18	--	--	--	--	--	--	--	--	--	--	--
07/16/93	35.18	5.03	30.15	--	--	2200	440	73	24	350	--	--
09/21/93	37.47	11.18	26.29	--	--	11,000	2,300	300	270	910	--	--
01/28/94	37.47	13.51	23.96	--	--	49,000	11,000	3,900	1,600	12,000	--	--
03/17/94	37.47	11.48	25.99	--	--	16,000	3,300	1,000	220	3,500	--	--
06/16/94	37.47	13.55	23.92	--	--	20,000	4,800	1,500	520	4,300	--	--
09/22/94	37.47	11.85	25.62	--	--	35,000	5,600	850	1,700	7,300	--	--
12/15/94	37.47	16.31	21.16	--	--	96,000	9,000	3,500	3,300	13,000	--	--
03/30/95	37.47	20.29	17.18	--	--	100,000	9,400	3,700	3,900	14,000	--	--
06/20/95	37.47	18.52	18.95	--	--	93,000	6,400	1,900	2,900	11,000	--	--
09/20/95	37.47	19.27	18.20	--	--	58,000	6,600	330	1,600	5,500	--	--
12/06/95	37.47	12.71	24.76	--	--	40,000	5,000	86	1,800	3,700	<500	--
03/21/96	37.47	21.30	16.17	0.00	0.13	--	--	--	--	--	--	--
06/21/96	37.47	19.34	18.15	0.02	0.03	--	--	--	--	--	--	--
09/06/96	37.47	16.36	21.14	0.04	0.08	--	--	--	--	--	--	--
12/19/96	37.47	19.94	17.55	0.03	0.05	--	--	--	--	--	--	--
03/17/97	37.47	18.88	18.59	--	--	58,000	4,800	1,200	1,800	6,300	3,400	--
06/11/97	37.47	16.17	21.30	--	--	40,000	5,500	720	1,400	4,100	3,100	--
09/17/97	37.47	14.33	23.14	--	--	30,000	4,800	220	1,200	1,800	3,200	--
12/11/97	37.47	20.26	17.21	--	--	76,000	6,100	1,300	2,200	8,000	3,800	--
03/12/98	37.47	23.30	14.17	--	--	45,000	6,000	1,400	1,800	5,900	2,700	--
06/23/98 <sup>3</sup>	37.47	22.65	14.82	--	--	1,100,000	6,800	5,100	13,000	38,000	<1,000	--
09/01/98	37.47	15.69	21.78	--	--	9,700	300	8.2	6.2	250	3,700	--

**Table 1**  
**Groundwater Monitoring Data and Analytical Results**  
Chevron Service Station #9-0076  
4265 Foothill Boulevard  
Oakland, California

WELL ID/ DATE	TOC* (ft.)	GWE (msl)	DTW (ft.)	SPHT (ft.)	SPH REMOVED (gallons)	TPH-G (ppb)	B (ppb)	T (ppb)	E (ppb)	X (ppb)	MTBE (ppb)	ETHANOL (ppb)
<b>C-2 (cont)</b>												
12/30/98	37.47	15.61	21.86	--	--	110,000	4,790	1,300	841	5,570	2,420	--
03/31/99	37.47	20.57	16.90	--	--	48,000	4,800	1,110	1,520	5,450	2,160	--
06/14/99	37.47	17.32	20.15	Sheen	--	56,400	5,380	671	1,300	3,960	2,480	--
06/14/99 <sup>1</sup>	37.47	17.32	20.15	--	--	--	--	--	--	--	2,630 <sup>2</sup>	--
09/30/99	37.47	14.50	22.97	--	--	22,100	623	<100	529	1,250	2,430	--
12/22/99	37.47	16.47	21.00	--	--	10,200	1,750	102	222	963	1,980	--
03/09/00	37.47	25.27	12.20	--	--	26,000	4,800	930	1,200	4,400	1,800	--
06/23/00 <sup>3</sup>	37.47	18.53	18.94	0.00	0.00	29,000 <sup>4</sup>	3,400	360	440	2,500	2,800	--
09/05/00 <sup>3</sup>	37.47	17.01	20.46	0.00	0.00	35,000 <sup>4</sup>	3,800	54	980	750	5,200	--
12/04/00	37.47	16.54	20.93	0.00	0.00	16,000 <sup>4</sup>	2,500	120	360	1,100	2,100	--
03/08/01 <sup>3</sup>	37.47	20.53	16.94	0.00	0.00	42,300	3,930	828	2,010	5,180	1,660	--
06/07/01 <sup>3</sup>	37.47	18.13	19.34	0.00	0.00	15,000 <sup>4</sup>	3,400	150	700	1,300	1,900	--
09/13/01 <sup>3</sup>	37.47	15.28	22.19	0.00	0.00	9,600	1,200	<50	120	160	2,200	--
12/13/01 <sup>3</sup>	37.47	19.87	17.60	0.00	0.00	33,000	3,200	430	1,300	3,700	1,400	--
03/08/02 <sup>3</sup>	37.47	23.18	14.29	0.00	0.00	26,000	2,900	390	1,200	2,800	1,100	--
06/19/02 <sup>3</sup>	37.47	18.36	19.11	0.00	0.00	19,000	3,000	100	720	1,100	1,400	--
09/11/02 <sup>3</sup>	37.47	16.79	20.68	0.00	0.00	10,000	1,400	23	120	78	1,800	--
12/11/02 <sup>3</sup>	37.47	15.36	22.11	0.00	0.00	8,700	1,300	24	100	250	1,900	--
03/11/03 <sup>3</sup>	37.47	22.86	14.61	0.00	0.00	23,000	2,000	280	1,100	2,100	990	--
06/10/03 <sup>3,7</sup>	37.47	20.36	17.11	0.00	0.00	14,000	1,300	91	450	720	480	--
09/09/03 <sup>3,7</sup>	37.47	16.33	21.14	0.00	0.00	6,800	1,100	9	83	47	1,300	<200
12/09/03 <sup>7</sup>	37.47	18.27	19.20	0.00	0.00	22,000	1,100	120	570	1,000	460	<250
03/09/04 <sup>7</sup>	37.47	25.65	11.82	0.00	0.00	24,000	1,800	420	820	2,100	480	<250
06/08/04 <sup>7</sup>	37.47	21.05	16.42	0.00	0.00	1,200	180	5	1	10	170	<50
09/08/04 <sup>7</sup>	37.47	24.32**	13.16	0.01	0.00	16,000	340	13	290	200	170	<250
12/06/04 <sup>7</sup>	37.47	23.36**	14.12	0.01	0.00	13,000	730	130	340	570	280	<100
03/07/05 <sup>7</sup>	37.47	26.91**	10.57	0.01	0.00	18,000	2,200	470	770	2,000	420	<250
06/06/05 <sup>7</sup>	37.47	24.78	12.69	0.00	0.00	9,800	940	79	300	490	200	<100
09/06/05 <sup>7</sup>	37.47	22.69	14.78	0.00	0.00	9,300	380	8	89	76	170	<100
12/05/05 <sup>7</sup>	37.47	23.25	14.22	0.00	0.00	8,300	190	8	68	67	56	<50
03/06/06 <sup>7</sup>	37.47	27.73	9.74	0.00	0.00	1,900	41	5	13	43	6	<50
06/05/06 <sup>7</sup>	37.47	27.72	9.75	0.00	0.00	8,800	680	99	200	460	170	<50
09/05/06 <sup>7</sup>	37.47	25.51	11.96	0.00	0.00	8,200	1,200	24	170	65	65	<100
<b>12/04/06<sup>7</sup></b>	<b>37.47</b>	<b>25.04</b>	<b>12.43</b>	<b>0.00</b>	<b>0.00</b>	<b>9,500</b>	<b>1,800</b>	<b>38</b>	<b>140</b>	<b>94</b>	<b>94</b>	<b>&lt;100</b>



**Table 1**  
**Groundwater Monitoring Data and Analytical Results**  
Chevron Service Station #9-0076  
4265 Foothill Boulevard  
Oakland, California

WELL ID/ DATE	TOC* (ft.)	GWE (msl)	DTW (ft.)	SPHT (ft.)	SPH REMOVED (gallons)	TPH-G (ppb)	B (ppb)	T (ppb)	E (ppb)	X (ppb)	MTBE (ppb)	ETHANOL (ppb)
<b>C-3</b>												
04/28/89	35.28	7.28	28.00	--	--	<500	1.7	<0.5	<0.5	<0.5	--	--
08/08/89	35.28	5.28	30.00	--	--	<500	1.0	<0.5	<0.5	<0.5	--	--
12/21/89	35.28	4.75	30.53	--	--	--	--	--	--	--	--	--
08/27/90	35.28	5.60	29.68	--	--	<50	<0.3	<0.3	<0.3	<0.6	--	--
11/04/90	35.30	4.94	30.36	--	--	--	--	--	--	--	--	--
06/18/91	35.30	6.84	28.46	--	--	52	1.1	<0.5	<0.5	1.2	--	--
09/19/91	35.30	5.97	29.33	--	--	73	1.2	<0.5	<0.5	<0.5	--	--
12/20/91	35.30	5.53	29.77	--	--	<50	0.7	<0.5	<0.5	<0.5	--	--
03/18/92	35.30	9.55	25.75	--	--	<50	<0.5	<0.5	<0.5	<0.5	--	--
07/14/92	35.30	7.43	27.87	--	--	<50	<0.5	<0.5	<0.5	<0.5	--	--
10/08/92	35.30	6.75	28.55	--	--	<50	<0.5	<0.5	<0.5	0.5	--	--
01/08/93	35.30	9.45	25.85	--	--	<50	<0.5	<0.5	<0.5	<0.5	--	--
04/14/93	35.30	11.34	23.96	--	--	<50	<0.5	<0.5	<0.5	<0.5	--	--
07/16/93	35.30	9.66	25.64	--	--	<50	<0.5	<0.5	<0.5	<0.5	--	--
09/21/93	38.37	12.15	26.22	--	--	<50	0.7	<0.5	<0.5	<0.8	--	--
01/28/94	38.37	12.71	25.66	--	--	<50	2.0	<0.5	<0.5	1.0	--	--
03/17/94	38.37	13.42	24.95	--	--	<50	2.8	<0.5	0.6	1.5	--	--
06/16/94	38.37	14.06	24.31	--	--	<50	1.4	<0.5	<0.5	<0.5	--	--
09/22/94	38.37	13.33	25.04	--	--	<50	0.6	<0.5	<0.5	<0.5	--	--
12/15/94	38.37	16.15	22.22	--	--	<50	2.6	1.7	0.82	4.5	--	--
03/30/95	38.37	19.95	18.42	--	--	<50	<0.5	<0.5	<0.5	<0.5	--	--
06/20/95	38.37	18.58	19.79	--	--	110	2.2	<0.5	<0.5	1.2	--	--
09/20/95	38.37	19.42	18.95	--	--	560	21	80	23	120	--	--
12/06/95	38.37	14.21	24.16	--	--	<50	0.73	<0.5	<0.5	0.67	<2.5	--
03/21/96	38.37	20.52	17.85	--	--	<50	<0.5	<0.5	<0.5	<0.5	<2.5	--
06/21/96	38.37	18.59	19.78	--	--	57	<0.5	<0.5	<0.5	<0.5	<2.5	--
09/06/96	38.37	16.74	21.63	--	--	<50	0.9	<0.5	<0.5	<0.5	<2.5	--
12/19/96	38.37	16.07	22.30	--	--	310	36	33	6.5	28	<2.5	--
03/17/97	38.37	19.42	18.95	--	--	54	1.1	<0.5	<0.5	0.76	<2.5	--
06/11/97	38.37	17.22	21.15	--	--	120	1.1	<0.5	<0.5	<0.5	<2.5	--
09/17/97	38.37	15.96	22.41	--	--	240	19	19	6.6	40	13	--
12/11/97	38.37	16.11	22.26	--	--	<50	1.8	<0.5	<0.5	0.5	<2.5	--
03/12/98	38.37	20.02	18.35	--	--	72	6.3	<0.5	0.64	3.1	2.6	--
06/23/98	38.37	19.33	19.04	--	--	<50	<0.5	<0.5	<0.5	<0.5	<2.5	--
09/01/98	38.37	18.40	19.97	--	--	200	6.8	0.31	0.52	2.0	<2.5	--

**Table 1**  
**Groundwater Monitoring Data and Analytical Results**  
Chevron Service Station #9-0076  
4265 Foothill Boulevard  
Oakland, California

WELL ID/ DATE	TOC* (ft.)	GWE (msl)	DTW (ft.)	SPHT (ft.)	SPH REMOVED (gallons)	TPH-G (ppb)	B (ppb)	T (ppb)	E (ppb)	X (ppb)	MTBE (ppb)	ETHANOL (ppb)
<b>C-3 (cont)</b>												
12/30/98	38.37	17.06	21.31	--	--	<50	<0.5	<0.5	<0.5	<0.5	<2.0	--
03/31/99	38.37	20.60	17.77	--	--	<50	<0.5	<0.5	<0.5	<0.5	12.6	--
06/14/99	38.37	20.12	18.25	--	--	<50	<0.5	<0.5	<0.5	<0.5	<2.5	--
09/30/99	38.37	17.18	21.19	--	--	79.2	3.04	0.794	<0.5	1.04	6.17	--
12/22/99	38.37	16.05	22.32	--	--	<50	1.53	1.08	<0.5	0.66	12	--
03/09/00	38.37	21.27	17.10	--	--	99	6.9	0.8	0.89	3.8	12	--
06/23/00	38.37	19.22	19.15	0.00	0.00	<50	<0.50	<0.50	<0.50	<0.50	<2.5	--
09/05/00	38.37	17.53	20.84	0.00	0.00	52 <sup>4</sup>	4.3	<0.50	<0.50	0.93	29	--
12/04/00	38.37	17.17	21.20	0.00	0.00	70 <sup>4</sup>	4.0	<0.50	<0.50	0.71	25	--
03/08/01	38.37	20.70	17.67	0.00	0.00	<50.0	0.873	<0.500	<0.500	<0.500	3.24	--
06/07/01	38.37	19.47	18.90	0.00	0.00	140 <sup>4</sup>	16	0.67	1.4	3.8	30	--
09/13/01	38.37	17.36	21.01	0.00	0.00	<50	<0.50	<0.50	<0.50	<0.50	<2.5	--
12/13/01	38.37	18.57	19.80	0.00	0.00	<50	1.2	<0.50	<0.50	<1.5	15	--
03/08/02	38.37	20.59	17.78	0.00	0.00	82	5.4	<0.50	<0.50	<1.5	68	--
06/19/02	38.37	19.97	18.40	0.00	0.00	74	2.1	<0.50	<0.50	<1.5	77	--
09/11/02	38.37	18.20	20.17	0.00	0.00	110	4.7	<0.50	<0.50	<1.5	76	--
12/11/02	38.37	16.62	21.75	0.00	0.00	79	1.5	<0.50	<0.50	<1.5	96	--
03/11/03	38.37	19.30	19.07	0.00	0.00	<50	2.1	<0.50	<0.50	<1.5	18	--
06/10/03 <sup>7</sup>	38.37	19.29	19.08	0.00	0.00	86	2	<0.5	<0.5	<0.5	93	--
09/09/03 <sup>7</sup>	38.37	17.67	20.70	0.00	0.00	<50	2	<0.5	<0.5	<0.5	160	<50
12/09/03 <sup>7</sup>	38.37	17.32	21.05	0.00	0.00	<50	<0.5	<0.5	<0.5	<0.5	0.9	<50
03/09/04 <sup>7</sup>	38.37	22.12	16.25	0.00	0.00	<50	<0.5	<0.5	<0.5	<0.5	<0.5	<50
06/08/04 <sup>7</sup>	38.37	19.87	18.50	0.00	0.00	<50	<0.5	<0.5	<0.5	<0.5	<0.5	<50
09/08/04 <sup>7</sup>	38.37	18.36	20.01	0.00	0.00	<50	<0.5	<0.5	<0.5	<0.5	22	<50
12/06/04 <sup>7</sup>	38.37	19.07	19.30	0.00	0.00	<50	<0.5	<0.5	<0.5	<0.5	<0.5	<50
03/07/05 <sup>7</sup>	38.37	20.35	18.02	0.00	0.00	<50	<0.5	<0.5	<0.5	<0.5	<0.5	<50
06/06/05 <sup>7</sup>	38.37	19.29	19.08	0.00	0.00	<50	<0.5	<0.5	<0.5	<0.5	<0.5	<50
09/06/05 <sup>7</sup>	38.37	20.22	18.15	0.00	0.00	<50	<0.5	<0.5	<0.5	<0.5	<0.5	<50
12/05/05 <sup>7</sup>	38.37	20.52	17.85	0.00	0.00	<50	<0.5	<0.5	<0.5	<0.5	<0.5	<50
03/06/06 <sup>7</sup>	38.37	20.44	17.93	0.00	0.00	<50	<0.5	<0.5	<0.5	<0.5	<0.5	<50
06/05/06 <sup>7</sup>	38.37	23.02	15.35	0.00	0.00	<50	<0.5	<0.5	<0.5	<0.5	65	<50
09/05/06 <sup>7</sup>	38.37	19.95	18.42	0.00	0.00	<50	<0.5	<0.5	<0.5	<0.5	<0.5	<50
12/04/06 <sup>7</sup>	38.37	20.08	18.29	0.00	0.00	<50	<0.5	<0.5	<0.5	<0.5	<0.5	<50

**Table 1**  
**Groundwater Monitoring Data and Analytical Results**  
Chevron Service Station #9-0076  
4265 Foothill Boulevard  
Oakland, California

WELL ID/ DATE	TOC* (ft.)	GWE (msl)	DTW (ft.)	SPHT (ft.)	SPH REMOVED (gallons)	TPH-G (ppb)	B (ppb)	T (ppb)	E (ppb)	X (ppb)	MTBE (ppb)	ETHANOL (ppb)
C-4												
01/12/89	33.45	3.96	29.49	--	--	--	--	--	--	--	--	--
04/12/89	33.45	6.01	27.44	--	--	--	--	--	--	--	--	--
04/28/89	33.45	3.96	29.49	--	--	20,000	6,300	550	230	1,500	--	--
08/08/89	33.45	3.90	29.55	--	--	8,000	7,500	340	88	1,000	--	--
12/21/89	33.45	3.43	30.02	--	--	--	--	--	--	--	--	--
08/27/90	33.48	4.46	29.02	--	--	26,000	10,000	280	410	1,400	--	--
11/04/90	33.48	3.67	29.81	--	--	--	--	--	--	--	--	--
06/18/91	33.48	6.03	27.45	--	--	34,000	14,000	410	450	1,300	--	--
09/19/91	33.48	4.83	28.65	--	--	16,000	7,400	90	110	460	--	--
12/20/91	33.48	4.64	28.84	--	--	24,000	12,000	120	260	740	--	--
03/18/92	33.48	11.05	24.43	--	--	48,000	6,000	1,300	1,300	2,400	--	--
07/14/92	33.48	6.59	26.89	--	--	40,000	14,000	920	550	2,400	--	--
10/08/92	33.48	5.69	27.79	--	--	29,000	13,000	190	110	1,400	--	--
01/08/93	33.48	9.98	23.50	--	--	25,000	7,000	630	860	1,800	--	--
04/14/93	33.48	12.35	21.13	--	--	27,000	6,300	1,000	900	1,400	--	--
07/16/93	33.48	9.52	23.96	--	--	28,000	7,800	1,100	830	2,100	--	--
09/21/93	36.49	10.98	25.51	--	--	30,000	9,600	130	390	1,300	--	--
01/28/94	36.49	13.18	23.31	--	--	18,000	7,800	440	260	1,200	--	--
03/17/94	36.49	15.14	21.35	--	--	32,000	7,800	820	820	1,800	--	--
06/16/94	36.49	13.99	22.50	--	--	25,000	7,600	710	600	1,800	--	--
09/22/94	36.49	12.56	23.93	--	--	25,000	7,800	140	600	1,100	--	--
12/15/94	36.49	17.47	19.02	--	--	38,000	7,600	460	1,200	2,000	--	--
03/30/95	36.49	21.63	14.86	--	--	41,000	8,700	1,600	1,800	3,000	--	--
06/20/95	36.49	19.59	16.90	--	--	29,000	6,000	890	960	1,800	--	--
09/20/95	36.49	20.29	16.20	--	--	12,000	6,900	510	290	1,300	--	--
12/06/95	36.49	13.37	23.12	--	--	13,000	3,900	42	30	250	<250	--
03/21/96	36.49	22.39	14.10	--	--	39,000	4,800	640	1,000	1,800	<1,000	--
06/21/96	36.49	19.54	16.95	--	--	26,000	4,400	640	960	1,800	2,000	--
09/06/96	36.49	16.36	20.13	--	--	23,000	500	200	230	1,000	3,100	--
12/19/96	36.49	19.57	16.92	--	--	23,000	4,900	320	1,100	2,000	<250	--
03/17/97	36.49	19.09	17.40	--	--	30,000	5,800	700	1,400	2,200	1,700	--
06/11/97	36.49	18.15	18.34	--	--	29,000	4,400	520	790	1,800	2,000	--
09/17/97	36.49	15.03	21.46	--	--	17,000	4,300	140	940	1,100	4,600	--
12/11/97	36.49	19.84	16.65	--	--	12,000	2,500	130	300	1,000	1,400	--
03/12/98	36.49	19.90	16.59	--	--	46,000	11,000	1,500	2,300	5,000	3,400	--

**Table 1**  
**Groundwater Monitoring Data and Analytical Results**  
Chevron Service Station #9-0076  
4265 Foothill Boulevard  
Oakland, California

WELL ID/ DATE	TOC* (ft.)	GWE (msl)	DTW (ft.)	SPHT (ft.)	SPH		B (ppb)	T (ppb)	E (ppb)	X (ppb)	MTBE (ppb)	ETHANOL (ppb)
					REMOVED (gallons)	TPH-G (ppb)						
<b>C-4 (cont)</b>												
06/23/98 <sup>3</sup>	36.49	19.47	17.02	--	--	27,000	1,600	160	180	690	100	--
09/01/98	36.49	15.04	21.45	--	--	520	14	2.3	<0.5	4.8	61	--
12/30/98	36.49	15.07	21.42	--	--	122	14.1	1.86	<1.0	3.61	349	--
03/31/99	36.49	21.29	15.20	--	--	20,300	4,450	443	1,000	2,130	1,320	--
06/14/99	36.49	14.69	21.80	--	--	1,820	183	7.14	36.7	56.5	291	--
06/14/99 <sup>1</sup>	36.49	14.69	21.80	--	--	--	--	--	--	--	280 <sup>2</sup>	--
09/30/99	36.49	16.68	19.81	--	--	1,030	11.6	2.14	29.2	68.7	91.5	--
12/22/99	36.49	16.22	20.27	--	--	217	4.45	0.765	2.82	8.21	70.2	--
03/09/00	36.49	23.13	13.36	--	--	8,300	2,600	270	510	1,400	650	--
06/23/00 <sup>3</sup>	36.49	17.09	19.40	0.00	0.00	55 <sup>4</sup>	1.2	<0.50	<0.50	<0.50	250	--
09/05/00 <sup>3</sup>	36.49	15.06	21.43	0.00	0.00	110 <sup>4</sup>	5.4	<0.50	<0.50	1.1	52	--
12/04/00	36.49	14.71	21.78	0.00	0.00	<50	<0.50	0.56	<0.50	1.1	22	--
03/08/01 <sup>3</sup>	36.49	19.87	16.62	0.00	0.00	9,080	2,260	229	395	1,060	718	--
06/07/01 <sup>3</sup>	36.49	16.89	19.60	0.00	0.00	800 <sup>4</sup>	75	4.3	22	33	340	--
09/13/01 <sup>3</sup>	36.49	14.78	21.71	0.00	0.00	<50	0.68	<0.50	<0.50	<0.50	18	--
12/13/01 <sup>3</sup>	36.49	18.54	17.95	0.00	0.00	5,800	1,400	43	21	470	540	--
03/08/02 <sup>3</sup>	36.49	19.71	16.78	0.00	0.00	7,000	1,300	67	280	390	610	--
06/19/02 <sup>3</sup>	36.49	17.69	18.80	0.00	0.00	3,100	130	6.5	29	55	250	--
09/11/02 <sup>3</sup>	36.49	16.19	20.30	0.00	0.00	820	6.2	1.0	2.2	2.5	26	--
12/11/02 <sup>3</sup>	36.49	14.52	21.97	0.00	0.00	<50	0.74	<0.50	<0.50	<1.5	9.3	--
03/11/03 <sup>3</sup>	36.49	18.10	18.39	0.00	0.00	5,500	490	12	100	210	330	--
06/10/03 <sup>3,7</sup>	36.49	17.74	18.75	0.00	0.00	3,300	370	15	120	200	200	--
09/09/03 <sup>3,7</sup>	36.49	15.70	20.79	0.00	0.00	690	8	0.8	5	5	30	<50
12/09/03 <sup>7,9</sup>	36.49	16.19	20.30	0.00	0.00	<50	<0.5	<0.5	<0.5	<0.5	57	<50
03/09/04 <sup>7</sup>	36.49	23.03	13.46	0.00	0.00	15,000	1,600	73	520	460	230	<250
06/08/04 <sup>7</sup>	36.49	19.47	17.02	0.00	0.00	550	120	2	0.7	5	93	<50
09/08/04 <sup>7</sup>	36.49	18.91	17.58	0.00	0.00	<50	<0.5	<0.5	<0.5	<0.5	37	<50
12/06/04 <sup>7</sup>	36.49	19.71	16.78	0.00	0.00	7,000	1,600	39	230	260	180	<50
03/07/05 <sup>7</sup>	36.49	24.33	12.16	0.00	0.00	9,500	2,100	67	330	160	170	<250
06/06/05 <sup>7</sup>	36.49	22.86	13.63	0.00	0.00	7,700	2,000	39	280	130	130	<250
09/06/05 <sup>7</sup>	36.49	20.79	15.70	0.00	0.00	3,600	830	10	79	21	110	<50
12/05/05 <sup>7</sup>	36.49	20.04	16.45	0.00	0.00	4,400	1,000	11	80	23	120	<250
03/06/06 <sup>7</sup>	36.49	23.54	12.95	0.00	0.00	10,000	2,400	92	240	170	130	<500
06/05/06 <sup>7</sup>	36.49	25.47	11.02	0.00	0.00	16,000	3,300	160	350	370	150	<500

**Table 1**  
**Groundwater Monitoring Data and Analytical Results**  
Chevron Service Station #9-0076  
4265 Foothill Boulevard  
Oakland, California

WELL ID/ DATE	TOC* (ft.)	GWE (msl)	DTW (ft.)	SPHT (ft.)	SPH REMOVED (gallons)	TPH-G (ppb)	B (ppb)	T (ppb)	E (ppb)	X (ppb)	MTBE (ppb)	ETHANOL (ppb)
<b>C-4 (cont)</b>												
09/05/06 <sup>7</sup>	36.49	23.89	12.60	0.00	0.00	9,600	1,400	29	200	78	81	<100
12/04/06 <sup>7</sup>	36.49	23.29	13.20	0.00	0.00	13,000	1,800	40	150	99	100	<250
<b>C-5</b>												
08/27/90	35.50	5.67	29.83	--	--	<50	<0.3	<0.3	<0.3	<0.6	--	--
11/14/90	35.50	4.94	30.56	--	--	--	--	--	--	--	--	--
06/18/91	35.50	6.98	28.52	--	--	<50	<0.5	<0.5	<0.5	--	--	--
09/19/91	35.50	5.99	29.51	--	--	<50	<0.5	<0.5	<0.5	<0.5	--	--
12/20/91	35.50	5.54	29.96	--	--	<50	<0.5	<0.5	<0.5	<0.5	--	--
03/18/92	35.50	9.58	25.92	--	--	<50	<0.5	<0.5	<0.5	<0.5	--	--
07/14/92	35.50	7.50	28.00	--	--	<50	<0.5	<0.5	<0.5	<0.5	--	--
10/08/92	35.50	6.85	28.65	--	--	<50	<0.5	<0.5	<0.5	<0.5	--	--
01/08/93	35.50	9.48	26.02	--	--	<50	<0.5	<0.5	<0.5	<0.5	--	--
04/14/93	35.50	11.46	24.04	--	--	<50	<0.5	<0.5	<0.5	<0.5	--	--
07/16/93	35.50	10.29	25.21	--	--	<50	<0.5	<0.5	<0.5	<0.5	--	--
09/21/93	38.50	12.14	26.36	--	--	60	10	8.1	1.9	9.4	--	--
01/28/94	38.50	12.60	25.90	--	--	<50	<0.5	<0.5	<0.5	<0.5	--	--
03/17/94	38.50	14.00	24.50	--	--	<50	<0.5	<0.5	<0.5	<0.5	--	--
06/16/94	38.50	14.10	24.40	--	--	<50	<0.5	<0.5	<0.5	<0.5	--	--
09/22/94	38.50	13.34	25.16	--	--	<50	<0.5	<0.5	<0.5	<0.5	--	--
12/15/94	38.50	15.61	22.89	--	--	<50	<0.5	<0.5	<0.5	<0.5	--	--
03/30/95	38.50	19.96	18.54	--	--	<50	<0.5	<0.5	<0.5	<0.5	--	--
06/20/95	38.50	18.37	20.13	--	--	<50	<0.5	<0.5	<0.5	<0.5	--	--
09/20/95	38.50	14.16	24.34	--	--	<50	<0.5	<0.5	<0.5	<0.5	--	--
12/06/95	38.50	14.40	24.10	--	--	<50	<0.5	<0.5	<0.5	<0.5	<2.5	--
03/21/96	38.50	20.10	18.40	--	--	<50	<0.5	<0.5	<0.5	<0.5	<2.5	--
06/21/96	38.50	18.23	20.27	--	--	<50	<0.5	<0.5	<0.5	<0.5	8.7	--
06/06/96	38.50	16.60	21.90	--	--	<50	<0.5	<0.5	<0.5	<0.5	<2.5	--
12/19/96	38.50	17.35	21.15	--	--	<50	<0.5	<0.5	<0.5	<0.5	<2.5	--
03/17/97	38.50	18.66	19.84	--	--	<50	<0.5	<0.5	<0.5	<0.5	<2.5	--
06/11/97	38.50	16.90	21.60	--	--	<50	<0.5	<0.5	<0.5	<0.5	<2.5	--
09/17/97	38.50	10.67	27.83	--	--	SAMPLED ANNUALLY		--	--	--	--	--
12/11/97	38.50	17.50	21.00	--	--	--	--	--	--	--	--	--
03/12/98	38.50	22.08	16.42	--	--	<50	<0.5	<0.5	<0.5	<0.5	<2.5	--

**Table 1**  
**Groundwater Monitoring Data and Analytical Results**  
Chevron Service Station #9-0076  
4265 Foothill Boulevard  
Oakland, California

WELL ID/ DATE	TOC* (ft.)	GWE (msl)	DTW (ft.)	SPH		TPH-G (ppb)	B (ppb)	T (ppb)	E (ppb)	X (ppb)	MTBE (ppb)	ETHANOL (ppb)
				SPHT (ft.)	REMOVED (gallons)							
<b>C-5 (cont)</b>												
06/23/98	38.50	21.52	16.98	--	--	--	--	--	--	--	--	--
09/01/98	38.50	18.08	20.42	--	--	--	--	--	--	--	--	--
12/30/98	38.50	17.71	20.79	--	--	--	--	--	--	--	--	--
03/31/99	38.50	21.45	17.05	--	--	<50	<0.5	<0.5	<0.5	<0.5	15	--
06/14/99	38.50	21.02	17.48	--	--	--	--	--	--	--	--	--
09/30/99	38.50	19.77	18.73	--	--	--	--	--	--	--	--	--
12/22/99	38.50	16.32	22.18	--	--	--	--	--	--	--	--	--
03/09/00	38.50	21.52	16.98	--	--	<50	<0.5	<0.5	<0.5	0.87	3.5	--
06/23/00	38.50	18.85	19.65	0.00	0.00	SAMPLED ANNUALLY		--	--	--	--	--
09/05/00	38.50	18.03	20.47	0.00	0.00	--	--	--	--	--	--	--
12/04/00	38.50	17.04	21.46	0.00	0.00	--	--	--	--	--	--	--
03/08/01	38.50	20.97	17.53	0.00	0.00	<50.0	<0.500	<0.500	<0.500	<0.500	5.15	--
06/07/01	38.50	19.00	19.50	0.00	0.00	SAMPLED ANNUALLY		--	--	--	--	--
09/13/01	38.50	17.07	21.43	0.00	0.00	SAMPLED ANNUALLY		--	--	--	--	--
12/13/01	38.50	18.66	19.84	0.00	0.00	SAMPLED ANNUALLY		--	--	--	--	--
03/08/02	38.50	20.32	18.18	0.00	0.00	<50	<0.50	<0.50	<0.50	<1.5	3.5	--
06/19/02	38.50	19.62	18.88	0.00	0.00	SAMPLED ANNUALLY		--	--	--	--	--
09/11/02	38.50	17.94	20.56	0.00	0.00	SAMPLED ANNUALLY		--	--	--	--	--
12/11/02	38.50	16.68	21.82	0.00	0.00	SAMPLED ANNUALLY		--	--	--	--	--
03/11/03	38.50	19.54	18.96	0.00	0.00	<50	<0.50	<0.50	<0.50	<1.5	3.2	--
06/10/03	38.50	19.63	18.87	0.00	0.00	SAMPLED ANNUALLY		--	--	--	--	--
09/09/03	38.50	17.82	20.68	0.00	0.00	SAMPLED ANNUALLY		--	--	--	--	--
12/09/03	38.50	18.25	20.25	0.00	0.00	SAMPLED ANNUALLY		--	--	--	--	--
03/09/04 <sup>7</sup>	38.50	21.82	16.68	0.00	0.00	<50	<0.5	<0.5	<0.5	<0.5	1	<50
06/08/04	38.50	19.16	19.34	0.00	0.00	SAMPLED ANNUALLY		--	--	--	--	--
09/08/04	38.50	18.40	20.10	0.00	0.00	SAMPLED ANNUALLY		--	--	--	--	--
12/06/04	38.50	18.75	19.75	0.00	0.00	SAMPLED ANNUALLY		--	--	--	--	--
03/07/05 <sup>7</sup>	38.50	20.35	18.15	0.00	0.00	<50	<0.5	<0.5	<0.5	<0.5	<0.5	<50
06/06/05	38.50	19.14	19.36	0.00	0.00	SAMPLED ANNUALLY		--	--	--	--	--
09/06/05	38.50	20.24	18.26	0.00	0.00	SAMPLED ANNUALLY		--	--	--	--	--
12/05/05	38.50	20.59	17.91	0.00	0.00	SAMPLED ANNUALLY		--	--	--	--	--
03/06/06 <sup>7</sup>	38.50	20.30	18.20	0.00	0.00	<50	<0.5	<0.5	<0.5	<0.5	<0.5	<50
06/05/06	38.50	22.63	15.87	0.00	0.00	SAMPLED ANNUALLY		--	--	--	--	--
09/05/06	38.50	19.72	18.78	0.00	0.00	SAMPLED ANNUALLY		--	--	--	--	--
<b>12/04/06</b>	<b>38.50</b>	<b>19.79</b>	<b>18.71</b>	<b>0.00</b>	<b>0.00</b>	<b>SAMPLED ANNUALLY</b>		--	--	--	--	--

**Table 1**  
**Groundwater Monitoring Data and Analytical Results**  
Chevron Service Station #9-0076  
4265 Foothill Boulevard  
Oakland, California

WELL ID/ DATE	TOC* (ft.)	GWE (msl)	DTW (ft.)	SPHT (ft.)	SPH REMOVED (gallons)	TPH-G (ppb)	B (ppb)	T (ppb)	E (ppb)	X (ppb)	MTBE (ppb)	ETHANOL (ppb)
<b>C-6</b>												
08/27/90	32.40	-11.71	44.11	--	--	7,200	2,100	6.0	41	300	--	--
11/14/90	32.40	-11.63	44.03	--	--	--	--	--	--	--	--	--
06/18/91	32.40	-11.09	43.49	--	--	4,400	2,500	18	160	77	--	--
09/19/91	32.40	-1.92	34.32	--	--	3,100	1,600	8.3	73	8.0	--	--
12/20/91	32.40	-8.95	41.35	--	--	4,400	1,300	3.2	74	10	--	--
03/18/92	32.40	-8.29	40.69	--	--	9,800	3,200	34	250	500	--	--
07/14/92	32.40	-6.49	38.89	--	--	6,500	2,200	100	96	240	--	--
10/08/92	32.40	-6.27	38.67	--	--	1,800	1,000	3.1	15	41	--	--
01/08/93	32.40	-5.41	37.81	--	--	5,200	1,600	6.8	63	120	--	--
04/14/93	32.40	-2.30	34.70	--	--	11,000	1,800	13	110	200	--	--
07/16/93	32.40	-1.47	33.87	--	--	4,800	820	10	41	57	--	--
09/21/93	35.40	1.42	33.98	--	--	4,100	1,200	<50	75	130	--	--
01/28/94	35.40	1.54	33.86	--	--	3,100	930	14	40	34	--	--
03/17/94	35.40	3.09	32.31	--	--	5,100	950	18	61	83	--	--
06/16/94	35.40	3.90	31.50	--	--	3,800	970	6.4	52	62	--	--
09/22/94	35.40	4.18	31.22	--	--	4,100	980	7.8	43	48	--	--
12/15/94	35.40	4.00	31.40	--	--	5,000	1,400	<20	73	61	--	--
03/30/95	35.40	9.02	26.38	--	--	5,500	1,700	<13	120	97	--	--
06/20/95	35.40	10.39	25.01	--	--	1,700	470	<10	29	16	--	--
09/20/95	35.40	11.35	24.05	--	--	3,500	770	<5.0	45	17	--	--
12/06/95	35.40	7.28	28.12	--	--	3,100	710	<10	41	20	<50	--
03/21/96	35.40	12.28	23.12	--	--	1,400	330	<2.5	15	8.1	19	--
06/21/96	35.40	11.90	23.50	--	--	2,200	560	<5.0	18	<5.0	77	--
09/06/96	35.40	10.57	24.83	--	--	2,800	720	<10	13	<10	160	--
12/19/96	35.40	10.90	24.50	--	--	830	320	<2.5	<2.5	<2.5	14	--
03/17/97	35.40	12.81	22.59	--	--	2,200	500	<10	25	<10	<50	--
06/11/97	35.40	11.64	23.76	--	--	3,000	570	<5.0	29	10	220	--
09/17/97	35.40	10.66	24.74	--	--	1,400	330	<5.0	<5.0	<5.0	76	--
12/11/97	35.40	10.75	24.65	--	--	1,600	230	<5.0	7.3	6.4	46	--
03/12/98	35.40	8.28	27.12	--	--	980	300	<5.0	15	12	49	--
06/23/98 <sup>3</sup>	35.40	7.48	27.92	--	--	220	35	<0.5	2.5	1.1	<2.5	--
09/01/98	35.40	3.80	31.60	--	--	1,800	370	2.8	19	5	44	--
12/30/98	35.40	3.58	31.82	--	--	1,600	244	<1.0	8.53	<1.0	54.9	--
03/31/99	35.40	9.34	26.06	--	--	741	92.2	<1.0	6.60	<1.0	27.9	--
06/14/99	35.40	5.72	29.68	--	--	434	110	<1.0	5.76	1.46	13	--

**Table 1**  
**Groundwater Monitoring Data and Analytical Results**  
Chevron Service Station #9-0076  
4265 Foothill Boulevard  
Oakland, California

WELL ID/ DATE	TOC* (ft.)	GWE (msl)	DTW (ft.)	SPHT (ft.)	SPH		B (ppb)	T (ppb)	E (ppb)	X (ppb)	MTBE (ppb)	ETHANOL (ppb)
					REMOVED (gallons)	TPH-G (ppb)						
<b>C-6 (cont)</b>												
06/14/99 <sup>1</sup>	35.40	5.72	29.68	--	--	--	--	--	--	--	6.96 <sup>2</sup>	--
09/30/99	35.40	12.34	23.06	--	--	481	92.7	<1.0	3.69	<1.0	32.9	--
12/22/99	35.40	12.85	22.55	--	--	1,310	158	2.16	5.5	1.41	113	--
03/09/00	35.40	15.37	20.03	--	--	470	120	0.74	5.0	2.5	36	--
06/23/00 <sup>3</sup>	35.40	13.25	22.15	0.00	0.00	1,700 <sup>4</sup>	210	<5.0	<5.0	5.8	64	--
09/05/00 <sup>3</sup>	35.40	8.35	27.05	0.00	0.00	740 <sup>4</sup>	99	0.60	5.1	2.2	80	--
12/04/00	35.40	10.25	25.15	0.00	0.00	450 <sup>4</sup>	31	0.71	<0.50	<0.50	54	--
03/08/01 <sup>3</sup>	35.40	11.56	23.84	0.00	0.00	1,550	228	3.93	19.9	32.5	46.2	--
06/07/01 <sup>3</sup>	35.40	9.67	25.73	0.00	0.00	360 <sup>4</sup>	21	1.8	2.4	3.8	100	--
09/13/01 <sup>3</sup>	35.40	11.60	23.80	0.00	0.00	950	180	<5.0	5.9	<5.0	170	--
12/13/01 <sup>3</sup>	35.40	10.21	25.19	0.00	0.00	2,000	170	0.86	6.4	4.1	77	--
03/08/02 <sup>3</sup>	35.40	14.32	21.08	0.00	0.00	600	33	0.91	1.8	<1.5	90	--
06/19/02 <sup>3</sup>	35.40	10.78	24.62	0.00	0.00	370	11	<0.50	<0.50	<1.5	88	--
09/11/02 <sup>3</sup>	35.40	6.40	29.00	0.00	0.00	490	16	0.50	<0.50	<1.5	120	--
12/11/02 <sup>3</sup>	35.40	11.22	24.18	0.00	0.00	430	17	<0.50	<0.50	<1.5	100	--
03/11/03 <sup>3</sup>	35.40	7.70	27.70	0.00	0.00	410	8.8	0.88	<0.50	<1.5	120	--
06/10/03 <sup>3,7</sup>	35.40	13.80	21.60	0.00	0.00	460	10	<0.5	<0.5	<0.5	100	--
09/09/03	35.40	INACCESSIBLE - VEHICLE PARKED OVER WELL				--	--	--	--	--	--	--
12/09/03 <sup>7,9</sup>	35.40	9.51	25.89	0.00	0.00	1,700	69	<0.5	3	0.6	83	<50
03/09/04 <sup>7</sup>	35.40	15.89	19.51	0.00	0.00	6,800	280	1	10	4	96	<50
06/08/04 <sup>7</sup>	35.40	14.57	20.83	0.00	0.00	560	13	<0.5	<0.5	0.5	68	<50
09/08/04 <sup>7</sup>	35.40	13.52	21.88	0.00	0.00	290	16	<0.5	<0.5	<0.5	50	<50
12/06/04 <sup>7</sup>	35.40	14.06	21.34	0.00	0.00	290	18	<0.5	0.5	<0.5	44	<50
03/07/05 <sup>7</sup>	35.40	17.13	18.27	0.00	0.00	2,500	150	0.7	5	2	71	<50
06/06/05 <sup>7</sup>	35.40	16.88	18.52	0.00	0.00	1,900	110	<1	3	2	59	<100
09/06/05 <sup>7</sup>	35.40	15.02	20.38	0.00	0.00	800	16	<0.5	0.5	0.6	51	<50
12/05/05 <sup>7</sup>	35.40	15.34	20.06	0.00	0.00	540	15	<0.5	<0.5	0.6	45	<50
03/06/06 <sup>7</sup>	35.40	16.64	18.76	0.00	0.00	<50	<0.5	<0.5	<0.5	<0.5	<0.5	<50
06/05/06 <sup>7</sup>	35.40	17.60	17.80	0.00	0.00	<50	<0.5	<0.5	<0.5	<0.5	0.7	<50
09/05/06 <sup>7</sup>	35.40	15.40	20.00	0.00	0.00	1,200	17	<0.5	0.7	0.8	29	<50
12/04/06 <sup>7</sup>	35.40	14.49	20.91	0.00	0.00	<50	<0.5	<0.5	<0.5	<0.5	<0.5	<50



**Table 1**  
**Groundwater Monitoring Data and Analytical Results**  
Chevron Service Station #9-0076  
4265 Foothill Boulevard  
Oakland, California

WELL ID/ DATE	TOC* (ft.)	GWE (msl)	DTW (ft.)	SPHT (ft.)	SPH REMOVED (gallons)	TPH-G (ppb)	B (ppb)	T (ppb)	E (ppb)	X (ppb)	MTBE (ppb)	ETHANOL (ppb)
C-7												
08/27/90	32.17	-12.06	44.23	--	--	110	26	0.8	4.0	6.0	--	--
11/14/90	32.17	-11.94	44.11	--	--	--	--	--	--	--	--	--
06/18/91	32.17	-9.88	42.05	--	--	23,000	5,700	420	1,000	2,800	--	--
09/19/91	32.17	-9.55	41.72	--	--	26,000	4,600	330	970	2,400	--	--
12/20/91	32.17	-9.50	41.67	--	--	33,000	5,500	270	1,000	2,100	--	--
03/18/92	32.17	-9.03	41.20	--	--	27,000	5,800	410	1,300	3,300	--	--
07/14/92	32.17	-7.60	39.77	--	--	46,000	12,000	720	1,700	4,600	--	--
10/08/92	32.17	-6.97	39.14	--	--	22,000	6,800	370	1,300	3,200	--	--
01/08/93	32.17	-6.33	38.50	--	--	36,000	7,600	540	1,700	4,200	--	--
04/14/93	32.17	-3.76	35.93	--	--	23,000	3,100	450	670	1,900	--	--
07/16/93	32.17	-3.21	35.38	--	--	19,000	3,200	330	550	1,800	--	--
09/21/93	35.19	-0.27	35.46	--	--	17,000	2,700	160	410	760	--	--
01/28/94	35.19	-0.26	35.45	--	--	14,000	1,800	210	390	1,000	--	--
03/17/94	35.19	1.95	33.24	--	--	17,000	1,600	210	410	1,200	--	--
06/16/94	35.19	2.12	33.07	--	--	12,000	1,600	180	410	1,200	--	--
09/22/94	35.19	2.45	32.74	--	--	10,000	1,700	110	320	580	--	--
12/15/94	35.19	3.27	31.92	--	--	10,000	1,200	120	280	710	--	--
03/30/95	35.19	7.59	27.60	--	--	4,600	460	73	160	460	--	--
06/20/95	35.19	7.32	27.87	--	--	26,000	4,400	450	900	2,400	--	--
09/20/95	35.19	7.11	28.08	--	--	9,400	610	81	250	800	--	--
12/06/95	35.19	4.57	30.62	--	--	1,200	110	12	25	71	34	--
03/21/96	35.19	7.34	27.85	--	--	17,000	1,300	160	410	1,300	<100	--
09/06/96	35.19	6.84	28.35	--	--	15,000	3,400	<50	460	850	<250	--
12/19/96	35.19	6.08	29.11	--	--	530	9	0.5	0.85	3.4	<2.5	--
03/17/97	35.19	8.05	27.14	--	--	4,600	310	46	110	310	98	--
06/11/97	35.19	7.14	28.05	--	--	420	15	<0.5	3.3	5.1	<2.5	--
09/17/97	35.19	6.19	29.00	--	--	1,400	120	11	31	84	54	--
12/11/97	35.19	5.93	29.26	--	--	210	10	<0.5	0.97	1.6	<2.5	--
03/12/98	35.19	10.27	24.92	--	--	68	<0.5	<0.5	<0.5	<0.5	<2.5	--
06/23/98	35.19	9.89	25.30	--	--	<50	<0.5	<0.5	<0.5	<0.5	<2.5	--
09/01/98	35.19	8.92	26.27	--	--	570	24	1.4	8.4	22	24	--
12/30/98	35.19	8.67	26.52	--	--	<50	4.85	1.26	<0.5	1.29	167	--
03/31/99	35.19	10.43	24.76	--	--	53.1	<0.5	<0.5	<0.5	<0.5	<2.0	--
06/14/99	35.19	9.75	25.44	--	--	109	4.43	<0.5	<0.5	<0.5	<2.5	--
06/14/99 <sup>1</sup>	35.19	9.75	25.44	--	--	--	--	--	--	--	<2.0 <sup>2</sup>	--

**Table 1**  
**Groundwater Monitoring Data and Analytical Results**  
Chevron Service Station #9-0076  
4265 Foothill Boulevard  
Oakland, California

WELL ID/ DATE	TOC* (ft.)	GWE (msl)	DTW (ft.)	SPHT (ft.)	SPH REMOVED (gallons)	TPH-G (ppb)	B (ppb)	T (ppb)	E (ppb)	X (ppb)	MTBE (ppb)	ETHANOL (ppb)
<b>C-7 (cont)</b>												
09/30/99	35.19	8.32	26.87	--	--	2,400	282	26.3	120	236	126	--
12/22/99	35.19	7.42	27.77	--	--	3,840	162	18.1	44.7	85.3	141	--
03/09/00	35.19	9.62	25.57	--	--	13,000	2,700	110	700	1,500	<130	--
06/23/00	35.19	9.53	25.66	0.00	0.00	190 <sup>4</sup>	3.4	<0.50	<0.50	1.6	7.3	--
09/05/00	35.19	8.44	26.75	0.00	0.00	4,200 <sup>4</sup>	330	26	120	200	190	--
12/04/00	35.19	8.03	27.16	0.00	0.00	2,600 <sup>4</sup>	550	<5.0	73	62	<25	--
03/08/01	35.19	9.76	25.43	0.00	0.00	1,180	39.2	2.41	15.5	30.8	10.3	--
06/07/01	35.19	9.80	25.39	0.00	0.00	2,600 <sup>4</sup>	440	14	110	130	56	--
09/13/01	35.19	8.58	26.61	0.00	0.00	23,000 <sup>6</sup>	670	<100	150	210	<500	--
12/13/01	35.19	8.50	26.69	0.00	0.00	2,400	160	5.8	42	54	<10	--
03/08/02	35.19	10.39	24.80	0.00	0.00	3,900	380	21	110	160	<20	--
06/19/02	35.19	7.78	27.41	0.00	0.00	3,600	440	8.5	87	73	<10	--
09/11/02	35.19	9.41	25.78	0.00	0.00	11,000	1,800	18	360	380	<10	--
12/11/02	35.19	4.44	30.75	0.00	0.00	6,000	1,100	9.3	190	190	<10	--
03/11/03	35.19	8.29	26.90	0.00	0.00	4,900	940	13	150	160	<25	--
06/10/03 <sup>7</sup>	35.19	4.28	30.91	0.00	0.00	3,100	500	7	83	77	4	--
09/09/03 <sup>7</sup>	35.19	3.38	31.81	0.00	0.00	3,900	310	9	110	130	5	<50
12/09/03 <sup>7</sup>	35.19	6.74	28.45	0.00	0.00	170	0.8	<0.5	<0.5	<0.5	5	<50
03/09/04 <sup>7</sup>	35.19	10.73	24.46	0.00	0.00	80	<0.5	<0.5	<0.5	<0.5	4	<50
06/08/04 <sup>7</sup>	35.19	8.23	26.96	0.00	0.00	<50	<0.5	<0.5	<0.5	<0.5	6	<50
09/08/04 <sup>7</sup>	35.19	9.99	25.20	0.00	0.00	<50	<0.5	<0.5	<0.5	<0.5	7	<50
12/06/04 <sup>7</sup>	35.19	10.28	24.91	0.00	0.00	<50	<0.5	<0.5	<0.5	<0.5	7	<50
03/07/05 <sup>7</sup>	35.19	11.76	23.43	0.00	0.00	590	9	0.7	4	6	7	<50
06/06/05 <sup>7</sup>	35.19	13.31	21.88	0.00	0.00	<50	<0.5	<0.5	<0.5	<0.5	6	<50
09/06/05 <sup>7</sup>	35.19	11.60	23.59	0.00	0.00	<50	<0.5	<0.5	<0.5	<0.5	9	<50
12/05/05 <sup>7</sup>	35.19	11.44	23.75	0.00	0.00	<50	0.6	<0.5	<0.5	<0.5	9	<50
03/06/06 <sup>7</sup>	35.19	13.80	21.39	0.00	0.00	<50	<0.5	<0.5	<0.5	<0.5	7	<50
06/05/06 <sup>7</sup>	35.19	14.78	20.41	0.00	0.00	<50	<0.5	<0.5	<0.5	<0.5	4	<50
09/05/06 <sup>7</sup>	35.19	12.38	22.81	0.00	0.00	<50	<0.5	<0.5	<0.5	<0.5	2	<50
12/04/06 <sup>7</sup>	35.19	11.84	23.35	0.00	0.00	<50	<0.5	<0.5	<0.5	<0.5	3	<50
<b>C-8</b>												
11/14/90	30.68	-12.61	43.29	--	--	<50	<0.3	<0.3	<0.3	<0.6	--	--
06/18/91	30.68	-11.94	42.62	--	--	<50	<0.5	<0.5	<0.5	<0.5	--	--

**Table 1**  
**Groundwater Monitoring Data and Analytical Results**  
Chevron Service Station #9-0076  
4265 Foothill Boulevard  
Oakland, California

WELL ID/ DATE	TOC* (ft.)	GWE (msl)	DTW (ft.)	SPHT (ft.)	SPH REMOVED (gallons)	TPH-G (ppb)	B (ppb)	T (ppb)	E (ppb)	X (ppb)	MTBE (ppb)	ETHANOL (ppb)
<b>C-8 (cont)</b>												
09/19/91	30.68	-11.04	41.72	--	--	<50	<0.5	<0.5	<0.5	<0.5	--	--
12/20/91	30.68	-10.30	40.98	--	--	<50	<0.5	<0.5	<0.5	<0.5	--	--
03/18/92	30.68	-9.34	40.02	--	--	<50	<0.5	<0.5	<0.5	<0.5	--	--
07/14/92	30.68	-8.34	39.02	--	--	<50	<0.5	<0.5	<0.5	<0.5	--	--
10/08/92	30.68	-8.00	38.68	--	--	<50	<0.5	<0.5	<0.5	1.1	--	--
01/08/93	30.68	-7.39	38.07	--	--	<50	<0.5	<0.5	<0.5	<0.5	--	--
04/14/93	30.68	-5.31	35.99	--	--	<50	<0.5	<0.5	<0.5	<0.5	--	--
07/16/93	30.68	-4.64	35.32	--	--	<50	<0.5	<0.5	<0.5	<0.5	--	--
09/21/93	34.68	-0.62	35.30	--	--	<50	<0.5	<0.5	<0.5	<0.8	--	--
01/28/94	34.68	-0.93	35.61	--	--	<50	<0.5	<0.5	<0.5	<0.5	--	--
03/17/94	34.68	0.31	34.37	--	--	<50	<0.5	<0.5	<0.5	<0.5	--	--
06/16/94	34.68	1.32	33.36	--	--	<50	<0.5	<0.5	<0.5	<0.5	--	--
09/22/94	34.68	1.86	32.82	--	--	<50	<0.5	<0.5	<0.5	<0.5	--	--
12/15/94	34.68	2.32	32.36	--	--	<50	<0.5	<0.5	<0.5	<0.5	--	--
03/30/95	34.68	5.44	29.24	--	--	<50	<0.5	<0.5	<0.5	<0.5	--	--
06/20/95	34.68	6.34	28.34	--	--	<50	<0.5	<0.5	<0.5	<0.5	--	--
09/20/95	34.68	5.20	29.48	--	--	<50	<0.5	<0.5	<0.5	<0.5	--	--
12/06/95	34.68	3.76	30.92	--	--	<50	<0.5	<0.5	<0.5	<0.5	<2.5	--
03/21/96	34.68	6.03	28.65	--	--	<50	<0.5	<0.5	<0.5	<0.5	<2.5	--
06/21/96	34.68	6.78	27.90	--	--	<50	<0.5	<0.5	<0.5	<0.5	<2.5	--
09/06/96	34.68	5.98	28.70	--	--	<50	<0.5	<0.5	<0.5	<0.5	<2.5	--
12/19/96	34.68	4.98	29.70	--	--	<50	<0.5	<0.5	<0.5	<0.5	<2.5	--
03/17/97	34.68	6.92	27.76	--	--	<50	<0.5	<0.5	<0.5	<0.5	<2.5	--
06/11/97	34.68	5.87	28.81	--	--	<50	<0.5	<0.5	<0.5	<0.5	<2.5	--
09/17/97	34.68	5.32	29.36	--	--	SAMPLED ANNUALLY		--	--	--	--	--
12/11/97	34.68	4.88	29.80	--	--	--	--	--	--	--	--	--
03/12/98	34.68	8.95	25.73	--	--	<50	<0.5	<0.5	<0.5	<0.5	2.6	--
06/23/98	34.68	8.38	26.30	--	--	--	--	--	--	--	--	--
09/01/98	34.68	8.17	26.51	--	--	--	--	--	--	--	--	--
12/30/98	34.68	7.79	26.89	--	--	--	--	--	--	--	--	--
03/31/99	34.68	8.32	26.36	--	--	<50	<0.5	<0.5	<0.5	<0.5	11.8	--
06/14/99	34.68	8.65	26.03	--	--	--	--	--	--	--	--	--
09/30/99	34.68	7.40	27.28	--	--	--	--	--	--	--	--	--
12/22/99	34.68	6.48	28.20	--	--	--	--	--	--	--	--	--
03/09/00	34.68	8.35	26.33	--	--	<50	<0.5	<0.5	<0.5	1.8	<2.5	--

**Table 1**  
**Groundwater Monitoring Data and Analytical Results**  
Chevron Service Station #9-0076  
4265 Foothill Boulevard  
Oakland, California

WELL ID/ DATE	TOC* (ft.)	GWE (msl)	DTW (ft.)	SPHT (ft.)	SPH REMOVED (gallons)	TPH-G (ppb)	B (ppb)	T (ppb)	E (ppb)	X (ppb)	MTBE (ppb)	ETHANOL (ppb)
<b>C-8 (cont)</b>												
06/23/00	34.68	8.49	26.19	0.00	0.00	SAMPLED ANNUALLY	--	--	--	--	--	--
09/05/00	34.68	7.71	26.97	0.00	0.00	--	--	--	--	--	--	--
12/04/00	34.68	7.26	27.42	0.00	0.00	--	--	--	--	--	--	--
03/08/01	34.68	8.58	26.10	0.00	0.00	<50.0	<0.500	<0.500	<0.500	<0.500	<2.50	--
06/07/01	34.68	8.89	25.79	0.00	0.00	SAMPLED ANNUALLY	--	--	--	--	--	--
09/13/01	34.68	7.87	26.81	0.00	0.00	SAMPLED ANNUALLY	--	--	--	--	--	--
12/13/01	34.68	7.52	27.16	0.00	0.00	SAMPLED ANNUALLY	--	--	--	--	--	--
03/08/02	34.68	9.38	25.30	0.00	0.00	<50	<0.50	<0.50	<0.50	<1.5	<2.5	--
06/19/02	34.68	9.75	24.93	0.00	0.00	SAMPLED ANNUALLY	--	--	--	--	--	--
09/11/02	34.68	8.76	25.92	0.00	0.00	SAMPLED ANNUALLY	--	--	--	--	--	--
12/11/02	34.68	7.37	27.31	0.00	0.00	SAMPLED ANNUALLY	--	--	--	--	--	--
03/11/03	34.68	8.89	25.79	0.00	0.00	<50	<0.50	<0.50	<0.50	<1.5	<2.5	--
06/10/03	34.68	9.40	25.28	0.00	0.00	SAMPLED ANNUALLY	--	--	--	--	--	--
09/09/03	34.68	8.57	26.11	0.00	0.00	SAMPLED ANNUALLY	--	--	--	--	--	--
12/09/03	34.68	6.17	28.51	0.00	0.00	SAMPLED ANNUALLY	--	--	--	--	--	--
03/09/04 <sup>7</sup>	34.68	10.70	23.98	0.00	0.00	<50	<0.5	<0.5	<0.5	<0.5	<0.5	<50
06/08/04	34.68	9.41	25.27	0.00	0.00	SAMPLED ANNUALLY	--	--	--	--	--	--
09/08/04	34.68	8.85	25.83	0.00	0.00	SAMPLED ANNUALLY	--	--	--	--	--	--
12/06/04	34.68	9.62	25.06	0.00	0.00	SAMPLED ANNUALLY	--	--	--	--	--	--
03/07/05 <sup>7</sup>	34.68	11.33	23.35	0.00	0.00	<50	<0.5	<0.5	<0.5	<0.5	<0.5	<50
06/06/05	34.68	11.84	22.84	0.00	0.00	SAMPLED ANNUALLY	--	--	--	--	--	--
09/06/05	34.68	9.77	24.91	0.00	0.00	SAMPLED ANNUALLY	--	--	--	--	--	--
12/05/05	34.68	10.52	24.16	0.00	0.00	SAMPLED ANNUALLY	--	--	--	--	--	--
03/06/06 <sup>7</sup>	34.68	12.13	22.55	0.00	0.00	<50	<0.5	<0.5	<0.5	<0.5	<0.5	<50
06/05/06	34.68	13.08	21.60	0.00	0.00	SAMPLED ANNUALLY	--	--	--	--	--	--
09/05/06	34.68	10.93	23.75	0.00	0.00	SAMPLED ANNUALLY	--	--	--	--	--	--
<b>12/04/06</b>	<b>34.68</b>	<b>10.71</b>	<b>23.97</b>	<b>0.00</b>	<b>0.00</b>	<b>SAMPLED ANNUALLY</b>	--	--	--	--	--	--
<b>C-9</b>												
08/13/96	--	--	28.27	--	--	ND	ND	ND	ND	ND	ND	--
09/06/96	--	--	28.47	--	--	<50	<0.5	<0.5	<0.5	<0.5	<2.5	--
12/19/96	30.68	1.39	29.29	--	--	<50	<0.5	<0.5	<0.5	<0.5	<2.5	--
03/17/97	30.68	3.11	27.57	--	--	<50	<0.5	<0.5	<0.5	<0.5	<2.5	--
06/11/97	30.68	2.41	28.27	--	--	<50	<0.5	<0.5	<0.5	<0.5	<2.5	--

**Table 1**  
**Groundwater Monitoring Data and Analytical Results**  
Chevron Service Station #9-0076  
4265 Foothill Boulevard  
Oakland, California

WELL ID/ DATE	TOC* (ft.)	GWE (msl)	DTW (ft.)	SPHT (ft.)	SPH REMOVED (gallons)	TPH-G (ppb)	B (ppb)	T (ppb)	E (ppb)	X (ppb)	MTBE (ppb)	ETHANOL (ppb)
<b>C-9 (cont)</b>												
09/17/97	30.68	2.05	28.63	--	--	SAMPLED ANNUALLY		--	--	--	--	--
12/11/97	30.68	1.25	29.43	--	--	--	--	--	--	--	--	--
03/12/98	30.68	5.06	25.62	--	--	<50	<0.5	<0.5	<0.5	<0.5	<2.5	--
06/23/98	30.68	4.53	26.15	--	--	--	--	--	--	--	--	--
09/01/98	30.68	4.30	26.38	--	--	--	--	--	--	--	--	--
12/30/98	30.68	3.93	26.75	--	--	--	--	--	--	--	--	--
03/31/99	30.68	5.35	25.33	--	--	<50	<0.5	<0.5	<0.5	<0.5	12.5	--
06/14/99	30.68	4.16	26.52	--	--	--	--	--	--	--	--	--
09/30/99	30.68	3.89	26.79	--	--	--	--	--	--	--	--	--
12/22/99	30.68	2.99	27.69	--	--	--	--	--	--	--	--	--
03/09/00	30.68	4.64	26.04	--	--	<50	<0.5	<0.5	<0.5	0.75	<2.5	--
06/23/00	30.68	4.83	25.85	0.00	0.00	--	--	--	--	--	--	--
09/05/00	30.68	3.99	26.69	0.00	0.00	--	--	--	--	--	--	--
12/04/00	30.68	3.61	27.07	0.00	0.00	--	--	--	--	--	--	--
03/08/01	30.68	4.93	25.75	0.00	0.00	<50.0	<0.500	<0.500	<0.500	<0.500	<2.50	--
06/07/01	30.68	5.18	25.50	0.00	0.00	SAMPLED ANNUALLY		--	--	--	--	--
09/13/01	30.68	4.13	26.55	0.00	0.00	SAMPLED ANNUALLY		--	--	--	--	--
12/13/01	30.68	3.91	26.77	0.00	0.00	SAMPLED ANNUALLY		--	--	--	--	--
03/08/02	30.68	5.68	25.00	0.00	0.00	<50	<0.50	<0.50	<0.50	<1.5	<2.5	--
06/19/02	30.68	6.01	24.67	0.00	0.00	SAMPLED ANNUALLY		--	--	--	--	--
09/11/02	30.68	4.98	25.70	0.00	0.00	SAMPLED ANNUALLY		--	--	--	--	--
12/11/02	30.68	3.61	27.07	0.00	0.00	SAMPLED ANNUALLY		--	--	--	--	--
03/11/03	30.68	6.20	24.48	0.00	0.00	<50	<0.50	<0.50	<0.50	<1.5	<2.5	--
06/10/03	30.68	5.68	25.00	0.00	0.00	SAMPLED ANNUALLY		--	--	--	--	--
09/09/03	30.68	4.88	25.80	0.00	0.00	SAMPLED ANNUALLY		--	--	--	--	--
12/09/03	30.68	2.46	28.22	0.00	0.00	SAMPLED ANNUALLY		--	--	--	--	--
03/09/04 <sup>7</sup>	30.68	6.82	23.86	0.00	0.00	<50	<0.5	<0.5	<0.5	<0.5	<0.5	<50
06/08/04	-- <sup>10</sup>	-- <sup>10</sup>	25.21	0.00	0.00	SAMPLED ANNUALLY		--	--	--	--	--
09/08/04	-- <sup>10</sup>	-- <sup>10</sup>	25.61	0.00	0.00	SAMPLED ANNUALLY		--	--	--	--	--
12/06/04	-- <sup>10</sup>	-- <sup>10</sup>	24.77	0.00	0.00	SAMPLED ANNUALLY		--	--	--	--	--
03/07/05 <sup>7</sup>	-- <sup>10</sup>	-- <sup>10</sup>	23.18	0.00	0.00	<50	<0.5	<0.5	<0.5	<0.5	<0.5	<50
06/06/05	-- <sup>10</sup>	-- <sup>10</sup>	22.65	0.00	0.00	SAMPLED ANNUALLY		--	--	--	--	--
09/06/05	-- <sup>10</sup>	-- <sup>10</sup>	24.58	0.00	0.00	SAMPLED ANNUALLY		--	--	--	--	--
12/05/05	-- <sup>10</sup>	-- <sup>10</sup>	23.80	0.00	0.00	SAMPLED ANNUALLY		--	--	--	--	--
03/06/06 <sup>7</sup>	-- <sup>10</sup>	-- <sup>10</sup>	22.44	0.00	0.00	<50	<0.5	<0.5	<0.5	<0.5	<0.5	<50

**Table 1**  
**Groundwater Monitoring Data and Analytical Results**  
Chevron Service Station #9-0076  
4265 Foothill Boulevard  
Oakland, California

WELL ID/ DATE	TOC* (ft.)	GWE (msl)	DTW (ft.)	SPHT (ft.)	SPH REMOVED (gallons)	TPH-G (ppb)	B (ppb)	T (ppb)	E (ppb)	X (ppb)	MTBE (ppb)	ETHANOL (ppb)
<b>C-9 (cont)</b>												
06/05/06	-- <sup>10</sup>	-- <sup>10</sup>	21.54	0.00	0.00	SAMPLED ANNUALLY	--	--	--	--	--	--
09/05/06	-- <sup>10</sup>	-- <sup>10</sup>	23.49	0.00	0.00	SAMPLED ANNUALLY	--	--	--	--	--	--
12/04/06	-- <sup>10</sup>	-- <sup>10</sup>	<b>23.72</b>	<b>0.00</b>	<b>0.00</b>	<b>SAMPLED ANNUALLY</b>	--	--	--	--	--	--
<b>C-10</b>												
09/09/03 <sup>7,8</sup>	--	--	17.18	0.00	0.00	<50	<0.5	<0.5	<0.5	0.5	14	<50
12/09/03 <sup>7</sup>	--	--	14.24	0.00	0.00	<50	<0.5	<0.5	<0.5	<0.5	2	<50
03/09/04 <sup>7</sup>	38.37	28.67	9.70	0.00	0.00	<50	<0.5	<0.5	<0.5	<0.5	15	<50
06/08/04 <sup>7</sup>	38.37	26.67	11.70	0.00	0.00	<50	<0.5	<0.5	<0.5	<0.5	44	<50
09/08/04 <sup>7</sup>	38.37	25.37	13.00	0.00	0.00	<50	<0.5	<0.5	<0.5	<0.5	2	<50
12/06/04 <sup>7</sup>	38.37	25.84	12.53	0.00	0.00	<50	<0.5	<0.5	<0.5	<0.5	3	<50
03/07/05 <sup>7</sup>	38.38	30.54	7.84	0.00	0.00	<50	<0.5	<0.5	<0.5	<0.5	140	<50
06/06/05 <sup>7</sup>	38.38	28.76	9.62	0.00	0.00	<50	<0.5	<0.5	<0.5	<0.5	390	<50
09/06/05 <sup>7</sup>	38.39	26.81	11.58	0.00	0.00	<50	<0.5	<0.5	<0.5	<0.5	190	<50
12/05/05 <sup>7</sup>	38.39	27.51	10.88	0.00	0.00	<50	<0.5	<0.5	<0.5	<0.5	67	<50
03/06/06 <sup>7</sup>	38.39	31.02	7.37	0.00	0.00	<50	<0.5	<0.5	<0.5	<0.5	280	<50
06/05/06 <sup>7</sup>	38.39	29.14	9.25	0.00	0.00	<50	<0.5	<0.5	<0.5	<0.5	280	<50
09/05/06 <sup>7</sup>	38.39	28.01	10.38	0.00	0.00	<50	3	3	2	16	63	<50
12/04/06 <sup>7</sup>	<b>38.39</b>	<b>27.74</b>	<b>10.65</b>	<b>0.00</b>	<b>0.00</b>	<b>&lt;50</b>	<b>&lt;0.5</b>	<b>&lt;0.5</b>	<b>&lt;0.5</b>	<b>&lt;0.5</b>	<b>93</b>	<b>&lt;50</b>
<b>TRIP BLANK</b>												
04/28/89	--	--	--	--	--	<500	<0.5	<0.5	<0.5	<0.5	--	--
08/08/89	--	--	--	--	--	<500	<0.5	<0.5	<0.5	<0.5	--	--
08/27/90	--	--	--	--	--	<50	<0.3	<0.3	<0.3	<0.6	--	--
11/14/90	--	--	--	--	--	<50	<0.3	<0.3	<0.3	<0.6	--	--
06/18/91	--	--	--	--	--	<50	<0.5	<0.5	<0.5	<0.5	--	--
09/19/91	--	--	--	--	--	<50	<0.5	<0.5	<0.5	<0.5	--	--
12/20/91	--	--	--	--	--	<50	<0.5	<0.5	<0.5	<0.5	--	--
03/18/92	--	--	--	--	--	<50	<0.5	<0.5	<0.5	<0.5	--	--
07/14/92	--	--	--	--	--	<50	<0.5	<0.5	<0.5	<0.5	--	--
10/08/92	--	--	--	--	--	<50	<0.5	<0.5	<0.5	<0.5	--	--
01/08/93	--	--	--	--	--	<50	<0.5	<0.5	<0.5	<0.5	--	--
04/14/93	--	--	--	--	--	<50	<0.5	<0.5	<0.5	<0.5	--	--

**Table 1**  
**Groundwater Monitoring Data and Analytical Results**  
Chevron Service Station #9-0076  
4265 Foothill Boulevard  
Oakland, California

WELL ID/ DATE	TOC* (ft.)	GWE (msl)	DTW (ft.)	SPHT (ft.)	SPH REMOVED (gallons)	TPH-G (ppb)	B (ppb)	T (ppb)	E (ppb)	X (ppb)	MTBE (ppb)	ETHANOL (ppb)
<b>TRIP BLANK (cont)</b>												
07/16/93	--	--	--	--	--	<50	<0.5	<0.5	<0.5	<0.5	--	--
09/21/93	--	--	--	--	--	<50	<0.5	<0.5	<0.5	<0.8	--	--
01/28/94	--	--	--	--	--	<50	<0.5	<0.5	<0.5	<0.5	--	--
03/17/94	--	--	--	--	--	<50	<0.5	<0.5	<0.5	<0.5	--	--
06/16/94	--	--	--	--	--	<50	<0.5	<0.5	<0.5	<0.5	--	--
09/22/94	--	--	--	--	--	<50	<0.5	<0.5	<0.5	<0.5	--	--
12/15/94	--	--	--	--	--	<50	<0.5	<0.5	<0.5	<0.5	--	--
03/30/95	--	--	--	--	--	<50	<0.5	<0.5	<0.5	<0.5	--	--
06/20/95	--	--	--	--	--	<50	<0.5	<0.5	<0.5	<0.5	--	--
09/20/95	--	--	--	--	--	<50	<0.5	<0.5	<0.5	<0.5	--	--
12/06/95	--	--	--	--	--	<50	<0.5	<0.5	<0.5	<0.5	--	--
03/21/96	--	--	--	--	--	<50	<0.5	<0.5	<0.5	<0.5	<2.5	--
06/21/96	--	--	--	--	--	<50	<0.5	<0.5	<0.5	<0.5	<2.5	--
09/06/96	--	--	--	--	--	<50	<0.5	<0.5	<0.5	<0.5	--	--
12/19/96	--	--	--	--	--	<50	<0.5	<0.5	<0.5	<0.5	<2.5	--
03/17/97	--	--	--	--	--	<50	<0.5	<0.5	<0.5	<0.5	<2.5	--
06/11/97	--	--	--	--	--	<50	<0.5	<0.5	<0.5	<0.5	<2.5	--
09/17/97	--	--	--	--	--	<50	<0.5	<0.5	<0.5	<0.5	<2.5	--
12/11/97	--	--	--	--	--	<50	<0.5	<0.5	<0.5	<0.5	<2.5	--
03/12/98	--	--	--	--	--	<50	<0.5	<0.5	<0.5	<0.5	<2.5	--
06/23/98	--	--	--	--	--	<50	<0.5	<0.5	<0.5	<0.5	<2.5	--
09/01/98	--	--	--	--	--	<50	<0.5	<0.5	<0.5	<0.5	<2.5	--
12/30/98	--	--	--	--	--	<50	<0.5	<0.5	<0.5	<0.5	<2.0	--
03/31/99	--	--	--	--	--	<50	<0.5	<0.5	<0.5	<0.5	<2.0	--
06/14/99	--	--	--	--	--	<50	<0.5	<0.5	<0.5	<0.5	<2.5	--
12/22/99	--	--	--	--	--	<50	<0.5	<0.5	<0.5	<0.5	<2.5	--
06/23/00	--	--	--	--	--	<50	<0.50	<0.50	<0.50	<0.50	<2.5	--
09/05/00	--	--	--	--	--	<50	<0.50	<0.50	<0.50	<0.50	<2.5	--
12/04/00	--	--	--	--	--	<50	<0.50	<0.50	<0.50	<0.50	<2.5	--
03/08/01	--	--	--	--	--	<50.0	<0.500	<0.500	<0.500	<0.500	<2.50	--
06/07/01	--	--	--	--	--	<50	<0.50	<0.50	<0.50	<0.50	<2.5	--
09/13/01	--	--	--	--	--	<50	<0.50	<0.50	<0.50	<0.50	<2.5	--
<b>QA</b>												
12/13/01	--	--	--	--	--	<50	<0.50	<0.50	<0.50	<1.5	<2.5	--
03/08/02	--	--	--	--	--	<50	<0.50	<0.50	<0.50	<1.5	<2.5	--

**Table 1**  
**Groundwater Monitoring Data and Analytical Results**  
Chevron Service Station #9-0076  
4265 Foothill Boulevard  
Oakland, California

WELL ID/ DATE	TOC* (ft.)	GWE (msl)	DTW (ft.)	SPHT (ft.)	SPH REMOVED (gallons)	TPH-G (ppb)	B (ppb)	T (ppb)	E (ppb)	X (ppb)	MTBE (ppb)	ETHANOL (ppb)
<b>QA (cont)</b>												
06/19/02	--	--	--	--	--	<50	<0.50	<0.50	<0.50	<1.5	<2.5	--
09/11/02	--	--	--	--	--	<50	<0.50	<0.50	<0.50	<1.5	<2.5	--
12/11/02	--	--	--	--	--	<50	<0.50	<0.50	<0.50	<1.5	<2.5	--
03/11/03	--	--	--	--	--	<50	<0.50	<0.50	<0.50	<1.5	<2.5	--
06/10/03 <sup>7</sup>	--	--	--	--	--	<50	<0.5	<0.5	<0.5	<0.5	<0.5	--
09/09/03 <sup>7</sup>	--	--	--	--	--	<50	<0.5	<0.5	<0.5	<0.5	<0.5	--
12/09/03 <sup>7</sup>	--	--	--	--	--	<50	<0.5	<0.5	<0.5	<0.5	<0.5	--
03/09/04 <sup>7</sup>	--	--	--	--	--	<50	<0.5	<0.5	<0.5	<0.5	<0.5	--
06/08/04 <sup>7</sup>	--	--	--	--	--	<50	<0.5	<0.5	<0.5	<0.5	<0.5	--
09/08/04 <sup>7</sup>	--	--	--	--	--	<50	<0.5	<0.5	<0.5	<0.5	<0.5	--
12/06/04 <sup>7</sup>	--	--	--	--	--	<50	<0.5	<0.5	<0.5	<0.5	<0.5	--
03/07/05 <sup>7</sup>	--	--	--	--	--	<50	<0.5	<0.5	<0.5	<0.5	<0.5	--
06/06/05 <sup>7</sup>	--	--	--	--	--	<50	<0.5	<0.5	<0.5	<0.5	<0.5	--
09/06/05 <sup>7</sup>	--	--	--	--	--	<50	<0.5	<0.5	<0.5	<0.5	<0.5	--
12/05/05 <sup>7</sup>	--	--	--	--	--	<50	<0.5	<0.5	<0.5	<0.5	<0.5	--
03/06/06 <sup>7</sup>	--	--	--	--	--	<50	<0.5	<0.5	<0.5	<0.5	<0.5	--
06/05/06 <sup>7</sup>	--	--	--	--	--	<50	<0.5	<0.5	<0.5	<0.5	<0.5	--
09/05/06 <sup>7</sup>	--	--	--	--	--	<50	<0.5	<0.5	<0.5	<0.5	<0.5	--
<b>12/04/06<sup>7</sup></b>	--	--	--	--	--	<b>&lt;50</b>	<b>&lt;0.5</b>	<b>&lt;0.5</b>	<b>&lt;0.5</b>	<b>&lt;0.5</b>	<b>&lt;0.5</b>	--



**Table 1**  
**Groundwater Monitoring Data and Analytical Results**  
Chevron Service Station #9-0076  
4265 Foothill Boulevard  
Oakland, California

**EXPLANATIONS:**

Groundwater monitoring data and laboratory analytical results prior to June 23, 2000, were compiled from reports prepared by Blaine Tech Services, Inc.

TOC = Top of Casing	TPH-G = Total Petroleum Hydrocarbons as Gasoline	ND = Not Detected
(ft.) = Feet	B = Benzene	-- = Not Measured/Not Analyzed
GWE = Groundwater Elevation	T = Toluene	QA = Quality Assurance/Trip Blank
(msl) = Mean sea level	E = Ethylbenzene	
DTW = Depth to Water	X = Xylenes	
SPHT = Separate Phase Hydrocarbons Thickness	MTBE = Methyl tertiary butyl ether	
SPH = Separate Phase Hydrocarbons	(ppb) = Parts per billion	

\* TOC elevation for C-10 was surveyed on September 26, 2003, by Virgil Chavez Land Surveying. The benchmark for this survey was a City of Oakland No. 1589, a cut square in the sidewalk at the mid-return at the west corner of High Street and Foothill Blvd., (Benchmark Elevation = 38.54 feet, NGVD 29).

\*\* GWE corrected for the presence of SPH: correction factor:  $[(TOC - DTW) + (SPHT \times 0.80)]$ .

<sup>1</sup> Confirmation run.

<sup>2</sup> Sample were analyzed past hold-time, the results should be considered as estimated.

<sup>3</sup> ORC present in well.

<sup>4</sup> Laboratory report indicates gasoline C6-C12.

<sup>5</sup> Laboratory report indicates sample was originally analyzed within holding time. Re-analysis for confirmation or dilution was performed past the recommended holding time.

<sup>6</sup> Laboratory report indicates hydrocarbon pattern is present in the requested fuel quantitation range but does not resemble the pattern of the requested fuel.

<sup>7</sup> BTEX and MTBE by EPA Method 8260.

<sup>8</sup> Well development performed.

<sup>9</sup> ORC removed from well.

<sup>10</sup> TOC has been altered; unable to determine an accurate GWE.

**Table 2**  
**Field Measurements and Groundwater Analytical Results**  
Chevron Service Station #9-0076  
4265 Foothill Boulevard  
Oakland, California

WELL ID/ DATE	DO Pre-Purge (mg/L)	DO Post-Purge (mg/L)	ORP Pre-Purge (mV)	ORP Post-Purge (mV)	Total Alkalinity (mg/L)	Ferrous Iron (ppm)	Nitrate as Nitrate (ppm)	Sulfate (ppm)
<b>C-1</b>								
09/17/97	1.4	8.8	101	104	2.0	1.1	<1.0	12
03/12/98	1.7	3.6	171	171	550	3.0	<1.0	6.6
03/31/99	6.5	1.8	99	89	382	2520 <sup>1</sup>	0.418	8.23
12/22/99	0.95	2.0	-95	-128	568	0.19	<0.1	11
03/09/00	1.8	2.4	-47	-38	520	0.84	0.54	15
09/05/00	1.74	2.66	105	59	520	0.41	1.6	10
<b>C-2</b>								
09/17/97	1.3	--	150	--	560	4.7	<1.0	<1.0
03/12/98	1.1	1.1	176	174	420	3.5	<1.0	<1.0
03/31/99	1.5	1.6	151	157	456	2100 <sup>1</sup>	0.118	19.7
12/22/99	0.6	0.65	-90	-84	782	1.0	5.34	5.38
03/09/00	1.0	1.6	-68	-70	450	0.31	<0.1	0.39
09/05/00	1.31	1.85	65	44	690	0.34	<1.0	<1.0
<b>C-3</b>								
09/17/97	2.1	0.8	59	67	340	0.012	100	33
03/12/98	2.8	2.5	165	163	260	0.14	88	32
03/31/99	4.1	3.3	101	89	256	<500 <sup>1</sup>	18.4	72
12/22/99	0.98	1.48	69	107	402	0.013	67.7	37.6
03/09/00	3.3	1.6	110	97	390	0.12	60	38
09/05/00	3.79	2.53	202	203	430	0.011	52	40
<b>C-4</b>								
09/17/97	0.6	0.2	102	107	540	5.9	<1.0	<1.0
03/12/98	1.5	2.6	173	175	550	1.3	<1.0	2.7
03/31/99	1.8	2.2	170	176	492	1,560 <sup>1</sup>	0.191	<1.0
12/22/99	6.8	5.68	-25	14	739	0.87	1.85	39.6
03/09/00	1.1	1.9	-13	-39	530	<0.01	<0.1	4.5
09/05/00	2.22	2.02	105	138	530	<0.010	<1.0	29
<b>C-5</b>								
03/12/98	1.7	1.9	70	169	210	0.074	69	74
03/31/99	12.8	6.7	92	97	254	<500 <sup>1</sup>	16.7	69.7
03/09/00	2.8	3.6	120	118	230	0.39	60	74

**Table 2**  
**Field Measurements and Groundwater Analytical Results**  
 Chevron Service Station #9-0076  
 4265 Foothill Boulevard  
 Oakland, California

WELL ID/ DATE	DO Pre-Purge (mg/L)	DO Post-Purge (mg/L)	ORP Pre-Purge (mV)	ORP Post-Purge (mV)	Total Alkalinity (mg/L)	Ferrous Iron (ppm)	Nitrate as Nitrate (ppm)	Sulfate (ppm)
<b>C-6</b>								
09/17/97	1.5	1.2	-57	-48	620	1.1	<1.0	18
03/12/98	14.1	11.3	173	174	200	0.11	14	14
03/31/99	9.8	8.4	162	168	534	<500 <sup>1</sup>	0.849	45.3
12/22/99	1.02	1.22	-65	-60	614	0.36	0.421	32
03/09/00	5.4	1.6	-113	-35	540	0.26	0.14	24
09/05/00	1.90	2.73	45	31	550	0.18	<1.0	38
<b>C-7</b>								
09/17/97	0.6	0.4	126	115	600	4.8	<1.0	18
03/12/98	2.2	2.1	167	167	460	0.16	<1.0	29
03/31/99	2.0	1.8	137	135	486	<500 <sup>1</sup>	<0.1	29.4
12/22/99	1.8	1.5	20	-60	400	1.6	0.434	16.9
03/09/00	0.7	2.5	10	-13	610	2.1	<0.1	5.5
09/05/00	1.77	1.46	133	46	590	1.8	<1.0	12
<b>C-8</b>								
03/12/98	1.0	1.1	171	169	110	0.16	7.4	8.2
03/31/99	1.8	1.5	149	132	264	<500 <sup>1</sup>	17	71
03/09/00	2.7	3.3	141	160	270	0.24	29	35
<b>C-9</b>								
03/12/98	2.5	2.5	172	168	230	0.048	59	58
03/31/99	2.1	2.3	154	142	236	<500 <sup>1</sup>	18	72.7
03/09/00	2.5	3.7	108	138	190	0.79	100	73

**EXPLANATIONS:**

Groundwater laboratory analytical results prior to September 5, 2000, were compiled from reports prepared by Blaine Tech Services, Inc.

DO = Dissolved Oxygen

(mg/L) = Milligrams per liter

ORP = Oxidation Reduction Potential

(mV) = Millivolts

(ppm) = Parts per million

-- = Not Measured

<sup>1</sup> Analyzed in part per billion (ppb).

**Table 3**  
**Joint Groundwater Monitoring Data**  
 BP Service Station #11109  
 4280 Foothill Boulevard  
 Oakland, California

WELL ID	DATE	TOC* (ft.)	DTW (ft.)	SPHT (ft.)	GWE (msl)
MW-2	09/05/06	41.22	10.46	0.00	30.76
MW-3	09/05/06	40.13	9.86	0.00	30.27
MW-4	09/05/06	40.11	13.81	0.00	26.30
MW-5	09/05/06	39.14	6.16	0.03	33.00**
MW-6	09/05/06	41.59	14.10	0.00	27.49
MW-7	09/05/06	40.32	11.45	0.00	28.87
MW-8	09/05/06	38.18	12.61	0.00	25.57
MW-9	09/05/06	41.25	11.63	0.00	29.62

**EXPLANATIONS:**

Groundwater monitoring data provided by Blaine Tech Services, Inc.

TOC = Top of Casing

(ft.) = Feet

DTW = Depth to Water

SPHT = Separate Phase Hydrocarbons Thickness

GWE = Groundwater Elevation

(msl) = Mean sea level

\* TOC elevation relative to msl.

\*\* GWE corrected for the presence of SPH; correction factor: [(TOC - DTW) + (SPHT x 0.80)].

## STANDARD OPERATING PROCEDURE - GROUNDWATER SAMPLING

Gettler-Ryan Inc. field personnel adhere to the following procedures for the collection and handling of groundwater samples prior to analysis by the analytical laboratory. Prior to sample collection, the type of analysis to be performed is determined. Loss prevention of volatile compounds is controlled and sample preservation for subsequent analysis is maintained.

Prior to sampling, the presence or absence of free-phase hydrocarbons is determined using an interface probe. Product thickness, if present, is measured to the nearest 0.01 foot and is noted in the field notes. In addition, all depth to water level measurements are collected with a static water level indicator and are also recorded in the field notes, prior to purging and sampling any wells.

After water levels are collected and prior to sampling, if purging is to occur, each well is purged a minimum of three well casing volumes of water using pre-cleaned pumps (stack, suction, Grundfos), or disposable bailers. Temperature, pH and electrical conductivity are measured a minimum of three times during the purging. Purging continues until these parameters stabilize.

Groundwater samples are collected using disposable bailers. The water samples are transferred from the bailer into appropriate containers. Pre-preserved containers, supplied by analytical laboratories, are used when possible. When pre-preserved containers are not available, the laboratory is instructed to preserve the sample as appropriate. Duplicate samples are collected for the laboratory to use in maintaining quality assurance/quality control standards. The samples are labeled to include the job number, sample identification, collection date and time, analysis, preservation (if any), and the sample collector's initials. The water samples are placed in a cooler, maintained at 4°C for transport to the laboratory. Once collected in the field, all samples are maintained under chain of custody until delivered to the laboratory.

The chain of custody document includes the job number, type of preservation, if any, analysis requested, sample identification, date and time collected, and the sample collector's name. The chain of custody is signed and dated (including time of transfer) by each person who receives or surrenders the samples, beginning with the field personnel and ending with the laboratory personnel.

A laboratory supplied trip blank accompanies each sampling set. For sampling sets greater than 20 samples, 5% trip blanks are included. The trip blank is analyzed for some or all of the same compounds as the groundwater samples.

As requested by Chevron Environmental Management Company, the purge water and decontamination water generated during sampling activities is transported by IWM to Chemical Waste Management located in Kettleman Hill, California.



# GETTLER - RYAN INC.

## WELL MONITORING/SAMPLING FIELD DATA SHEET

Client/Facility #: Chevron #9-0076  
 Site Address: 4265 Foothill Blvd.  
 City: Oakland, CA

Job Number: 386495  
 Event Date: 12-4-06 (inclusive)  
 Sampler: Joe

Well ID: C-1  
 Well Diameter: 21 3/8 in.  
 Total Depth: 38.10 ft.  
 Depth to Water: 10.92 ft.  
27.18 xVF 0.38 = 10.33 x3 case volume = Estimated Purge Volume: 31 gal.

Date Monitored: 12-4-06 Well Condition: o.k.

Volume	3/4"= 0.02	1"= 0.04	2"= 0.17	3"= 0.38
Factor (VF)	4"= 0.66	5"= 1.02	6"= 1.50	12"= 5.80

### Purge Equipment:

Disposable Bailer \_\_\_\_\_  
 Stainless Steel Bailer \_\_\_\_\_  
 Stack Pump \_\_\_\_\_  
 Suction Pump  \_\_\_\_\_  
 Grundfos \_\_\_\_\_  
 Other: \_\_\_\_\_

### Sampling Equipment:

Disposable Bailer  \_\_\_\_\_  
 Pressure Bailer \_\_\_\_\_  
 Discrete Bailer \_\_\_\_\_  
 Other: \_\_\_\_\_

Time Started: \_\_\_\_\_ (2400 hrs)  
 Time Completed: \_\_\_\_\_ (2400 hrs)  
 Depth to Product: \_\_\_\_\_ ft  
 Depth to Water: \_\_\_\_\_ ft  
 Hydrocarbon Thickness: 0 ft  
 Visual Confirmation/Description: \_\_\_\_\_

Skimmer / Absorbant Sock (circle one)  
 Amt Removed from Skimmer: \_\_\_\_\_ gal  
 Amt Removed from Well: \_\_\_\_\_ gal  
 Water Removed: \_\_\_\_\_  
 Product Transferred to: \_\_\_\_\_

Start Time (purge): 1025 Weather Conditions: clear  
 Sample Time/Date: 1055 12-4-06 Water Color: clear Odor: yes  
 Purging Flow Rate: 1-3 gpm. Sediment Description: \_\_\_\_\_  
 Did well de-water? \_\_\_\_\_ If yes, Time: \_\_\_\_\_ Volume: \_\_\_\_\_ gal.

Time (2400 hr.)	Volume (gal.)	pH	Conductivity (umhos/cm)	Temperature (C/F)	D.O. (mg/L)	ORP (mV)
<u>1035</u>	<u>10</u>	<u>6.96</u>	<u>1054</u>	<u>64.3</u>	_____	_____
<u>1040</u>	<u>20</u>	<u>7.17</u>	<u>1080</u>	<u>64.8</u>	_____	_____
<u>1044</u>	<u>31</u>	<u>7.22</u>	<u>1081</u>	<u>64.1</u>	_____	_____

### LABORATORY INFORMATION

SAMPLE ID	(#) CONTAINER	REFRIG.	PRESERV. TYPE	LABORATORY		ANALYSES
<u>C-1</u>	<u>6 x vva vial</u>	<u>YES</u>	<u>HCL</u>	<u>LANCASTER</u>		<u>TPH-G(8015)/BTEX+MTBE(8260)/ ETHANOL(8260)</u>

COMMENTS: \_\_\_\_\_

Add/Replaced Lock: \_\_\_\_\_ Add/Replaced Plug: \_\_\_\_\_ Size: \_\_\_\_\_



# GETTLER-RYAN INC.

## WELL MONITORING/SAMPLING FIELD DATA SHEET

Client/Facility #: Chevron #9-0076 Job Number: 386495  
 Site Address: 4265 Foothill Blvd. Event Date: 12-4-06 (inclusive)  
 City: Oakland, CA Sampler: Joe

Well ID: C-2 Date Monitored: 12-4-06 Well Condition: o.k

Well Diameter: 2 1/3 in.  
 Total Depth: 36.60 ft.  
 Depth to Water: 12.43 ft.  
24.17 xVF 0.38 = 9.18 x3 case volume= Estimated Purge Volume: 28 gal.

Volume	3/4"= 0.02	1"= 0.04	2"= 0.17	3"= 0.38
Factor (VF)	4"= 0.66	5"= 1.02	6"= 1.50	12"= 5.80

### Purge Equipment:

Disposable Bailer \_\_\_\_\_  
 Stainless Steel Bailer \_\_\_\_\_  
 Stack Pump \_\_\_\_\_  
 Suction Pump ✓  
 Grundfos \_\_\_\_\_  
 Other: \_\_\_\_\_

### Sampling Equipment:

Disposable Bailer ✓  
 Pressure Bailer \_\_\_\_\_  
 Discrete Bailer \_\_\_\_\_  
 Other: \_\_\_\_\_

Time Started: \_\_\_\_\_ (2400 hrs)  
 Time Completed: \_\_\_\_\_ (2400 hrs)  
 Depth to Product: \_\_\_\_\_ ft  
 Depth to Water: \_\_\_\_\_ ft  
 Hydrocarbon Thickness: 0 ft  
 Visual Confirmation/Description: \_\_\_\_\_  
 Skimmer / Absorbant Sock (circle one)  
 Amt Removed from Skimmer: \_\_\_\_\_ gal  
 Amt Removed from Well: \_\_\_\_\_ gal  
 Water Removed: \_\_\_\_\_  
 Product Transferred to: \_\_\_\_\_

Start Time (purge): 1150 Weather Conditions: clear  
 Sample Time/Date: 1220/12-4-06 Water Color: clear Odor: yes  
 Purging Flow Rate: 1-3 gpm. Sediment Description: \_\_\_\_\_  
 Did well de-water? \_\_\_\_\_ If yes, Time: \_\_\_\_\_ Volume: \_\_\_\_\_ gal.

Time (2400 hr.)	Volume (gal.)	pH	Conductivity (umhos/cm)	Temperature (C / F)	D.O. (mg/L)	ORP (mV)
<u>1200</u>	<u>9</u>	<u>6.50</u>	<u>697</u>	<u>63.8</u>	_____	_____
<u>1204</u>	<u>18</u>	<u>6.49</u>	<u>710</u>	<u>69.6</u>	_____	_____
<u>1208</u>	<u>28</u>	<u>6.51</u>	<u>718</u>	<u>69.5</u>	_____	_____

### LABORATORY INFORMATION

SAMPLE ID	(#) CONTAINER	REFRIG.	PRESERV. TYPE	LABORATORY	ANALYSES
<u>C-2</u>	<u>6 x vov vial</u>	<u>YES</u>	<u>HCL</u>	<u>LANCASTER</u>	<u>TPH-G(8015)/BTEX+MTBE(8260)/ ETHANOL(8260)</u>

COMMENTS: \_\_\_\_\_  
 \_\_\_\_\_  
 \_\_\_\_\_

Add/Replaced Lock: \_\_\_\_\_ Add/Replaced Plug: \_\_\_\_\_ Size: \_\_\_\_\_



# GETTLER-RYAN INC.

## WELL MONITORING/SAMPLING FIELD DATA SHEET

Client/Facility #: Chevron #9-0076  
 Site Address: 4265 Foothill Blvd.  
 City: Oakland, CA

Job Number: 386495  
 Event Date: 12-4-06 (inclusive)  
 Sampler: Joc

Well ID: C-3 Date Monitored: 12.4.06 Well Condition: o.k.  
 Well Diameter: 21 3/8 in.  
 Total Depth: 39.55 ft.  
 Depth to Water: 18.29 ft.  
21.26 xVF 0.38 = 8.08 x3 case volume = Estimated Purge Volume: 24 gal.

Volume	3/4"= 0.02	1"= 0.04	2"= 0.17	3"= 0.38
Factor (VF)	4"= 0.66	5"= 1.02	6"= 1.50	12"= 5.80

### Purge Equipment:

Disposable Bailer \_\_\_\_\_  
 Stainless Steel Bailer \_\_\_\_\_  
 Stack Pump \_\_\_\_\_  
 Suction Pump  \_\_\_\_\_  
 Grundfos \_\_\_\_\_  
 Other: \_\_\_\_\_

### Sampling Equipment:

Disposable Bailer  \_\_\_\_\_  
 Pressure Bailer \_\_\_\_\_  
 Discrete Bailer \_\_\_\_\_  
 Other: \_\_\_\_\_

Time Started: \_\_\_\_\_ (2400 hrs)  
 Time Completed: \_\_\_\_\_ (2400 hrs)  
 Depth to Product: \_\_\_\_\_ ft  
 Depth to Water: \_\_\_\_\_ ft  
 Hydrocarbon Thickness: 0 ft  
 Visual Confirmation/Description: \_\_\_\_\_  
 Skimmer / Absorbant Sock (circle one)  
 Amt Removed from Skimmer: \_\_\_\_\_ gal  
 Amt Removed from Well: \_\_\_\_\_ gal  
 Water Removed: \_\_\_\_\_  
 Product Transferred to: \_\_\_\_\_

Start Time (purge): 0730 Weather Conditions: clear  
 Sample Time/Date: 0800 / 12-4-06 Water Color: clear Odor: none  
 Purging Flow Rate: 1-3 gpm. Sediment Description: \_\_\_\_\_  
 Did well de-water? \_\_\_\_\_ If yes, Time: \_\_\_\_\_ Volume: \_\_\_\_\_ gal.

Time (2400 hr.)	Volume (gal.)	pH	Conductivity (umhos/cm)	Temperature (C/F)	D.O. (mg/L)	ORP (mV)
<u>0740</u>	<u>8.8</u>	<u>6.96</u>	<u>1150</u>	<u>65.1</u>	_____	_____
<u>0744</u>	<u>16</u>	<u>7.31</u>	<u>1164</u>	<u>64.2</u>	_____	_____
<u>0748</u>	<u>24</u>	<u>7.34</u>	<u>1167</u>	<u>64.4</u>	_____	_____

### LABORATORY INFORMATION

SAMPLE ID	(#) CONTAINER	REFRIG.	PRESERV. TYPE	LABORATORY	ANALYSES
<u>C-3</u>	<u>6 x vva vial</u>	<u>YES</u>	<u>HCL</u>	<u>LANCASTER</u>	<u>TPH-G(8015)/BTEX+MTBE(8260)/ ETHANOL(8260)</u>

COMMENTS: \_\_\_\_\_  
 \_\_\_\_\_

Add/Replaced Lock: \_\_\_\_\_ Add/Replaced Plug: \_\_\_\_\_ Size: \_\_\_\_\_





# GETTLER-RYAN INC.

## WELL MONITORING/SAMPLING FIELD DATA SHEET

Client/Facility #: Chevron #9-0076 Job Number: 386495  
 Site Address: 4265 Foothill Blvd. Event Date: 12-4-06 (inclusive)  
 City: Oakland, CA Sampler: See

Well ID: C-4 Date Monitored: 12-4-06 Well Condition: o.k.  
 Well Diameter: 21(3) in.  
 Total Depth: 39.45 ft.  
 Depth to Water: 13.20 ft.  
26.25 xVF 0.38 = 9.98 x3 case volume = Estimated Purge Volume: 30 gal.

Volume	3/4"= 0.02	1"= 0.04	2"= 0.17	3"= 0.38
Factor (VF)	4"= 0.66	5"= 1.02	6"= 1.50	12"= 5.80

### Purge Equipment:

Disposable Bailer \_\_\_\_\_  
 Stainless Steel Bailer \_\_\_\_\_  
 Stack Pump \_\_\_\_\_  
 Suction Pump ✓  
 Grundfos \_\_\_\_\_  
 Other: \_\_\_\_\_

### Sampling Equipment:

Disposable Bailer ✓  
 Pressure Bailer \_\_\_\_\_  
 Discrete Bailer \_\_\_\_\_  
 Other: \_\_\_\_\_

Time Started: \_\_\_\_\_ (2400 hrs)  
 Time Completed: \_\_\_\_\_ (2400 hrs)  
 Depth to Product: \_\_\_\_\_ ft  
 Depth to Water: \_\_\_\_\_ ft  
 Hydrocarbon Thickness: 0 ft  
 Visual Confirmation/Description: \_\_\_\_\_  
 Skimmer / Absorbant Sock (circle one)  
 Amt Removed from Skimmer: \_\_\_\_\_ gal  
 Amt Removed from Well: \_\_\_\_\_ gal  
 Water Removed: \_\_\_\_\_  
 Product Transferred to: \_\_\_\_\_

Start Time (purge): 1105 Weather Conditions: clear  
 Sample Time/Date: 1136/12-4-06 Water Color: clear Odor: yes  
 Purging Flow Rate: 1-3 gpm. Sediment Description: \_\_\_\_\_  
 Did well de-water? \_\_\_\_\_ If yes, Time: \_\_\_\_\_ Volume: \_\_\_\_\_ gal.

Time (2400 hr.)	Volume (gal.)	pH	Conductivity (umhos/cm)	Temperature (C / F)	D.O. (mg/L)	ORP (mV)
<u>1115</u>	<u>10</u>	<u>6.54</u>	<u>596</u>	<u>63.6</u>	_____	_____
<u>1120</u>	<u>20</u>	<u>6.77</u>	<u>618</u>	<u>64.0</u>	_____	_____
<u>1125</u>	<u>30</u>	<u>6.75</u>	<u>630</u>	<u>63.8</u>	_____	_____

### LABORATORY INFORMATION

SAMPLE ID	(#) CONTAINER	REFRIG.	PRESERV. TYPE	LABORATORY	ANALYSES
<u>C-4</u>	<u>6</u> x vov vial	<u>YES</u>	<u>HCL</u>	<u>LANCASTER</u>	<u>TPH-G(8015)/BTEX+MTBE(8260)/ ETHANOL(8260)</u>

COMMENTS: \_\_\_\_\_

Add/Replaced Lock: \_\_\_\_\_ Add/Replaced Plug: \_\_\_\_\_ Size: \_\_\_\_\_



# GETTLER-RYAN INC.

## WELL MONITORING/SAMPLING FIELD DATA SHEET

Client/Facility #: Chevron #9-0076 Job Number: 386495  
 Site Address: 4265 Foothill Blvd. Event Date: 12-4-06 (inclusive)  
 City: Oakland, CA Sampler: Joc

Well ID: C-5 Date Monitored: 12-4-06 Well Condition: o.k.  
 Well Diameter: 213 in.  
 Total Depth: 44.15 ft.  
 Depth to Water: 18.71 ft.

Volume	3/4"= 0.02	1"= 0.04	2"= 0.17	3"= 0.38
Factor (VF)	4"= 0.66	5"= 1.02	6"= 1.50	12"= 5.80

xVF \_\_\_\_\_ = \_\_\_\_\_ x3 case volume= Estimated Purge Volume: \_\_\_\_\_ gal.

### Purge Equipment:

- Disposable Bailer \_\_\_\_\_
- Stainless Steel Bailer \_\_\_\_\_
- Stack Pump \_\_\_\_\_
- Suction Pump \_\_\_\_\_
- Grundfos \_\_\_\_\_
- Other: \_\_\_\_\_

### Sampling Equipment:

- Disposable Bailer \_\_\_\_\_
- Pressure Bailer \_\_\_\_\_
- Discrete Bailer \_\_\_\_\_
- Other: \_\_\_\_\_

Time Started: \_\_\_\_\_ (2400 hrs)  
 Time Completed: \_\_\_\_\_ (2400 hrs)  
 Depth to Product: \_\_\_\_\_ ft  
 Depth to Water: \_\_\_\_\_ ft  
 Hydrocarbon Thickness: 0 ft  
 Visual Confirmation/Description: \_\_\_\_\_

Skimmer / Absorbant Sock (circle one)  
 Amt Removed from Skimmer: \_\_\_\_\_ gal  
 Amt Removed from Well: \_\_\_\_\_ gal  
 Water Removed: \_\_\_\_\_  
 Product Transferred to: \_\_\_\_\_

Start Time (purge): \_\_\_\_\_ Weather Conditions: \_\_\_\_\_  
 Sample Time/Date: 1 Water Color: \_\_\_\_\_ Odor: \_\_\_\_\_  
 Purging Flow Rate: \_\_\_\_\_ gpm. Sediment Description: \_\_\_\_\_  
 Did well de-water? \_\_\_\_\_ If yes, Time: \_\_\_\_\_ Volume: \_\_\_\_\_ gal.

Time (2400 hr.)	Volume (gal.)	pH	Conductivity (umhos/cm)	Temperature (C / F)	D.O. (mg/L)	ORP (mV)

### LABORATORY INFORMATION

SAMPLE ID	(#) CONTAINER	REFRIG.	PRESERV. TYPE	LABORATORY	ANALYSES
C-	x voa vial	YES	HCL	LANCASTER	TPH-G(8015)/BTEX+MTBE(8260)/ETHANOL(8260)

COMMENTS: no only

Add/Replaced Lock: \_\_\_\_\_ Add/Replaced Plug: \_\_\_\_\_ Size: \_\_\_\_\_



# GETTLER - RYAN INC.

## WELL MONITORING/SAMPLING FIELD DATA SHEET

Client/Facility #: Chevron #9-0076 Job Number: 386495  
 Site Address: 4265 Foothill Blvd. Event Date: 12-4-06 (inclusive)  
 City: Oakland, CA Sampler: SOC

Well ID: C-6 Date Monitored: 12-4-06 Well Condition: OK  
 Well Diameter: 2 1/3 in.  
 Total Depth: 53.73 ft.  
 Depth to Water: 20.91 ft.  
32.82 xVF 0.17 = 5.58 x3 case volume = Estimated Purge Volume: 17 gal.

Volume	3/4"= 0.02	1"= 0.04	2"= 0.17	3"= 0.38
Factor (VF)	4"= 0.66	5"= 1.02	6"= 1.50	12"= 5.80

### Purge Equipment:

Disposable Bailer \_\_\_\_\_  
 Stainless Steel Bailer \_\_\_\_\_  
 Stack Pump \_\_\_\_\_  
 Suction Pump ✓  
 Grundfos \_\_\_\_\_  
 Other: \_\_\_\_\_

### Sampling Equipment:

Disposable Bailer ✓  
 Pressure Bailer \_\_\_\_\_  
 Discrete Bailer \_\_\_\_\_  
 Other: \_\_\_\_\_

Time Started: \_\_\_\_\_ (2400 hrs)  
 Time Completed: \_\_\_\_\_ (2400 hrs)  
 Depth to Product: \_\_\_\_\_ ft  
 Depth to Water: \_\_\_\_\_ ft  
 Hydrocarbon Thickness: 0 ft  
 Visual Confirmation/Description: \_\_\_\_\_  
 Skimmer / Absorbant Sock (circle one)  
 Amt Removed from Skimmer: \_\_\_\_\_ gal  
 Amt Removed from Well: \_\_\_\_\_ gal  
 Water Removed: \_\_\_\_\_  
 Product Transferred to: \_\_\_\_\_

Start Time (purge): 0945 Weather Conditions: clear  
 Sample Time/Date: 1012/12-4-06 Water Color: clear Odor: yes  
 Purging Flow Rate: 1.2 gpm. Sediment Description: \_\_\_\_\_  
 Did well de-water? \_\_\_\_\_ If yes, Time: \_\_\_\_\_ Volume: \_\_\_\_\_ gal.

Time (2400 hr.)	Volume (gal.)	pH	Conductivity (umhos/cm)	Temperature (C/D)	D.O. (mg/L)	ORP (mV)
<u>0955</u>	<u>6</u>	<u>6.87</u>	<u>1204</u>	<u>65.0</u>	_____	_____
<u>0959</u>	<u>11</u>	<u>6.97</u>	<u>1159</u>	<u>69.4</u>	_____	_____
<u>1003</u>	<u>17</u>	<u>6.93</u>	<u>1166</u>	<u>69.7</u>	_____	_____

### LABORATORY INFORMATION

SAMPLE ID	(#) CONTAINER	REFRIG.	PRESERV. TYPE	LABORATORY	ANALYSES
<u>C-6</u>	<u>6</u> x vov vial	<u>YES</u>	<u>HCL</u>	<u>LANCASTER</u>	<u>TPH-G(8015)/BTEX+MTBE(8260)/ ETHANOL(8260)</u>

COMMENTS: \_\_\_\_\_

Add/Replaced Lock: \_\_\_\_\_ Add/Replaced Plug: \_\_\_\_\_ Size: \_\_\_\_\_



# GETTLER - RYAN INC.

## WELL MONITORING/SAMPLING FIELD DATA SHEET

Client/Facility #: Chevron #9-0076 Job Number: 386495  
 Site Address: 4265 Foothill Blvd. Event Date: 12-4-06 (inclusive)  
 City: Oakland, CA Sampler: Joc

Well ID: C-7 Date Monitored: 12-4-06 Well Condition: o.k.  
 Well Diameter: 213 in.  
 Total Depth: 50.90 ft.  
 Depth to Water: 23.35 ft.  
27.55 xVF 0.17 = 4.68 x3 case volume = Estimated Purge Volume: 14 gal.

Volume	3/4"= 0.02	1"= 0.04	2"= 0.17	3"= 0.38
Factor (VF)	4"= 0.66	5"= 1.02	6"= 1.50	12"= 5.80

**Purge Equipment:**

Disposable Bailer \_\_\_\_\_  
 Stainless Steel Bailer \_\_\_\_\_  
 Stack Pump \_\_\_\_\_  
 Suction Pump  \_\_\_\_\_  
 Grundfos \_\_\_\_\_  
 Other: \_\_\_\_\_

**Sampling Equipment:**

Disposable Bailer  \_\_\_\_\_  
 Pressure Bailer \_\_\_\_\_  
 Discrete Bailer \_\_\_\_\_  
 Other: \_\_\_\_\_

Time Started: \_\_\_\_\_ (2400 hrs)  
 Time Completed: \_\_\_\_\_ (2400 hrs)  
 Depth to Product: \_\_\_\_\_ ft  
 Depth to Water: \_\_\_\_\_ ft  
 Hydrocarbon Thickness: 0 ft  
 Visual Confirmation/Description: \_\_\_\_\_  
 Skimmer / Absorbant Sock (circle one)  
 Amt Removed from Skimmer: \_\_\_\_\_ gal  
 Amt Removed from Well: \_\_\_\_\_ gal  
 Water Removed: \_\_\_\_\_  
 Product Transferred to: \_\_\_\_\_

Start Time (purge): 0900 Weather Conditions: clear  
 Sample Time/Date: 0930 12-4-06 Water Color: clear Odor: faint  
 Purging Flow Rate: 1-2 gpm. Sediment Description: \_\_\_\_\_  
 Did well de-water? \_\_\_\_\_ If yes, Time: \_\_\_\_\_ Volume: \_\_\_\_\_ gal.

Time (2400 hr.)	Volume (gal.)	pH	Conductivity (umhos/cm)	Temperature (C/F)	D.O. (mg/L)	ORP (mV)
<u>0410</u>	<u>5</u>	<u>6.97</u>	<u>1054</u>	<u>65.5</u>	_____	_____
<u>0913</u>	<u>10</u>	<u>7.18</u>	<u>1086</u>	<u>65.2</u>	_____	_____
<u>0917</u>	<u>14</u>	<u>7.20</u>	<u>1088</u>	<u>65.3</u>	_____	_____

**LABORATORY INFORMATION**

SAMPLE ID	(#) CONTAINER	REFRIG.	PRESERV. TYPE	LABORATORY	ANALYSES
<u>C-7</u>	<u>6 x vov vial</u>	<u>YES</u>	<u>HCL</u>	<u>LANCASTER</u>	<u>TPH-G(8015)/BTEX+MTBE(8260)/ ETHANOL(8260)</u>

COMMENTS: \_\_\_\_\_  
 \_\_\_\_\_  
 \_\_\_\_\_

Add/Replaced Lock: \_\_\_\_\_ Add/Replaced Plug: \_\_\_\_\_ Size: \_\_\_\_\_



# GETTLER - RYAN INC.

## WELL MONITORING/SAMPLING FIELD DATA SHEET

Client/Facility #: Chevron #9-0076 Job Number: 386495  
 Site Address: 4265 Foothill Blvd. Event Date: 12-4-06 (inclusive)  
 City: Oakland, CA Sampler: Joc

Well ID: C-8 Date Monitored: 12-4-06 Well Condition: o.k  
 Well Diameter: 2 1/3 in.  
 Total Depth: 56.30 ft.  
 Depth to Water: 23.97 ft.

Volume	3/4"= 0.02	1"= 0.04	2"= 0.17	3"= 0.38
Factor (VF)	4"= 0.66	5"= 1.02	6"= 1.50	12"= 5.80

xVF \_\_\_\_\_ = \_\_\_\_\_ x3 case volume= Estimated Purge Volume: \_\_\_\_\_ gal.

### Purge Equipment:

Disposable Bailer \_\_\_\_\_  
 Stainless Steel Bailer \_\_\_\_\_  
 Stack Pump \_\_\_\_\_  
 Suction Pump \_\_\_\_\_  
 Grundfos \_\_\_\_\_  
 Other: \_\_\_\_\_

### Sampling Equipment:

Disposable Bailer \_\_\_\_\_  
 Pressure Bailer \_\_\_\_\_  
 Discrete Bailer \_\_\_\_\_  
 Other: \_\_\_\_\_

Time Started: \_\_\_\_\_ (2400 hrs)  
 Time Completed: \_\_\_\_\_ (2400 hrs)  
 Depth to Product: \_\_\_\_\_ ft  
 Depth to Water: \_\_\_\_\_ ft  
 Hydrocarbon Thickness: 0 ft  
 Visual Confirmation/Description: \_\_\_\_\_  
 Skimmer / Absorbant Sock (circle one)  
 Amt Removed from Skimmer: \_\_\_\_\_ gal  
 Amt Removed from Well: \_\_\_\_\_ gal  
 Water Removed: \_\_\_\_\_  
 Product Transferred to: \_\_\_\_\_

Start Time (purge): \_\_\_\_\_ Weather Conditions: \_\_\_\_\_  
 Sample Time/Date: 1 Water Color: \_\_\_\_\_ Odor: \_\_\_\_\_  
 Purging Flow Rate: \_\_\_\_\_ gpm. Sediment Description: \_\_\_\_\_  
 Did well de-water? \_\_\_\_\_ If yes, Time: \_\_\_\_\_ Volume: \_\_\_\_\_ gal.

Time (2400 hr.)	Volume (gal.)	pH	Conductivity (umhos/cm)	Temperature (C / F)	D.O. (mg/L)	ORP (mV)

### LABORATORY INFORMATION

SAMPLE ID	(#) CONTAINER	REFRIG.	PRESERV. TYPE	LABORATORY	ANALYSES
C-	x voa vial	YES	HCL	LANCASTER	TPH-G(8015)/BTEX+MTBE(8260)/ETHANOL(8260)

COMMENTS: M-only

Add/Replaced Lock: \_\_\_\_\_ Add/Replaced Plug: \_\_\_\_\_ Size: \_\_\_\_\_



# GETTLER-RYAN INC.

## WELL MONITORING/SAMPLING FIELD DATA SHEET

Client/Facility #: Chevron #9-0076 Job Number: 386495  
 Site Address: 4265 Foothill Blvd. Event Date: 12-4-06 (inclusive)  
 City: Oakland, CA Sampler: See

Well ID: C-9 Date Monitored: 12-4-06 Well Condition: OK  
 Well Diameter: 213 in.  
 Total Depth: 45.17 ft.  
 Depth to Water: 23.72 ft.  
 \_\_\_\_\_ xVF \_\_\_\_\_ = \_\_\_\_\_ x3 case volume= Estimated Purge Volume: \_\_\_\_\_ gal.

Volume	3/4"= 0.02	1"= 0.04	2"= 0.17	3"= 0.38
Factor (VF)	4"= 0.66	5"= 1.02	6"= 1.50	12"= 5.80

### Purge Equipment:

Disposable Bailer \_\_\_\_\_  
 Stainless Steel Bailer \_\_\_\_\_  
 Stack Pump \_\_\_\_\_  
 Suction Pump \_\_\_\_\_  
 Grundfos \_\_\_\_\_  
 Other: \_\_\_\_\_

### Sampling Equipment:

Disposable Bailer \_\_\_\_\_  
 Pressure Bailer \_\_\_\_\_  
 Discrete Bailer \_\_\_\_\_  
 Other: \_\_\_\_\_

Time Started: \_\_\_\_\_ (2400 hrs)  
 Time Completed: \_\_\_\_\_ (2400 hrs)  
 Depth to Product: \_\_\_\_\_ ft  
 Depth to Water: \_\_\_\_\_ ft  
 Hydrocarbon Thickness: 0 ft  
 Visual Confirmation/Description: \_\_\_\_\_  
 Skimmer / Absorbant Sock (circle one)  
 Amt Removed from Skimmer: \_\_\_\_\_ gal  
 Amt Removed from Well: \_\_\_\_\_ gal  
 Water Removed: \_\_\_\_\_  
 Product Transferred to: \_\_\_\_\_

Start Time (purge): \_\_\_\_\_ Weather Conditions: \_\_\_\_\_  
 Sample Time/Date: 1 Water Color: \_\_\_\_\_ Odor: \_\_\_\_\_  
 Purging Flow Rate: \_\_\_\_\_ gpm. Sediment Description: \_\_\_\_\_  
 Did well de-water? \_\_\_\_\_ If yes, Time: \_\_\_\_\_ Volume: \_\_\_\_\_ gal.

Time (2400 hr.)	Volume (gal.)	pH	Conductivity (umhos/cm)	Temperature (C / F)	D.O. (mg/L)	ORP (mV)

### LABORATORY INFORMATION

SAMPLE ID	(#) CONTAINER	REFRIG.	PRESERV. TYPE	LABORATORY	ANALYSES
C-	x voa vial	YES	HCL	LANCASTER	TPH-G(8015)/BTEX+MTBE(8260)/ETHANOL(8260)

COMMENTS: m. on 1/4

Add/Replaced Lock: \_\_\_\_\_ Add/Replaced Plug: \_\_\_\_\_ Size: \_\_\_\_\_



# GETTLER-RYAN INC.

## WELL MONITORING/SAMPLING FIELD DATA SHEET

Client/Facility #: Chevron #9-0076 Job Number: 386495  
 Site Address: 4265 Foothill Blvd. Event Date: 12-4-06 (inclusive)  
 City: Oakland, CA Sampler: Joe

Well ID: C-10 Date Monitored: 12-4-06 Well Condition: O.K.  
 Well Diameter: (2) 13 in.  
 Total Depth: 30.20 ft.  
 Depth to Water: 10.65 ft.  
19.55 xVF 0.17 = 3.32 x3 case volume = Estimated Purge Volume: 10 gal.

Volume	3/4"= 0.02	1"= 0.04	2"= 0.17	3"= 0.38
Factor (VF)	4"= 0.66	5"= 1.02	6"= 1.50	12"= 5.80

### Purge Equipment:

Disposable Bailer \_\_\_\_\_  
 Stainless Steel Bailer \_\_\_\_\_  
 Stack Pump \_\_\_\_\_  
 Suction Pump  \_\_\_\_\_  
 Grundfos \_\_\_\_\_  
 Other: \_\_\_\_\_

### Sampling Equipment:

Disposable Bailer  \_\_\_\_\_  
 Pressure Bailer \_\_\_\_\_  
 Discrete Bailer \_\_\_\_\_  
 Other: \_\_\_\_\_

Time Started: \_\_\_\_\_ (2400 hrs)  
 Time Completed: \_\_\_\_\_ (2400 hrs)  
 Depth to Product: \_\_\_\_\_ ft  
 Depth to Water: \_\_\_\_\_ ft  
 Hydrocarbon Thickness: 0 ft  
 Visual Confirmation/Description: \_\_\_\_\_  
 Skimmer / Absorbant Sock (circle one)  
 Amt Removed from Skimmer: \_\_\_\_\_ gal  
 Amt Removed from Well: \_\_\_\_\_ gal  
 Water Removed: \_\_\_\_\_  
 Product Transferred to: \_\_\_\_\_

Start Time (purge): 0812 Weather Conditions: clear  
 Sample Time/Date: 0840/12-4-06 Water Color: clear Odor: none  
 Purging Flow Rate: 1 gpm. Sediment Description: \_\_\_\_\_  
 Did well de-water? \_\_\_\_\_ If yes, Time: \_\_\_\_\_ Volume: \_\_\_\_\_ gal.

Time (2400 hr.)	Volume (gal.)	pH	Conductivity (umhos/cm)	Temperature (C/F)	D.O. (mg/L)	ORP (mV)
<u>0822</u>	<u>3.5</u>	<u>7.38</u>	<u>694</u>	<u>62.8</u>	_____	_____
<u>0825</u>	<u>7</u>	<u>7.42</u>	<u>716</u>	<u>63.9</u>	_____	_____
<u>0827</u>	<u>10</u>	<u>7.41</u>	<u>718</u>	<u>64.1</u>	_____	_____

### LABORATORY INFORMATION

SAMPLE ID	(#) CONTAINER	REFRIG.	PRESERV. TYPE	LABORATORY	ANALYSES
<u>C-3</u>	<u>6</u> x voa vial	<u>YES</u>	<u>HCL</u>	<u>LANCASTER</u>	<u>TPH-G(8015)/BTEX+MTBE(8260)/ETHANOL(8260)</u>

COMMENTS: \_\_\_\_\_  
 \_\_\_\_\_  
 \_\_\_\_\_

Add/Replaced Lock: \_\_\_\_\_ Add/Replaced Plug: \_\_\_\_\_ Size: \_\_\_\_\_

# Chevron California Region Analysis Request/Chain of Custody



For Lancaster Laboratories use only  
 Accl. #: 10904 Sample #: 10165648 SCR#: 4930035-42

120406-02

Facility #: SS#9-0076-OML G-R#386495 Global ID#T0600100339  
 Site Address: 4265 FOOTHILL BLVD., OAKLAND, CA  
 Chevron PM: SS Lead Consultant: CAMBRIAGL  
 Consultant/Office: G-R, Inc., 6747 Sierra Court, Suite J, Dublin, Ca. 94568  
 Consultant Prj. Mgr.: Deanna L. Harding (deanna@grinc.com)  
 Consultant Phone #: 925-551-7555 Fax #: 925-551-7899  
 Sampler: JOE ASEMIAN  
 Service Order #: \_\_\_\_\_  Non SAR: \_\_\_\_\_

Matrix		Analyses Requested									
		Preservation Codes									
Soil	Water	Oil	Air	Total Number of Containers	BTEX + MTBE	TPH	TPH	8280	Oxygenates	Lead	Other
					8260	8260	8260	full scan	7421		
<input type="checkbox"/> Potable <input type="checkbox"/> NPDES					<input checked="" type="checkbox"/> 8021	<input checked="" type="checkbox"/> 8260	<input checked="" type="checkbox"/> 8260	<input type="checkbox"/> Silica Gel Cleanup	<input type="checkbox"/>	<input type="checkbox"/>	<input checked="" type="checkbox"/> Ethanol (8260)
					<input type="checkbox"/>	<input type="checkbox"/>	<input type="checkbox"/>	<input type="checkbox"/>	<input type="checkbox"/>	<input type="checkbox"/>	<input type="checkbox"/>

**Preservative Codes**  
 H = HCl      T = Thiosulfate  
 N = HNO<sub>3</sub>    B = NaOH  
 S = H<sub>2</sub>SO<sub>4</sub>    O = Other

J value reporting needed  
 Must meet lowest detection limits possible for 8260 compounds

8021 MTBE Confirmation  
 Confirm highest hit by 8260  
 Confirm all hits by 8260  
 Run \_\_\_ oxy s on highest hit  
 Run \_\_\_ oxy s on all hits

Sample Identification	Date Collected	Time Collected	Grab	Composite	Soil	Water	Oil	Air	Total Number of Containers	BTEX + MTBE	TPH	TPH	8280	Oxygenates	Lead	Other
QA			<input checked="" type="checkbox"/>		<input checked="" type="checkbox"/>				2	<input checked="" type="checkbox"/>	<input checked="" type="checkbox"/>					<input checked="" type="checkbox"/>
C-1	12-4-06	1055							6	<input checked="" type="checkbox"/>	<input checked="" type="checkbox"/>					<input checked="" type="checkbox"/>
C-2		1220							6	<input checked="" type="checkbox"/>	<input checked="" type="checkbox"/>					<input checked="" type="checkbox"/>
C-3		0800							6	<input checked="" type="checkbox"/>	<input checked="" type="checkbox"/>					<input checked="" type="checkbox"/>
C-4		1136							6	<input checked="" type="checkbox"/>	<input checked="" type="checkbox"/>					<input checked="" type="checkbox"/>
C-6		1012							6	<input checked="" type="checkbox"/>	<input checked="" type="checkbox"/>					<input checked="" type="checkbox"/>
C-7		0930							6	<input checked="" type="checkbox"/>	<input checked="" type="checkbox"/>					<input checked="" type="checkbox"/>
C-10		0840	<input checked="" type="checkbox"/>						6	<input checked="" type="checkbox"/>	<input checked="" type="checkbox"/>					<input checked="" type="checkbox"/>

**Comments / Remarks**

**Turnaround Time Requested (TAT)** (please circle)

STD. TAT: 72 hour    48 hour  
 24 hour            4 day            5 day

**Data Package Options** (please circle if required)

QC Summary      Type I — Full  
 Type VI (Raw Data)     Coel Deliverable not needed **EDF/EDD**  
 WIP (RWQCB)  
 Disk

Relinquished by: <u>[Signature]</u>	Date: <u>12-4-06</u>	Time: _____	Received by: <u>[Signature]</u>	Date: <u>12/4/06</u>	Time: <u>1320</u>
Relinquished by: <u>[Signature]</u>	Date: <u>12/4/06</u>	Time: <u>1530</u>	Received by: <u>FedEx</u>	Date: <u>12/4/06</u>	Time: <u>1530</u>
Relinquished by: _____	Date: _____	Time: _____	Received by: _____	Date: _____	Time: _____
Relinquished by Commercial Carrier: <u>FedEx</u>	UPS	Other: _____	Received by: <u>[Signature]</u>	Date: <u>12/5/06</u>	Time: <u>1010</u>
Temperature Upon Receipt: <u>2.2</u> °C	Custody Seals Intact? <u>Yes</u> No				





# Analysis Report

2425 New Holland Pike, PO Box 12425, Lancaster, PA 17605-2425 • 717-656-2300 Fax: 717-656-2681 • www.lancasterlabs.com

RECEIVED  
12/13/06  
GETTLER-RYAN INC.  
GENERAL CONTRACTORS

## ANALYTICAL RESULTS

Prepared for:

Chevron  
6001 Bollinger Canyon Rd L4310  
San Ramon CA 94583

925-842-8582

Prepared by:

Lancaster Laboratories  
2425 New Holland Pike  
Lancaster, PA 17605-2425

## SAMPLE GROUP

The sample group for this submittal is 1016564. Samples arrived at the laboratory on Tuesday, December 05, 2006. The PO# for this group is 0015009981 and the release number is SINHA.

<u>Client Description</u>		<u>Lancaster Labs Number</u>
QA-T-061204	NA Water	4930035
C-1-W-061204	Grab Water	4930036
C-2-W-061204	Grab Water	4930037
C-3-W-061204	Grab Water	4930038
C-4-W-061204	Grab Water	4930039
C-6-W-061204	Grab Water	4930040
C-7-W-061204	Grab Water	4930041
C-10-W-061204	Grab Water	4930042

ELECTRONIC COPY TO Cambria c/o Gettler-Ryan

Attn: Cheryl Hansen



## **Analysis Report**

2425 New Holland Pike, PO Box 12425, Lancaster, PA 17605-2425 • 717-656-2300 Fax: 717-656-2681 • [www.lancasterlabs.com](http://www.lancasterlabs.com)

Questions? Contact your Client Services Representative  
Angela M Miller at (717) 656-2300

Respectfully Submitted,

A handwritten signature in black ink that reads "Maria S. Lord".

**Maria S. Lord**  
**Senior Specialist**



# Analysis Report

2425 New Holland Pike, PO Box 12425, Lancaster, PA 17605-2425 • 717-656-2300 Fax: 717-656-2681 • www.lancasterlabs.com

Lancaster Laboratories Sample No. WW 4930035

QA-T-061204 NA Water  
 Facility# 90076 Job# 386495 GRD  
 4265 Foothill-Oakland T0600100339 QA  
 Collected: 12/04/2006

Account Number: 10904

Submitted: 12/05/2006 10:10  
 Reported: 12/15/2006 at 12:01  
 Discard: 01/15/2007

Chevron  
 6001 Bollinger Canyon Rd L4310  
 San Ramon CA 94583

QAOKL

CAT No.	Analysis Name	CAS Number	As Received Result	As Received Method Detection Limit	Units	Dilution Factor
01728	TPH-GRO - Waters	n.a.	N.D.	50.	ug/l	1
The reported concentration of TPH-GRO does not include MTBE or other gasoline constituents eluting prior to the C6 (n-hexane) TPH-GRO range start time.						
06054	BTEX+MTBE by 8260B					
02010	Methyl Tertiary Butyl Ether	1634-04-4	N.D.	0.5	ug/l	1
05401	Benzene	71-43-2	N.D.	0.5	ug/l	1
05407	Toluene	108-88-3	N.D.	0.5	ug/l	1
05415	Ethylbenzene	100-41-4	N.D.	0.5	ug/l	1
06310	Xylene (Total)	1330-20-7	N.D.	0.5	ug/l	1

State of California Lab Certification No. 2116

All QC is compliant unless otherwise noted. Please refer to the Quality Control Summary for overall QC performance data and associated samples.

## Laboratory Chronicle

CAT No.	Analysis Name	Method	Trial#	Analysis Date and Time	Analyst	Dilution Factor
01728	TPH-GRO - Waters	TPH GRO SW-846 8015B mod	1	12/06/2006 18:38	Martha L Seidel	1
06054	BTEX+MTBE by 8260B	SW-846 8260B	1	12/08/2006 22:34	Kelly E Brickley	1
01146	GC VOA Water Prep	SW-846 5030B	1	12/06/2006 18:38	Martha L Seidel	1
01163	GC/MS VOA Water Prep	SW-846 5030B	1	12/08/2006 22:34	Kelly E Brickley	1



# Analysis Report

2425 New Holland Pike, PO Box 12425, Lancaster, PA 17605-2425 • 717-656-2300 Fax: 717-656-2681 • www.lancasterlabs.com

Page 1 of 1

Lancaster Laboratories Sample No. WW 4930036

C-1-W-061204 Grab Water  
 Facility# 90076 Job# 386495 GRD  
 4265 Foothill-Oakland T0600100339 C-1  
 Collected: 12/04/2006 10:55 by JA

Account Number: 10904

Submitted: 12/05/2006 10:10  
 Reported: 12/15/2006 at 12:01  
 Discard: 01/15/2007

Chevron  
 6001 Bollinger Canyon Rd L4310  
 San Ramon CA 94583

OKLC1

CAT No.	Analysis Name	CAS Number	As Received Result	As Received		Units	Dilution Factor
				Method	Detection Limit		
01728	TPH-GRO - Waters	n.a.	270.		50.	ug/l	1
	The reported concentration of TPH-GRO does not include MTBE or other gasoline constituents eluting prior to the C6 (n-hexane) TPH-GRO range start time.						
06067	BTEX, MTBE, ETOH						
01587	Ethanol	64-17-5	N.D.		50.	ug/l	1
02010	Methyl Tertiary Butyl Ether	1634-04-4	250.		0.5	ug/l	1
05401	Benzene	71-43-2	20.		0.5	ug/l	1
05407	Toluene	108-88-3	N.D.		0.5	ug/l	1
05415	Ethylbenzene	100-41-4	N.D.		0.5	ug/l	1
06310	Xylene (Total)	1330-20-7	N.D.		0.5	ug/l	1

State of California Lab Certification No. 2116

All QC is compliant unless otherwise noted. Please refer to the Quality Control Summary for overall QC performance data and associated samples.

## Laboratory Chronicle

CAT No.	Analysis Name	Method	Trial#	Analysis		Analyst	Dilution Factor
				Date and Time			
01728	TPH-GRO - Waters	TPH GRO SW-846 8015B mod	1	12/06/2006 18:59		Martha L Seidel	1
06067	BTEX, MTBE, ETOH	SW-846 8260B	1	12/13/2006 00:27		Kelly E Brickley	1
01146	GC VOA Water Prep	SW-846 5030B	1	12/06/2006 18:59		Martha L Seidel	1
01163	GC/MS VOA Water Prep	SW-846 5030B	1	12/13/2006 00:27		Kelly E Brickley	1



# Analysis Report

2425 New Holland Pike, PO Box 12425, Lancaster, PA 17605-2425 • 717-656-2300 Fax: 717-656-2881 • www.lancasterlabs.com

Page 1 of 1

Lancaster Laboratories Sample No. WW 4930037

C-2-W-061204 Grab Water  
 Facility# 90076 Job# 386495 GRD  
 4265 Foothill-Oakland T0600100339 C-2  
 Collected: 12/04/2006 12:20 by JA

Account Number: 10904

Submitted: 12/05/2006 10:10  
 Reported: 12/15/2006 at 12:01  
 Discard: 01/15/2007

Chevron  
 6001 Bollinger Canyon Rd L4310  
 San Ramon CA 94583

OKLC2

CAT No.	Analysis Name	CAS Number	As Received Result	As Received Method Detection Limit	Units	Dilution Factor
01728	TPH-GRO - Waters	n.a.	9,500.	500.	ug/l	10
	The reported concentration of TPH-GRO does not include MTBE or other gasoline constituents eluting prior to the C6 (n-hexane) TPH-GRO range start time.					
06067	BTEX, MTBE, ETOH					
01587	Ethanol	64-17-5	N.D.	100.	ug/l	2
02010	Methyl Tertiary Butyl Ether	1634-04-4	94.	1.	ug/l	2
05401	Benzene	71-43-2	1,800.	10.	ug/l	20
05407	Toluene	108-88-3	38.	1.	ug/l	2
05415	Ethylbenzene	100-41-4	140.	1.	ug/l	2
06310	Xylene (Total)	1330-20-7	94.	1.	ug/l	2

State of California Lab Certification No. 2116

All QC is compliant unless otherwise noted. Please refer to the Quality Control Summary for overall QC performance data and associated samples.

## Laboratory Chronicle

CAT No.	Analysis Name	Method	Trial#	Analysis Date and Time	Analyst	Dilution Factor
01728	TPH-GRO - Waters	TPH GRO SW-846 8015B	1	12/06/2006 19:41	Martha L Seidel	10
06067	BTEX, MTBE, ETOH	SW-846 8260B	1	12/13/2006 00:51	Kelly E Brickley	2
06067	BTEX, MTBE, ETOH	SW-846 8260B	1	12/13/2006 01:14	Kelly E Brickley	20
01146	GC VOA Water Prep	SW-846 5030B	1	12/06/2006 19:41	Martha L Seidel	10
01163	GC/MS VOA Water Prep	SW-846 5030B	1	12/13/2006 00:51	Kelly E Brickley	2
01163	GC/MS VOA Water Prep	SW-846 5030B	2	12/13/2006 01:14	Kelly E Brickley	20



# Analysis Report

2425 New Holland Pike, PO Box 12425, Lancaster, PA 17605-2425 • 717-656-2300 Fax: 717-656-2681 • www.lancasterlabs.com

Lancaster Laboratories Sample No. WW 4930038

C-3-W-061204 Grab Water  
 Facility# 90076 Job# 386495 GRD  
 4265 Foothill-Oakland T0600100339 C-3  
 Collected: 12/04/2006 08:00 by JA

Account Number: 10904

Submitted: 12/05/2006 10:10  
 Reported: 12/15/2006 at 12:01  
 Discard: 01/15/2007

Chevron  
 6001 Bollinger Canyon Rd L4310  
 San Ramon CA 94583

OKLC3

CAT No.	Analysis Name	CAS Number	As Received Result	As Received Method Detection Limit	Units	Dilution Factor
01728	TPH-GRO - Waters	n.a.	N.D.	50.	ug/l	1
	The reported concentration of TPH-GRO does not include MTBE or other gasoline constituents eluting prior to the C6 (n-hexane) TPH-GRO range start time.					
06067	BTEX, MTBE, ETOH					
01587	Ethanol	64-17-5	N.D.	50.	ug/l	1
02010	Methyl Tertiary Butyl Ether	1634-04-4	N.D.	0.5	ug/l	1
05401	Benzene	71-43-2	N.D.	0.5	ug/l	1
05407	Toluene	108-88-3	N.D.	0.5	ug/l	1
05415	Ethylbenzene	100-41-4	N.D.	0.5	ug/l	1
06310	Xylene (Total)	1330-20-7	N.D.	0.5	ug/l	1

State of California Lab Certification No. 2116

All QC is compliant unless otherwise noted. Please refer to the Quality Control Summary for overall QC performance data and associated samples.

## Laboratory Chronicle

CAT No.	Analysis Name	Method	Trial#	Analysis Date and Time	Analyst	Dilution Factor
01728	TPH-GRO - Waters	TPH GRO SW-846 8015E mod	1	12/06/2006 19:20	Martha L Seidel	1
06067	BTEX, MTBE, ETOH	SW-846 8260E	1	12/13/2006 01:37	Kelly E Brickley	1
01146	GC VOA Water Prep	SW-846 5030E	1	12/06/2006 19:20	Martha L Seidel	1
01163	GC/MS VOA Water Prep	SW-846 5030E	1	12/13/2006 01:37	Kelly E Brickley	1



# Analysis Report

2425 New Holland Pike, PO Box 12425, Lancaster, PA 17605-2425 • 717-656-2300 Fax: 717-656-2681 • www.lancasterlabs.com

Lancaster Laboratories Sample No. WW 4930039

C-4-W-061204 Grab Water  
Facility# 90076 Job# 386495 GRD  
4265 Foothill-Oakland T0600100339 C-4  
Collected: 12/04/2006 11:36 by JA

Account Number: 10904

Submitted: 12/05/2006 10:10  
Reported: 12/15/2006 at 12:01  
Discard: 01/15/2007

Chevron  
6001 Bollinger Canyon Rd L4310  
San Ramon CA 94583

OKLC4

CAT No.	Analysis Name	CAS Number	As Received Result	As Received Method Detection Limit	Units	Dilution Factor
01728	TPH-GRO - Waters	n.a.	13,000.	500.	ug/l	10
The reported concentration of TPH-GRO does not include MTBE or other gasoline constituents eluting prior to the C6 (n-hexane) TPH-GRO range start time.						
06067	BTEX, MTBE, ETOH					
01587	Ethanol	64-17-5	N.D.	250.	ug/l	5
02010	Methyl Tertiary Butyl Ether	1634-04-4	100.	3.	ug/l	5
05401	Benzene	71-43-2	1,800.	25.	ug/l	50
05407	Toluene	108-88-3	40.	3.	ug/l	5
05415	Ethylbenzene	100-41-4	150.	3.	ug/l	5
06310	Xylene (Total)	1330-20-7	99.	3.	ug/l	5

State of California Lab Certification No. 2116

All QC is compliant unless otherwise noted. Please refer to the Quality Control Summary for overall QC performance data and associated samples.

## Laboratory Chronicle

CAT No.	Analysis Name	Method	Trial#	Analysis Date and Time	Analyst	Dilution Factor
01728	TPH-GRO - Waters	TPH GRO SW-846 8015B mod	1	12/06/2006 20:02	Martha L Seidel	10
06067	BTEX, MTBE, ETOH	SW-846 8260B	1	12/13/2006 02:01	Kelly E Brickley	5
06067	BTEX, MTBE, ETOH	SW-846 8260B	1	12/13/2006 20:30	Kelly E Brickley	50
01146	GC VOA Water Prep	SW-846 5030B	1	12/06/2006 20:02	Martha L Seidel	10
01163	GC/MS VOA Water Prep	SW-846 5030B	1	12/13/2006 02:01	Kelly E Brickley	5
01163	GC/MS VOA Water Prep	SW-846 5030B	2	12/13/2006 20:30	Kelly E Brickley	50



# Analysis Report

2425 New Holland Pike, PO Box 12425, Lancaster, PA 17605-2425 • 717-656-2300 Fax: 717-656-2681 • www.lancasterlabs.com

Lancaster Laboratories Sample No. WW 4930040

C-6-W-061204 Grab Water  
 Facility# 90076 Job# 386495 GRD  
 4265 Foothill-Oakland T0600100339 C-6  
 Collected: 12/04/2006 10:12 by JA

Account Number: 10904

Submitted: 12/05/2006 10:10  
 Reported: 12/15/2006 at 12:01  
 Discard: 01/15/2007

Chevron  
 6001 Bollinger Canyon Rd L4310  
 San Ramon CA 94583

OKLC6

CAT No.	Analysis Name	CAS Number	As Received Result	As Received Method Detection Limit	Units	Dilution Factor
01728	TPH-GRO - Waters	n.a.	N.D.	50.	ug/l	1
The reported concentration of TPH-GRO does not include MTBE or other gasoline constituents eluting prior to the C6 (n-hexane) TPH-GRO range start time.						
06067	BTEX, MTBE, ETOH					
01587	Ethanol	64-17-5	N.D.	50.	ug/l	1
02010	Methyl Tertiary Butyl Ether	1634-04-4	N.D.	0.5	ug/l	1
05401	Benzene	71-43-2	N.D.	0.5	ug/l	1
05407	Toluene	108-88-3	N.D.	0.5	ug/l	1
05415	Ethylbenzene	100-41-4	N.D.	0.5	ug/l	1
06310	Xylene (Total)	1330-20-7	N.D.	0.5	ug/l	1

State of California Lab Certification No. 2116

All QC is compliant unless otherwise noted. Please refer to the Quality Control Summary for overall QC performance data and associated samples.

## Laboratory Chronicle

CAT No.	Analysis Name	Method	Trial#	Analysis Date and Time	Analyst	Dilution Factor
01728	TPH-GRO - Waters	TPH GRO SW-846 8015B mod	1	12/05/2006 19:48	Martha L Seidel	1
06067	BTEX, MTBE, ETOH	SW-846 8260B	1	12/13/2006 02:47	Kelly E Brickley	1
01146	GC VOA Water Prep	SW-846 5030B	1	12/05/2006 19:48	Martha L Seidel	1
01163	GC/MS VOA Water Prep	SW-846 5030B	1	12/13/2006 02:47	Kelly E Brickley	1





# Analysis Report

2425 New Holland Pike, PO Box 12425, Lancaster, PA 17605-2425 • 717-656-2300 Fax: 717-656-2681 • www.lancasterlabs.com

Lancaster Laboratories Sample No. WW 4930041

C-7-W-061204 Grab Water  
 Facility# 90076 Job# 386495 GRD  
 4265 Foothill-Oakland T0600100339 C-7  
 Collected: 12/04/2006 09:30 by JA

Account Number: 10904

Submitted: 12/05/2006 10:10  
 Reported: 12/15/2006 at 12:01  
 Discard: 01/15/2007

Chevron  
 6001 Bollinger Canyon Rd L4310  
 San Ramon CA 94583

OKLC7

CAT No.	Analysis Name	CAS Number	As Received	As Received	Units	Dilution Factor
			Result	Method		
01728	TPH-GRO - Waters	n.a.	N.D.	50.	ug/l	1
	The reported concentration of TPH-GRO does not include MTBE or other gasoline constituents eluting prior to the C6 (n-hexane) TPH-GRO range start time.					
06067	BTEX, MTBE, ETOH					
01587	Ethanol	64-17-5	N.D.	50.	ug/l	1
02010	Methyl Tertiary Butyl Ether	1634-04-4	3.	0.5	ug/l	1
05401	Benzene	71-43-2	N.D.	0.5	ug/l	1
05407	Toluene	108-88-3	N.D.	0.5	ug/l	1
05415	Ethylbenzene	100-41-4	N.D.	0.5	ug/l	1
06310	Xylene (Total)	1330-20-7	N.D.	0.5	ug/l	1

State of California Lab Certification No. 2116

All QC is compliant unless otherwise noted. Please refer to the Quality Control Summary for overall QC performance data and associated samples.

## Laboratory Chronicle

CAT No.	Analysis Name	Method	Analysis		Analyst	Dilution Factor
			Trial#	Date and Time		
01728	TPH-GRO - Waters	TPH GRO SW-846 8015B mod	1	12/05/2006 20:09	Martha L Seidel	1
06067	BTEX, MTBE, ETOH	SW-846 8260B	1	12/13/2006 03:11	Kelly E Brickley	1
01146	GC VOA Water Prep	SW-846 5030B	1	12/05/2006 20:09	Martha L Seidel	1
01163	GC/MS VOA Water Prep	SW-846 5030B	1	12/13/2006 03:11	Kelly E Brickley	1



# Analysis Report

2425 New Holland Pike, PO Box 12425, Lancaster, PA 17605-2425 • 717-656-2300 Fax: 717-656-2681 • www.lancasterlabs.com

Lancaster Laboratories Sample No. WW 4930042

C-10-W-061204 Grab Water  
Facility# 90076 Job# 386495 GRD  
4265 Foothill-Oakland T0600100339 C-10  
Collected: 12/04/2006 08:40 by JA

Account Number: 10904

Submitted: 12/05/2006 10:10  
Reported: 12/15/2006 at 12:01  
Discard: 01/15/2007

Chevron  
6001 Bollinger Canyon Rd L4310  
San Ramon CA 94583

OKC10

CAT No.	Analysis Name	CAS Number	As Received	As Received	Units	Dilution Factor
			Result	Method		
01728	TPH-GRO - Waters	n.a.	N.D.	Detection Limit 50.	ug/l	1
	The reported concentration of TPH-GRO does not include MTBE or other gasoline constituents eluting prior to the C6 (n-hexane) TPH-GRO range start time.					
06067	BTEX, MTBE, ETOH					
01587	Ethanol	64-17-5	N.D.	50.	ug/l	1
02010	Methyl Tertiary Butyl Ether	1634-04-4	93.	0.5	ug/l	1
05401	Benzene	71-43-2	N.D.	0.5	ug/l	1
05407	Toluene	108-88-3	N.D.	0.5	ug/l	1
05415	Ethylbenzene	100-41-4	N.D.	0.5	ug/l	1
06310	Xylene (Total)	1330-20-7	N.D.	0.5	ug/l	1

State of California Lab Certification No. 2116

All QC is compliant unless otherwise noted. Please refer to the Quality Control Summary for overall QC performance data and associated samples.

## Laboratory Chronicle

CAT No.	Analysis Name	Method	Analysis		Analyst	Dilution Factor
			Trial#	Date and Time		
01728	TPH-GRO - Waters	TPH GRO SW-846 8015B mod	1	12/05/2006 20:30	Martha L Seidel	1
06067	BTEX, MTBE, ETOH	SW-846 8260B	1	12/13/2006 03:34	Kelly E Brickley	1
01146	GC VOA Water Prep	SW-846 5030B	1	12/05/2006 20:30	Martha L Seidel	1
01163	GC/MS VOA Water Prep	SW-846 5030B	1	12/13/2006 03:34	Kelly E Brickley	1

## Quality Control Summary

 Client Name: Chevron  
 Reported: 12/15/06 at 12:01 PM

Group Number: 1016564

Matrix QC may not be reported if site-specific QC samples were not submitted. In these situations, to demonstrate precision and accuracy at a batch level, a LCS/LCSD was performed, unless otherwise specified in the method.

### Laboratory Compliance Quality Control

<u>Analysis Name</u>	<u>Blank Result</u>	<u>Blank MDL</u>	<u>Report Units</u>	<u>LCS %REC</u>	<u>LCSD %REC</u>	<u>LCS/LCSD Limits</u>	<u>RPD</u>	<u>RPD Max</u>
Batch number: 06332A54B TPH-GRO - Waters	N.D.	50.	ug/l	116	118	70-130	2	30
Batch number: 06339A54A TPH-GRO - Waters	N.D.	50.	ug/l	123	114	70-130	8	30
Batch number: D063463AA Ethanol	N.D.	50.	ug/l	147		35-168		
Methyl Tertiary Butyl Ether	N.D.	0.5	ug/l	99		73-119		
Benzene	N.D.	0.5	ug/l	95		85-117		
Toluene	N.D.	0.5	ug/l	93		85-115		
Ethylbenzene	N.D.	0.5	ug/l	92		82-119		
Xylene (Total)	N.D.	0.5	ug/l	94		83-113		
Batch number: D063474AA Benzene	N.D.	0.5	ug/l	106		85-117		
Batch number: Z063423AA Methyl Tertiary Butyl Ether	N.D.	0.5	ug/l	93		73-119		
Benzene	N.D.	0.5	ug/l	99		85-117		
Toluene	N.D.	0.5	ug/l	102		85-115		
Ethylbenzene	N.D.	0.5	ug/l	101		82-119		
Xylene (Total)	N.D.	0.5	ug/l	103		83-113		

### Sample Matrix Quality Control

Unspiked (UNSPK) = the sample used in conjunction with the matrix spike  
 Background (BKG) = the sample used in conjunction with the duplicate

<u>Analysis Name</u>	<u>MS %REC</u>	<u>MSD %REC</u>	<u>MS/MSD Limits</u>	<u>RPD</u>	<u>RPD MAX</u>	<u>BKG Conc</u>	<u>DUP Conc</u>	<u>DUP RPD</u>	<u>Dup RPD Max</u>
Batch number: 06332A54B TPH-GRO - Waters	132		63-154						
Batch number: 06339A54A TPH-GRO - Waters	120		63-154						
Batch number: D063463AA Ethanol	107	90	34-161	18	30				
Methyl Tertiary Butyl Ether	97	93	69-127	4	30				
Benzene	100	95	83-128	6	30				
Toluene	99	95	83-127	4	30				
Ethylbenzene	98	93	82-129	5	30				
Xylene (Total)	99	95	82-130	4	30				

\*- Outside of specification

- (1) The result for one or both determinations was less than five times the LOQ.
- (2) The background result was more than four times the spike added.

## Quality Control Summary

Client Name: Chevron  
Reported: 12/15/06 at 12:01 PM

Group Number: 1016564

### Sample Matrix Quality Control

Unspiked (UNSPK) = the sample used in conjunction with the matrix spike  
Background (BKG) = the sample used in conjunction with the duplicate

Analysis Name	MS %REC	MSD %REC	MS/MSD Limits	RPD	RPD MAX	BKG Conc	DUP Conc	DUP RPD	Dup RPD Max
Batch number: D063474AA	Sample number(s): 4930039 UNSPK: P933003								
Benzene	107	104	83-128	3	30				
Batch number: Z063423AA	Sample number(s): 4930035 UNSPK: P930403								
Methyl Tertiary Butyl Ether	93	100	69-127	3	30				
Benzene	(2)	(2)	83-128	6	30				
Toluene	(2)	(2)	83-127	6	30				
Ethylbenzene	90	73*	82-129	5	30				
Xylene (Total)	(2)	(2)	82-130	6	30				

### Surrogate Quality Control

Surrogate recoveries which are outside of the QC window are confirmed unless attributed to dilution or otherwise noted on the Analysis Report.

Analysis Name: TPH-GRO - Waters  
Batch number: 06332A54E  
Trifluorotoluene-F

---

4930035	97
4930036	102
4930037	109
4930038	95
4930039	117
Blank	102
LCS	105
LCSD	106
MS	106

---

Limits: 63-135

Analysis Name: TPH-GRO - Waters  
Batch number: 06339A54A  
Trifluorotoluene-F

---

4930040	92
4930041	93
4930042	97
Blank	94
LCS	102
LCSD	101
MS	101

---

Limits: 63-135

Analysis Name: BTEX, MTBE, ETOH

Batch number: D063463AA	Dibromofluoromethane	1,2-Dichloroethane-d4	Toluene-d8	4-Bromofluorobenzene
4930036	92	92	94	98

\*- Outside of specification

- (1) The result for one or both determinations was less than five times the LOQ.
- (2) The background result was more than four times the spike added.

## Quality Control Summary

Client Name: Chevron  
Reported: 12/15/06 at 12:01 PM

Group Number: 1016564

### Surrogate Quality Control

4930037	90	90	96	100
4930038	92	93	93	96
4930039	91	92	95	99
4930040	94	94	94	98
4930041	93	95	94	97
4930042	93	91	94	96
Blank	93	90	93	96
LCS	93	91	92	96
MS	92	95	92	95
MSD	92	93	92	96
<hr/>				
Limits:	80-116	77-113	80-113	78-113
Analysis Name: 8260 Master Scan (water)				
Batch number: D063474AA				
	Dibromofluoromethane	1,2-Dichloroethane-d4	Toluene-d8	4-Bromofluorobenzene
Blank	99	95	96	100
LCS	101	98	97	104
MS	97	96	96	102
MSD	99	96	97	105
<hr/>				
Limits:	80-116	77-113	80-113	78-113
Analysis Name: BTEX+MTBE by 8260B				
Batch number: Z063423AA				
	Dibromofluoromethane	1,2-Dichloroethane-d4	Toluene-d8	4-Bromofluorobenzene
4930035	108	94	103	98
Blank	107	93	102	97
LCS	107	94	103	103
MS	105	94	103	103
MSD	105	94	104	102
<hr/>				
Limits:	80-116	77-113	80-113	78-113

\*- Outside of specification

- (1) The result for one or both determinations was less than five times the LOQ.
- (2) The background result was more than four times the spike added.

## Lancaster Laboratories Explanation of Symbols and Abbreviations

The following defines common symbols and abbreviations used in reporting technical data:

<b>N.D.</b>	none detected	<b>BMQL</b>	Below Minimum Quantitation Level
<b>TNTC</b>	Too Numerous To Count	<b>MPN</b>	Most Probable Number
<b>IU</b>	International Units	<b>CP Units</b>	cobalt-chloroplatinate units
<b>umhos/cm</b>	micromhos/cm	<b>NTU</b>	nephelometric turbidity units
<b>C</b>	degrees Celsius	<b>F</b>	degrees Fahrenheit
<b>Cal</b>	(diet) calories	<b>lb.</b>	pound(s)
<b>meq</b>	milliequivalents	<b>kg</b>	kilogram(s)
<b>g</b>	gram(s)	<b>mg</b>	milligram(s)
<b>ug</b>	microgram(s)	<b>l</b>	liter(s)
<b>ml</b>	milliliter(s)	<b>ul</b>	microliter(s)
<b>m3</b>	cubic meter(s)	<b>fib &gt;5 um/ml</b>	fibers greater than 5 microns in length per ml
<b>&lt;</b>	less than – The number following the sign is the <u>limit of quantitation</u> , the smallest amount of analyte which can be reliably determined using this specific test.		
<b>&gt;</b>	greater than		
<b>ppm</b>	parts per million – One ppm is equivalent to one milligram per kilogram (mg/kg), or one gram per million grams. For aqueous liquids, ppm is usually taken to be equivalent to milligrams per liter (mg/l), because one liter of water has a weight very close to a kilogram. For gases or vapors, one ppm is equivalent to one microliter of gas per liter of gas.		
<b>ppb</b>	parts per billion		
<b>Dry weight basis</b>	Results printed under this heading have been adjusted for moisture content. This increases the analyte weight concentration to approximate the value present in a similar sample without moisture.		

### U.S. EPA data qualifiers:

#### Organic Qualifiers

<b>A</b>	TIC is a possible aldol-condensation product
<b>B</b>	Analyte was also detected in the blank
<b>C</b>	Pesticide result confirmed by GC/MS
<b>D</b>	Compound quantitated on a diluted sample
<b>E</b>	Concentration exceeds the calibration range of the instrument
<b>J</b>	Estimated value
<b>N</b>	Presumptive evidence of a compound (TICs only)
<b>P</b>	Concentration difference between primary and confirmation columns >25%
<b>U</b>	Compound was not detected
<b>X,Y,Z</b>	Defined in case narrative

#### Inorganic Qualifiers

<b>B</b>	Value is <CRDL, but ≥IDL
<b>E</b>	Estimated due to interference
<b>M</b>	Duplicate injection precision not met
<b>N</b>	Spike amount not within control limits
<b>S</b>	Method of standard additions (MSA) used for calculation
<b>U</b>	Compound was not detected
<b>W</b>	Post digestion spike out of control limits
<b>*</b>	Duplicate analysis not within control limits
<b>+</b>	Correlation coefficient for MSA <0.995

Analytical test results for methods listed on the laboratories' accreditation scope meet all requirements of NELAC unless otherwise noted under the individual analysis.

Tests results relate only to the sample tested. Clients should be aware that a critical step in a chemical or microbiological analysis is the collection of the sample. Unless the sample analyzed is truly representative of the bulk of material involved, the test results will be meaningless. If you have questions regarding the proper techniques of collecting samples, please contact us. We cannot be held responsible for sample integrity, however, unless sampling has been performed by a member of our staff. This report shall not be reproduced except in full, without the written approval of the laboratory.

**WARRANTY AND LIMITS OF LIABILITY** – In accepting analytical work, we warrant the accuracy of test results for the sample as submitted. THE FOREGOING EXPRESS WARRANTY IS EXCLUSIVE AND IS GIVEN IN LIEU OF ALL OTHER WARRANTIES, EXPRESSED OR IMPLIED. WE DISCLAIM ANY OTHER WARRANTIES, EXPRESSED OR IMPLIED, INCLUDING A WARRANTY OF FITNESS FOR PARTICULAR PURPOSE AND WARRANTY OF MERCHANTABILITY. IN NO EVENT SHALL LANCASTER LABORATORIES BE LIABLE FOR INDIRECT, SPECIAL, CONSEQUENTIAL, OR INCIDENTAL DAMAGES INCLUDING, BUT NOT LIMITED TO, DAMAGES FOR LOSS OF PROFIT OR GOODWILL REGARDLESS OF (A) THE NEGLIGENCE (EITHER SOLE OR CONCURRENT) OF LANCASTER LABORATORIES AND (B) WHETHER LANCASTER LABORATORIES HAS BEEN INFORMED OF THE POSSIBILITY OF SUCH DAMAGES. We accept no legal responsibility for the purposes for which the client uses the test results. No purchase order or other order for work shall be accepted by Lancaster Laboratories which includes any conditions that vary from the Standard Terms and Conditions of Lancaster Laboratories and we hereby object to any conflicting terms contained in any acceptance or order submitted by client.