

Environmental Management
Company
6001 Bollinger Canyon Rd, L4050
P.O. Box 6012
San Ramon, CA 94583-2324
Tel 925-842-1589
Fax 925-842-8370

Karen Streich
Project Manager

RO 427

January 29, ⁴2003 ^{CH}

ChevronTexaco

Alameda County Health Care Services
1131 Harbor Bay Parkway, Suite 250
Alameda, CA 94502-6577

Alameda County

FEB 02 2004

Environmental Health

Re: Chevron Service Station # 9-0076

Address: 4265 Foothill Boulevard, Oakland, California

January 15, 2004

I have reviewed the attached routine groundwater monitoring report dated _____.

I agree with the conclusions and recommendations presented in the referenced report. The information in this report is accurate to the best of my knowledge and all local Agency/Regional Board guidelines have been followed. This report was prepared by Gettler-Ryan, Inc., upon whose assistance and advice I have relied.

This letter is submitted pursuant to the requirements of California Water Code Section 13267(b)(1) and the regulating implementation entitled Appendix A pertaining thereto.

I declare under penalty of perjury that the foregoing is true and correct.

Sincerely,



Karen Streich
Project Manager

Enclosure: Report



GETTLER-RYAN INC.
TRANSMITTAL

January 15, 2004

G-R #386495

TO: Mr. Robert Foss
 Cambria Environmental Technology, Inc.
 5900 Hollis Street, Suite A
 Emeryville, CA 94608

CC: Ms. Karen Streich
 Chevron Products Company
 P.O. Box 6004
 San Ramon, California 94583

FROM: Deanna L. Harding
 Project Coordinator
 Gettler-Ryan Inc.
 6747 Sierra Court, Suite J
 Dublin, California 94568

Alameda County
 FEB 02 2004
 Environmental Health

RE: Chevron Service Station
 #9-0076
 4265 Foothill Boulevard
 Oakland, California

WE HAVE ENCLOSED THE FOLLOWING:

COPIES	DATED	DESCRIPTION
1	January 12, 2004	Groundwater Monitoring and Sampling Report Fourth Quarter - Event of December 9, 2003

COMMENTS:

This report is being sent for your review. Please provide any comments/changes and propose any groundwater monitoring modifications for the next event prior to **January 29, 2004**, at which time the final report will be distributed to the following:

- cc: Mr. Barney Chan, Alameda County Health Care Services, Dept. of Environmental Health, 1131 Harbor Bay Parkway, Suite 250, Alameda, CA 94502-6577
 Ms. Karen Petryna, Equiva Services, LLC, P.O. Box 7869, Burbank, CA 91510-7869
 Ms. Liz Sewell, ConocoPhillips, 76 Broadway Avenue, Sacramento, CA 95818
 Mr. Jeff Root, Albertson's, Inc., P.O. Box 20, Dept. 74200, Boise, ID 83726

Enclosures

trans/9-0076-ks



GETTLER-RYAN INC.

January 12, 2004
G-R Job #386495

Ms. Karen Streich
Chevron Products Company
P.O. Box 6004
San Ramon, CA 94583

RE: Fourth Quarter Event of December 9, 2003
Groundwater Monitoring & Sampling Report
Chevron Service Station #9-0076
4265 Foothill Boulevard
Oakland, California

Dear Ms. Streich:


This report documents the most recent groundwater monitoring and sampling event performed by Gettler-Ryan Inc. (G-R) at the referenced site. All field work was conducted in accordance with G-R Standard Operating Procedure - Groundwater Sampling (attached). A joint monitoring event was conducted with the Former Shell Service Station, located at 4411 Foothill Boulevard, Oakland, California. Joint monitoring is conducted with BP Service Station, located at 4280 Foothill Boulevard, Oakland, California, during the first quarter only.

Static groundwater levels were measured and the wells were checked for the presence of separate-phase hydrocarbons. Static water level data, groundwater elevations, and separate-phase hydrocarbon thickness (if any) are presented in the attached Table 1. A Potentiometric Map is included as Figure 1.

Groundwater samples were collected from the monitoring wells and submitted to a state certified laboratory for analyses. The field data sheets for this event are attached. Analytical results are presented in the table(s) listed below. The chain of custody document and laboratory analytical report are also attached.

Please call if you have any questions or comments regarding this report. Thank you.

Sincerely,


Deanna L. Harding
Project Coordinator


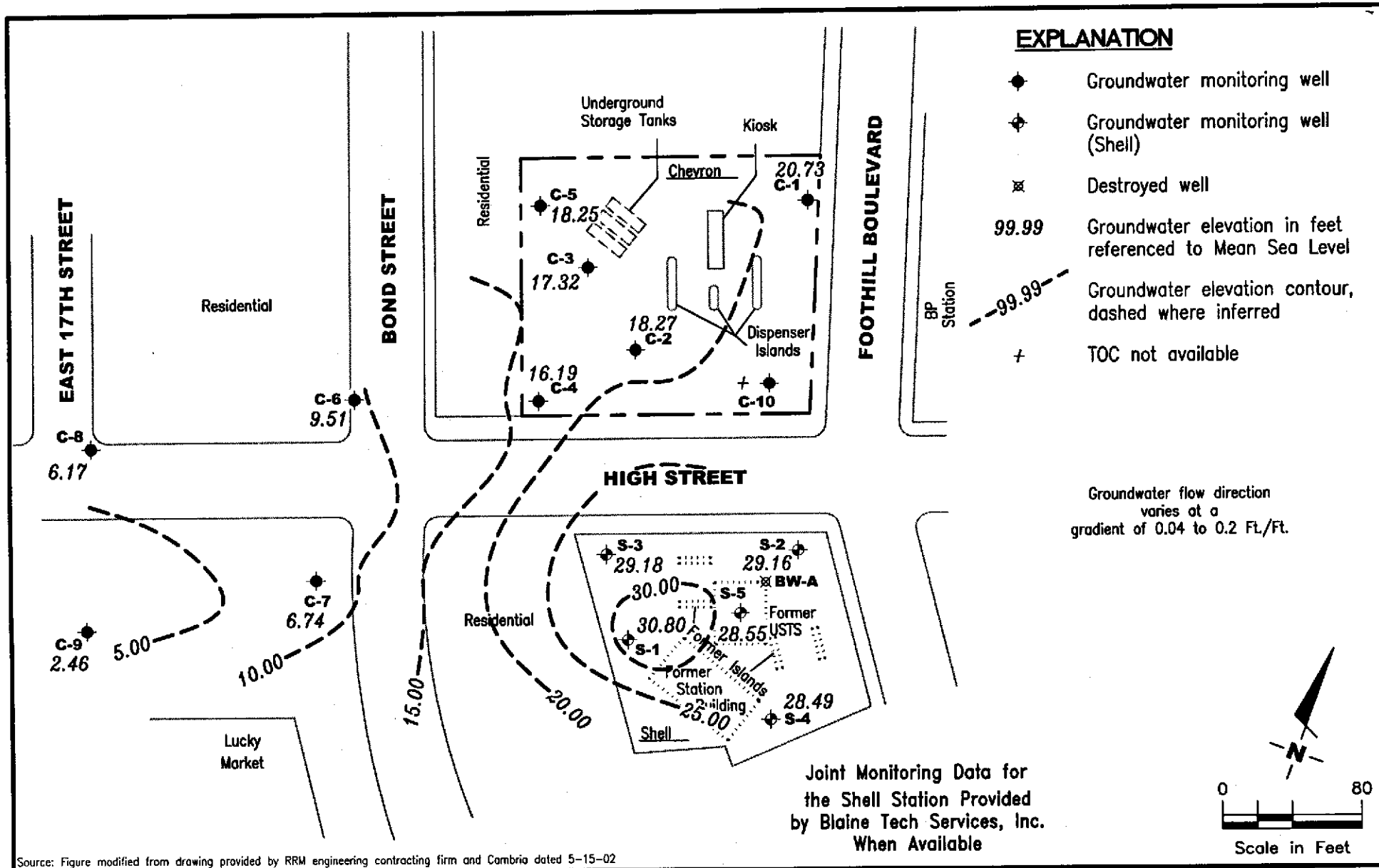

Hagop Kevork
P.E. No. C55734



Figure 1: Potentiometric Map
Table 1: Groundwater Monitoring Data and Analytical Results
Table 2: Field Measurements and Groundwater Analytical Results
Attachments: Standard Operating Procedure - Groundwater Sampling
Field Data Sheets
Chain of Custody Document and Laboratory Analytical Reports



Source: Figure modified from drawing provided by RRM engineering contracting firm and Cambria dated 5-15-02

GETTLER - RYAN INC.
 6747 Sierra Ct., Suite J
 Dublin, CA 94568 (925) 551-7555

POTENTIOMETRIC MAP
 Chevron Service Station #9-0076
 4265 Foothill Boulevard
 Oakland, California

FIGURE

1

PROJECT NUMBER
386495

REVIEWED BY

DATE
December 9, 2003

REVISED DATE

Table I
Groundwater Monitoring Data and Analytical Results
Chevron Service Station #9-0076
4265 Foothill Boulevard
Oakland, California

WELL ID/ DATE	TOC (ft.)	GWE (msl)	DTW (ft.)	SPHT (ft.)	SPH REMOVED (gallons)	TPH-G (ppb)	B (ppb)	T (ppb)	E (ppb)	X (ppb)	MTBE (ppb)
C-1											
04/28/89	35.42	15.37	20.05	--	--	940	30	1.3	11	13	--
08/08/89	35.42	11.35	24.07	--	--	820	45	2.0	13	13	--
12/21/89	35.42	12.61	22.81	--	--	--	--	--	--	--	--
08/27/90	35.42	13.30	22.12	--	--	440	15	1.0	6.0	13	--
11/04/90	35.42	9.86	25.56	--	--	--	--	--	--	--	--
06/18/91	35.42	13.78	21.64	--	--	74	5.6	0.6	1.9	1.3	--
09/19/91	35.42	10.84	24.58	--	--	150	7.1	<0.5	2.3	3.0	--
12/20/91	35.42	9.25	26.17	--	--	250	10	<0.5	3.7	1.6	--
03/18/92	35.42	17.17	18.25	--	--	190	16	<0.5	8.5	3	--
07/14/92	35.42	7.81	27.61	--	--	20,000	480	2,200	510	2,900	--
10/08/92	35.42	10.98	24.44	--	--	360	34	4.6	19	12	--
01/08/93	35.42	15.74	19.68	--	--	120	9.1	0.5	5.1	1.8	--
04/14/93	35.42	19.04	16.38	--	--	190	74	0.6	1.0	2.0	--
07/16/93	35.42	--	--	--	--	--	--	--	--	--	--
07/27/93	35.42	26.03	9.39	--	--	300	12	<0.5	5.0	2.0	--
09/21/93	38.41	16.99	21.42	--	--	360	12	1.2	5.8	3.7	--
01/28/94	38.41	18.84	19.57	--	--	370	24	1.0	13	4.0	--
03/17/94	38.41	21.56	16.85	--	--	460	42	<0.5	6.7	3.7	--
06/16/94	38.41	20.58	17.83	--	--	320	20	0.7	8.7	3.0	--
09/22/94	38.41	18.15	20.26	--	--	380	24	0.6	8.8	1.9	--
12/15/94	38.41	22.59	15.82	--	--	280	23	7.6	7.8	13	--
03/30/95	38.41	26.39	12.02	--	--	2,200	890	8.9	15	<5.0	--
06/20/95	38.41	24.01	14.40	--	--	690	140	<2.0	9.4	2.8	--
09/20/95	38.41	24.59	13.82	--	--	730	27	78	26	130	--
12/06/95	38.41	17.81	20.60	--	--	220	16	<0.5	7.2	1.7	11
03/21/96	38.41	26.76	11.65	--	--	640	170	<2.0	6.7	<2.0	35
06/21/96	38.41	24.16	14.25	--	--	640	140	<1.2	8.7	2.0	23
09/06/96	38.41	21.66	16.75	--	--	460	24	0.56	10	2.4	43
12/19/96	38.41	24.43	13.98	--	--	790	120	22	13	19	<25
03/17/97	38.41	25.63	12.78	--	--	2,200	660	<10	15	<10	110
06/11/97	38.41	23.25	15.16	--	--	1,500	130	<2.0	16	3.4	130
09/17/97	38.41	21.47	16.94	--	--	910	160	23	13	49	180

Table 1
Groundwater Monitoring Data and Analytical Results
Chevron Service Station #9-0076
4265 Foothill Boulevard
Oakland, California

WELL ID/ DATE	TOC (ft.)	GWE (msl)	DTW (ft.)	SPHT (ft.)	SPH REMOVED (gallons)	TPH-G (ppb)	B (ppb)	T (ppb)	E (ppb)	X (ppb)	MTBE (ppb)
C-1 (cont)											
12/11/97	38.41	25.23	13.18	--	--	2,000	270	7.0	53	7.4	460
03/12/98	38.41	28.92	9.49	--	--	3,100	1,300	<20	42	<20	760
06/23/98	38.41	28.19	10.22	--	--	1,300	650	6.9	22	6.5	290
09/01/98	38.41	21.43	16.98	--	--	270	6.0	<2.5	<2.5	<2.5	950
12/30/98	38.41	22.29	16.12	--	--	2,020	578	<5.0	<5.0	<5.0	1,720
03/31/99	38.41	24.53	13.88	--	--	2,140	776	5.89	<5.0	5.15	1,170
06/14/99	38.41	23.09	15.32	--	--	1,450	524	<5.0	<5.0	<5.0	1,150
06/14/99 ¹	38.41	23.09	15.32	--	--	--	--	--	--	--	1,360 ²
09/30/99	38.41	22.30	16.11	--	--	79	1.12	<0.5	1.07	<0.5	677
12/22/99	38.41	23.37	15.04	--	--	501	157	4.45	<2.5	4.81	744
03/09/00	38.41	31.28	7.13	--	--	3,300	2,500	28	37	<25	1,700
06/23/00 ³	38.41	25.86	12.55	0.00	0.00	2,200 ⁴	1,000	6.9	5.7	9.3	1,900
09/05/00 ³	38.41	21.28	17.13	0.00	0.00	<200	8.3	<2.0	<2.0	<2.0	1,000
12/04/00	38.41	21.48	16.93	0.00	0.00	1,400 ⁴	600	<5.0	<5.0	<5.0	1,500
03/08/01 ³	38.41	30.45	7.96	0.00	0.00	2,570	1,040	7.93	12.0	<5.00	1,470
06/07/01 ³	38.41	25.45	12.96	0.00	0.00	750 ⁴	220	5.6	4.8	2.6	2,500 ⁵
09/13/01 ³	38.41	19.91	18.50	0.00	0.00	670 ⁶	<5.0	<5.0	<5.0	<5.0	660
12/13/01 ³	38.41	23.02	15.39	0.00	0.00	1,100	340	2.1	0.95	7.9	630
03/08/02 ³	38.41	28.35	10.06	0.00	0.00	3,600	1,400	9.5	17	6.5	1,900
06/19/02 ³	38.41	24.92	13.49	0.00	0.00	1,300	220	3.4	2.7	<3.0	1,400
09/11/02 ³	38.41	21.18	17.23	0.00	0.00	400	22	<0.50	<0.50	<1.5	780
12/11/02 ³	38.41	19.81	18.60	0.00	0.00	180	4.2	<0.50	1.1	<1.5	350
03/11/03 ³	38.41	25.81	12.60	0.00	0.00	3,500	1,100	9.1	12	8.0	1,600
06/10/03 ^{3,7}	38.41	25.73	12.68	0.00	0.00	1,600	350	2	3	3	1,300
09/09/03 ^{3,7,9}	38.41	21.66	16.75	0.00	0.00	290	4	<1	1	1	710
12/09/03 ^{7,11,12}	38.41	20.73	17.68	0.00	0.00	<50	<0.5	<0.5	<0.5	<0.5	200
C-2											
04/28/89	35.18	8.74	26.44	--	--	120,000	30,000	22,000	3,000	17,000	--
08/08/89	35.18	5.29	29.90	0.01	--	--	--	--	--	--	--
12/21/89	35.18	5.86	29.32	--	--	--	--	--	--	--	--

Table 1
Groundwater Monitoring Data and Analytical Results
Chevron Service Station #9-0076
4265 Foothill Boulevard
Oakland, California

WELL ID/ DATE	TOC (ft.)	GWE (msl)	DTW (ft.)	SPHT (ft.)	SPH REMOVED (gallons)	TPH-G (ppb)	B (ppb)	T (ppb)	E (ppb)	X (ppb)	MTBE (ppb)
C-2 (cont)											
08/27/90	35.18	5.77	29.55	0.17	--	--	--	--	--	--	--
11/04/90	35.18	4.71	30.47	--	--	--	--	--	--	--	--
06/18/91	35.18	6.90	28.33	0.06	--	--	--	--	--	--	--
09/19/91	35.18	5.84	29.39	0.06	--	--	--	--	--	--	--
12/20/91	35.18	5.95	29.23	--	--	170,000	20,000	10,000	2,800	19,000	--
03/18/92	35.18	21.58	13.60	0.09	--	--	--	--	--	--	--
07/14/92	35.18	--	--	--	--	--	--	--	--	--	--
10/08/92	35.18	--	--	--	--	--	--	--	--	--	--
01/08/93	35.18	10.98	24.20	Sheen	--	79,000	14,000	7,200	3,500	16,000	--
04/14/93	35.18	--	--	--	--	--	--	--	--	--	--
07/16/93	35.18	5.03	30.15	--	--	2200	440	73	24	350	--
09/21/93	37.47	11.18	26.29	--	--	11,000	2,300	300	270	910	--
01/28/94	37.47	13.51	23.96	--	--	49,000	11,000	3,900	1,600	12,000	--
03/17/94	37.47	11.48	25.99	--	--	16,000	3,300	1,000	220	3,500	--
06/16/94	37.47	13.55	23.92	--	--	20,000	4,800	1,500	520	4,300	--
09/22/94	37.47	11.85	25.62	--	--	35,000	5,600	850	1,700	7,300	--
12/15/94	37.47	16.31	21.16	--	--	96,000	9,000	3,500	3,300	13,000	--
03/30/95	37.47	20.29	17.18	--	--	100,000	9,400	3,700	3,900	14,000	--
06/20/95	37.47	18.52	18.95	--	--	93,000	6,400	1,900	2,900	11,000	--
09/20/95	37.47	19.27	18.20	--	--	58,000	6,600	330	1,600	5,500	--
12/06/95	37.47	12.71	24.76	--	--	40,000	5,000	86	1,800	3,700	<500
03/21/96	37.47	21.30	16.17	0.00	0.13	--	--	--	--	--	--
06/21/96	37.47	19.34	18.15	0.02	0.03	--	--	--	--	--	--
09/06/96	37.47	16.36	21.14	0.04	0.08	--	--	--	--	--	--
12/19/96	37.47	19.94	17.55	0.03	0.05	--	--	--	--	--	--
03/17/97	37.47	18.88	18.59	--	--	58,000	4,800	1,200	1,800	6,300	3,400
06/11/97	37.47	16.17	21.30	--	--	40,000	5,500	720	1,400	4,100	3,100
09/17/97	37.47	14.33	23.14	--	--	30,000	4,800	220	1,200	1,800	3,200
12/11/97	37.47	20.26	17.21	--	--	76,000	6,100	1,300	2,200	8,000	3,800
03/12/98	37.47	23.30	14.17	--	--	45,000	6,000	1,400	1,800	5,900	2,700
06/23/98 ³	37.47	22.65	14.82	--	--	1,100,000	6,800	5,100	13,000	38,000	<1,000
09/01/98	37.47	15.69	21.78	--	--	9,700	300	8.2	6.2	250	3,700

Table 1
Groundwater Monitoring Data and Analytical Results
Chevron Service Station #9-0076
4265 Foothill Boulevard
Oakland, California

WELL ID/ DATE	TOC (ft.)	GWE (msl)	DTW (ft.)	SPHT (ft.)	SPII REMOVED (gallons)	TPH-G (ppb)	B (ppb)	T (ppb)	E (ppb)	X (ppb)	MTBE (ppb)
C-2 (cont)											
12/30/98	37.47	15.61	21.86	--	--	110,000	4,790	1,300	841	5,570	2,420
03/31/99	37.47	20.57	16.90	--	--	48,000	4,800	1,110	1,520	5,450	2,160
06/14/99	37.47	17.32	20.15	Sheen	--	56,400	5,380	671	1,300	3,960	2,480
06/14/99 ¹	37.47	17.32	20.15	--	--	--	--	--	--	--	2,630 ²
09/30/99	37.47	14.50	22.97	--	--	22,100	623	<100	529	1,250	2,430
12/22/99	37.47	16.47	21.00	--	--	10,200	1,750	102	222	963	1,980
03/09/00	37.47	25.27	12.20	--	--	26,000	4,800	930	1,200	4,400	1,800
06/23/00 ³	37.47	18.53	18.94	0.00	0.00	29,000 ⁴	3,400	360	440	2,500	2,800
09/05/00 ³	37.47	17.01	20.46	0.00	0.00	35,000 ⁴	3,800	54	980	750	5,200
12/04/00	37.47	16.54	20.93	0.00	0.00	16,000 ⁴	2,500	120	360	1,100	2,100
03/08/01 ³	37.47	20.53	16.94	0.00	0.00	42,300	3,930	828	2,010	5,180	1,660
06/07/01 ³	37.47	18.13	19.34	0.00	0.00	15,000 ⁴	3,400	150	700	1,300	1,900
09/13/01 ³	37.47	15.28	22.19	0.00	0.00	9,600	1,200	<50	120	160	2,200
12/13/01 ³	37.47	19.87	17.60	0.00	0.00	33,000	3,200	430	1,300	3,700	1,400
03/08/02 ³	37.47	23.18	14.29	0.00	0.00	26,000	2,900	390	1,200	2,800	1,100
06/19/02 ³	37.47	18.36	19.11	0.00	0.00	19,000	3,000	100	720	1,100	1,400
09/11/02 ³	37.47	16.79	20.68	0.00	0.00	10,000	1,400	23	120	78	1,800
12/11/02 ³	37.47	15.36	22.11	0.00	0.00	8,700	1,300	24	100	250	1,900
03/11/03 ³	37.47	22.86	14.61	0.00	0.00	23,000	2,000	280	1,100	2,100	990
06/10/03 ^{3,7}	37.47	20.36	17.11	0.00	0.00	14,000	1,300	91	450	720	480
09/09/03 ^{3,7,10}	37.47	16.33	21.14	0.00	0.00	6,800	1,100	9	83	47	1,300
12/09/03 ^{7,11,13}	37.47	18.27	19.20	0.00	0.00	22,000	1,100	120	570	1,000	460
C-3											
04/28/89	35.28	7.28	28.00	--	--	<500	1.7	<0.5	<0.5	<0.5	--
08/08/89	35.28	5.28	30.00	--	--	<500	1.0	<0.5	<0.5	<0.5	--
12/21/89	35.28	4.75	30.53	--	--	--	--	--	--	--	--
08/27/90	35.28	5.60	29.68	--	--	<50	<0.3	<0.3	<0.3	<0.6	--
11/04/90	35.30	4.94	30.36	--	--	--	--	--	--	--	--
06/18/91	35.30	6.84	28.46	--	--	52	1.1	<0.5	<0.5	1.2	--
09/19/91	35.30	5.97	29.33	--	--	73	1.2	<0.5	<0.5	<0.5	--

Table 1
Groundwater Monitoring Data and Analytical Results
Chevron Service Station #9-0076
4265 Foothill Boulevard
Oakland, California

WELL ID/ DATE	TOC (ft.)	GWE (msl)	DTW (ft.)	SPHT (ft.)	SPH REMOVED (gallons)	TPH-G (ppb)	B (ppb)	T (ppb)	E (ppb)	X (ppb)	MTBE (ppb)
C-3 (cont)											
12/20/91	35.30	5.53	29.77	--	--	<50	0.7	<0.5	<0.5	<0.5	--
03/18/92	35.30	9.55	25.75	--	--	<50	<0.5	<0.5	<0.5	<0.5	--
07/14/92	35.30	7.43	27.87	--	--	<50	<0.5	<0.5	<0.5	0.5	--
10/08/92	35.30	6.75	28.55	--	--	<50	<0.5	<0.5	<0.5	<0.5	--
01/08/93	35.30	9.45	25.85	--	--	<50	<0.5	<0.5	<0.5	<0.5	--
04/14/93	35.30	11.34	23.96	--	--	<50	<0.5	<0.5	<0.5	<0.5	--
07/16/93	35.30	9.66	25.64	--	--	<50	0.7	<0.5	<0.5	<0.8	--
09/21/93	38.37	12.15	26.22	--	--	<50	2.0	<0.5	<0.5	1.0	--
01/28/94	38.37	12.71	25.66	--	--	<50	2.8	<0.5	0.6	1.5	--
03/17/94	38.37	13.42	24.95	--	--	<50	1.4	<0.5	<0.5	<0.5	--
06/16/94	38.37	14.06	24.31	--	--	<50	0.6	<0.5	<0.5	<0.5	--
09/22/94	38.37	13.33	25.04	--	--	<50	2.6	1.7	0.82	4.5	--
12/15/94	38.37	16.15	22.22	--	--	<50	<0.5	<0.5	<0.5	<0.5	--
03/30/95	38.37	19.95	18.42	--	--	<50	2.2	<0.5	<0.5	1.2	--
06/20/95	38.37	18.58	19.79	--	--	110	21	80	23	120	--
09/20/95	38.37	19.42	18.95	--	--	560	0.73	<0.5	<0.5	0.67	<2.5
12/06/95	38.37	14.21	24.16	--	--	<50	<0.5	<0.5	<0.5	<0.5	<2.5
03/21/96	38.37	20.52	17.85	--	--	<50	<0.5	<0.5	<0.5	<0.5	<2.5
06/21/96	38.37	18.59	19.78	--	--	57	<0.5	<0.5	<0.5	<0.5	<2.5
09/06/96	38.37	16.74	21.63	--	--	<50	0.9	<0.5	<0.5	<0.5	<2.5
12/19/96	38.37	16.07	22.30	--	--	310	36	33	6.5	28	<2.5
03/17/97	38.37	19.42	18.95	--	--	54	1.1	<0.5	<0.5	0.76	<2.5
06/11/97	38.37	17.22	21.15	--	--	120	1.1	<0.5	<0.5	<0.5	<2.5
09/17/97	38.37	15.96	22.41	--	--	240	19	19	6.6	40	13
12/11/97	38.37	16.11	22.26	--	--	<50	1.8	<0.5	<0.5	0.5	<2.5
03/12/98	38.37	20.02	18.35	--	--	72	6.3	<0.5	0.64	3.1	2.6
06/23/98	38.37	19.33	19.04	--	--	<50	<0.5	<0.5	<0.5	<0.5	<2.5
09/01/98	38.37	18.40	19.97	--	--	200	6.8	0.31	0.52	2.0	<2.5
12/30/98	38.37	17.06	21.31	--	--	<50	<0.5	<0.5	<0.5	<0.5	<2.0
03/31/99	38.37	20.60	17.77	--	--	<50	<0.5	<0.5	<0.5	<0.5	12.6
06/14/99	38.37	20.12	18.25	--	--	<50	<0.5	<0.5	<0.5	<0.5	<2.5
09/30/99	38.37	17.18	21.19	--	--	79.2	3.04	0.794	<0.5	1.04	6.17

Table 1
Groundwater Monitoring Data and Analytical Results
Chevron Service Station #9-0076
4265 Foothill Boulevard
Oakland, California

WELL ID/ DATE	TOC (ft.)	GWE (msl)	DTW (ft.)	SPHT (ft.)	SPH REMOVED (gallons)	TPH-G (ppb)	B (ppb)	T (ppb)	E (ppb)	X (ppb)	MTBE (ppb)
C-3 (cont)											
12/22/99	38.37	16.05	22.32	--	--	<50	1.53	1.08	<0.5	0.66	12
03/09/00	38.37	21.27	17.10	--	--	99	6.9	0.8	0.89	3.8	12
06/23/00	38.37	19.22	19.15	0.00	0.00	<50	<0.50	<0.50	<0.50	<0.50	<2.5
09/05/00	38.37	17.53	20.84	0.00	0.00	52 ⁴	4.3	<0.50	<0.50	0.93	29
12/04/00	38.37	17.17	21.20	0.00	0.00	70 ⁴	4.0	<0.50	<0.50	0.71	25
03/08/01	38.37	20.70	17.67	0.00	0.00	<50.0	0.873	<0.500	<0.500	<0.500	3.24
06/07/01	38.37	19.47	18.90	0.00	0.00	140 ⁴	16	0.67	1.4	3.8	30
09/13/01	38.37	17.36	21.01	0.00	0.00	<50	<0.50	<0.50	<0.50	<0.50	<2.5
12/13/01	38.37	18.57	19.80	0.00	0.00	<50	1.2	<0.50	<0.50	<1.5	15
03/08/02	38.37	20.59	17.78	0.00	0.00	82	5.4	<0.50	<0.50	<1.5	68
06/19/02	38.37	19.97	18.40	0.00	0.00	74	2.1	<0.50	<0.50	<1.5	77
09/11/02	38.37	18.20	20.17	0.00	0.00	110	4.7	<0.50	<0.50	<1.5	76
12/11/02	38.37	16.62	21.75	0.00	0.00	79	1.5	<0.50	<0.50	<1.5	96
03/11/03	38.37	19.30	19.07	0.00	0.00	<50	2.1	<0.50	<0.50	<1.5	18
06/10/03 ⁷	38.37	19.29	19.08	0.00	0.00	86	2	<0.5	<0.5	<0.5	93
09/09/03 ^{7,11}	38.37	17.67	20.70	0.00	0.00	<50	2	<0.5	<0.5	<0.5	160
12/09/03 ^{7,11}	38.37	17.32	21.05	0.00	0.00	<50	<0.5	<0.5	<0.5	<0.5	0.9
C-4											
01/12/89	33.45	3.96	29.49	--	--	--	--	--	--	--	--
04/12/89	33.45	6.01	27.44	--	--	--	--	--	--	--	--
04/28/89	33.45	3.96	29.49	--	--	20,000	6,300	550	230	1,500	--
08/08/89	33.45	3.90	29.55	--	--	8,000	7,500	340	88	1,000	--
12/21/89	33.45	3.43	30.02	--	--	--	--	--	--	--	--
08/27/90	33.48	4.46	29.02	--	--	26,000	10,000	280	410	1,400	--
11/04/90	33.48	3.67	29.81	--	--	--	--	--	--	--	--
06/18/91	33.48	6.03	27.45	--	--	34,000	14,000	410	450	1,300	--
09/19/91	33.48	4.83	28.65	--	--	16,000	7,400	90	110	460	--
12/20/91	33.48	4.64	28.84	--	--	24,000	12,000	120	260	740	--
03/18/92	33.48	11.05	24.43	--	--	48,000	6,000	1,300	1,300	2,400	--
07/14/92	33.48	6.59	26.89	--	--	40,000	14,000	920	550	2,400	--

Table 1
Groundwater Monitoring Data and Analytical Results
Chevron Service Station #9-0076
4265 Foothill Boulevard
Oakland, California

WELL ID/ DATE	TOC (ft.)	GWE (msl)	DTW (ft.)	SPHT (ft.)	SPH REMOVED (gallons)	TPH-G (ppb)	B (ppb)	T (ppb)	E (ppb)	X (ppb)	MTBE (ppb)
C-4 (cont)											
10/08/92	33.48	5.69	27.79	--	--	29,000	13,000	190	110	1,400	--
01/08/93	33.48	9.98	23.50	--	--	25,000	7,000	630	860	1,800	--
04/14/93	33.48	12.35	21.13	--	--	27,000	6,300	1,000	900	1,400	--
07/16/93	33.48	9.52	23.96	--	--	28,000	7,800	1,100	830	2,100	--
09/21/93	36.49	10.98	25.51	--	--	30,000	9,600	130	390	1,300	--
01/28/94	36.49	13.18	23.31	--	--	18,000	7,800	440	260	1,200	--
03/17/94	36.49	15.14	21.35	--	--	32,000	7,800	820	820	1,800	--
06/16/94	36.49	13.99	22.50	--	--	25,000	7,600	710	600	1,800	--
09/22/94	36.49	12.56	23.93	--	--	25,000	7,800	140	600	1,100	--
12/15/94	36.49	17.47	19.02	--	--	38,000	7,600	460	1,200	2,000	--
03/30/95	36.49	21.63	14.86	--	--	41,000	8,700	1,600	1,800	3,000	--
06/20/95	36.49	19.59	16.90	--	--	29,000	6,000	890	960	1,800	--
09/20/95	36.49	20.29	16.20	--	--	12,000	6,900	510	290	1,300	--
12/06/95	36.49	13.37	23.12	--	--	13,000	3,900	42	30	250	<250
03/21/96	36.49	22.39	14.10	--	--	39,000	4,800	640	1,000	1,800	<1,000
06/21/96	36.49	19.54	16.95	--	--	26,000	4,400	640	960	1,800	2,000
09/06/96	36.49	16.36	20.13	--	--	23,000	500	200	230	1,000	3,100
12/19/96	36.49	19.57	16.92	--	--	23,000	4,900	320	1,100	2,000	<250
03/17/97	36.49	19.09	17.40	--	--	30,000	5,800	700	1,400	2,200	1,700
06/11/97	36.49	18.15	18.34	--	--	29,000	4,400	520	790	1,800	2,000
09/17/97	36.49	15.03	21.46	--	--	17,000	4,300	140	940	1,100	4,600
12/11/97	36.49	19.84	16.65	--	--	12,000	2,500	130	300	1,000	1,400
03/12/98	36.49	19.90	16.59	--	--	46,000	11,000	1,500	2,300	5,000	3,400
06/23/98 ³	36.49	19.47	17.02	--	--	27,000	1,600	160	180	690	100
09/01/98	36.49	15.04	21.45	--	--	520	14	2.3	<0.5	4.8	61
12/30/98	36.49	15.07	21.42	--	--	122	14.1	1.86	<1.0	3.61	349
03/31/99	36.49	21.29	15.20	--	--	20,300	4,450	443	1,000	2,130	1,320
06/14/99	36.49	14.69	21.80	--	--	1,820	183	7.14	36.7	56.5	291
06/14/99 ¹	36.49	14.69	21.80	--	--	--	--	--	--	--	280 ²
09/30/99	36.49	16.68	19.81	--	--	1,030	11.6	2.14	29.2	68.7	91.5
12/22/99	36.49	16.22	20.27	--	--	217	4.45	0.765	2.82	8.21	70.2
03/09/00	36.49	23.13	13.36	--	--	8,300	2,600	270	510	1,400	650

Table 1
Groundwater Monitoring Data and Analytical Results
 Chevron Service Station #9-0076
 4265 Foothill Boulevard
 Oakland, California

WELL ID/ DATE	TOC (ft.)	GWE (msl)	DTW (ft.)	SPHT (ft.)	SPH REMOVED (gallons)	TPH-G (ppb)	B (ppb)	T (ppb)	E (ppb)	X (ppb)	MTBE (ppb)
C-4 (cont)											
06/23/00 ³	36.49	17.09	19.40	0.00	0.00	55 ⁴	1.2	<0.50	<0.50	<0.50	250
09/05/00 ³	36.49	15.06	21.43	0.00	0.00	110 ⁴	5.4	<0.50	<0.50	1.1	52
12/04/00	36.49	14.71	21.78	0.00	0.00	<50	<0.50	0.56	<0.50	1.1	22
03/08/01 ³	36.49	19.87	16.62	0.00	0.00	9,080	2,260	229	395	1,060	718
06/07/01 ³	36.49	16.89	19.60	0.00	0.00	800 ⁴	75	4.3	22	33	340
09/13/01 ³	36.49	14.78	21.71	0.00	0.00	<50	0.68	<0.50	<0.50	<0.50	18
12/13/01 ³	36.49	18.54	17.95	0.00	0.00	5,800	1,400	43	21	470	540
03/08/02 ³	36.49	19.71	16.78	0.00	0.00	7,000	1,300	67	280	390	610
06/19/02 ³	36.49	17.69	18.80	0.00	0.00	3,100	130	6.5	29	55	250
09/11/02 ³	36.49	16.19	20.30	0.00	0.00	820	6.2	1.0	2.2	2.5	26
12/11/02 ³	36.49	14.52	21.97	0.00	0.00	<50	0.74	<0.50	<0.50	<1.5	9.3
03/11/03 ³	36.49	18.10	18.39	0.00	0.00	5,500	490	12	100	210	330
06/10/03 ^{3,7}	36.49	17.74	18.75	0.00	0.00	3,300	370	15	120	200	200
09/09/03 ^{3,7,11}	36.49	15.70	20.79	0.00	0.00	690	8	0.8	5	5	30
12/09/03 ^{7,11,12}	36.49	16.19	20.30	0.00	0.00	<50	<0.5	<0.5	<0.5	<0.5	57
C-5											
08/27/90	35.50	5.67	29.83	--	--	<50	<0.3	<0.3	<0.3	<0.6	--
11/14/90	35.50	4.94	30.56	--	--	--	--	--	--	--	--
06/18/91	35.50	6.98	28.52	--	--	<50	<0.5	<0.5	<0.5	--	--
09/19/91	35.50	5.99	29.51	--	--	<50	<0.5	<0.5	<0.5	<0.5	--
12/20/91	35.50	5.54	29.96	--	--	<50	<0.5	<0.5	<0.5	<0.5	--
03/18/92	35.50	9.58	25.92	--	--	<50	<0.5	<0.5	<0.5	<0.5	--
07/14/92	35.50	7.50	28.00	--	--	<50	<0.5	<0.5	<0.5	<0.5	--
10/08/92	35.50	6.85	28.65	--	--	<50	<0.5	<0.5	<0.5	<0.5	--
01/08/93	35.50	9.48	26.02	--	--	<50	<0.5	<0.5	<0.5	<0.5	--
04/14/93	35.50	11.46	24.04	--	--	<50	<0.5	<0.5	<0.5	<0.5	--
07/16/93	35.50	10.29	25.21	--	--	<50	<0.5	<0.5	<0.5	<0.5	--
09/21/93	38.50	12.14	26.36	--	--	60	10	8.1	1.9	9.4	--
01/28/94	38.50	12.60	25.90	--	--	<50	<0.5	<0.5	<0.5	<0.5	--
03/17/94	38.50	14.00	24.50	--	--	<50	<0.5	<0.5	<0.5	<0.5	--

Table 1
Groundwater Monitoring Data and Analytical Results
 Chevron Service Station #9-0076
 4265 Foothill Boulevard
 Oakland, California

WELL ID/ DATE	TOC (ft.)	GWE (msl)	DTW (ft.)	SPHT (ft.)	SPH REMOVED (gallons)	TPH-G (ppb)	B (ppb)	T (ppb)	E (ppb)	X (ppb)	MTBE (ppb)
C-5 (cont)											
06/16/94	38.50	14.10	24.40	--	--	<50	<0.5	<0.5	<0.5	<0.5	--
09/22/94	38.50	13.34	25.16	--	--	<50	<0.5	<0.5	<0.5	<0.5	--
12/15/94	38.50	15.61	22.89	--	--	<50	<0.5	<0.5	<0.5	<0.5	--
03/30/95	38.50	19.96	18.54	--	--	<50	<0.5	<0.5	<0.5	<0.5	--
06/20/95	38.50	18.37	20.13	--	--	<50	<0.5	<0.5	<0.5	<0.5	--
09/20/95	38.50	14.16	24.34	--	--	<50	<0.5	<0.5	<0.5	<0.5	<2.5
12/06/95	38.50	14.40	24.10	--	--	<50	<0.5	<0.5	<0.5	<0.5	<2.5
03/21/96	38.50	20.10	18.40	--	--	<50	<0.5	<0.5	<0.5	<0.5	8.7
06/21/96	38.50	18.23	20.27	--	--	<50	<0.5	<0.5	<0.5	<0.5	<2.5
06/06/96	38.50	16.60	21.90	--	--	<50	<0.5	<0.5	<0.5	<0.5	<2.5
12/19/96	38.50	17.35	21.15	--	--	<50	<0.5	<0.5	<0.5	<0.5	<2.5
03/17/97	38.50	18.66	19.84	--	--	<50	<0.5	<0.5	<0.5	<0.5	<2.5
06/11/97	38.50	16.90	21.60	--	--	<50	<0.5	<0.5	<0.5	<0.5	<2.5
09/17/97	38.50	10.67	27.83	--	--	SAMPLED ANNUALLY	--	--	--	--	--
12/11/97	38.50	17.50	21.00	--	--	--	--	--	--	--	--
03/12/98	38.50	22.08	16.42	--	--	<50	<0.5	<0.5	<0.5	<0.5	<2.5
06/23/98	38.50	21.52	16.98	--	--	--	--	--	--	--	--
09/01/98	38.50	18.08	20.42	--	--	--	--	--	--	--	--
12/30/98	38.50	17.71	20.79	--	--	--	--	--	--	--	--
03/31/99	38.50	21.45	17.05	--	--	<50	<0.5	<0.5	<0.5	<0.5	15
06/14/99	38.50	21.02	17.48	--	--	--	--	--	--	--	--
09/30/99	38.50	19.77	18.73	--	--	--	--	--	--	--	--
12/22/99	38.50	16.32	22.18	--	--	--	--	--	--	--	--
03/09/00	38.50	21.52	16.98	--	--	<50	<0.5	<0.5	<0.5	0.87	3.5
06/23/00	38.50	18.85	19.65	0.00	0.00	SAMPLED ANNUALLY	--	--	--	--	--
09/05/00	38.50	18.03	20.47	0.00	0.00	--	--	--	--	--	--
12/04/00	38.50	17.04	21.46	0.00	0.00	--	--	--	--	--	--
03/08/01	38.50	20.97	17.53	0.00	0.00	<50.0	<0.500	<0.500	<0.500	<0.500	5.15
06/07/01	38.50	19.00	19.50	0.00	0.00	SAMPLED ANNUALLY	--	--	--	--	--
09/13/01	38.50	17.07	21.43	0.00	0.00	SAMPLED ANNUALLY	--	--	--	--	--
12/13/01	38.50	18.66	19.84	0.00	0.00	SAMPLED ANNUALLY	--	--	--	--	--
03/08/02	38.50	20.32	18.18	0.00	0.00	<50	<0.50	<0.50	<0.50	<1.5	3.5

Table 1
Groundwater Monitoring Data and Analytical Results
Chevron Service Station #9-0076
4265 Foothill Boulevard
Oakland, California

WELL ID/ DATE	TOC (ft.)	GWE (msl)	DTW (ft.)	SPHT (ft.)	SPH REMOVED (gallons)	TPH-G (ppb)	B (ppb)	T (ppb)	E (ppb)	X (ppb)	MTBE (ppb)
C-5 (cont)											
06/19/02	38.50	19.62	18.88	0.00	0.00	SAMPLED ANNUALLY		--	--	--	--
09/11/02	38.50	17.94	20.56	0.00	0.00	SAMPLED ANNUALLY		--	--	--	--
12/11/02	38.50	16.68	21.82	0.00	0.00	SAMPLED ANNUALLY		--	--	--	--
03/11/03	38.50	19.54	18.96	0.00	0.00	<50	<0.50	<0.50	<0.50	<1.5	3.2
06/10/03	38.50	19.63	18.87	0.00	0.00	SAMPLED ANNUALLY		--	--	--	--
09/09/03	38.50	17.82	20.68	0.00	0.00	SAMPLED ANNUALLY		--	--	--	--
12/09/03	38.50	18.25	20.25	0.00	0.00	SAMPLED ANNUALLY		--	--	--	--
C-6											
08/27/90	32.40	-11.71	44.11	--	--	7,200	2,100	6.0	41	300	--
11/14/90	32.40	-11.63	44.03	--	--	--	--	--	--	--	--
06/18/91	32.40	-11.09	43.49	--	--	4,400	2,500	18	160	77	--
09/19/91	32.40	-1.92	34.32	--	--	3,100	1,600	8.3	73	8.0	--
12/20/91	32.40	-8.95	41.35	--	--	4,400	1,300	3.2	74	10	--
03/18/92	32.40	-8.29	40.69	--	--	9,800	3,200	34	250	500	--
07/14/92	32.40	-6.49	38.89	--	--	6,500	2,200	100	96	240	--
10/08/92	32.40	-6.27	38.67	--	--	1,800	1,000	3.1	15	41	--
01/08/93	32.40	-5.41	37.81	--	--	5,200	1,600	6.8	63	120	--
04/14/93	32.40	-2.30	34.70	--	--	11,000	1,800	13	110	200	--
07/16/93	32.40	-1.47	33.87	--	--	4,800	820	10	41	57	--
09/21/93	35.40	1.42	33.98	--	--	4,100	1,200	<50	75	130	--
01/28/94	35.40	1.54	33.86	--	--	3,100	930	14	40	34	--
03/17/94	35.40	3.09	32.31	--	--	5,100	950	18	61	83	--
06/16/94	35.40	3.90	31.50	--	--	3,800	970	6.4	52	62	--
09/22/94	35.40	4.18	31.22	--	--	4,100	980	7.8	43	48	--
12/15/94	35.40	4.00	31.40	--	--	5,000	1,400	<20	73	61	--
03/30/95	35.40	9.02	26.38	--	--	5,500	1,700	<13	120	97	--
06/20/95	35.40	10.39	25.01	--	--	1,700	470	<10	29	16	--
09/20/95	35.40	11.35	24.05	--	--	3,500	770	<5.0	45	17	--
12/06/95	35.40	7.28	28.12	--	--	3,100	710	<10	41	20	<50
03/21/96	35.40	12.28	23.12	--	--	1,400	330	<2.5	15	8.1	19

Table 1
Groundwater Monitoring Data and Analytical Results
Chevron Service Station #9-0076
4265 Foothill Boulevard
Oakland, California

WELL ID/ DATE	TOC (ft.)	GWE (msl)	DTW (ft.)	SPHT (ft.)	SPH REMOVED (gallons)	TPH-G (ppb)	B (ppb)	T (ppb)	E (ppb)	X (ppb)	MTBE (ppb)	
C-6 (cont)												
06/21/96	35.40	11.90	23.50	--	--	2,200	560	<5.0	18	<5.0	77	
09/06/96	35.40	10.57	24.83	--	--	2,800	720	<10	13	<10	160	
12/19/96	35.40	10.90	24.50	--	--	830	320	<2.5	<2.5	<2.5	14	
03/17/97	35.40	12.81	22.59	--	--	2,200	500	<10	25	<10	<50	
06/11/97	35.40	11.64	23.76	--	--	3,000	570	<5.0	29	10	220	
09/17/97	35.40	10.66	24.74	--	--	1,400	330	<5.0	<5.0	<5.0	76	
12/11/97	35.40	10.75	24.65	--	--	1,600	230	<5.0	7.3	6.4	46	
03/12/98	35.40	8.28	27.12	--	--	980	300	<5.0	15	12	49	
06/23/98 ³	35.40	7.48	27.92	--	--	220	35	<0.5	2.5	1.1	<2.5	
09/01/98	35.40	3.80	31.60	--	--	1,800	370	2.8	19	5	44	
12/30/98	35.40	3.58	31.82	--	--	1,600	244	<1.0	8.53	<1.0	54.9	
03/31/99	35.40	9.34	26.06	--	--	741	92.2	<1.0	6.60	<1.0	27.9	
06/14/99	35.40	5.72	29.68	--	--	434	110	<1.0	5.76	1.46	13	
06/14/99 ¹	35.40	5.72	29.68	--	--	--	--	--	--	--	6.96 ²	
09/30/99	35.40	12.34	23.06	--	--	481	92.7	<1.0	3.69	<1.0	32.9	
12/22/99	35.40	12.85	22.55	--	--	1,310	158	2.16	5.5	1.41	113	
03/09/00	35.40	15.37	20.03	--	--	470	120	0.74	5.0	2.5	36	
06/23/00 ³	35.40	13.25	22.15	0.00	0.00	1,700 ⁴	210	<5.0	<5.0	5.8	64	
09/05/00 ³	35.40	8.35	27.05	0.00	0.00	740 ⁴	99	0.60	5.1	2.2	80	
12/04/00	35.40	10.25	25.15	0.00	0.00	450 ⁴	31	0.71	<0.50	<0.50	54	
03/08/01 ³	35.40	11.56	23.84	0.00	0.00	1,550	228	3.93	19.9	32.5	46.2	
06/07/01 ³	35.40	9.67	25.73	0.00	0.00	360 ⁴	21	1.8	2.4	3.8	100	
09/13/01 ³	35.40	11.60	23.80	0.00	0.00	950	180	<5.0	5.9	<5.0	170	
12/13/01 ³	35.40	10.21	25.19	0.00	0.00	2,000	170	0.86	6.4	4.1	77	
03/08/02 ³	35.40	14.32	21.08	0.00	0.00	600	33	0.91	1.8	<1.5	90	
06/19/02 ³	35.40	10.78	24.62	0.00	0.00	370	11	<0.50	<0.50	<1.5	88	
09/11/02 ³	35.40	6.40	29.00	0.00	0.00	490	16	0.50	<0.50	<1.5	120	
12/11/02 ³	35.40	11.22	24.18	0.00	0.00	430	17	<0.50	<0.50	<1.5	100	
03/11/03 ³	35.40	7.70	27.70	0.00	0.00	410	8.8	0.88	<0.50	<1.5	120	
06/10/03 ^{3,7}	35.40	13.80	21.60	0.00	0.00	460	10	<0.5	<0.5	<0.5	100	
09/09/03	35.40	INACCESSIBLE - VEHICLE PARKED OVER WELL				--	--	--	--	--	--	--
12/09/03 ^{7,11,12}	35.40	9.51	25.89	0.00	0.00	1,700	69	<0.5	3	0.6	83	

Table 1
Groundwater Monitoring Data and Analytical Results
Chevron Service Station #9-0076
4265 Foothill Boulevard
Oakland, California

WELL ID/ DATE	TOC (ft.)	GWE (msl)	DTW (ft.)	SPHT (ft.)	SPH REMOVED (gallons)	TPH-G (ppb)	B (ppb)	T (ppb)	E (ppb)	X (ppb)	MTBE (ppb)
C-7											
08/27/90	32.17	-12.06	44.23	--	--	110	26	0.8	4.0	6.0	--
11/14/90	32.17	-11.94	44.11	--	--	--	--	--	--	--	--
06/18/91	32.17	-9.88	42.05	--	--	23,000	5,700	420	1,000	2,800	--
09/19/91	32.17	-9.55	41.72	--	--	26,000	4,600	330	970	2,400	--
12/20/91	32.17	-9.50	41.67	--	--	33,000	5,500	270	1,000	2,100	--
03/18/92	32.17	-9.03	41.20	--	--	27,000	5,800	410	1,300	3,300	--
07/14/92	32.17	-7.60	39.77	--	--	46,000	12,000	720	1,700	4,600	--
10/08/92	32.17	-6.97	39.14	--	--	22,000	6,800	370	1,300	3,200	--
01/08/93	32.17	-6.33	38.50	--	--	36,000	7,600	540	1,700	4,200	--
04/14/93	32.17	-3.76	35.93	--	--	23,000	3,100	450	670	1,900	--
07/16/93	32.17	-3.21	35.38	--	--	19,000	3,200	330	550	1,800	--
09/21/93	35.19	-0.27	35.46	--	--	17,000	2,700	160	410	760	--
01/28/94	35.19	-0.26	35.45	--	--	14,000	1,800	210	390	1,000	--
03/17/94	35.19	1.95	33.24	--	--	17,000	1,600	210	410	1,200	--
06/16/94	35.19	2.12	33.07	--	--	12,000	1,600	180	410	1,200	--
09/22/94	35.19	2.45	32.74	--	--	10,000	1,700	110	320	580	--
12/15/94	35.19	3.27	31.92	--	--	10,000	1,200	120	280	710	--
03/30/95	35.19	7.59	27.60	--	--	4,600	460	73	160	460	--
06/20/95	35.19	7.32	27.87	--	--	26,000	4,400	450	900	2,400	--
09/20/95	35.19	7.11	28.08	--	--	9,400	610	81	250	800	--
12/06/95	35.19	4.57	30.62	--	--	1,200	110	12	25	71	34
03/21/96	35.19	7.34	27.85	--	--	17,000	1,300	160	410	1,300	<100
09/06/96	35.19	6.84	28.35	--	--	15,000	3,400	<50	460	850	<250
12/19/96	35.19	6.08	29.11	--	--	530	9	0.5	0.85	3.4	<2.5
03/17/97	35.19	8.05	27.14	--	--	4,600	310	46	110	310	98
06/11/97	35.19	7.14	28.05	--	--	420	15	<0.5	3.3	5.1	<2.5
09/17/97	35.19	6.19	29.00	--	--	1,400	120	11	31	84	54
12/11/97	35.19	5.93	29.26	--	--	210	10	<0.5	0.97	1.6	<2.5
03/12/98	35.19	10.27	24.92	--	--	68	<0.5	<0.5	<0.5	<0.5	<2.5
06/23/98	35.19	9.89	25.30	--	--	<50	<0.5	<0.5	<0.5	<0.5	<2.5
09/01/98	35.19	8.92	26.27	--	--	570	24	1.4	8.4	22	24
12/30/98	35.19	8.67	26.52	--	--	<50	4.85	1.26	<0.5	1.29	167

Table 1
Groundwater Monitoring Data and Analytical Results
Chevron Service Station #9-0076
4265 Foothill Boulevard
Oakland, California

WELL ID/ DATE	TOC (ft.)	GWE (msl)	DTW (ft.)	SPHT (ft.)	SPH REMOVED (gallons)	TPH-G (ppb)	B (ppb)	T (ppb)	E (ppb)	X (ppb)	MTBE (ppb)
C-7 (cont)											
03/31/99	35.19	10.43	24.76	--	--	53.1	<0.5	<0.5	<0.5	<0.5	<2.0
06/14/99	35.19	9.75	25.44	--	--	109	4.43	<0.5	<0.5	<0.5	<2.5
06/14/99 ¹	35.19	9.75	25.44	--	--	--	--	--	--	--	<2.0 ²
09/30/99	35.19	8.32	26.87	--	--	2,400	282	26.3	120	236	126
12/22/99	35.19	7.42	27.77	--	--	3,840	162	18.1	44.7	85.3	141
03/09/00	35.19	9.62	25.57	--	--	13,000	2,700	110	700	1,500	<130
06/23/00	35.19	9.53	25.66	0.00	0.00	190 ⁴	3.4	<0.50	<0.50	1.6	7.3
09/05/00	35.19	8.44	26.75	0.00	0.00	4,200 ⁴	330	26	120	200	190
12/04/00	35.19	8.03	27.16	0.00	0.00	2,600 ⁴	550	<5.0	73	62	<25
03/08/01	35.19	9.76	25.43	0.00	0.00	1,180	39.2	2.41	15.5	30.8	10.3
06/07/01	35.19	9.80	25.39	0.00	0.00	2,600 ⁴	440	14	110	130	56
09/13/01	35.19	8.58	26.61	0.00	0.00	23,000 ⁵	670	<100	150	210	<500
12/13/01	35.19	8.50	26.69	0.00	0.00	2,400	160	5.8	42	54	<10
03/08/02	35.19	10.39	24.80	0.00	0.00	3,900	380	21	110	160	<20
06/19/02	35.19	7.78	27.41	0.00	0.00	3,600	440	8.5	87	73	<10
09/11/02	35.19	9.41	25.78	0.00	0.00	11,000	1,800	18	360	380	<10
12/11/02	35.19	4.44	30.75	0.00	0.00	6,000	1,100	9.3	190	190	<10
03/11/03	35.19	8.29	26.90	0.00	0.00	4,900	940	13	150	160	<25
06/10/03 ⁷	35.19	4.28	30.91	0.00	0.00	3,100	500	7	83	77	4
09/09/03 ^{7,11}	35.19	3.38	31.81	0.00	0.00	3,900	310	9	110	130	5
12/09/03 ^{7,11}	35.19	6.74	28.45	0.00	0.00	170	0.8	<0.5	<0.5	<0.5	5
C-8											
11/14/90	30.68	-12.61	43.29	--	--	<50	<0.3	<0.3	<0.3	<0.6	--
06/18/91	30.68	-11.94	42.62	--	--	<50	<0.5	<0.5	<0.5	<0.5	--
09/19/91	30.68	-11.04	41.72	--	--	<50	<0.5	<0.5	<0.5	<0.5	--
12/20/91	30.68	-10.30	40.98	--	--	<50	<0.5	<0.5	<0.5	<0.5	--
03/18/92	30.68	-9.34	40.02	--	--	<50	<0.5	<0.5	<0.5	<0.5	--
07/14/92	30.68	-8.34	39.02	--	--	<50	<0.5	<0.5	<0.5	<0.5	--
10/08/92	30.68	-8.00	38.68	--	--	<50	<0.5	<0.5	<0.5	1.1	--
01/08/93	30.68	-7.39	38.07	--	--	<50	<0.5	<0.5	<0.5	<0.5	--

Table 1
Groundwater Monitoring Data and Analytical Results
Chevron Service Station #9-0076
4265 Foothill Boulevard
Oakland, California

WELL ID/ DATE	TOC (<i>ft.</i>)	GWE (<i>msl</i>)	DTW (<i>ft.</i>)	SPHT (<i>ft.</i>)	SPH REMOVED (<i>gallons</i>)	TPH-G (<i>ppb</i>)	B (<i>ppb</i>)	T (<i>ppb</i>)	E (<i>ppb</i>)	X (<i>ppb</i>)	MTBE (<i>ppb</i>)
C-8 (cont)											
04/14/93	30.68	-5.31	35.99	--	--	<50	<0.5	<0.5	<0.5	<0.5	--
07/16/93	30.68	-4.64	35.32	--	--	<50	<0.5	<0.5	<0.5	<0.5	--
09/21/93	34.68	-0.62	35.30	--	--	<50	<0.5	<0.5	<0.5	<0.8	--
01/28/94	34.68	-0.93	35.61	--	--	<50	<0.5	<0.5	<0.5	<0.5	--
03/17/94	34.68	0.31	34.37	--	--	<50	<0.5	<0.5	<0.5	<0.5	--
06/16/94	34.68	1.32	33.36	--	--	<50	<0.5	<0.5	<0.5	<0.5	--
09/22/94	34.68	1.86	32.82	--	--	<50	<0.5	<0.5	<0.5	<0.5	--
12/15/94	34.68	2.32	32.36	--	--	<50	<0.5	<0.5	<0.5	<0.5	--
03/30/95	34.68	5.44	29.24	--	--	<50	<0.5	<0.5	<0.5	<0.5	--
06/20/95	34.68	6.34	28.34	--	--	<50	<0.5	<0.5	<0.5	<0.5	--
09/20/95	34.68	5.20	29.48	--	--	<50	<0.5	<0.5	<0.5	<0.5	--
12/06/95	34.68	3.76	30.92	--	--	<50	<0.5	<0.5	<0.5	<0.5	<2.5
03/21/96	34.68	6.03	28.65	--	--	<50	<0.5	<0.5	<0.5	<0.5	<2.5
06/21/96	34.68	6.78	27.90	--	--	<50	<0.5	<0.5	<0.5	<0.5	<2.5
09/06/96	34.68	5.98	28.70	--	--	<50	<0.5	<0.5	<0.5	<0.5	<2.5
12/19/96	34.68	4.98	29.70	--	--	<50	<0.5	<0.5	<0.5	<0.5	<2.5
03/17/97	34.68	6.92	27.76	--	--	<50	<0.5	<0.5	<0.5	<0.5	<2.5
06/11/97	34.68	5.87	28.81	--	--	<50	<0.5	<0.5	<0.5	<0.5	<2.5
09/17/97	34.68	5.32	29.36	--	--	SAMPLED ANNUALLY		--	--	--	--
12/11/97	34.68	4.88	29.80	--	--	--	--	--	--	--	--
03/12/98	34.68	8.95	25.73	--	--	<50	<0.5	<0.5	<0.5	<0.5	2.6
06/23/98	34.68	8.38	26.30	--	--	--	--	--	--	--	--
09/01/98	34.68	8.17	26.51	--	--	--	--	--	--	--	--
12/30/98	34.68	7.79	26.89	--	--	--	--	--	--	--	--
03/31/99	34.68	8.32	26.36	--	--	<50	<0.5	<0.5	<0.5	<0.5	11.8
06/14/99	34.68	8.65	26.03	--	--	--	--	--	--	--	--
09/30/99	34.68	7.40	27.28	--	--	--	--	--	--	--	--
12/22/99	34.68	6.48	28.20	--	--	--	--	--	--	--	--
03/09/00	34.68	8.35	26.33	--	--	<50	<0.5	<0.5	<0.5	1.8	<2.5
06/23/00	34.68	8.49	26.19	0.00	0.00	SAMPLED ANNUALLY		--	--	--	--
09/05/00	34.68	7.71	26.97	0.00	0.00	--	--	--	--	--	--
12/04/00	34.68	7.26	27.42	0.00	0.00	--	--	--	--	--	--

Table 1
Groundwater Monitoring Data and Analytical Results
Chevron Service Station #9-0076
4265 Foothill Boulevard
Oakland, California

WELL ID/ DATE	TOC (ft.)	GWE (msl)	DTW (ft.)	SPHT (ft.)	SPH REMOVED (gallons)	TPH-G (ppb)	B (ppb)	T (ppb)	E (ppb)	X (ppb)	MTBE (ppb)
C-8 (cont)											
03/08/01	34.68	8.58	26.10	0.00	0.00	<50.0	<0.500	<0.500	<0.500	<0.500	<2.50
06/07/01	34.68	8.89	25.79	0.00	0.00	SAMPLED ANNUALLY	--	--	--	--	--
09/13/01	34.68	7.87	26.81	0.00	0.00	SAMPLED ANNUALLY	--	--	--	--	--
12/13/01	34.68	7.52	27.16	0.00	0.00	SAMPLED ANNUALLY	--	--	--	--	--
03/08/02	34.68	9.38	25.30	0.00	0.00	<50	<0.50	<0.50	<0.50	<1.5	<2.5
06/19/02	34.68	9.75	24.93	0.00	0.00	SAMPLED ANNUALLY	--	--	--	--	--
09/11/02	34.68	8.76	25.92	0.00	0.00	SAMPLED ANNUALLY	--	--	--	--	--
12/11/02	34.68	7.37	27.31	0.00	0.00	SAMPLED ANNUALLY	--	--	--	--	--
03/11/03	34.68	8.89	25.79	0.00	0.00	<50	<0.50	<0.50	<0.50	<1.5	<2.5
06/10/03	34.68	9.40	25.28	0.00	0.00	SAMPLED ANNUALLY	--	--	--	--	--
09/09/03	34.68	8.57	26.11	0.00	0.00	SAMPLED ANNUALLY	--	--	--	--	--
12/09/03	34.68	6.17	28.51	0.00	0.00	SAMPLED ANNUALLY	--	--	--	--	--
C-9											
08/13/96	--	--	28.27	--	--	ND	ND	ND	ND	ND	ND
09/06/96	--	--	28.47	--	--	<50	<0.5	<0.5	<0.5	<0.5	<2.5
12/19/96	30.68	1.39	29.29	--	--	<50	<0.5	<0.5	<0.5	<0.5	<2.5
03/17/97	30.68	3.11	27.57	--	--	<50	<0.5	<0.5	<0.5	<0.5	<2.5
06/11/97	30.68	2.41	28.27	--	--	<50	<0.5	<0.5	<0.5	<0.5	<2.5
09/17/97	30.68	2.05	28.63	--	--	SAMPLED ANNUALLY	--	--	--	--	--
12/11/97	30.68	1.25	29.43	--	--	--	--	--	--	--	--
03/12/98	30.68	5.06	25.62	--	--	<50	<0.5	<0.5	<0.5	<0.5	<2.5
06/23/98	30.68	4.53	26.15	--	--	--	--	--	--	--	--
09/01/98	30.68	4.30	26.38	--	--	--	--	--	--	--	--
12/30/98	30.68	3.93	26.75	--	--	--	--	--	--	--	--
03/31/99	30.68	5.35	25.33	--	--	<50	<0.5	<0.5	<0.5	<0.5	12.5
06/14/99	30.68	4.16	26.52	--	--	--	--	--	--	--	--
09/30/99	30.68	3.89	26.79	--	--	--	--	--	--	--	--
12/22/99	30.68	2.99	27.69	--	--	--	--	--	--	--	--
03/09/00	30.68	4.64	26.04	--	--	<50	<0.5	<0.5	<0.5	0.75	<2.5
06/23/00	30.68	4.83	25.85	0.00	0.00	--	--	--	--	--	--

Table 1
Groundwater Monitoring Data and Analytical Results
Chevron Service Station #9-0076
4265 Foothill Boulevard
Oakland, California

WELL ID/ DATE	TOC (ft.)	GWE (msl)	DTW (ft.)	SPHT (ft.)	SPH REMOVED (gallons)	TPH-G (ppb)	B (ppb)	T (ppb)	E (ppb)	X (ppb)	MTBE (ppb)
C-9 (cont)											
09/05/00	30.68	3.99	26.69	0.00	0.00	--	--	--	--	--	--
12/04/00	30.68	3.61	27.07	0.00	0.00	--	--	--	--	--	--
03/08/01	30.68	4.93	25.75	0.00	0.00	<50.0	<0.500	<0.500	<0.500	<0.500	<2.50
06/07/01	30.68	5.18	25.50	0.00	0.00	SAMPLED ANNUALLY		--	--	--	--
09/13/01	30.68	4.13	26.55	0.00	0.00	SAMPLED ANNUALLY		--	--	--	--
12/13/01	30.68	3.91	26.77	0.00	0.00	SAMPLED ANNUALLY		--	--	--	--
03/08/02	30.68	5.68	25.00	0.00	0.00	<50	<0.50	<0.50	<0.50	<1.5	<2.5
06/19/02	30.68	6.01	24.67	0.00	0.00	SAMPLED ANNUALLY		--	--	--	--
09/11/02	30.68	4.98	25.70	0.00	0.00	SAMPLED ANNUALLY		--	--	--	--
12/11/02	30.68	3.61	27.07	0.00	0.00	SAMPLED ANNUALLY		--	--	--	--
03/11/03	30.68	6.20	24.48	0.00	0.00	<50	<0.50	<0.50	<0.50	<1.5	<2.5
06/10/03	30.68	5.68	25.00	0.00	0.00	SAMPLED ANNUALLY		--	--	--	--
09/09/03	30.68	4.88	25.80	0.00	0.00	SAMPLED ANNUALLY		--	--	--	--
12/09/03	30.68	2.46	28.22	0.00	0.00	SAMPLED ANNUALLY		--	--	--	--
C-10											
09/09/03 ^{7,8,11}	--	--	17.18	0.00	0.00	<50	<0.5	<0.5	<0.5	0.5	14
12/09/03 ^{7,11}	--	--	14.24	0.00	0.00	<50	<0.5	<0.5	<0.5	<0.5	2
TRIP BLANK											
04/28/89	--	--	--	--	--	<500	<0.5	<0.5	<0.5	<0.5	--
08/08/89	--	--	--	--	--	<500	<0.5	<0.5	<0.5	<0.5	--
08/27/90	--	--	--	--	--	<50	<0.3	<0.3	<0.3	<0.6	--
11/14/90	--	--	--	--	--	<50	<0.3	<0.3	<0.3	<0.6	--
06/18/91	--	--	--	--	--	<50	<0.5	<0.5	<0.5	<0.5	--
09/19/91	--	--	--	--	--	<50	<0.5	<0.5	<0.5	<0.5	--
12/20/91	--	--	--	--	--	<50	<0.5	<0.5	<0.5	<0.5	--
03/18/92	--	--	--	--	--	<50	<0.5	<0.5	<0.5	<0.5	--
07/14/92	--	--	--	--	--	<50	<0.5	<0.5	<0.5	<0.5	--
10/08/92	--	--	--	--	--	<50	<0.5	<0.5	<0.5	<0.5	--

Table 1
Groundwater Monitoring Data and Analytical Results
Chevron Service Station #9-0076
4265 Foothill Boulevard
Oakland, California

WELL ID/ DATE	TOC (ft.)	GWE (msl)	DTW (ft.)	SPHT (ft.)	SPH REMOVED (gallons)	TPII-G (ppb)	B (ppb)	T (ppb)	E (ppb)	X (ppb)	MTBE (ppb)
TRIP BLANK (cont)											
01/08/93	--	--	--	--	--	<50	<0.5	<0.5	<0.5	<0.5	--
04/14/93	--	--	--	--	--	<50	<0.5	<0.5	<0.5	<0.5	--
07/16/93	--	--	--	--	--	<50	<0.5	<0.5	<0.5	<0.8	--
09/21/93	--	--	--	--	--	<50	<0.5	<0.5	<0.5	<0.5	--
01/28/94	--	--	--	--	--	<50	<0.5	<0.5	<0.5	<0.5	--
03/17/94	--	--	--	--	--	<50	<0.5	<0.5	<0.5	<0.5	--
06/16/94	--	--	--	--	--	<50	<0.5	<0.5	<0.5	<0.5	--
09/22/94	--	--	--	--	--	<50	<0.5	<0.5	<0.5	<0.5	--
12/15/94	--	--	--	--	--	<50	<0.5	<0.5	<0.5	<0.5	--
03/30/95	--	--	--	--	--	<50	<0.5	<0.5	<0.5	<0.5	--
06/20/95	--	--	--	--	--	<50	<0.5	<0.5	<0.5	<0.5	--
09/20/95	--	--	--	--	--	<50	<0.5	<0.5	<0.5	<0.5	--
12/06/95	--	--	--	--	--	<50	<0.5	<0.5	<0.5	<0.5	<2.5
03/21/96	--	--	--	--	--	<50	<0.5	<0.5	<0.5	<0.5	<2.5
06/21/96	--	--	--	--	--	<50	<0.5	<0.5	<0.5	<0.5	--
09/06/96	--	--	--	--	--	<50	<0.5	<0.5	<0.5	<0.5	<2.5
12/19/96	--	--	--	--	--	<50	<0.5	<0.5	<0.5	<0.5	<2.5
03/17/97	--	--	--	--	--	<50	<0.5	<0.5	<0.5	<0.5	<2.5
06/11/97	--	--	--	--	--	<50	<0.5	<0.5	<0.5	<0.5	<2.5
09/17/97	--	--	--	--	--	<50	<0.5	<0.5	<0.5	<0.5	<2.5
12/11/97	--	--	--	--	--	<50	<0.5	<0.5	<0.5	<0.5	<2.5
03/12/98	--	--	--	--	--	<50	<0.5	<0.5	<0.5	<0.5	<2.5
06/23/98	--	--	--	--	--	<50	<0.5	<0.5	<0.5	<0.5	<2.5
09/01/98	--	--	--	--	--	<50	<0.5	<0.5	<0.5	<0.5	<2.0
12/30/98	--	--	--	--	--	<50	<0.5	<0.5	<0.5	<0.5	<2.0
03/31/99	--	--	--	--	--	<50	<0.5	<0.5	<0.5	<0.5	<2.5
06/14/99	--	--	--	--	--	<50	<0.5	<0.5	<0.5	<0.5	<2.5
12/22/99	--	--	--	--	--	<50	<0.5	<0.5	<0.5	<0.5	<2.5
06/23/00	--	--	--	--	--	<50	<0.50	<0.50	<0.50	<0.50	<2.5
09/05/00	--	--	--	--	--	<50	<0.50	<0.50	<0.50	<0.50	<2.5
12/04/00	--	--	--	--	--	<50	<0.50	<0.50	<0.50	<0.50	<2.5

Table 1
Groundwater Monitoring Data and Analytical Results
Chevron Service Station #9-0076
4265 Foothill Boulevard
Oakland, California

WELL ID/ DATE	TOC (ft.)	GWE (msl)	DTW (ft.)	SPIIT (ft.)	SPH REMOVED (gallons)	TPH-G (ppb)	B (ppb)	T (ppb)	E (ppb)	X (ppb)	MTBE (ppb)
TRIP BLANK (cont)											
03/08/01	--	--	--	--	--	<50.0	<0.500	<0.500	<0.500	<0.500	<2.50
06/07/01	--	--	--	--	--	<50	<0.50	<0.50	<0.50	<0.50	<2.5
09/13/01	--	--	--	--	--	<50	<0.50	<0.50	<0.50	<0.50	<2.5
QA											
12/13/01	--	--	--	--	--	<50	<0.50	<0.50	<0.50	<1.5	<2.5
03/08/02	--	--	--	--	--	<50	<0.50	<0.50	<0.50	<1.5	<2.5
06/19/02	--	--	--	--	--	<50	<0.50	<0.50	<0.50	<1.5	<2.5
09/11/02	--	--	--	--	--	<50	<0.50	<0.50	<0.50	<1.5	<2.5
12/11/02	--	--	--	--	--	<50	<0.50	<0.50	<0.50	<1.5	<2.5
03/11/03	--	--	--	--	--	<50	<0.50	<0.50	<0.50	<1.5	<2.5
06/10/03 ⁷	--	--	--	--	--	<50	<0.5	<0.5	<0.5	<0.5	<0.5
09/09/03 ⁷	--	--	--	--	--	<50	<0.5	<0.5	<0.5	<0.5	<0.5
12/09/03 ⁷	--	--	--	--	--	<50	<0.5	<0.5	<0.5	<0.5	<0.5

Table 1
Groundwater Monitoring Data and Analytical Results
Chevron Service Station #9-0076
4265 Foothill Boulevard
Oakland, California

EXPLANATIONS:

Groundwater monitoring data and laboratory analytical results prior to June 23, 2000, were compiled from reports prepared by Blaine Tech Services, Inc.

TOC = Top of Casing
(ft.) = Feet

GWE = Groundwater Elevation

(msl) = Mean sea level

DTW = Depth to Water

SPHT = Separate Phase Hydrocarbons Thickness

SPH = Separate Phase Hydrocarbons

TPH-G = Total Petroleum Hydrocarbons as Gasoline

B = Benzene

T = Toluene

E = Ethylbenzene

X = Xylenes

MTBE = Methyl tertiary butyl ether

(ppb) = Parts per billion

ND = Not Detected

-- = Not Measured/Not Analyzed

QA = Quality Assurance/Trip Blank

- 1 Confirmation run.
- 2 Sample were analyzed past hold-time, the results should be considered as estimated.
- 3 ORC present in well.
- 4 Laboratory report indicates gasoline C6-C12.
- 5 Laboratory report indicates sample was originally analyzed within holding time. Re-analysis for confirmation or dilution was performed past the recommended holding time.
- 6 Laboratory report indicates hydrocarbon pattern is present in the requested fuel quantitation range but does not resemble the pattern of the requested fuel.
- 7 BTEX and MTBE by EPA Method 8260.
- 8 Well development performed.
- 9 Ethanol by EPA Method 8260 was reported as <100 ppb.
- 10 Ethanol by EPA Method 8260 was reported as <200 ppb.
- 11 Ethanol by EPA Method 8260 was reported as <50 ppb.
- 12 ORC removed from well.
- 13 Ethanol by EPA Method 8260 was reported as <250 ppb.

Table 2
Field Measurements and Groundwater Analytical Results
Chevron Service Station #9-0076
4265 Foothill Boulevard
Oakland, California

WELL ID/ DATE	DO Pre-Purge (mg/L)	DO Post-Purge (mg/L)	ORP Pre-Purge (mV)	ORP Post-Purge (mV)	Total Alkalinity (mg/L)	Ferrous Iron (ppm)	Nitrate as Nitrate (ppm)	Sulfate (ppm)
C-1								
09/17/97	1.4	8.8	101	104	2.0	1.1	<1.0	12
03/12/98	1.7	3.6	171	171	550	3.0	<1.0	6.6
03/31/99	6.5	1.8	99	89	382	2520 ¹	0.418	8.23
12/22/99	0.95	2.0	-95	-128	568	0.19	<0.1	11
03/09/00	1.8	2.4	-47	-38	520	0.84	0.54	15
09/05/00	1.74	2.66	105	59	520	0.41	1.6	10
C-2								
09/17/97	1.3	--	150	--	560	4.7	<1.0	<1.0
03/12/98	1.1	1.1	176	174	420	3.5	<1.0	<1.0
03/31/99	1.5	1.6	151	157	456	2100 ¹	0.118	19.7
12/22/99	0.6	0.65	-90	-84	782	1.0	5.34	5.38
03/09/00	1.0	1.6	-68	-70	450	0.31	<0.1	0.39
09/05/00	1.31	1.85	65	44	690	0.34	<1.0	<1.0
C-3								
09/17/97	2.1	0.8	59	67	340	0.012	100	33
03/12/98	2.8	2.5	165	163	260	0.14	88	32
03/31/99	4.1	3.3	101	89	256	<500 ¹	18.4	72
12/22/99	0.98	1.48	69	107	402	0.013	67.7	37.6
03/09/00	3.3	1.6	110	97	390	0.12	60	38
09/05/00	3.79	2.53	202	203	430	0.011	52	40
C-4								
09/17/97	0.6	0.2	102	107	540	5.9	<1.0	<1.0
03/12/98	1.5	2.6	173	175	550	1.3	<1.0	2.7
03/31/99	1.8	2.2	170	176	492	1,560 ¹	0.191	<1.0

Table 2
Field Measurements and Groundwater Analytical Results
 Chevron Service Station #9-0076
 4265 Foothill Boulevard
 Oakland, California

WELL ID/ DATE	DO Pre-Purge (mg/L)	DO Post-Purge (mg/L)	ORP Pre-Purge (mV)	ORP Post-Purge (mV)	Total Alkalinity (mg/L)	Ferrous Iron (ppm)	Nitrate as Nitrate (ppm)	Sulfate (ppm)
C-4 (cont)								
12/22/99	6.8	5.68	-25	14	739	0.87	1.85	39.6
03/09/00	1.1	1.9	-13	-39	530	<0.01	<0.1	4.5
09/05/00	2.22	2.02	105	138	530	<0.010	<1.0	29
C-5								
03/12/98	1.7	1.9	70	169	210	0.074	69	74
03/31/99	12.8	6.7	92	97	254	<500 ¹	16.7	69.7
03/09/00	2.8	3.6	120	118	230	0.39	60	74
C-6								
09/17/97	1.5	1.2	-57	-48	620	1.1	<1.0	18
03/12/98	14.1	11.3	173	174	200	0.11	14	14
03/31/99	9.8	8.4	162	168	534	<500 ¹	0.849	45.3
12/22/99	1.02	1.22	-65	-60	614	0.36	0.421	32
03/09/00	5.4	1.6	-113	-35	540	0.26	0.14	24
09/05/00	1.90	2.73	45	31	550	0.18	<1.0	38
C-7								
09/17/97	0.6	0.4	126	115	600	4.8	<1.0	18
03/12/98	2.2	2.1	167	167	460	0.16	<1.0	29
03/31/99	2.0	1.8	137	135	486	<500 ¹	<0.1	29.4
12/22/99	1.8	1.5	20	-60	400	1.6	0.434	16.9
03/09/00	0.7	2.5	10	-13	610	2.1	<0.1	5.5
09/05/00	1.77	1.46	133	46	590	1.8	<1.0	12

Table 2
Field Measurements and Groundwater Analytical Results
 Chevron Service Station #9-0076
 4265 Foothill Boulevard
 Oakland, California

WELL ID/ DATE	DO Pre-Purge (mg/L)	DO Post-Purge (mg/L)	ORP Pre-Purge (mV)	ORP Post-Purge (mV)	Total Alkalinity (mg/L)	Ferrous Iron (ppm)	Nitrate as Nitrate (ppm)	Sulfate (ppm)
C-8								
03/12/98	1.0	1.1	171	169	110	0.16	7.4	8.2
03/31/99	1.8	1.5	149	132	264	<500 ¹	17	71
03/09/00	2.7	3.3	141	160	270	0.24	29	35
C-9								
03/12/98	2.5	2.5	172	168	230	0.048	59	58
03/31/99	2.1	2.3	154	142	236	<500 ¹	18	72.7
03/09/00	2.5	3.7	108	138	190	0.79	100	73

EXPLANATIONS:

Groundwater laboratory analytical results prior to September 5, 2000, were compiled from reports prepared by Blaine Tech Services, Inc.

DO = Dissolved Oxygen

(mg/L) = Milligrams per liter

ORP = Oxidation Reduction Potential

(mV) = Millivolts

(ppm) = Parts per million

-- = Not Measured

¹ Analyzed in part per billion (ppb).

STANDARD OPERATING PROCEDURE - GROUNDWATER SAMPLING

Gettler-Ryan Inc. field personnel adhere to the following procedures for the collection and handling of groundwater samples prior to analysis by the analytical laboratory. Prior to sample collection, the type of analysis to be performed is determined. Loss prevention of volatile compounds is controlled and sample preservation for subsequent analysis is maintained.

Prior to sampling, the presence or absence of free-phase hydrocarbons is determined using an interface probe. Product thickness, if present, is measured to the nearest 0.01 foot and is noted in the field notes. In addition, all depth to water level measurements are collected with a static water level indicator and are also recorded in the field notes, prior to purging and sampling any wells.

After water levels are collected and prior to sampling, if purging is to occur, each well is purged a minimum of three well casing volumes of water using pre-cleaned pumps (stack, suction, Grundfos), or disposable bailers. Temperature, pH and electrical conductivity are measured a minimum of three times during the purging. Purging continues until these parameters stabilize.

Groundwater samples are collected using disposable bailers. The water samples are transferred from the bailer into appropriate containers. Pre-preserved containers, supplied by analytical laboratories, are used when possible. When pre-preserved containers are not available, the laboratory is instructed to preserve the sample as appropriate. Duplicate samples are collected for the laboratory to use in maintaining quality assurance/quality control standards. The samples are labeled to include the job number, sample identification, collection date and time, analysis, preservation (if any), and the sample collector's initials. The water samples are placed in a cooler, maintained at 4°C for transport to the laboratory. Once collected in the field, all samples are maintained under chain of custody until delivered to the laboratory.

The chain of custody document includes the job number, type of preservation, if any, analysis requested, sample identification, date and time collected, and the sample collector's name. The chain of custody is signed and dated (including time of transfer) by each person who receives or surrenders the samples, beginning with the field personnel and ending with the laboratory personnel.

A laboratory supplied trip blank accompanies each sampling set. For sampling sets greater than 20 samples, 5% trip blanks are included. The trip blank is analyzed for some or all of the same compounds as the groundwater samples.

As requested by Chevron Products Company, the purge water and decontamination water generated during sampling activities is transported by IWM to McKittrick Waste Management located in McKittrick, California.



GETTLER - RYAN INC.

WELL MONITORING/SAMPLING FIELD DATA SHEET

Client/Facility #: ChevronTexaco #9-0076 Job Number: 386495
 Site Address: 4265 Foothill Blvd. Event Date: 12-9-03 (inclusive)
 City: Oakland, CA Sampler: Joc

Well ID: C-1 Date Monitored: 12-9-03 Well Condition: O.K.

Well Diameter: 8 1/3 in.
 Total Depth: 38.05 ft.
 Depth to Water: 17.63 ft.
20.37 xVF 0.38 = 7.74 x3 (case volume) = Estimated Purge Volume: 23 gal.

Volume	3/4" = 0.02	1" = 0.04	2" = 0.17	3" = 0.38
Factor (VF)	4" = 0.66	5" = 1.02	6" = 1.50	12" = 5.80

Purge Equipment:
 Disposable Bailer _____
 Stainless Steel Bailer _____
 Stack Pump _____
 Suction Pump /
 Grundfos _____
 Other: _____

Sampling Equipment:
 Disposable Bailer /
 Pressure Bailer _____
 Discrete Bailer _____
 Other: _____

Time Started: _____ (2400 hrs)
 Time Bailed: _____ (2400 hrs)
 Depth to Product: _____ ft
 Depth to Water: _____ ft
 Hydrocarbon Thickness: 0 ft
 Visual Confirmation/Description: _____
 Skimmer / Absorbant Sock (circle one)
 Amt Removed from Skimmer: _____ gal
 Amt Removed from Well: _____ gal
 Product Transferred to: _____

Start Time (purge): 0934 Weather Conditions: cloudy
 Sample Time/Date: 0958 12-9-03 Water Color: clear Odor: _____
 Purging Flow Rate: 2 gpm. Sediment Description: _____
 Did well de-water? _____ If yes, Time: _____ Volume: _____ gal.

Time (2400 hr.)	Volume (gal.)	pH	Conductivity (u mhos/cm) x 10 ²	Temperature (C/E)	D.O. (mg/L)	ORP (mV)
<u>0943</u>	<u>8</u>	<u>6.91</u>	<u>4.58</u>	<u>69.2</u>	_____	_____
<u>0946</u>	<u>15</u>	<u>7.23</u>	<u>4.56</u>	<u>69.8</u>	_____	_____
<u>0950</u>	<u>24</u>	<u>7.34</u>	<u>4.51</u>	<u>69.3</u>	_____	_____
_____	_____	_____	_____	_____	_____	_____

LABORATORY INFORMATION

SAMPLE ID	(#) CONTAINER	REFRIG.	PRESERV. TYPE	LABORATORY	ANALYSES
<u>C-1</u>	<u>6 x vovial</u>	<u>YES</u>	<u>HCL</u>	<u>LANCASTER</u>	<u>TPH-G(8015)/BTEX+MTBE(8260) ETHANOL(8260)</u>
_____	_____	_____	_____	_____	_____
_____	_____	_____	_____	_____	_____

COMMENTS: ORC was worn out. Discarded

Add/Replaced Lock: _____ Add/Replaced Plug: _____ Size: _____



GETTLER - RYAN INC.

WELL MONITORING/SAMPLING FIELD DATA SHEET

Client/Facility #: ChevronTexaco #9-0076 Job Number: 386495
 Site Address: 4265 Foothill Blvd. Event Date: 12-9-03 (inclusive)
 City: Oakland, CA Sampler: Joe

Well ID: C-2 Date Monitored: 12-9-03 Well Condition: o.k.
 Well Diameter: 21 (3) in.
 Total Depth: 36.55 ft.
 Depth to Water: 19.20 ft.
17.35 xVF 0.38 = 6.59 x3 (case volume) = Estimated Purge Volume: 20 gal.

Volume	3/4" = 0.02	1" = 0.04	2" = 0.17	3" = 0.38
Factor (VF)	4" = 0.66	5" = 1.02	6" = 1.50	12" = 5.80

Purge Equipment:

Disposable Bailer _____
 Stainless Steel Bailer _____
 Stack Pump _____
 Suction Pump _____
 Grundfos _____
 Other: _____

Sampling Equipment:

Disposable Bailer _____
 Pressure Bailer _____
 Discrete Bailer _____
 Other: _____

Time Started: _____ (2400 hrs)
 Time Bailed: _____ (2400 hrs)
 Depth to Product: _____ ft
 Depth to Water: _____ ft
 Hydrocarbon Thickness: 0 ft
 Visual Confirmation/Description: _____
 Skimmer / Absorbant Sock (circle one)
 Amt Removed from Skimmer: _____ gal
 Amt Removed from Well: _____ gal
 Product Transferred to: _____

Start Time (purge): 1145 Weather Conditions: cloudy
 Sample Time/Date: 1210 12-9-03 Water Color: grey clear Odor: _____
 Purging Flow Rate: 1.5 gpm. Sediment Description: _____
 Did well de-water? _____ If yes, Time: _____ Volume: _____ gal.

Time (2400 hr.)	Volume (gal.)	pH	Conductivity (umhos/cm)	Temperature (C/F)	D.O. (mg/L)	ORP (mV)
<u>1152</u>	<u>7</u>	<u>6.57</u>	<u>1.95</u>	<u>69.1</u>		
<u>1156</u>	<u>13</u>	<u>6.56</u>	<u>1.94</u>	<u>70.3</u>		
<u>1159</u>	<u>20</u>	<u>6.62</u>	<u>1.87</u>	<u>70.0</u>		

LABORATORY INFORMATION

SAMPLE ID	(#) CONTAINER	REFRIG.	PRESERV. TYPE	LABORATORY	ANALYSES
<u>C-2</u>	<u>6</u> x vva vial	YES	HCL	LANCASTER	TPH-G(8015)/BTEX+MTBE(8260) ETHANOL(8260)

COMMENTS: discarded worn out O.R.C.

Add/Replaced Lock: _____ Add/Replaced Plug: _____ Size: _____



GETTLER-RYAN INC.

WELL MONITORING/SAMPLING FIELD DATA SHEET

Client/Facility #: ChevronTexaco #9-0076 Job Number: 386495
 Site Address: 4265 Foothill Blvd. Event Date: 12-9-03 (inclusive)
 City: Oakland, CA Sampler: Joe

Well ID: C-3 Date Monitored: 12-9-03 Well Condition: O.K.

Well Diameter: 21(3) in.
 Total Depth: 39.51 ft.
 Depth to Water: 21.05 ft.
18.46

Volume	3/4"= 0.02	1"= 0.04	2"= 0.17	3"= 0.38
Factor (VF)	4"= 0.66	5"= 1.02	6"= 1.50	12"= 5.80

xVF 0.38 = 7.01 x3 (case volume) = Estimated Purge Volume: _____ gal.

Purge Equipment:

Disposable Bailer _____
 Stainless Steel Bailer _____
 Stack Pump _____
 Suction Pump _____
 Grundfos _____
 Other: _____

Sampling Equipment:

Disposable Bailer _____
 Pressure Bailer _____
 Discrete Bailer _____
 Other: _____

Time Started:	_____ (2400 hrs)
Time Bailed:	_____ (2400 hrs)
Depth to Product:	_____ ft
Depth to Water:	_____ ft
Hydrocarbon Thickness:	<u>0</u> ft
Visual Confirmation/Description:	_____
Skimmer / Absorbant Sock (circle one)	_____
Amt Removed from Skimmer:	_____ gal
Amt Removed from Well:	_____ gal
Product Transferred to:	_____

Start Time (purge): 1012 Weather Conditions: cloudy
 Sample Time/Date: 1045 / 12-9-03 Water Color: clear Odor: _____
 Purging Flow Rate: 1.5 gpm. Sediment Description: _____
 Did well de-water? _____ If yes, Time: _____ Volume: _____ gal.

Time (2400 hr.)	Volume (gal.)	pH	Conductivity (umhos/cm)	Temperature (C/F)	D.O. (mg/L)	ORP (mV)
<u>1030</u>	<u>7</u>	<u>7.73</u>	<u>5.38</u>	<u>69.6</u>	_____	_____
<u>1034</u>	<u>14</u>	<u>7.88</u>	<u>5.40</u>	<u>69.5</u>	_____	_____
<u>1037</u>	<u>21</u>	<u>7.42</u>	<u>5.46</u>	<u>69.4</u>	_____	_____
_____	_____	_____	_____	_____	_____	_____

LABORATORY INFORMATION

SAMPLE ID	(#) CONTAINER	REFRIG.	PRESERV. TYPE	LABORATORY	ANALYSES
<u>C-3</u>	<u>6</u> x vov vial	<u>YES</u>	<u>HCL</u>	<u>LANCASTER</u>	<u>TPH-G(8015)/BTEX+MTBE(8260)/ETHANOL(8260)</u>
_____	_____	_____	_____	_____	_____
_____	_____	_____	_____	_____	_____

COMMENTS: _____

Add/Replaced Lock: _____ Add/Replaced Plug: _____ Size: _____



GETTLER - RYAN INC.

WELL MONITORING/SAMPLING FIELD DATA SHEET

Client/Facility #: ChevronTexaco #9-0076 Job Number: 386495
 Site Address: 4265 Foothill Blvd. Event Date: 12-9-03 (inclusive)
 City: Oakland, CA Sampler: Joc

Well ID: C-4 Date Monitored: 12-9-03 Well Condition: O.K.
 Well Diameter: 2 1/3 in.
 Total Depth: 39.52 ft.
 Depth to Water: 20.30 ft.
19.22 xVF 0.38 = 7.30 x3 (case volume) = Estimated Purge Volume: 22 gal.

Volume	3/4" = 0.02	1" = 0.04	2" = 0.17	3" = 0.38
Factor (VF)	4" = 0.66	5" = 1.02	6" = 1.50	12" = 5.80

Purge Equipment:
 Disposable Bailer _____
 Stainless Steel Bailer _____
 Stack Pump _____
 Suction Pump _____
 Grundfos _____
 Other: _____

Sampling Equipment:
 Disposable Bailer _____
 Pressure Bailer _____
 Discrete Bailer _____
 Other: _____

Time Started: _____ (2400 hrs)
 Time Bailed: _____ (2400 hrs)
 Depth to Product: _____ ft
 Depth to Water: _____ ft
 Hydrocarbon Thickness: 0 ft
 Visual Confirmation/Description: _____
 Skimmer / Absorbant Sock (circle one)
 Amt Removed from Skimmer: _____ gal
 Amt Removed from Well: _____ gal
 Product Transferred to: _____

Start Time (purge): 1100 Weather Conditions: cloudy
 Sample Time/Date: 1130 112-9-03 Water Color: clear Odor: _____
 Purging Flow Rate: 2 gpm. Sediment Description: _____
 Did well de-water? _____ If yes, Time: _____ Volume: _____ gal.

Time (2400 hr.)	Volume (gal.)	pH	Conductivity (umhos/cm) X1	Temperature (C/F)	D.O. (mg/L)	ORP (mV)
<u>1112</u>	<u>25</u>	<u>7.56</u>	<u>7.31</u>	<u>70.1</u>	_____	_____
<u>1116</u>	<u>15</u>	<u>7.50</u>	<u>6.57</u>	<u>69.8</u>	_____	_____
<u>1119</u>	<u>22</u>	<u>7.46</u>	<u>6.64</u>	<u>69.7</u>	_____	_____
_____	_____	_____	_____	_____	_____	_____

LABORATORY INFORMATION

SAMPLE ID	(#) CONTAINER	REFRIG.	PRESERV. TYPE	LABORATORY	ANALYSES
<u>C-4</u>	<u>6</u> x vva vial	<u>YES</u>	<u>HCL</u>	<u>LANCASTER</u>	<u>TPH-G(8015)/BTEx+MTBE(8260) ETHANOL(8260)</u>
_____	_____	_____	_____	_____	_____
_____	_____	_____	_____	_____	_____

COMMENTS: ORC discarded

Add/Replaced Lock: Add/Replaced Plug: _____ Size: _____



GETTLER - RYAN INC.

WELL MONITORING/SAMPLING FIELD DATA SHEET

Client/Facility #: ChevronTexaco #9-0076
 Site Address: 4265 Foothill Blvd.
 City: Oakland, CA

Job Number: 386495
 Event Date: 12-9-03 (inclusive)
 Sampler: Joe

Well ID: C-5
 Well Diameter: 213 in.
 Total Depth: 44.11 ft.
 Depth to Water: 20.25 ft.

Date Monitored: 12.9.03 Well Condition: o.k

Volume	3/4"= 0.02	1"= 0.04	2"= 0.17	3"= 0.38
Factor (VF)	4"= 0.66	5"= 1.02	6"= 1.50	12"= 5.80

xVF _____ = _____ x3 (case volume) = Estimated Purge Volume: _____ gal.

Purge Equipment:

Disposable Bailer _____
 Stainless Steel Bailer _____
 Stack Pump _____
 Suction Pump _____
 Grundfos _____
 Other: _____

Sampling Equipment:

Disposable Bailer _____
 Pressure Bailer _____
 Discrete Bailer _____
 Other: _____

Time Started: _____ (2400 hrs)
 Time Bailed: _____ (2400 hrs)
 Depth to Product: _____ ft
 Depth to Water: _____ ft
 Hydrocarbon Thickness: 0 ft
 Visual Confirmation/Description:
 Skimmer / Absorbant Sock (circle one)
 Amt Removed from Skimmer: _____ gal
 Amt Removed from Well: _____ gal
 Product Transferred to: _____

Start Time (purge): _____ Weather Conditions: _____
 Sample Time/Date: 1 Water Color: _____ Odor: _____
 Purging Flow Rate: _____ gpm. Sediment Description: _____
 Did well de-water? _____ If yes, Time: _____ Volume: _____ gal.

Time (2400 hr.)	Volume (gal.)	pH	Conductivity (umhos/cm)	Temperature (C/F)	D.O. (mg/L)	ORP (mV)

LABORATORY INFORMATION

SAMPLE ID	(#) CONTAINER	REFRIG.	PRESERV. TYPE	LABORATORY	ANALYSES
C-	x voa vial	YES	HCL	LANCASTER	TPH-G(8015)/BTEX+MTBE(8260)/ETHANOL(8260)

COMMENTS: M. only

Add/Replaced Lock: _____ Add/Replaced Plug: _____ Size: _____



GETTLER-RYAN INC.

WELL MONITORING/SAMPLING FIELD DATA SHEET

Client/Facility #: ChevronTexaco #9-0076
 Site Address: 4265 Foothill Blvd.
 City: Oakland, CA

Job Number: 386495
 Event Date: 12-9-03 (inclusive)
 Sampler: Joc

Well ID: C-6
 Well Diameter: 2 1/3 in.
 Total Depth: 53.73 ft.
 Depth to Water: 25.89 ft.
27.84 xVF 0.17 = 4.73 x3 (case volume) = Estimated Purge Volume: 14.5 gal.

Date Monitored: 12-9-03 Well Condition: OK

Volume	3/4" = 0.02	1" = 0.04	2" = 0.17	3" = 0.38
Factor (VF)	4" = 0.66	5" = 1.02	6" = 1.50	12" = 5.80

Purge Equipment:
 Disposable Bailer _____
 Stainless Steel Bailer _____
 Stack Pump ✓
 Suction Pump _____
 Grundfos _____
 Other: _____

Sampling Equipment:
 Disposable Bailer ✓
 Pressure Bailer _____
 Discrete Bailer _____
 Other: _____

Time Started: _____ (2400 hrs)
 Time Bailed: _____ (2400 hrs)
 Depth to Product: _____ ft
 Depth to Water: _____ ft
 Hydrocarbon Thickness: 0 ft
 Visual Confirmation/Description:
 Skimmer / Absorbent Sock (circle one)
 Amt Removed from Skimmer: _____ gal
 Amt Removed from Well: _____ gal
 Product Transferred to: _____

Start Time (purge): 0730 Weather Conditions: Overcast
 Sample Time/Date: 0755 12-9-03 Water Color: clear Odor: _____
 Purging Flow Rate: 1.5 gpm. Sediment Description: _____
 Did well de-water? _____ If yes, Time: _____ Volume: _____ gal.

Time (2400 hr.)	Volume (gal.)	pH	Conductivity (umhos/cm) ¹⁰	Temperature (C/F)	D.O. (mg/L)	ORP (mV)
<u>0741</u>	<u>5</u>	<u>6.80</u>	<u>3.04</u>	<u>68.9</u>	_____	_____
<u>0744</u>	<u>10</u>	<u>6.86</u>	<u>2.75</u>	<u>68.0</u>	_____	_____
<u>0747</u>	<u>14.5</u>	<u>6.81</u>	<u>2.77</u>	<u>67.9</u>	_____	_____
_____	_____	_____	_____	_____	_____	_____

LABORATORY INFORMATION

SAMPLE ID	(#) CONTAINER	REFRIG.	PRESERV. TYPE	LABORATORY	ANALYSES
<u>C-6</u>	<u>6</u> x voa vial	<u>YES</u>	<u>HCL</u>	<u>LANCASTER</u>	<u>TPH-G(8015)/BTEX+MTBE(8260)/ETHANOL(8260)</u>
_____	_____	_____	_____	_____	_____
_____	_____	_____	_____	_____	_____

COMMENTS: ORC discarded + pressure in well

Add/Replaced Lock: ✓ Add/Replaced Plug: ✓ Size: 2"



GETTLER - RYAN INC.

WELL MONITORING/SAMPLING FIELD DATA SHEET

Client/Facility #: ChevronTexaco #9-0076
 Site Address: 4265 Foothill Blvd.
 City: Oakland, CA

Job Number: 386495
 Event Date: 12-9-03 (inclusive)
 Sampler: SOL

Well ID: C-7
 Well Diameter: 213 in.
 Total Depth: 50.93 ft.
 Depth to Water: 28.45 ft.
22.48

Date Monitored: 12-9-03 Well Condition: o.k.

Volume	3/4" = 0.02	1" = 0.04	2" = 0.17	3" = 0.38
Factor (VF)	4" = 0.66	5" = 1.02	6" = 1.50	12" = 5.80

xVF 0.17 = 3.82 x3 (case volume) = Estimated Purge Volume: 12 gal.

Purge Equipment:
 Disposable Bailer _____
 Stainless Steel Bailer _____
 Stack Pump _____
 Suction Pump _____
 Grundfos _____
 Other: _____

Sampling Equipment:
 Disposable Bailer _____
 Pressure Bailer _____
 Discrete Bailer _____
 Other: _____

Time Started: _____ (2400 hrs)
 Time Bailed: _____ (2400 hrs)
 Depth to Product: _____ ft
 Depth to Water: _____ ft
 Hydrocarbon Thickness: 0 ft
 Visual Confirmation/Description: _____
 Skimmer / Absorbant Sock (circle one)
 Amt Removed from Skimmer: _____ gal
 Amt Removed from Well: _____ gal
 Product Transferred to: _____

Start Time (purge): 0815 Weather Conditions: cloudy
 Sample Time/Date: 0842 / 12-9-03 Water Color: clear Odor: _____
 Purging Flow Rate: 1 gpm. Sediment Description: _____
 Did well de-water? _____ If yes, Time: _____ Volume: _____ gal.

Time (2400 hr.)	Volume (gal.)	pH	Conductivity (umhos/cm) x 10	Temperature (C/F)	D.O. (mg/L)	ORP (mV)
<u>0826</u>	<u>4</u>	<u>6.87</u>	<u>4.42</u>	<u>68.0</u>	_____	_____
<u>0829</u>	<u>8</u>	<u>6.89</u>	<u>4.50</u>	<u>68.2</u>	_____	_____
<u>0833</u>	<u>12</u>	<u>6.93</u>	<u>4.51</u>	<u>67.7</u>	_____	_____
_____	_____	_____	_____	_____	_____	_____
_____	_____	_____	_____	_____	_____	_____

LABORATORY INFORMATION

SAMPLE ID	(#) CONTAINER	REFRIG.	PRESERV. TYPE	LABORATORY	ANALYSES
<u>C-7</u>	<u>6</u> x vva vial	<u>YES</u>	<u>HCL</u>	<u>LANCASTER</u>	<u>TPH-G(8015)/BTEX+MTBE(8260)/ETHANOL(8260)</u>
_____	_____	_____	_____	_____	_____
_____	_____	_____	_____	_____	_____
_____	_____	_____	_____	_____	_____

COMMENTS: _____

Add/Replaced Lock: _____

Add/Replaced Plug: _____ Size: _____



GETTLER - RYAN INC.

WELL MONITORING/SAMPLING FIELD DATA SHEET

Client/Facility #: ChevronTexaco #9-0076 Job Number: 386495
 Site Address: 4265 Foothill Blvd. Event Date: 12-9-03 (inclusive)
 City: Oakland, CA Sampler: Soe

Well ID: C-8
 Well Diameter: (2) 1 3 in.
 Total Depth: 56.32 ft.
 Depth to Water: 28.51 ft.

Date Monitored: 12-9-03 Well Condition: o.k.

Volume	3/4"= 0.02	1"= 0.04	2"= 0.17	3"= 0.38
Factor (VF)	4"= 0.66	5"= 1.02	6"= 1.50	12"= 5.80

xVF = _____ x3 (case volume) = Estimated Purge Volume: _____ gal.

Purge Equipment:

Disposable Bailer _____
 Stainless Steel Bailer _____
 Stack Pump _____
 Suction Pump _____
 Grundfos _____
 Other: _____

Sampling Equipment:

Disposable Bailer _____
 Pressure Bailer _____
 Discrete Bailer _____
 Other: _____

Time Started:	_____ (2400 hrs)
Time Bailed:	_____ (2400 hrs)
Depth to Product:	_____ ft
Depth to Water:	_____ ft
Hydrocarbon Thickness:	<u>D</u> ft
Visual Confirmation/Description:	_____
Skimmer / Absorbant Sock (circle one)	_____
Amt Removed from Skimmer:	_____ gal
Amt Removed from Well:	_____ gal
Product Transferred to:	_____

Start Time (purge): _____ Weather Conditions: _____
 Sample Time/Date: 1 Water Color: _____ Odor: _____
 Purging Flow Rate: _____ gpm. Sediment Description: _____
 Did well de-water? _____ If yes, Time: _____ Volume: _____ gal.

Time (2400 hr.)	Volume (gal.)	pH	Conductivity (umhos/cm)	Temperature (C/F)	D.O. (mg/L)	ORP (mV)

LABORATORY INFORMATION

SAMPLE ID	(#) CONTAINER	REFRIG.	PRESERV. TYPE	LABORATORY	ANALYSES
C-	x voa vial	YES	HCL	LANCASTER	TPH-G(8015)/BTEX+MTBE(8260)/ETHANOL(8260)

COMMENTS: M. only

Add/Replaced Lock: _____

Add/Replaced Plug: _____ Size: _____



GETTLER - RYAN INC.

WELL MONITORING/SAMPLING FIELD DATA SHEET

Client/Facility #: ChevronTexaco #9-0076
 Site Address: 4265 Foothill Blvd.
 City: Oakland, CA

Job Number: 386495
 Event Date: 12-9-03 (inclusive)
 Sampler: Joc

Well ID: C-9
 Well Diameter: 2 1/3 in.
 Total Depth: 45.18 ft.
 Depth to Water: 28.22 ft.

Date Monitored: 12-9-03 Well Condition: o.k.

Volume	3/4" = 0.02	1" = 0.04	2" = 0.17	3" = 0.38
Factor (VF)	4" = 0.66	5" = 1.02	6" = 1.50	12" = 5.80

xVF = _____ x3 (case volume) = Estimated Purge Volume: _____ gal.

Purge Equipment:

Disposable Bailer _____
 Stainless Steel Bailer _____
 Stack Pump _____
 Suction Pump _____
 Grundfos _____
 Other: _____

Sampling Equipment:

Disposable Bailer _____
 Pressure Bailer _____
 Discrete Bailer _____
 Other: _____

Time Started: _____ (2400 hrs)
 Time Bailed: _____ (2400 hrs)
 Depth to Product: _____ ft
 Depth to Water: _____ ft
 Hydrocarbon Thickness: 0.0 ft
 Visual Confirmation/Description: _____
 Skimmer / Absorbant Sock (circle one)
 Amt Removed from Skimmer: _____ gal
 Amt Removed from Well: _____ gal
 Product Transferred to: _____

Start Time (purge): _____ Weather Conditions: _____
 Sample Time/Date: 1 Water Color: _____ Odor: _____
 Purging Flow Rate: _____ gpm. Sediment Description: _____
 Did well de-water? _____ If yes, Time: _____ Volume: _____ gal.

Time (2400 hr.)	Volume (gal.)	pH	Conductivity (umhos/cm)	Temperature (C/F)	D.O. (mg/L)	ORP (mV)

LABORATORY INFORMATION

SAMPLE ID	(#) CONTAINER	REFRIG.	PRESERV. TYPE	LABORATORY	ANALYSES
C-	x vva vial	YES	HCL	LANCASTER	TPH-G(8015)/BTEX+MTBE(8260)/ETHANOL(8260)

COMMENTS: u. only

Add/Replaced Lock: _____ Add/Replaced Plug: _____ Size: _____



GETTLER - RYAN INC.

WELL MONITORING/SAMPLING FIELD DATA SHEET

Client/Facility #: ChevronTexaco #9-0076 Job Number: 386495
 Site Address: 4265 Foothill Blvd. Event Date: 12-9-03 (inclusive)
 City: Oakland, CA Sampler: Joc

Well ID: C-10 Date Monitored: 12.9.03 Well Condition: O.K.

Well Diameter: (2) 1 3 in.
 Total Depth: 30.00 ft.
 Depth to Water: 14.24 ft.

Volume	3/4" = 0.02	1" = 0.04	2" = 0.17	3" = 0.38
Factor (VF)	4" = 0.66	5" = 1.02	6" = 1.50	12" = 5.80

15.76 xVF 0.17 = 2.68 x3 (case volume) = Estimated Purge Volume: 8 gal.

Purge Equipment:
 Disposable Bailer _____
 Stainless Steel Bailer _____
 Stack Pump _____
 Suction Pump / _____
 Grundfos _____
 Other: _____

Sampling Equipment:
 Disposable Bailer / _____
 Pressure Bailer _____
 Discrete Bailer _____
 Other: _____

Time Started: _____ (2400 hrs)
 Time Bailed: _____ (2400 hrs)
 Depth to Product: _____ ft
 Depth to Water: _____ ft
 Hydrocarbon Thickness: 0 ft
 Visual Confirmation/Description: _____
 Skimmer / Absorbant Sock (circle one)
 Amt Removed from Skimmer: _____ gal
 Amt Removed from Well: _____ gal
 Product Transferred to: _____

Start Time (purge): 0900 Weather Conditions: cloudy
 Sample Time/Date: 0924/12-9-03 Water Color: clear Odor: _____
 Purging Flow Rate: 1 gpm. Sediment Description: _____
 Did well de-water? _____ If yes, Time: _____ Volume: _____ gal.

Time (2400 hr.)	Volume (gal.)	pH	Conductivity (umhos/cm)	Temperature (C/F)	D.O. (mg/L)	ORP (mV)
<u>0908</u>	<u>3</u>	<u>7.40</u>	<u>8.05</u>	<u>69.7</u>	_____	_____
<u>0911</u>	<u>5</u>	<u>7.55</u>	<u>8.29</u>	<u>70.5</u>	_____	_____
<u>0913</u>	<u>8</u>	<u>7.55</u>	<u>8.14</u>	<u>70.7</u>	_____	_____
_____	_____	_____	_____	_____	_____	_____

LABORATORY INFORMATION

SAMPLE ID	(#) CONTAINER	REFRIG.	PRESERV. TYPE	LABORATORY	ANALYSES
<u>C-10</u>	<u>6</u> x voa vial	<u>YES</u>	<u>HCL</u>	<u>LANCASTER</u>	<u>TPH-G(8015)/BTEX+MTBE(8260)/ ETHANOL(8260)</u>
_____	_____	_____	_____	_____	_____
_____	_____	_____	_____	_____	_____

COMMENTS: _____

Add/Replaced Lock: _____ Add/Replaced Plug: _____ Size: _____

REPRINT



ANALYTICAL RESULTS

Prepared for:

ChevronTexaco
6001 Bollinger Canyon Rd L4310
San Ramon CA 94583

925-842-8582

Prepared by:

Lancaster Laboratories
2425 New Holland Pike
Lancaster, PA 17605-2425

SAMPLE GROUP

The sample group for this submittal is 878052. Samples arrived at the laboratory on Thursday, December 11, 2003. The PO# for this group is 99011184 and the release number is STREICH.

<u>Client Description</u>		<u>Lancaster Labs Number</u>
QA-T-031209	NA Water	4182098
C-1-W-031209	Grab Water	4182099
C-2-W-031209	Grab Water	4182100
C-3-W-031209	Grab Water	4182101
C-4-W-031209	Grab Water	4182102
C-6-W-031209	Grab Water	4182103
C-7-W-031209	Grab Water	4182104
C-10-W-031209	Grab Water	4182105

1 COPY TO
ELECTRONIC
COPY TO

Cambria C/O Gettler- Ryan
Gettler-Ryan

Attn: Deanna L. Harding
Attn: Cheryl Hansen





REPRINT

Questions? Contact your Client Services Representative
Teresa L Cunningham at (717) 656-2300.

Respectfully Submitted,

Michele M. Turner

Michele M. Turner
Manager



REPRINT

Page 1 of 1

Lancaster Laboratories Sample No. WW 4182098

QA-T-031209 NA Water
 Facility# 90076 Job# 386495 GRD
 4265 Foothill, Oakland T0600100339 QA
 Collected: 12/09/2003 00:00

Account Number: 10904

Submitted: 12/11/2003 10:15
 Reported: 01/02/2004 at 11:33
 Discard: 02/02/2004

ChevronTexaco
 6001 Bollinger Canyon Rd L4310
 San Ramon CA 94583

QAOK

CAT No.	Analysis Name	CAS Number	As Received Result	As Received Method Detection Limit	Units	Dilution Factor
01728	TPH-GRO - Waters The reported concentration of TPH-GRO does not include MTBE or other gasoline constituents eluting prior to the C6 (n-hexane) TPH-GRO range start time.	n.a.	N.D.	50.	ug/l	1
06054	BTEX+MTBE by 8260B					
02010	Methyl Tertiary Butyl Ether	1634-04-4	N.D.	0.5	ug/l	1
05401	Benzene	71-43-2	N.D.	0.5	ug/l	1
05407	Toluene	108-88-3	N.D.	0.5	ug/l	1
05415	Ethylbenzene	100-41-4	N.D.	0.5	ug/l	1
06310	Xylene (Total)	1330-20-7	N.D.	0.5	ug/l	1

State of California Lab Certification No. 2116

Laboratory Chronicle

CAT No.	Analysis Name	Method	Trial#	Analysis Date and Time	Analyst	Dilution Factor
01728	TPH-GRO - Waters	N. CA LUFT Gasoline	1	12/13/2003 06:28	Victoria M Martell	1
06054	BTEX+MTBE by 8260B	SW-846 8260B	1	12/13/2003 04:40	Elizabeth M Taylor	1
01146	GC VOA Water Prep	SW-846 5030B	1	12/13/2003 06:28	Victoria M Martell	n.a.
01163	GC/MS VOA Water Prep	SW-846 5030B	1	12/13/2003 04:40	Elizabeth M Taylor	n.a.



Lancaster Laboratories, Inc.
 2425 New Holland Pike
 PO Box 12425
 Lancaster, PA 17605-2425
 717.556.2200 Fax: 717.556.3681

Analysis Report



REPRINT

Page 1 of 1

Lancaster Laboratories Sample No. WW 4182099

C-1-W-031209 Grab Water
Facility# 90076 Job# 386495 GRD
4265 Foothill, Oakland T0600100339 C-1
Collected: 12/09/2003 09:58 by JA

Account Number: 10904

Submitted: 12/11/2003 10:15
Reported: 01/02/2004 at 11:33
Discard: 02/02/2004

ChevronTexaco
6001 Bollinger Canyon Rd L4310
San Ramon CA 94583

C10AK

CAT No.	Analysis Name	CAS Number	As Received Result	As Received Method Detection Limit	Units	Dilution Factor
01728	TPH-GRO - Waters	n.a.	N.D.	50.	ug/l	1
The reported concentration of TPH-GRO does not include MTBE or other gasoline constituents eluting prior to the C6 (n-hexane) TPH-GRO range start time.						
01594	BTEX+5 Oxygenates+EDC+EDB+ETOH					
01587	Ethanol	64-17-5	N.D.	50.	ug/l	1
02010	Methyl Tertiary Butyl Ether	1634-04-4	200.	0.5	ug/l	1
05401	Benzene	71-43-2	N.D.	0.5	ug/l	1
05407	Toluene	108-88-3	N.D.	0.5	ug/l	1
05415	Ethylbenzene	100-41-4	N.D.	0.5	ug/l	1
06310	Xylene (Total)	1330-20-7	N.D.	0.5	ug/l	1

State of California Lab Certification No. 2116

Laboratory Chronicle

CAT No.	Analysis Name	Method	Trial#	Analysis Date and Time	Analyst	Dilution Factor
01728	TPH-GRO - Waters	N. CA LUFT Gasoline Method	1	12/13/2003 07:01	Victoria M Martell	1
01594	BTEX+5 Oxygenates+EDC+EDB+ETOH	SW-846 8260B	1	12/13/2003 14:17	Lauren C Marzario	1
01146	GC VOA Water Prep	SW-846 5030B	1	12/13/2003 07:01	Victoria M Martell	n.a.
01163	GC/MS VOA Water Prep	SW-846 5030B	1	12/13/2003 14:17	Lauren C Marzario	n.a.

Lancaster Laboratories, Inc.
2425 New Holland Pike
PO Box 12425
Oakland, CA 94605-2425

MEMBER
AOL

Analysis Report



REPRINT

Page 1 of 1

Lancaster Laboratories Sample No. WW 4182100

C-2-W-031209 Grab Water
Facility# 90076 Job# 386495 GRD
4265 Foothill, Oakland T0600100339 C-2
Collected:12/09/2003 12:10 by JA

Account Number: 10904

Submitted: 12/11/2003 10:15
Reported: 01/02/2004 at 11:33
Discard: 02/02/2004

ChevronTexaco
6001 Bollinger Canyon Rd L4310
San Ramon CA 94583

C2OAK

CAT No.	Analysis Name	CAS Number	As Received Result	As Received Method Detection Limit	Units	Dilution Factor
01728	TPH-GRO - Waters	n.a.	22,000.	2,500.	ug/l	50
The reported concentration of TPH-GRO does not include MTBE or other gasoline constituents eluting prior to the C6 (n-hexane) TPH-GRO range start time.						
01594	BTEX+5 Oxygenates+EDC+EDB+ETOH					
01587	Ethanol	64-17-5	N.D.	250.	ug/l	5
02010	Methyl Tertiary Butyl Ether	1634-04-4	460.	3.	ug/l	5
05401	Benzene	71-43-2	1,100.	25.	ug/l	50
05407	Toluene	108-88-3	120.	3.	ug/l	5
05415	Ethylbenzene	100-41-4	570.	3.	ug/l	5
06310	Xylene (Total)	1330-20-7	1,000.	3.	ug/l	5
The reporting limits for the GC/MS volatile compounds were raised because sample dilution was necessary to bring target compounds into the calibration range of the system.						

State of California Lab Certification No. 2116

Laboratory Chronicle

CAT No.	Analysis Name	Method	Analysis		Analyst	Dilution Factor
			Trial#	Date and Time		
01728	TPH-GRO - Waters	N. CA LUFT Gasoline	1	12/13/2003 07:33	Victoria M Martell	50
01594	BTEX+5	SW-846 8260B	1	12/13/2003 14:59	Lauren C Marzario	5
01594	Oxygenates+EDC+EDB+ETOH					
01594	BTEX+5	SW-846 8260B	1	12/13/2003 15:21	Lauren C Marzario	50
01146	Oxygenates+EDC+EDB+ETOH					
01146	GC VOA Water Prep	SW-846 5030B	1	12/13/2003 07:33	Victoria M Martell	n.a.
01163	GC/MS VOA Water Prep	SW-846 5030B	1	12/13/2003 14:59	Lauren C Marzario	n.a.



Lancaster Laboratories, Inc.
2425 New Holland Pike
PO Box 12425
Lancaster, PA 17605-2425



Lancaster Laboratories Sample No. WW 4182101

C-3-W-031209 Grab Water GRD
Facility# 90076 Job# 386495
4265 Foothill, Oakland T0600100339 C-3
Collected:12/09/2003 10:45 by JA

Account Number: 10904

Submitted: 12/11/2003 10:15
Reported: 01/02/2004 at 11:33
Discard: 02/02/2004

ChevronTexaco
6001 Bollinger Canyon Rd L4310
San Ramon CA 94583

C3OAK

CAT No.	Analysis Name	CAS Number	As Received Result	As Received Method Detection Limit	Units	Dilution Factor
01728	TPH-GRO - Waters	n.a.	N.D.	50.	ug/l	1
The reported concentration of TPH-GRO does not include MTBE or other gasoline constituents eluting prior to the C6 (n-hexane) TPH-GRO range start time.						
01594	BTEX+5 Oxygenates+EDC+EDE+ETOH					
01587	Ethanol	64-17-5	N.D.	50.	ug/l	1
02010	Methyl Tertiary Butyl Ether	1634-04-4	0.9	0.5	ug/l	1
05401	Benzene	71-43-2	N.D.	0.5	ug/l	1
05407	Toluene	108-88-3	N.D.	0.5	ug/l	1
05415	Ethylbenzene	100-41-4	N.D.	0.5	ug/l	1
06310	Xylene (Total)	1330-20-7	N.D.	0.5	ug/l	1

State of California Lab Certification No. 2116

Laboratory Chronicle

CAT No.	Analysis Name	Method	Trial#	Analysis Date and Time	Analyst	Dilution Factor
01728	TPH-GRO - Waters	N. CA LUFT Gasoline	1	12/13/2003 08:06	Victoria M Martell	1
01594	BTEX+5 Oxygenates+EDC+EDE+ETOH	SW-846 8260B	1	12/13/2003 12:31	Lauren C Marzario	1
01146	GC VOA Water Prep	SW-846 5030B	1	12/13/2003 08:06	Victoria M Martell	n.a.
01163	GC/MS VOA Water Prep	SW-846 5030B	1	12/13/2003 12:31	Lauren C Marzario	n.a.



REPRINT

Page 1 of 1

Lancaster Laboratories Sample No. WW 4182102

C-4-W-031209 Grab Water
Facility# 90076 Job# 386495 GRD
4265 Foothill, Oakland T0600100339 C-4
Collected:12/09/2003 11:30 by JA

Account Number: 10904

Submitted: 12/11/2003 10:15
Reported: 01/02/2004 at 11:33
Discard: 02/02/2004

ChevronTexaco
6001 Bollinger Canyon Rd L4310
San Ramon CA 94583

C4OAK

CAT No.	Analysis Name	CAS Number	As Received Result	As Received		Units	Dilution Factor
				Method	Detection Limit		
01728	TPH-GRO - Waters The reported concentration of TPH-GRO does not include MTBE or other gasoline constituents eluting prior to the C6 (n-hexane) TPH-GRO range start time.	n.a.	N.D.	50.		ug/l	1
01594	BTEX+5 Oxygenates+EDC+EDB+ETOH						
01587	Ethanol	64-17-5	N.D.	50.		ug/l	1
02010	Methyl Tertiary Butyl Ether	1634-04-4	57.	0.5		ug/l	1
05401	Benzene	71-43-2	N.D.	0.5		ug/l	1
05407	Toluene	108-88-3	N.D.	0.5		ug/l	1
05415	Ethylbenzene	100-41-4	N.D.	0.5		ug/l	1
06310	Xylene (Total)	1330-20-7	N.D.	0.5		ug/l	1

State of California Lab Certification No. 2116

Laboratory Chronicle

CAT No.	Analysis Name	Method	Trial#	Analysis		Analyst	Dilution Factor
				Date and Time			
01728	TPH-GRO - Waters	N. CA LUFT Gasoline	1	12/13/2003 08:39		Victoria M Martell	1
01594	BTEX+5 Oxygenates+EDC+EDB+ETOH	SW-846 8260B	1	12/13/2003 15:42		Lauren C Marzario	1
01146	GC VOA Water Prep	SW-846 5030B	1	12/13/2003 08:39		Victoria M Martell	n.a.
01163	GC/MS VOA Water Prep	SW-846 5030B	1	12/13/2003 15:42		Lauren C Marzario	n.a.



Lancaster Laboratories, Inc.
2425 New Holland Pike
PO Box 12425
Lancaster, PA 17605-2425
717.656.2200 Fax: 717.656.2681

Analysis Report



REPRINT

Page 1 of 1

Lancaster Laboratories Sample No. WW 4182103

C-6-W-031209 Grab Water GRD
Facility# 90076 Job# 386495
4265 Foothill, Oakland T0600100339 C-6
Collected:12/09/2003 07:55 by JA

Account Number: 10904

Submitted: 12/11/2003 10:15
Reported: 01/02/2004 at 11:33
Discard: 02/02/2004

ChevronTexaco
6001 Bollinger Canyon Rd L4310
San Ramon CA 94583

C6OAK

CAT No.	Analysis Name	CAS Number	As Received Result	As Received Method Detection Limit	Units	Dilution Factor
01728	TPH-GRO - Waters The reported concentration of TPH-GRO does not include MTBE or other gasoline constituents eluting prior to the C6 (n-hexane) TPH-GRO range start time.	n.a.	1,700.	50.	ug/l	1
01594	BTEX+5 Oxygenates+EDC+EDB+ETOH					
01587	Ethanol	64-17-5	N.D.	50.	ug/l	1
02010	Methyl Tertiary Butyl Ether	1634-04-4	83.	0.5	ug/l	1
05401	Benzene	71-43-2	69.	0.5	ug/l	1
05407	Toluene	108-88-3	N.D.	0.5	ug/l	1
05415	Ethylbenzene	100-41-4	3.	0.5	ug/l	1
06310	Xylene (Total)	1330-20-7	0.6	0.5	ug/l	1

State of California Lab Certification No. 2116

Laboratory Chronicle

CAT No.	Analysis Name	Method	Trial#	Analysis Date and Time	Analyst	Dilution Factor
01728	TPH-GRO - Waters	N. CA LUFT Gasoline Method	1	12/13/2003 09:12	Victoria M Martell	1
01594	BTEX+5 Oxygenates+EDC+EDB+ETOH	SW-846 8260B	1	12/13/2003 16:03	Lauren C Marzario	1
01146	GC VOA Water Prep	SW-846 5030B	1	12/13/2003 09:12	Victoria M Martell	n.a.
01163	GC/MS VOA Water Prep	SW-846 5030B	1	12/13/2003 16:03	Lauren C Marzario	n.a.

MEMBER
ACQU

Lancaster Laboratories, Inc.
2425 New Holland Pike
PO Box 12425
Lancaster, PA 17605-2425



REPRINT

Lancaster Laboratories Sample No. **WW 4182104**

C-7-W-031209 **Grab** **Water**
Facility# 90076 **Job# 386495** **GRD**
4265 Foothill, Oakland **T0600100339** **C-7**
Collected:12/09/2003 08:42 **by JA**

Account Number: 10904

Submitted: 12/11/2003 10:15
Reported: 01/02/2004 at 11:34
Discard: 02/02/2004

ChevronTexaco
 6001 Bollinger Canyon Rd L4310
 San Ramon CA 94583

C7OAK


CAT No.	Analysis Name	CAS Number	As Received Result	As Received		Units	Dilution Factor
				Method	Detection Limit		
01728	TPH-GRO - Waters The reported concentration of TPH-GRO does not include MTBE or other gasoline constituents eluting prior to the C6 (n-hexane) TPH-GRO range start time.	n.a.	170.	50.		ug/l	1
01594	BTEX+5 Oxygenates+EDC+EDB+ETOH						
01587	Ethanol	64-17-5	N.D.	50.		ug/l	1
02010	Methyl Tertiary Butyl Ether	1634-04-4	5.	0.5		ug/l	1
05401	Benzene	71-43-2	0.8	0.5		ug/l	1
05407	Toluene	108-88-3	N.D.	0.5		ug/l	1
05415	Ethylbenzene	100-41-4	N.D.	0.5		ug/l	1
06310	Xylene (Total)	1330-20-7	N.D.	0.5		ug/l	1

State of California Lab Certification No. 2116

Laboratory Chronicle

CAT No.	Analysis Name	Method	Trial#	Analysis		Analyst	Dilution Factor
				Date and Time			
01728	TPH-GRO - Waters	N. CA LUFT Gasoline	1	12/13/2003	09:44	Victoria M Martell	1
01594	BTEX+5 Oxygenates+EDC+EDB+ETOH	SW-846 B260B	1	12/13/2003	16:46	Lauren C Marzario	1
01146	GC VOA Water Prep	SW-846 5030B	1	12/13/2003	09:44	Victoria M Martell	n.a.
01163	GC/MS VOA Water Prep	SW-846 5030B	1	12/13/2003	16:46	Lauren C Marzario	n.a.





REPRINT

Lancaster Laboratories Sample No. WW 4182105

C-10-W-031209 Grab Water
 Facility# 90076 Job# 386495 GRD
 4265 Foothill, Oakland T0600100339 C-10
 Collected:12/09/2003 09:24 by JA

Account Number: 10904

Submitted: 12/11/2003 10:15
 Reported: 01/02/2004 at 11:34
 Discard: 02/02/2004

ChevronTexaco
 6001 Bollinger Canyon Rd L4310
 San Ramon CA 94583

100AK

CAT No.	Analysis Name	CAS Number	As Received Result	As Received Method Detection Limit	Units	Dilution Factor
01728	TPH-GRO - Waters	n.a.	N.D.	50.	ug/l	1
The reported concentration of TPH-GRO does not include MTBE or other gasoline constituents eluting prior to the C6 (n-hexane) TPH-GRO range start time.						
A site-specific MSD sample was not submitted for the project. A LCS/LCSD was performed to demonstrate precision and accuracy at a batch level.						
01594	BTEX+5 Oxygenates+EDC+EDB+ETOH					
01587	Ethanol	64-17-5	N.D.	50.	ug/l	1
02010	Methyl Tertiary Butyl Ether	1634-04-4	2.	0.5	ug/l	1
05401	Benzene	71-43-2	N.D.	0.5	ug/l	1
05407	Toluene	108-88-3	N.D.	0.5	ug/l	1
05415	Ethylbenzene	100-41-4	N.D.	0.5	ug/l	1
06310	Xylene (Total)	1330-20-7	N.D.	0.5	ug/l	1

State of California Lab Certification No. 2116

Laboratory Chronicle

CAT No.	Analysis Name	Method	Trial#	Analysis Date and Time	Analyst	Dilution Factor
01728	TPH-GRO - Waters	N. CA LUFT Gasoline	1	12/13/2003 00:34	Michael F Barrow	1
01594	BTEX+5 Oxygenates+EDC+EDB+ETOH	SW-846 8260B	1	12/13/2003 17:07	Lauren C Marzario	1
01146	GC VOA Water Prep	SW-846 5030B	1	12/13/2003 00:34	Michael F Barrow	n.a.
01163	GC/MS VOA Water Prep	SW-846 5030B	1	12/13/2003 17:07	Lauren C Marzario	n.a.



REPRINT

Page 1 of 3

Quality Control Summary

Client Name: ChevronTexaco
 Reported: 01/02/04 at 11:34 AM

Group Number: 878052

Laboratory Compliance Quality Control

<u>Analysis Name</u>	<u>Blank Result</u>	<u>Blank MDL</u>	<u>Report Units</u>	<u>LCS %REC</u>	<u>LCSD %REC</u>	<u>LCS/LCSD Limits</u>	<u>RPD</u>	<u>RPD Max</u>		
Batch number: 03346A08C TPH-GRO - Waters	Sample number(s): 4182105		N.D.	50.	ug/l	117	114	70-130	2	30
Batch number: 03347A07C TPH-GRO - Waters	Sample number(s): 4182098-4182104		N.D.	50.	ug/l	104		70-130		
Batch number: P033462AA Methyl Tertiary Butyl Ether	Sample number(s): 4182098		N.D.	0.5	ug/l	90		77-127		
Benzene	N.D.	0.5	ug/l	90				85-117		
Toluene	N.D.	0.5	ug/l	89				85-115		
Ethylbenzene	N.D.	0.5	ug/l	89				82-119		
Xylene (Total)	N.D.	0.5	ug/l	90				84-120		
Batch number: P033471AA Ethanol	Sample number(s): 4182099-4182105		N.D.	50.	ug/l	120		46-145		
Methyl Tertiary Butyl Ether	N.D.	0.5	ug/l	93				77-127		
Benzene	N.D.	0.5	ug/l	93				85-117		
Toluene	N.D.	0.5	ug/l	92				85-115		
Ethylbenzene	N.D.	0.5	ug/l	92				82-119		
Xylene (Total)	N.D.	0.5	ug/l	91				84-120		

Sample Matrix Quality Control

<u>Analysis Name</u>	<u>MS %REC</u>	<u>MSD %REC</u>	<u>MS/MSD Limits</u>	<u>RPD</u>	<u>MAX</u>	<u>BKG Conc</u>	<u>DUP Conc</u>	<u>DUP RPD</u>	<u>Dup RPD Max</u>
Batch number: 03346A08C TPH-GRO - Waters	Sample number(s): 4182105		126	63-154					
Batch number: 03347A07C TPH-GRO - Waters	Sample number(s): 4182098-4182104		112	112	63-154	0	30		
Batch number: P033462AA Methyl Tertiary Butyl Ether	Sample number(s): 4182098		94	92	69-134	1	30		
Benzene	100	99	83-128	1	30				
Toluene	98	96	83-127	2	30				
Ethylbenzene	98	97	82-129	1	30				
Xylene (Total)	97	96	82-130	2	30				
Batch number: P033471AA Ethanol	Sample number(s): 4182099-4182105		130	123	38-149	6	30		

*- Outside of specification

- (1) The result for one or both determinations was less than five times the LOQ.
- (2) The background result was more than four times the spike added.





REPRINT

Page 2 of 3

Quality Control Summary

Client Name: ChevronTexaco
Reported: 01/02/04 at 11:34 AM

Group Number: 878052

Sample Matrix Quality Control

Analysis Name	MS	MSD	MS/MSD	RPD	BKG	DUP	DUP	Dup
	<u>%REC</u>	<u>%RBC</u>	<u>Limits</u>	<u>RPD</u>	<u>MAX</u>	<u>Conc</u>	<u>RPD</u>	<u>RPD</u>
Methyl Tertiary Butyl Ether	95	93	69-134	2	30			
Benzene	99	97	83-128	2	30			
Toluene	98	98	83-127	0	30			
Ethylbenzene	99	97	82-129	1	30			
Xylene (Total)	99	96	82-130	2	30			

Surrogate Quality Control

Analysis Name: TPH-GRO - Waters
Batch number: 03346A08C
Trifluorotoluene-F

4182105	112
Blank	112
LCS	115
LCSD	116
MS	119

Limits: 57-146

Analysis Name: TPH-GRO - Waters
Batch number: 03347A07C
Trifluorotoluene-F

4182098	80
4182099	80
4182100	92
4182101	81
4182102	81
4182103	142
4182104	88
Blank	80
LCS	104
MS	110
MSD	110

Limits: 57-146

Analysis Name: BTEX+MTBE by 8260B
Batch number: P033462AA
Dibromofluoromethane

1,2-Dichloroethane-d4

Toluene-d8

4-Bromofluorobenzene

*- Outside of specification

- (1) The result for one or both determinations was less than five times the LOQ.
- (2) The background result was more than four times the spike added.





REPRINT

Page 3 of 3

Quality Control Summary

Client Name: ChevronTexaco
 Reported: 01/02/04 at 11:34 AM

Group Number: 878052

Surrogate Quality Control

4182098	100	100	105	98
Blank	100	100	105	97
LCS	100	101	105	98
MS	99	101	104	97
MSD	99	100	104	97
<hr/>				
Limits:	81-120	82-112	85-112	83-113

Analysis Name: BTEX+5 Oxygenates+EDC+EDB+ETOH
 Batch number: P033471AA

	Dibromofluoromethane	1,2-Dichloroethane-d4	Toluene-d8	4-Bromofluorobenzene
4182099	100	100	104	96
4182100	99	101	104	102
4182101	100	101	105	97
4182102	101	101	104	96
4182103	101	103	104	97
4182104	100	101	105	98
4182105	100	101	104	98
Blank	100	101	104	97
LCS	100	101	104	97
MS	100	100	105	99
MSD	99	100	104	97
<hr/>				
Limits:	81-120	82-112	85-112	83-113

*- Outside of specification

- (1) The result for one or both determinations was less than five times the LOQ.
- (2) The background result was more than four times the spike added.



Lancaster Laboratories, Inc.
 2425 New Holland Pike
 PO Box 12425
 Lancaster, PA 17605-2425