

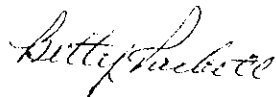
December 31, 2001

Attn: Eva Chu
Environmental Health Services
Environmental Protection
1131 Harbor Bay Parkway Ste. #250
Alameda, Ca. 94592-6577


Re: 1420 - 162nd Avenue
San Leandro, Ca.

Enclosed please find copy of search per your request. Please notify me regards to status of this report. My phone is 510-537-5236 or send to my address at 18153 Plymouth Drive - Castro Valley, Ca. 94546.

Sincerely,

A handwritten signature in cursive script that reads "Betty Puckett".

Betty Puckett



**COUNTY OF ALAMEDA
PUBLIC WORKS AGENCY**

399 Elmhurst Street • Hayward, CA 94544-1395
(510) 670-5480

December 3, 2001

Ms. Betty Puckett
18153 Plymouth Drive
Castro Valley, CA 94546


RE: Requested Well Search for 1420-162nd Ave., San Leandro

Ms. Puckett:

Attached is a copy of the well search for the subject property. As you may know, all well information and data provided are private information. This information is being released for the sole use for a "Sensitive Receptor Search". This information shall not be used for any other means.

If you have any question, please feel free to contact me at (510) 670-6633.

Very truly yours,



James Yoo
Engineer-Scientist
Water Resources Section

JY:
Attachment.

RADIUS SEARCH FOR 1420 162nd Ave, SAN LEANDRO

PTr	Section	Address	Owner	City	Drilldate	Total Depth (Ft)	Diam (In)	Use	DIST FROM SITE	
		1420 162 ND Street							0	
3S/2W	6J 7	16109 Ashland Ave	Citation Builders	6R02	SLZ	7/91	440	12	DES	279
3S/2W	6J 8	16109 Ashland Ave	Citation Builders	6R80	SLZ	5/91	550	12	DES	279
3S/2W	6J 9	16109 Ashland Ave	Citation Builders	6R81	SLZ	7/91	80	10	DES	279
3S/2W	6J10	16109 Ashland Ave	Citation Builders	6R82	SLZ	7/91	170	10	DES	279
3S/2W	6J11	16109 Ashland Ave	Citation Builders	6R83	SLZ	8/91	25	1	DES	279
3S/2W	6J12	16109 Ashland Ave	Citation Builders	6R85	SLZ	8/91	90	8	DES	279
3S/2W	6J 2	15960 MATEO ST	J. TONINI		SLZ	/23	60	6	ABN	584
3S/2W	6J 1	16053 ASHLAND	MANUEL ROSE		SLE	/10	52	12	IRR	584
3S/2W	6J 3	1115 SANTA ANA ST	KEN KRENTZ		SLE	7/77	26	4	IRR	584
3S/2W	6R 5	16109 Ashland Ave	Citation Homes Cent	6R84	SLZ	8/91	65	8	DES	616
3S/2W	6R 4	16100 Bertero Ave.	Okada Brothers Nursery		SLZ	Oct-90	17	4	TES	698
3S/2W	6R 3	TENNYSON	COSTELLO		SLZ	7/49	51	0	?	759
3S/2W	6R 1	16239 ASHLAND AV	J. FIDELGO		SLE	/40	70	4	IRR	759
3S/2W	6R 2	16109 ASHLAND AV	OKADA BROTHER INC.		SLE	Oct-47	440	12	IRR+	759
3S/2W	6K 1	15801 E. 14TH ST	LEE DUGAN		SLE	8/49	148	8	IRR	1248
3S/2W	6K 2	877 MOONEY AV & CONNWALSH			SLZ	/57	30	4	IRR	1248
3S/2W	6K	15803 EAST 14TH STREE	UNOCAL SERVICE STATIOS	SLE			0	0		1248
3S/2W	6Q 1	717 VIDELL ST	ERNEST CARBAL		SLZ	/56	13	4	IRR	1354
3S/2W	6Q 2	825 JAN CT	T.D. SEXTON		SLZ	/52	15	4	IRR	1354
3S/2W	5M 2	1480 162ND AVE	PROTEZ		SLE	/40	95	8	ABN	1454
3S/2W	5N 2	1414 164TH AVE	SELIN		HAY	/14	48	5	IRR	1464
3S/2W	5N 3	1501 163RD AVE	NAMURA NURSERY		SLE	/39	50	8	IRR	1464
3S/2W	6G 5	E. 14th St. && Thrush Ave	C & H Development Co.		SLE	3/93	18	2	DES	1588
3S/2W	6H 2	1570 MONO AVE	MAGNAINI		SLE	/27	40	10	ABN	1835
3S/2W	6H 4	15803 East 14th Street	Unocal Corporation		SLE	3/90	25	2	DES	1835
3S/2W	6H 1	1575 159TH AVE	MARY WELSH		SLE	/24	32	8	IRR	1835
3S/2W	6H16	159th & Mono Ave	PG&E		SLE	Dec-91	122	0	OTH	1897
3S/2W	6H11	1500 Thrush Ave.	Nelson Maples/Narou MW1		SLE	3/93	18	2	DES	1941
3S/2W	6H12	1500 Thrush Ave.	Nelson Maples/Narou MW2		SLE	3/93	18	2	DES	1941
3S/2W	6H13	1500 Thrush Ave.	Nelson Maples/Narou MW3		SLE	3/93	18	2	DES	1941
3S/2W	21C 3	15741 E. 14TH ST	A.M. KING		SLE	7/48	141	10	?	1944

DOM = Domestic Well

IRR = Irrigation Well

TES = Test Well

DES = Well Destroyed (unknown previous use)

ABN = Abandoned Well (unknown previous use)