

R0418



**Erler &  
Kalinowski,  
Inc.**

Consulting Engineers and Scientists  
1870 Ogden Drive  
Burlingame, CA 94010  
(650) 292-9100  
Fax (650) 552-9012

26 October 2005

Mr. Barney Chan  
Alameda County Environmental Health Services  
1131 Harbor Bay Parkway, #250  
Alameda, California 94502-6577

Alameda County  
OCT 28 2005  
Environmental Health

Subject: Completion of Well Abandonment Related to Underground Tank Closure  
at the Property Located at 3925 Alameda Avenue  
Oakland, California  
(EKI 980074.02)

Dear Mr. Chan:

Erler & Kalinowski, Inc. is pleased to submit this letter to inform you that well abandonment was completed on 14 October 2005 at 3925 Alameda Avenue, Oakland, California ("Site") as required by Alameda County Environmental Health Services in a letter dated 8 August 2005. As requested, we have attached a copy of the Well Completion Reports that document completion of well abandonment.

With this submittal, we understand that the requirements for closure of the former underground storage tank systems at the Site have been met. We request that the County provide a letter approving closure. Thank you.

Very truly yours,

ERLER & KALINOWSKI, INC.

Steven G. Miller, P.E.  
Project Manager

Enclosure: EKI Letter dated 24 October 2005 with Well Completion Reports

cc: Richard Smooke  
Michael Smooke

COPY



**Erler &  
Kalinowski,  
Inc.**

Consulting Engineers and Scientists

1870 Ogden Drive  
Burlingame, CA 94010  
(650) 292-9100  
Fax: (650) 552-9012

**LETTER OF TRANSMITTAL**

**TO:** Alameda County Public Works Agency  
Water Resources Well Permits  
Well Standards Program  
399 Elmhurst Street  
Hayward, California 94544-1395

**DATE:** 24 October 2005  
**PROJ. NO.** EKI 980074.02  
**SUBJECT:** 3925 Alameda Av  
Oakland

**WE ARE SENDING YOU THE FOLLOWING:** Well Completion Reports (DWR Form 188) for abandoning four wells at 3925 Alameda Avenue, Oakland.

<u>Well number</u>	<u>Drilling Permit</u>	<u>DWR-188 Number</u>
MW-1	W2005-0980	e031530
MW-2	W2005-0981	e031531
MW-3	W2005-0982	e031532
MW-4	W2005-0983.	e031534

**REMARKS:** Please forward to the Department of Water Resources.

**COPY TO:**

Very truly yours,

**ERLER & KALINOWSKI, INC.**

  
Roger D. Lion

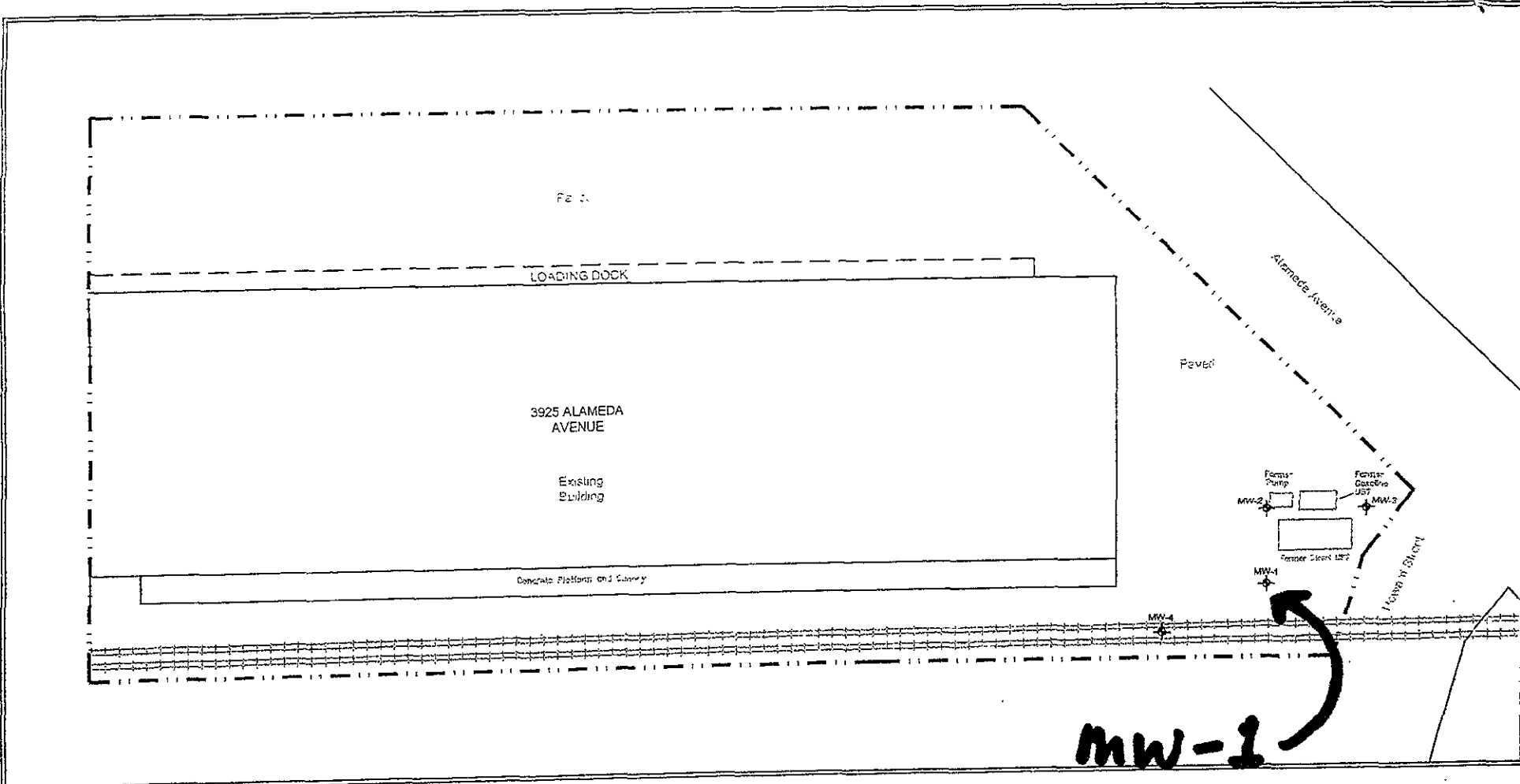
*If enclosures are not as noted, please advise us  
at once at (650) 292-9100.*

**CONFIDENTIAL**

STATE OF CALIFORNIA DWR  
WELL COMPLETION REPORT  
(WELL LOGS)



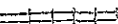
**REMOVED**

20050830\_14181353\_6\980074\_02\_Aug03\Figure A1\_Site\_Map.dwg Figure 1




Reference: Smith - Emery Geoservices Plot Plan Plate 2A, 1996.

**Legend:**

-  Groundwater Monitoring Well Location
-  Approximate Site Boundary
-  Railroad Tracks

**Note:**

1. All locations are approximate.



**Erler &  
Kalinowski, Inc.**

Well Locations

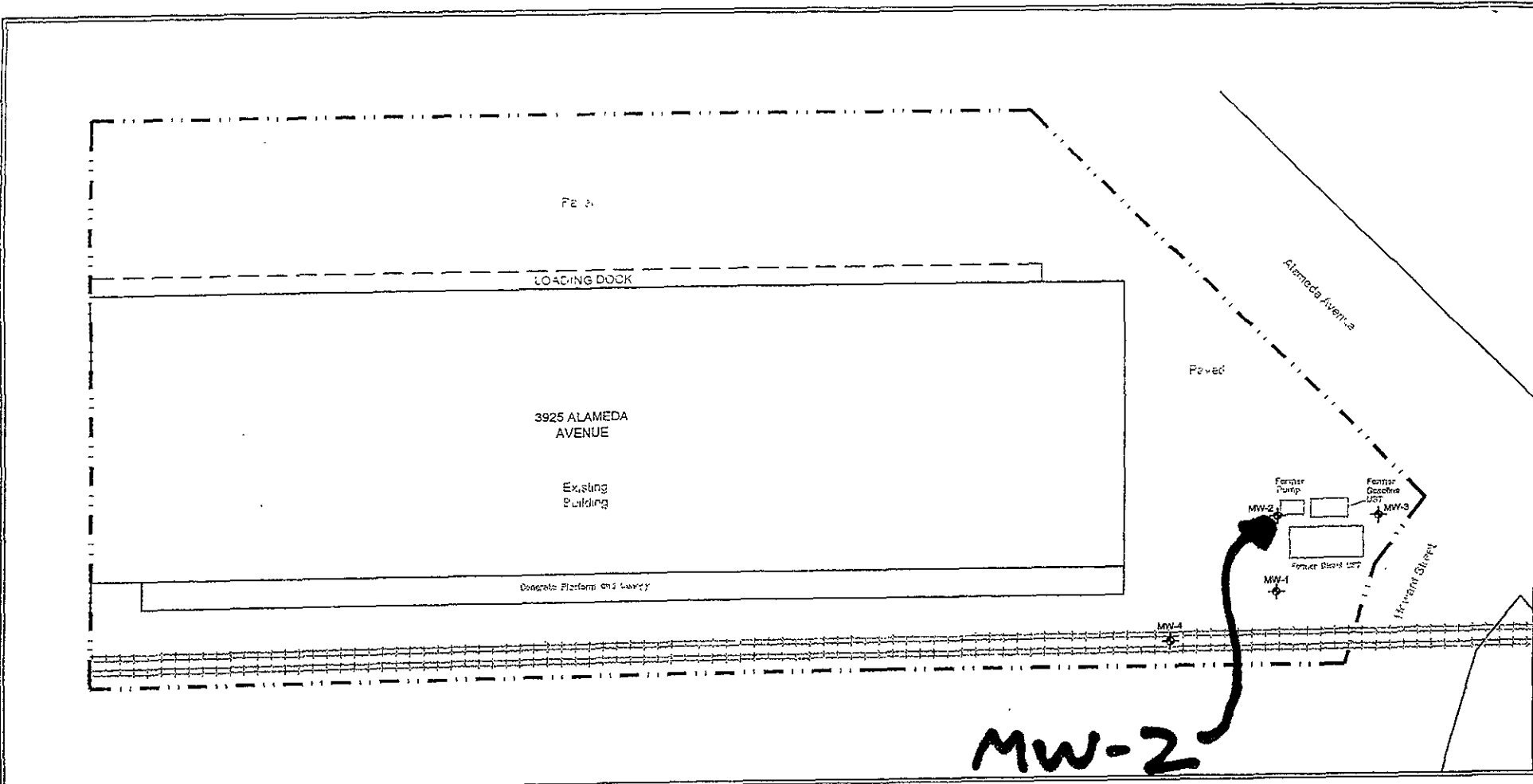
3925 Alameda Avenue  
Oakland, CA  
September 2005  
EKI 980074.02

Figure 1

**CONFIDENTIAL**



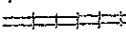
STATE OF CALIFORNIA DWR  
WELL COMPLETION REPORT  
(WELL LOGS)

**REMOVED**




Reference: Smith - Emery Geoservices Plot Plan Plate 2A, 1996.

**Legend:**

-  Groundwater Monitoring Well Location
-  Approximate Site Boundary
-  Railroad Tracks

**Note:**

1. All locations are approximate.



**Erler &  
Kalinowski, Inc.**

Well Locations

3925 Alameda Avenue  
Oakland, CA  
September 2005  
EKI 980074.02

Figure 1

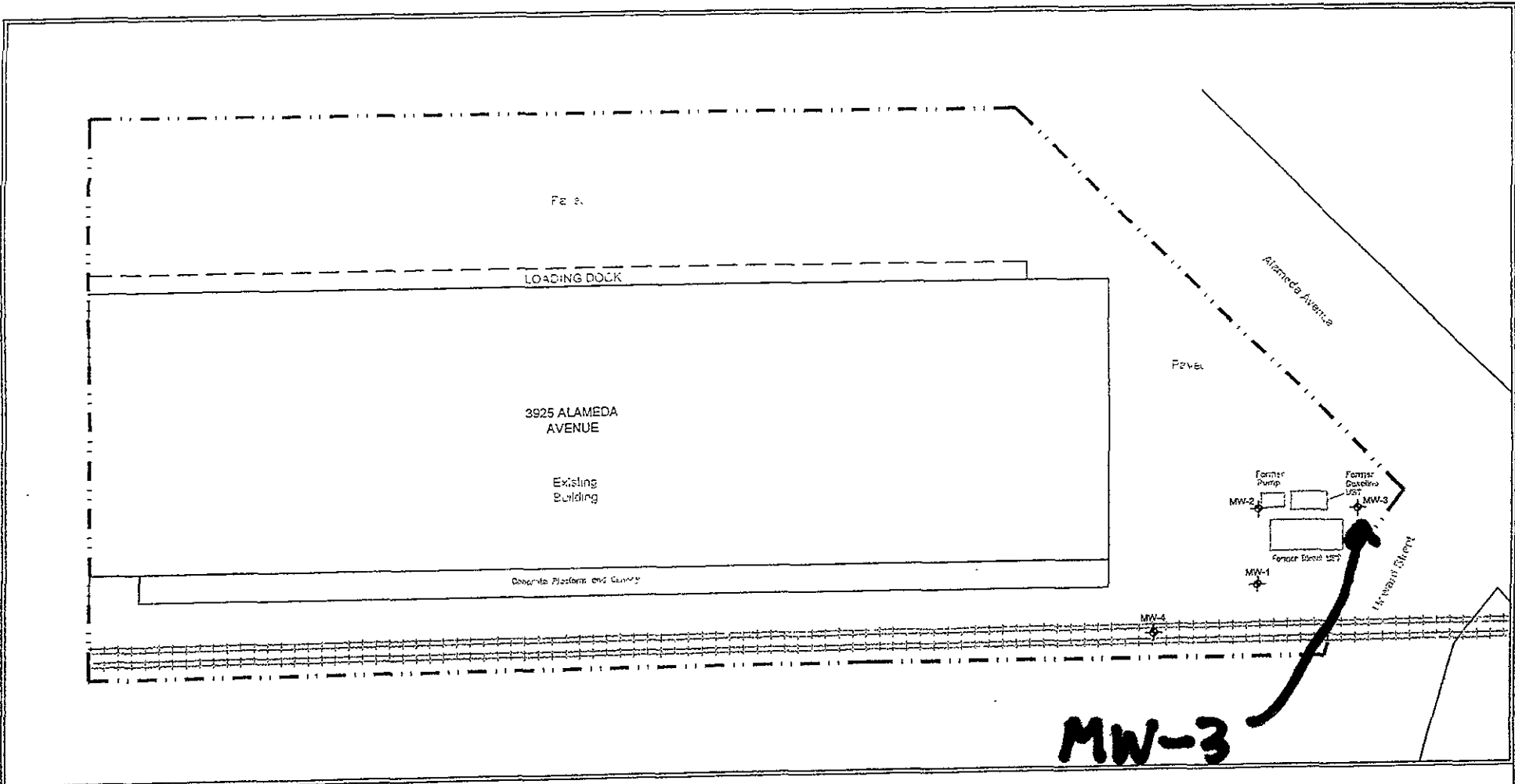
20050930.14181353 G:\980074.02\Aug03\Figure A1\_Site\_Map.dwg Figure 1

**CONFIDENTIAL**

**STATE OF CALIFORNIA DWR  
WELL COMPLETION REPORT  
(WELL LOGS)**



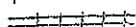
**REMOVED**

20050830.14181353 G:\980074\02 Aug03\Figure A1 Site Map.dwg Figure 1



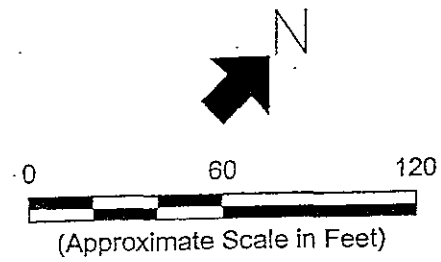
Reference: Smith - Emery Geoservices Plot Plan Plate 2A. 1996.

**Legend:**

-  Groundwater Monitoring Well Location
-  Approximate Site Boundary
-  Railroad Tracks

**Note:**

1. All locations are approximate.



**Erler & Kalinowski, Inc.**

Well Locations

3925 Alameda Avenue  
Oakland, CA  
September 2005  
EKI 980074.02

Figure 1

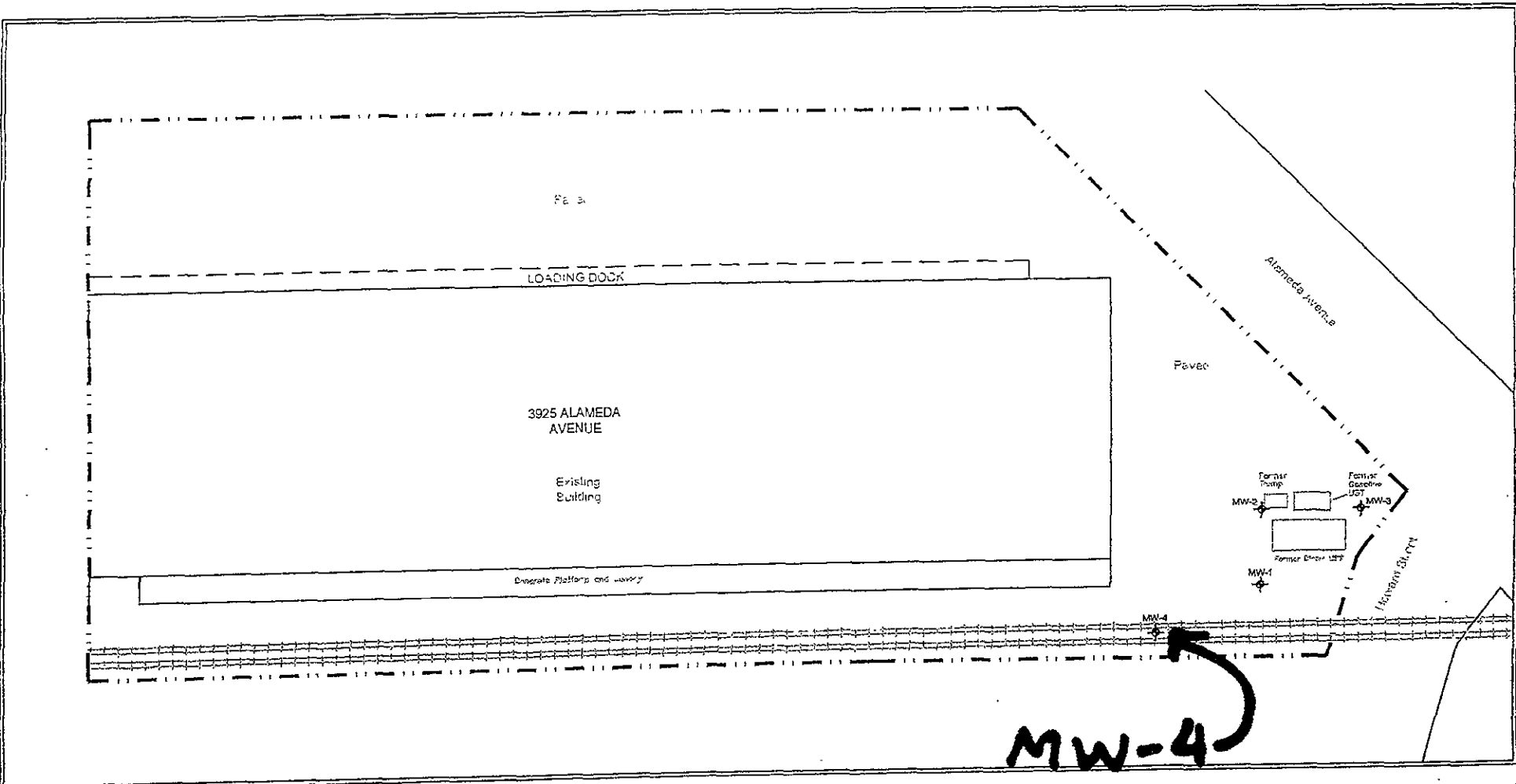


**CONFIDENTIAL**

STATE OF CALIFORNIA DWR  
WELL COMPLETION REPORT  
(WELL LOGS)




**REMOVED**

20050830.14181353 C:\980074.02\Aug03\Figure A1 Site Map.dwg Figure 1



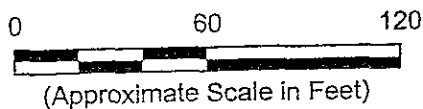
Reference: Smith - Emery Geoservices Plot Plan Plate 2A, 1996.

**Legend:**

-  Groundwater Monitoring Well Location
-  Approximate Site Boundary
-  Railroad Tracks

**Note:**

1. All locations are approximate.



**Erler &  
Kalinowski, Inc.**

Well Locations

3925 Alameda Avenue  
Oakland, CA

September 2005  
EKI 980074.02

Figure 1