

RD-371

GETTLER-RYAN INC.

1364 North McDowell Blvd. Suite B2
Petaluma, CA 94954
Phone (707) 789-3255, Fax (707) 789-3218

TRANSMITTAL

Alameda County
APR 09 2003
Environmental Health

TO: Ms. Eva Chu
Alameda County Health Care
Services
1131 Harbor Bay Parkway
Alameda, CA 94502

FROM: Jed Douglas

DATE: 4/4/03
PROJECT NO. 140106.5
SUBJECT: ConocoPhillips Service
Station No. 7004 Case
Closure Request

WE ARE SENDING YOU:

COPIES	DATED	DESCRIPTION
1	4/4/03	Transmittal of Well Survey Results, Site Information Summary Risk-Based Corrective Action and Request for Closure.

THESE ARE TRANSMITTED as checked below:

- For review and comment
- As Requested
- For Approval
- Approved as submitted
- Approved as noted
- Returned for corrections
- For your files
- For your use
- As noted below

COMMENTS:

This report and attachments contain well location and construction details obtained from water well driller's reports filed with DWR. California Water Code Section 13753 states that these reports are confidential and not for public use or inspection. Therefore, this report or its attachments should not be placed in files accessible to the general public.

Signed: 

COPIES TO: Mr. David DeWitt - ConocoPhillips
2000 Crow Canyon Place, Suite 400, San Ramon, CA 94583

Mr. Chuck Headlee - RWQCB, San Francisco Bay Region
1515 Clay Street, Suite 1400, Oakland, CA 94612

Mr. Mike Bakaldin - San Leandro Environmental Services Division
835 East 14th Street, San Leandro, CA 94577



GETTLER - RYAN INC.

April 4, 2003

Ms. Eva Chu
Alameda County Health Care Services
1131 Harbor Bay Parkway
Alameda, CA 94502

Alameda County
APR 09 2003
Environmental Health

Subject: Transmittal of Well Survey Results, Site Information Summary, Risk-Based Corrective Action and Request For Closure for the Former Tosco (76) Service Station No. 7004, located at 15599 Hesperian Boulevard, San Leandro, California

Dear Ms. Chu:

This document was prepared by Gettler-Ryan Inc. (GR) at the request of ConocoPhillips, and transmits the Well Survey Results, Site Information Summary (SIS) and Risk-Based Corrective Action (RBCA) evaluation for the above referenced facility, and based on the discussion and findings, also requests low-risk case closure status from the Alameda County Health Care Services (ACHCS).

The site is a former Tosco (76) Service Station which was demolished in May of 2000. At that time all subsurface tanks and piping and aboveground components were removed. The site is currently a paved parking lot within a Target department store complex, and is situated adjacent to a former auto parts store, which is currently vacant. The site is located at the northwest corner of Hesperian Boulevard and Lewelling Boulevard, in San Leandro, California (Figure 1). There are six groundwater monitoring wells and one groundwater recovery well at the site (Figure 2). The site is situated on relatively flat terrain, and San Lorenzo Creek is located approximately 800 feet to the southwest. San Lorenzo Creek flows toward the southwest and ultimately drains into San Francisco Bay.

Well Survey

In May of 2001, GR contacted the Alameda County Public Works Agency and requested a ½-mile radius well search be performed. The results of the search indicated that 3 domestic water wells are present within 2,500 feet of the site. Of the three identified wells, two are located in potentially downgradient directions. These two wells (well No.'s 1 and 2 on Figure 3) are located 1,650 and 2,300 feet from the site, respectively. The third well is located approximately 2,275 feet east-southeast of the site, in the upgradient direction. Based on the distance from the site, it is unlikely that groundwater from beneath the site has impacted the identified wells.

The City of Oakland and the surrounding areas of San Leandro and San Lorenzo receive their municipal drinking water supply via aqueduct from the Pardee or Comanche Reservoirs in Northern California.

This report and attachments contain well location and construction details obtained from water well driller's reports filed with DWR. California Water Code Section 13753 states that these reports are confidential and not for public use or inspection. Therefore, this report or its attachments should not be placed in files accessible to the general public.

Hydrology

San Lorenzo Creek is located approximately 800 feet southwest of the site. The next closest surface water is Estudillo Canal, located approximately 2,300 feet to the northwest. Both of these water bodies flow generally to the west/southwest, and ultimately empty into San Francisco Bay. Historical groundwater monitoring data indicate that groundwater flow direction beneath the site has been predominantly toward the west-southwest (Figure 4) at an average gradient of 0.003 to 0.02 feet/feet. Groundwater levels beneath the site has remained at approximately the same elevation since 1993, at approximately 15 feet below ground surface (bgs), with seasonal fluctuations of up to 3 feet.

Previous Environmental Work

- 1990 - Removal of three gasoline USTs, and associated product piping. Overexcavation and offsite disposal of 1,600 cubic yards of hydrocarbon impacted soil. Removal and offsite disposal of 5,000 gallons of groundwater from the UST pit.
- 1991 - Installation of three 2-inch diameter groundwater monitoring wells (MW-1 through MW-3). Initiation of quarterly monitoring and sampling. Installation of three additional 2-inch diameter groundwater monitoring wells (MW-4 through MW-6).
- 1992 - Installation of one 6-inch diameter groundwater recovery well (RW-1). An aquifer pump test was performed.
- 1996 - Installation of Oxygen Releasing Compound (ORC) in monitoring well MW-5. Monitoring and sampling schedule reduced to semi-annual.
1999 - Removal of ORC from well MW-5.
- 2000 - Removal of two gasoline USTs and associated product piping. Installation of 360 pounds of ORC slurry in the bottom of the UST pit. Demolition of all above ground structures.
- 2001 - Well Search performed. Continuation of semi-annual groundwater monitoring and sampling.
- 2001 - Submitted closure request to the ACHCS
- 2002 - Installed five onsite Geoprobe borings, collected soil and grab groundwater samples.
- 2002 - Semi-annual groundwater sampling schedule changed to monthly sampling.

Current Site Conditions

The extent of soil impact at the site is delineated. During removal of gasoline USTs and product piping conducted in 2000, confirmation samples collected and analyzed by the laboratory indicate that elevated concentrations of Total Petroleum Hydrocarbons as gasoline (TPHg) remained in only one sample location from the sidewall of the former UST pit (350 parts per million (ppm)). Benzene and Methyl tert-Butyl Ether (MtBE) were not detected in any of the confirmation soil samples from the former UST pit sidewall. Soil samples collected in the vicinity of the former product lines and dispensers revealed that no hydrocarbon impact was detected in the soil. Hydrocarbons detected in soil during the 1990 UST removal and subsequent monitoring well installations were found in what is now the saturated zone. Much of this impacted soil was overexcavated during the 1990 UST removal event. Soil sampling conducted during the Geoprobe sampling event of 2002 revealed that petroleum hydrocarbons were not present in any of the soil samples analyzed. Based on the lack of residual hydrocarbons in site soils, mass calculations for hydrocarbons remaining in soil were not prepared.

Groundwater analytical results from the most recent monthly sampling event indicate that benzene is either below detection limits or below 1.0 ppb in the six monitoring wells and the one recovery well at the site. TPHg was detected in well (MW-3) at a concentration of 6,600 parts per billion (ppb), and in RW-1 at 1,800 ppb. MtBE was detected in three of the monitoring wells, at concentrations ranging from 8.4 to 200 ppb. Concentrations of MtBE in the wells fluctuate, and have shown a general decline in concentrations. Petroleum hydrocarbons have not been detected in well MW-6 since January of 1997, therefore, concentration charts were not prepared for this well. Wells MW-2 through MW-5 and RW-1 show an overall declining trend in MtBE concentrations (Charts 1 through 5).

Isoconcentration maps were prepared for TPHg and MtBE based on the October 2002 monthly monitoring results and the grab groundwater samples collected in September of 2002 (Figures 5 and 6). These figures show that the hydrocarbon plume is primarily restricted to groundwater beneath the site. Mass calculations for TPHg and MtBE remaining in groundwater were prepared based on the isoconcentration maps. Results of the calculations indicate that a total of approximately 23.05 pounds of TPHg and 0.62 pounds of MtBE remain in groundwater beneath the site. The calculations for hydrocarbon mass are presented in Appendix A.

Risk-Based Corrective Action Evaluation

Tier 1 of the RBCA process involves comparison of the site constituent concentrations to generic Risk-Based Screening Levels (RBSL) to evaluate whether further evaluation and/or active remediation is warranted. RBSL values are derived from standard exposure equations and reasonable maximum exposure (RME) estimates per U.S. EPA guidelines. RBSL concentrations are designed to be protective of human health even if exposure occurs directly within the onsite area of impacted soil or groundwater, and inherently provides conservative estimates of potential threats to human health and the environment. According to the RBCA process, if Tier 1 limits are not exceeded, the user may proceed directly to compliance monitoring and/or no further action. However, if these defined screening levels are exceeded, the affected media may be addressed by:

1. remediating to the generic Tier 1 limits, if practical
2. conducting Tier 2 evaluation to develop site-specific remediation goals, if required by the results of the evaluation
3. implementing an interim remedial action to abate risk "hot spots"

GR compared the site-specific soil and groundwater analytical data to the California Regional Water Quality Control Board – San Francisco Bay Region's Tier 1 limits and determined that the Tier 1 limits were exceeded. Therefore, GR utilized the Groundwater Services Inc. RBCA Toolkit for Chemical Releases (version 1.3a) to perform a Tier 2 evaluation for the site.

Tier 2 analysis evaluates baseline risks both on and offsite, utilizing site specific soil, groundwater and air parameters. Additionally, Tier 2 analyses allow the use of transport models in calculating risks and cleanup standards related to offsite receptors, and utilizes Site Specific Target Levels (SSTLs). A SSTL is a chemical of concern (COC) concentration limit (clean-up level) in the source medium derived by multiplying the risk-based exposure limit at the point of exposure by the natural attenuation factor for the exposure pathway.

Site Parameters

Complete exposure pathways are those that could pose a reasonable potential for contaminant contact with human or environmental receptors. Under Tier 2 RBCA, both onsite and offsite receptors apply. For the purpose of this Tier 2 evaluation, a residential exposure pathway with a risk factor of 1.0^{-6} was evaluated for the site. Groundwater beneath and in the site vicinity is not used for drinking water purposes, however, groundwater ingestion and subsurface soil leaching to groundwater (ingestion) exposure pathways were evaluated as a worst case scenario. The following risk pathways were evaluated:

- Subsurface soil and groundwater volatilization to indoor and outdoor air inhalation
- Ingestion and dermal contact from groundwater, surficial and subsurface soils
- Construction worker exposure to soil and air
- Surface water impact to aquatic life in San Lorenzo Creek

Where available, site specific physical data were used in this RBCA evaluation. Analyses of soil physical parameters are included in Appendix B. Site specific parameters included:

- Affected soil area (2,500 ft²)
- Depth to top of affected soil (3 ft)
- Soil type (silt)
- Soil moisture content (27.3%)
- Soil bulk density (1.52 g/cc)
- Total porosity (42.1%)
- Soil pH (7.65)
- Groundwater pH (7.2)
- Soil hydraulic conductivity (1.33E-6 cm/s)
- Length of affected soil parallel to wind (60 ft)
- Length of affected soil parallel to groundwater flow (80 ft)
- Groundwater gradient (0.002 ft/ft)
- Thickness of affected subsurface soils (10 ft)
- Groundwater plume width (100 ft)

Additionally, the following groundwater plume/surface water interface parameters were estimated with conservative values:

- Plume width (100 ft)
- Plume thickness (6.5 ft)
- Surface water flowrate (1.0 ft³/s)

The depth of groundwater is estimated to be approximately 13 feet below ground surface (GR Second Quarter Event of April 22, 2002, Groundwater Monitoring and Sampling Report). Based on the site being entirely paved, GR estimated the net rainfall infiltration at 5 cm/year. Where appropriate and consistent with site conditions, ASTM default values were used. The COCs were evaluated with a conservative 95% Upper Control Limit (UCL) on the mean concentration, as well as the California adjusted oral slope factor for benzene (0.1) for this RBCA analysis.

TPHg was evaluated by inputting the TPHg values from a water sample collected from well MW-3 (collected November 25, 2002) into seven hydrocarbon chain fractions as reported by the laboratory. The laboratory data is attached in Appendix B. The results of the TPHg fraction analysis indicated that the value for the most toxic fraction (C8-C10 aromatic) was approximately 33% of the total TPHg. Therefore, GR input remaining TPHg data from soil and groundwater into the aromatic fraction C08-C10 (Total Petroleum Hydrocarbon Criteria Working Group Series, Volume 5, June 1999) at a conservative amount of 50% of the total TPHg.

Results of RBCA Analysis

Based on information from previous site investigations and current groundwater monitoring and sampling data, the Tier 2 RBCA program evaluated the complete exposure pathways identified at the site (Appendix C, Tier 2 Baseline Risk Summary Table). The RBCA program findings for the identified pathways are:

- outdoor and indoor air exposures with cumulative risk factors of 5.8^{-10} and 5.0^{-7} ;
- groundwater ingestion with a cumulative risk factor of 9.3^{-7} ; and
- surface water exposure and aquatic life protection with a cumulative risk factor of 5.7^{-116}

Using the residential risk factor of 1.0^{-6} and site conditions, the SSTLs for BTEX, MtBE and TPHg were determined to be below established Tier 2 SSTLs (Appendix C, SSTL Values) for all pathways. Pertinent input and output data including site specific parameters used in the analysis are presented in Appendix C.

Summary

The attached Site Information Summary form contains information about the site, results of initial site assessment and remediation, impacted groundwater plume trends, summary tables of historical soil and groundwater sample data, boring logs and figures showing the locations of pertinent site features and sample locations. The SIS and attachments are included in Appendix D.

The following conditions have been found at the site:

1. Hydrocarbon source soils were removed in 1990 during UST replacement and subsequent overexcavation of 1,600 cubic yards of impacted soil.
2. Petroleum hydrocarbons are no longer stored or dispensed from the site, therefore, existing concentrations of dissolved hydrocarbons are expected to naturally attenuate.
3. Free product has not been detected in any monitoring well to date.
4. The groundwater beneath the City of San Leandro is not used as a municipal drinking water supply. This precludes the impacted shallow aquifer from affecting human health in the site vicinity.
5. The site has been adequately characterized. Historical groundwater data collected between May 1991 and January 2003 indicate that the hydrocarbon plume is stable and has been predominantly restricted to groundwater beneath the site. Concentrations of TPHg are restricted to a small area around wells MW-3 and RW-1. Concentrations of benzene have either been below detection limits or below California Department of Health Services (DHS) primary Maximum Contaminant Level (MCL) of 1.0 ppb in all wells for the last nine sampling events. Concentrations of MtBE detected in downgradient well MW-4 have been below the DHS primary MCL of 13 ppb since January 2002. Additionally, in spite of a recent increase, concentrations of MtBE in downgradient well MW-5 have shown a downward trend since July 1999.

6. The groundwater plume is well defined in all directions including the downgradient flow direction. Mass calculations indicate that very low quantities of TPHg (23.05 lbs) and MtBE (0.62 lbs) remain in groundwater beneath the site. Residual dissolved hydrocarbons should naturally attenuate with time.
7. The nearest sensitive receptors in the downgradient groundwater direction are San Lorenzo Creek, located 800 feet southwest of the site, and two domestic water wells located approximately 1,650 feet south-southwest and 2,300 feet west-northwest of the site. Based on the distance of these receptors from the site, it does not appear that groundwater from beneath the site would impact any of the identified receptors.
8. The building at the site is currently vacant, although future commercial use is probable. Potential exposure pathways at the site include indoor and outdoor air inhalation routes. The RBCA evaluation concluded that there is no present or future risk to people using the building, even if a residential development scenario were to be considered.


Conclusions And Recommendations

GR performed the RBCA evaluation for the assessment and response to petroleum hydrocarbons in the subsurface soil and groundwater beneath the subject site. A Tier 2 evaluation was performed utilizing available site specific data. The results of these analyses confirm that current site conditions do not exceed the calculated Tier 2 SSTLs specific to the site (Appendix C). Since a service station is no longer present at the site, it is anticipated that residual dissolved concentrations of petroleum hydrocarbons will continue to attenuate over time, thereby also lowering the associated risk over time. The Tier 2 evaluation verifies that there are no risks associated with the current or future uses of the building presently at the site.

According to the RBCA decision making process, further work would not be warranted to protect against human and aquatic exposures. The Tier 2 evaluation determined that no additional investigation or remediation is required at the site. Based on the RBCA program findings and the existing site conditions presented in this report, the previous remediation effort and the determination that the impacted groundwater is localized and stable at the site, and that the groundwater beneath and in the vicinity of the site is not used for drinking water purposes, it is GR's opinion that the site should be considered for low-risk case closure.

If you have any questions or comments regarding this request, please feel free to call us at 707-789-3255.


Sincerely,
Gettler-Ryan Inc.



Jed A. Douglas
Senior Geologist



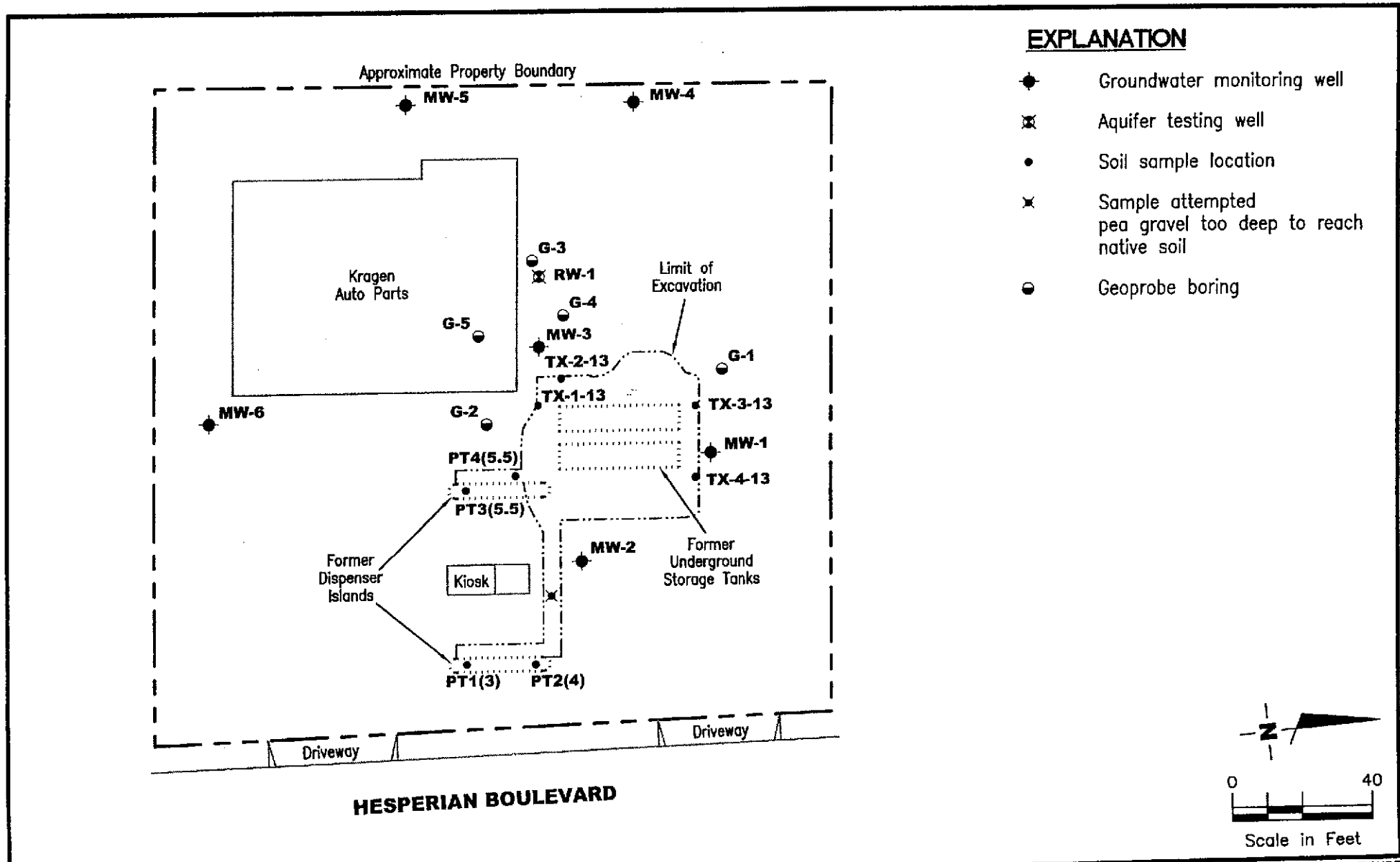
Douglas J. Lee
Senior Geologist
R.G. No. 6882



Attachments: Figure 1 - Site Vicinity Map
Figure 2 - Site Plan
Figure 3 - Well Search Map
Figure 4 - Historical Groundwater Flow Directions
Figure 5 - TPHg Isoconcentration Map
Figure 6 - MtBE Isoconcentration Map
Table 1 - Well Search Results
Charts 1 through 5 - Groundwater Concentrations and Elevation vs. Time
Appendix A - Hydrocarbon Mass Calculations in Groundwater
Appendix B - Laboratory Analytical Data
Appendix C - Risk-Based Corrective Action
Appendix D - Site Information Summary

cc: David DeWitt – ConocoPhillips, 2000 Crow Canyon Place, Suite 400
San Ramon, CA 94583

FIGURES, TABLES, CHARTS



Source: Figure modified from drawing provided by MPDS Services Inc..

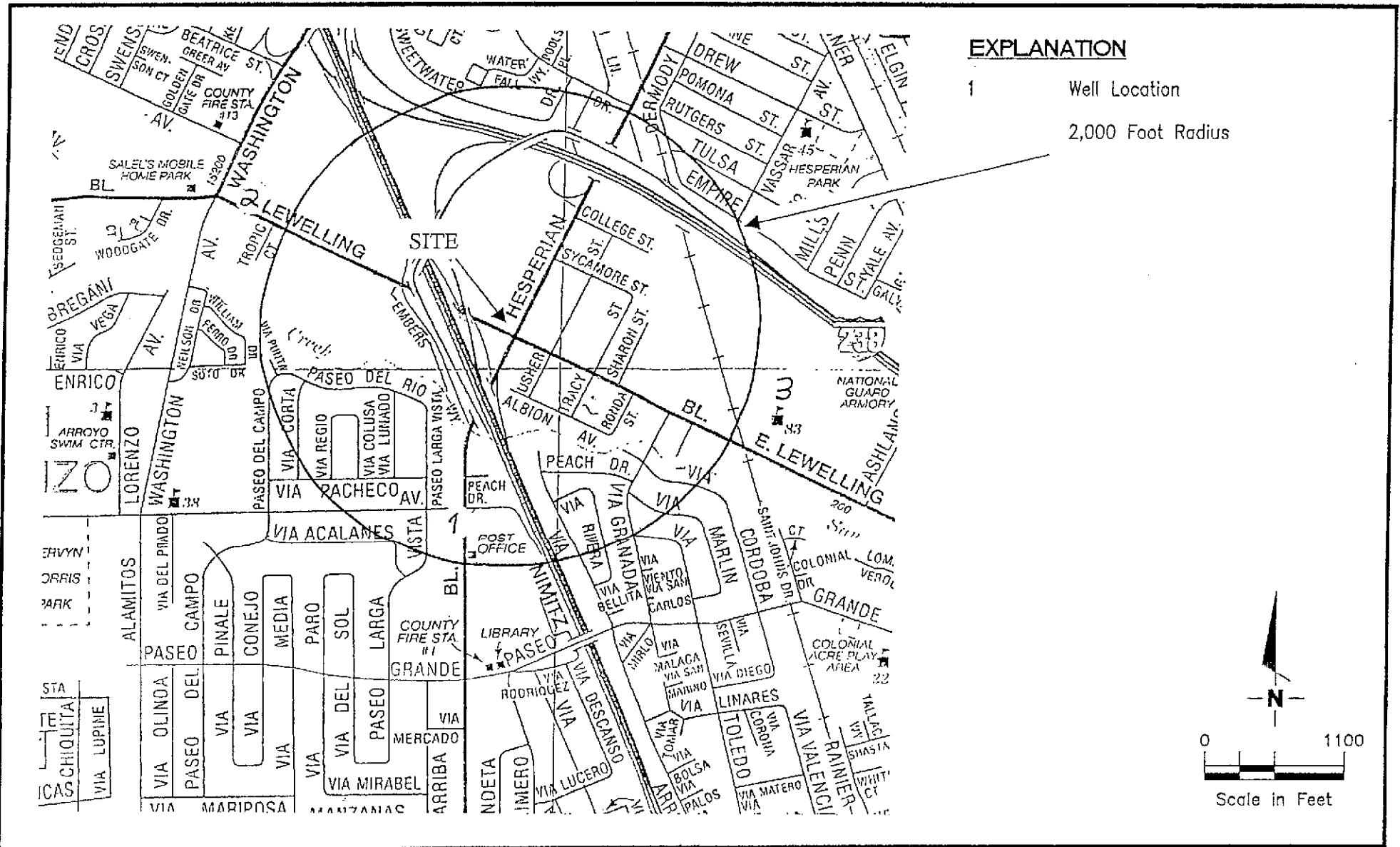
FIGURE

GETTLER - RYAN INC.
 6747 Sierra Ct., Suite J
 Dublin, CA 94568 (925) 551-7555

SITE PLAN
 Former Tosco (76) Service Station No. 7004
 15599 Hesperian Boulevard
 San Leandro, California

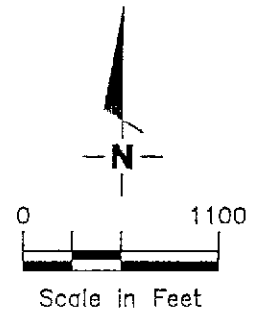
2

PROJECT NUMBER	REVIEWED BY	DATE	REVISED DATE
140106.06		10/02	



EXPLANATION

- 1 Well Location
- 2,000 Foot Radius



Gettler - Ryan Inc.

1364 North McDowell Boulevard Suite B2
 Petaluma, CA 94954 (707) 789-3255

WELL SEARCH MAP

Former Tosco Service Station No. 7004
 15599 Hesperian Boulevard
 San Leandro, California

FIGURE

3

JOB NUMBER
 140106.04

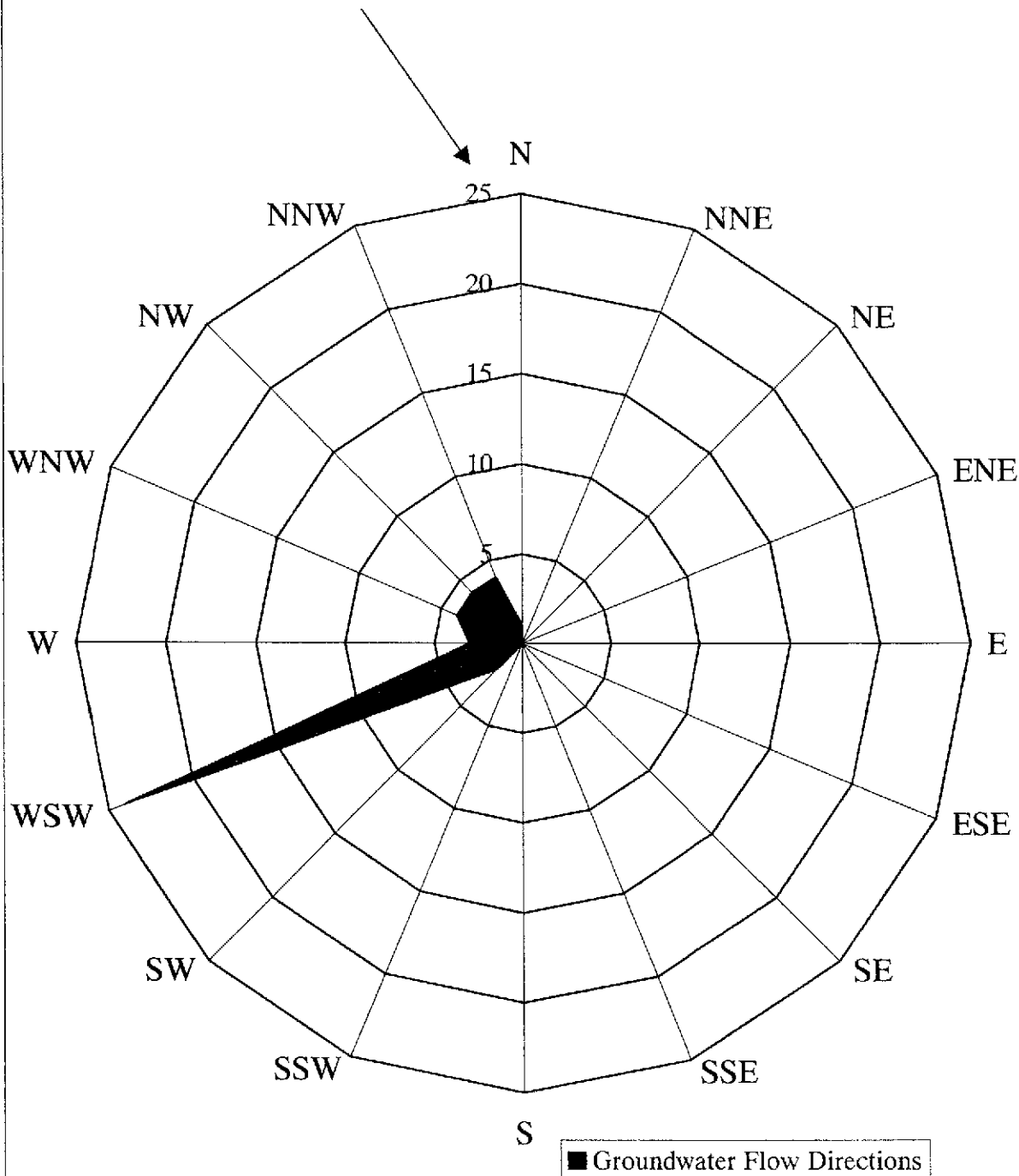
REVIEWED BY

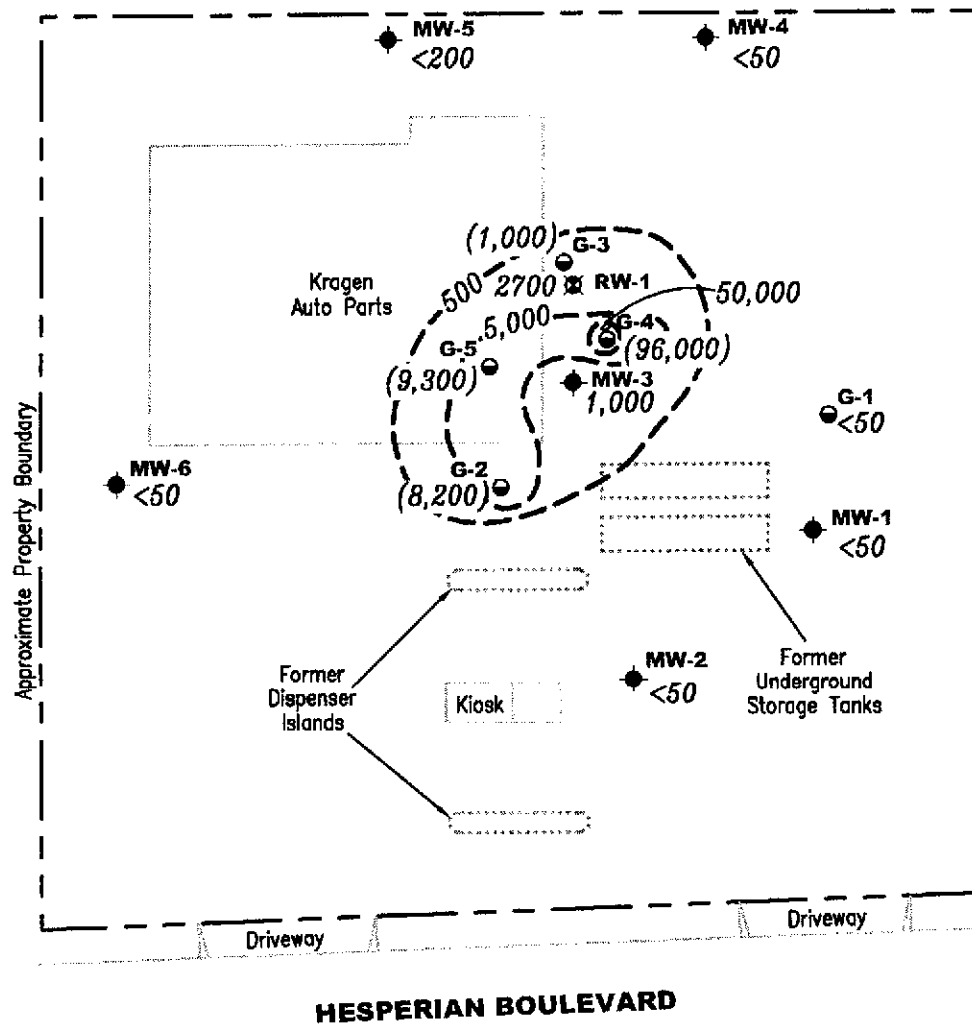
DATE
 05/01

REVISED DATE

Figure 4
Historical Groundwater Flow Directions
for Former Tosco (76) Service Station No. 7004

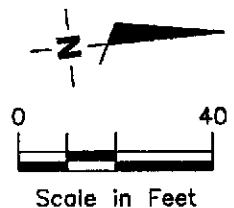
Number of monitoring events in which groundwater was reported to flow in a particular direction.





EXPLANATION

- Groundwater monitoring well
- ⊠ Aquifer testing well
- Geoprobe boring
- (500) TPH-G (Total Petroleum Hydrocarbons as Gasoline) concentrations in ppb (sampled on 9/20/02)
- 500 TPH-G (Total Petroleum Hydrocarbons as Gasoline) concentrations in ppb (sampled on 10/25/02)
- 500--- TPH-G isoconcentration contour



Source: Figure modified from drawing provided by MPDS Services Inc..

GETTLER - RYAN INC.
 6747 Sierra Ct., Suite J
 Dublin, CA 94568 (925) 551-7555

TPH-G ISOCONCENTRATION MAP
 Former Tosco (76) Service Station No. 7004
 15599 Hesperian Boulevard
 San Leandro, California

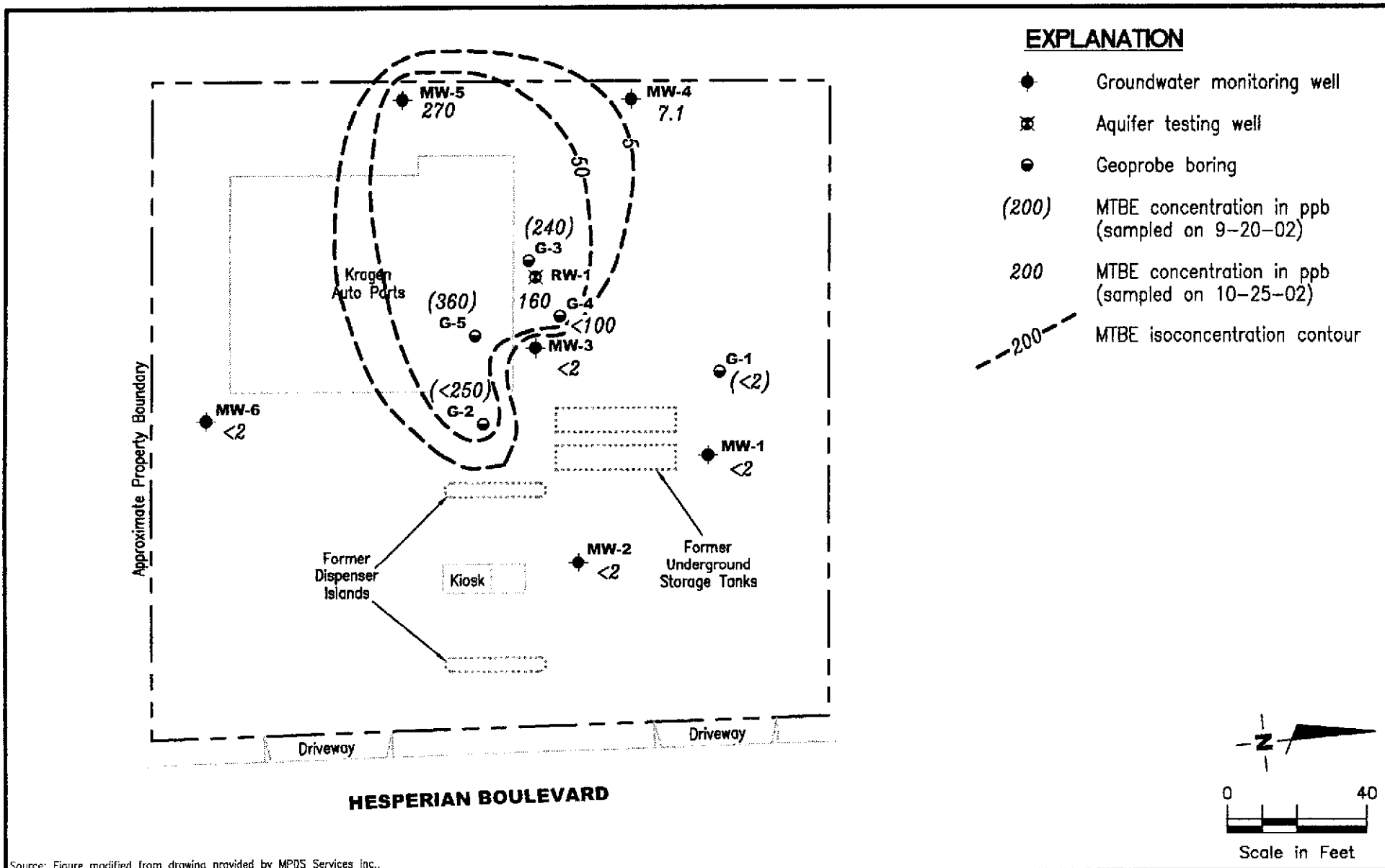
FIGURE
5

PROJECT NUMBER
 140106.07

REVIEWED BY

DATE
 September 20 & October 25, 2002

REVISED DATE



Source: Figure modified from drawing provided by MPDS Services Inc..

GETTLER - RYAN INC.
 6747 Sierra Ct., Suite J
 Dublin, CA 94568 (925) 551-7555

MTBE ISOCONCENTRATION MAP
 Former Tosco (76) Service Station No. 7004
 15599 Hesperian Boulevard
 San Leandro, California

FIGURE
6

PROJECT NUMBER
 140106.07

REVIEWED BY

DATE
 September 20 & October 25, 2003

REVISED DATE

Table 1 Well Search Data
 Former Tosco Service Station No. 7004
 15599 Hesperian Boulevard
 San Leandro, California

Map ID	Well Owner	Well Location	Well Use	Maximum Pumping Rate (gpm)	Year Installed	Depth (feet)	Screen Interval		Well	
							From (feet)	To (feet)	Diameter (inches)	DTW (feet)
1	Greenwood Corporation	15803 Hesperian Boulevard	Dom	230	Dec-31	511	-	-	12	-
2	F. Goyette Machine	624 Lewelling Boulevard	Dom	-	Jul-37	75	-	-	8	-
3	San Lorenzo Unified School District	50 East Lewelling Boulevard	Dom	8	Sep-91	194	-	-	6	67

Explanation

DTW = depth to water

gpm = gallons per minute

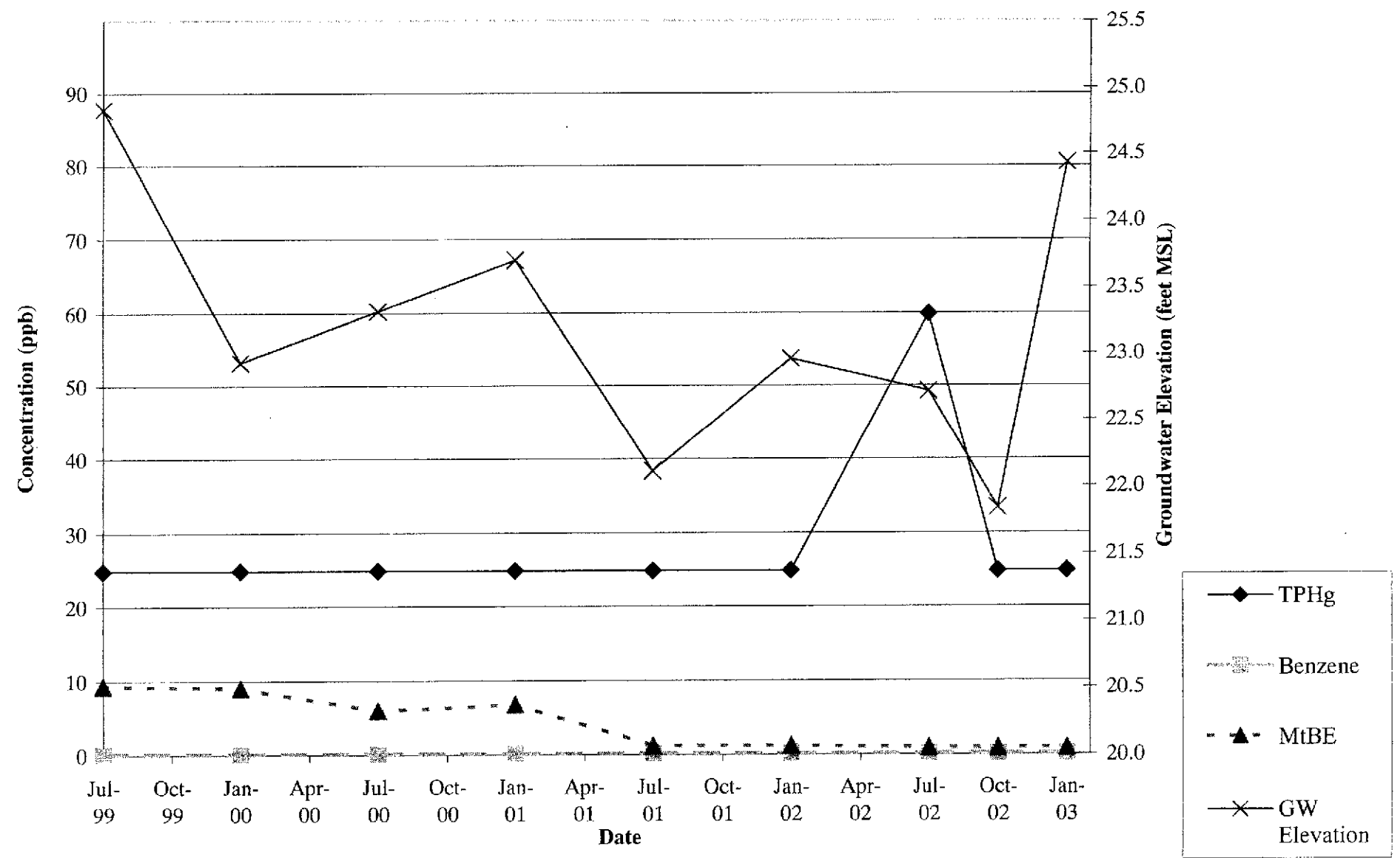
Dom = Domestic

- = information not available

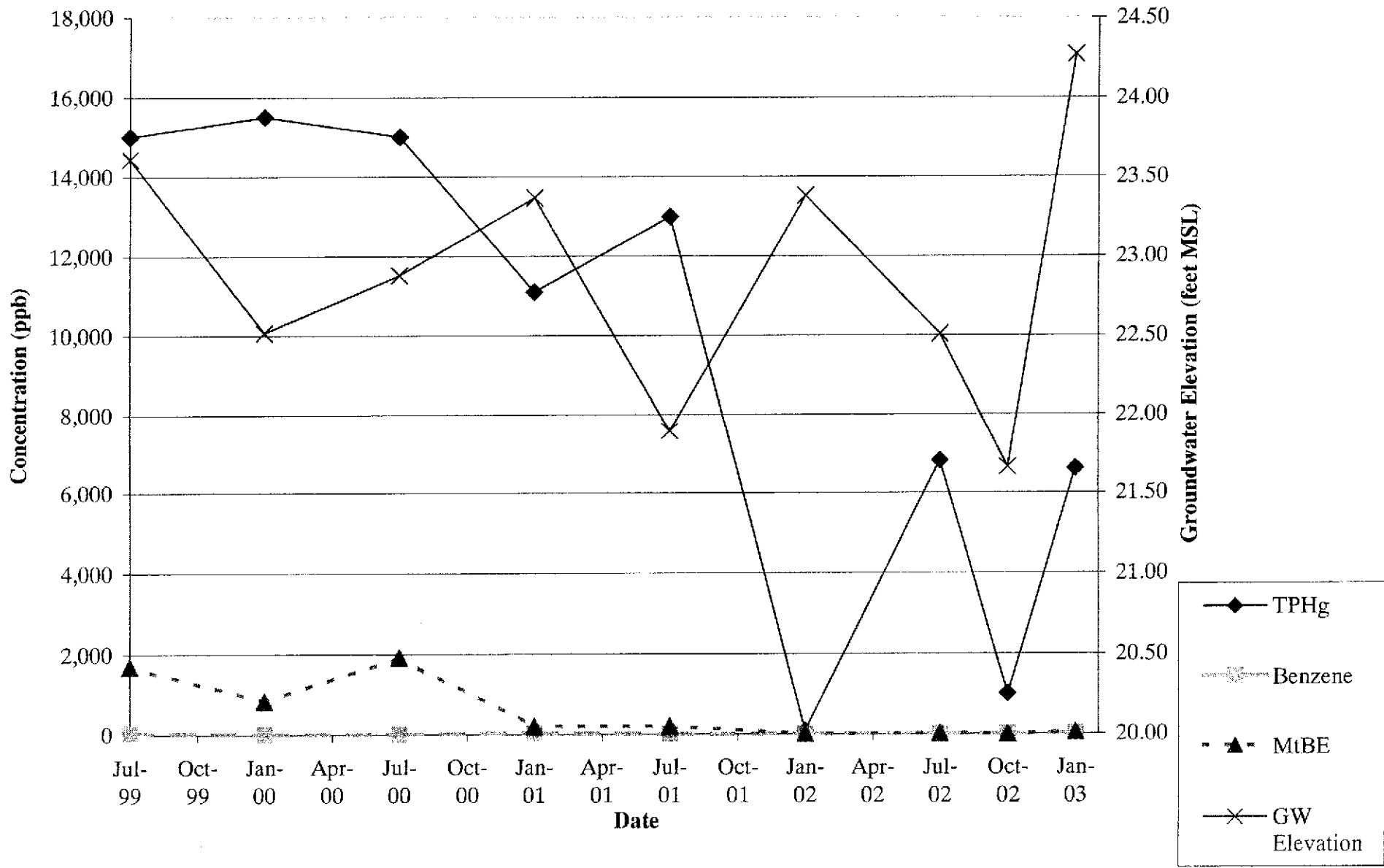
Township/Range/Sections: 3S/2W-3W/1G-24J

Well Search Performed by: Alameda County Public Works Agency

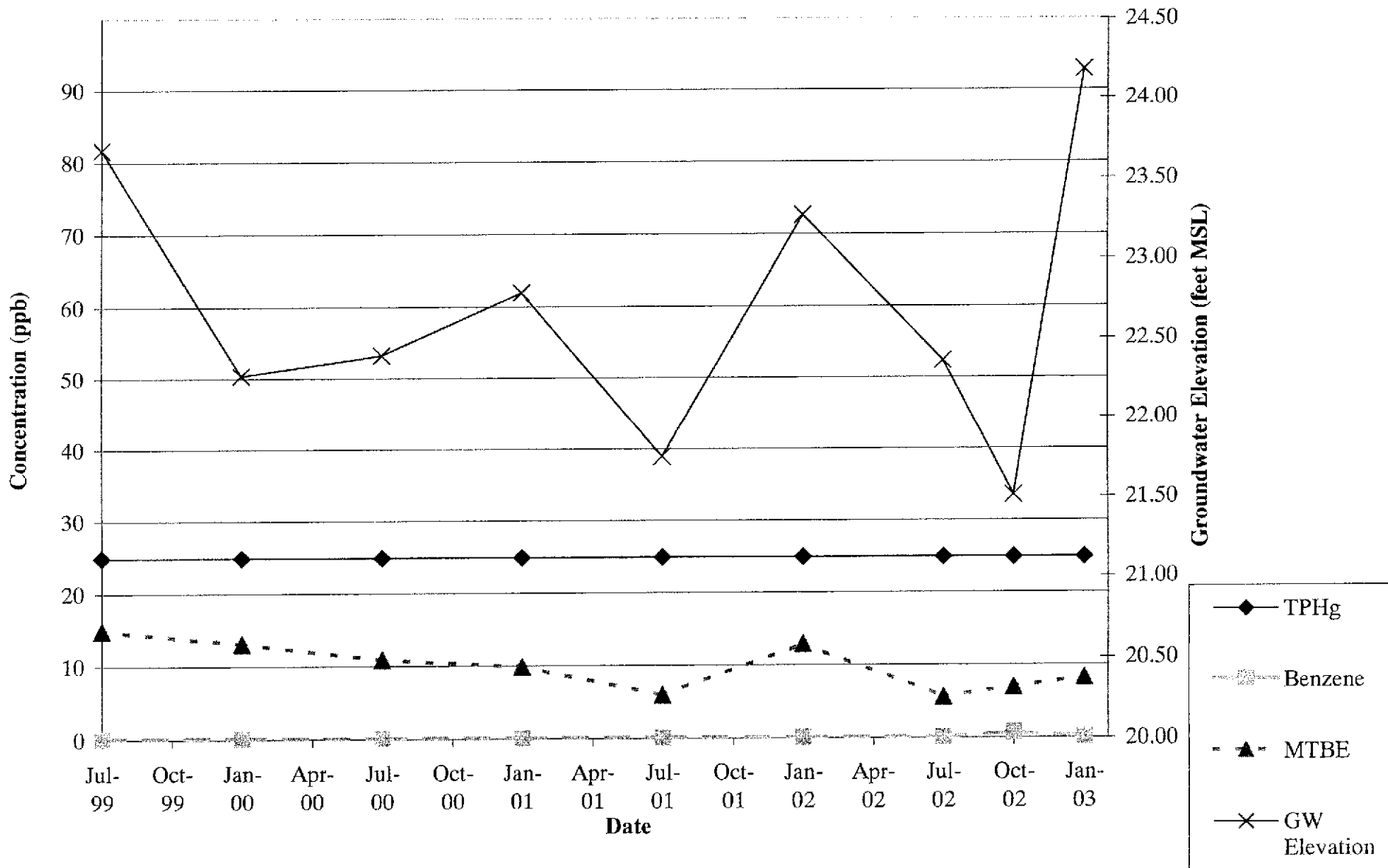
**Chart 1 - Former Tosco 76 Service Station No. 7004
Groundwater Concentrations and Elevation vs. Time
MW-2**



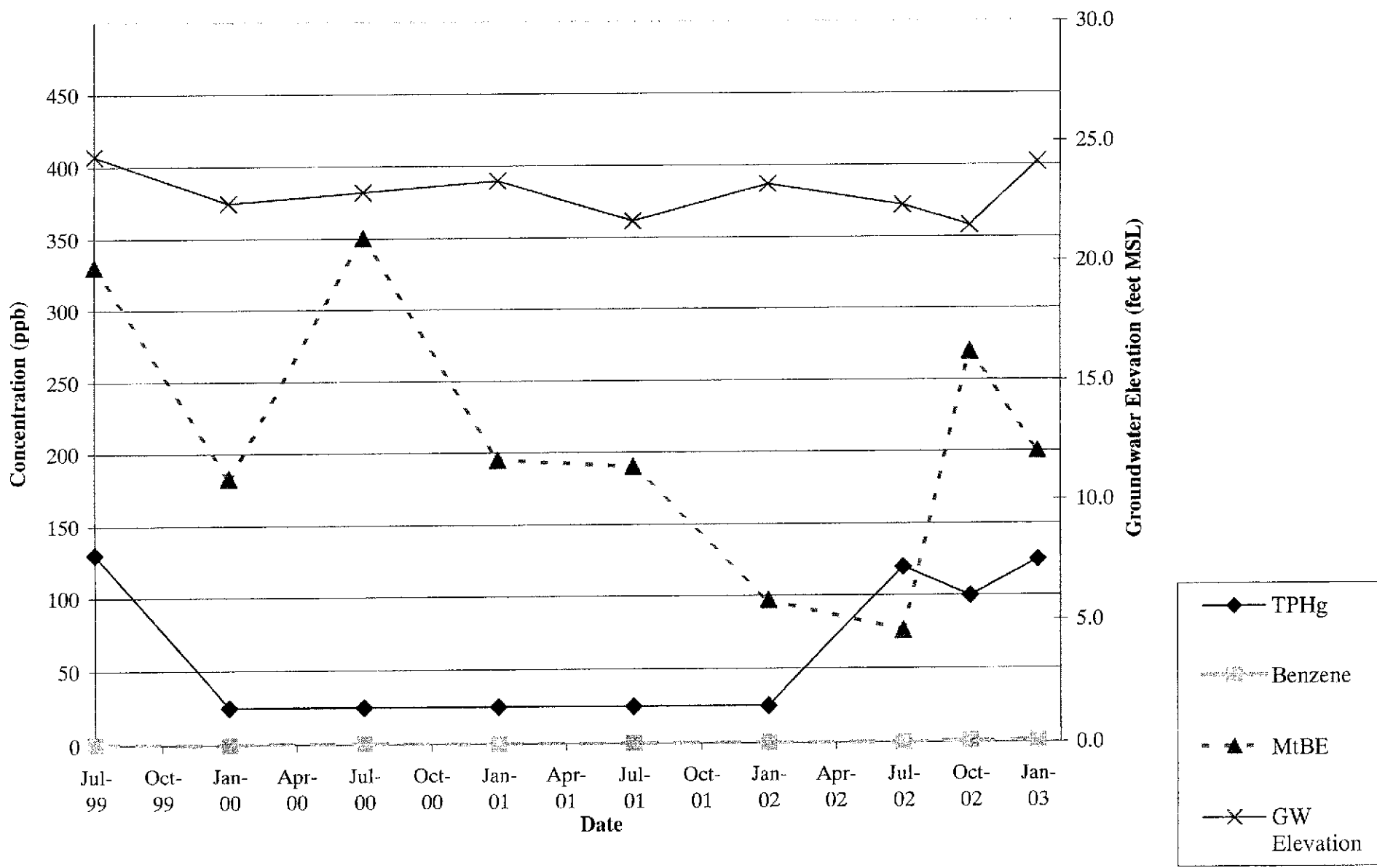
**Chart 2 - Former Tosco 76 Service Station No. 7004
Groundwater Concentrations and Elevation vs. Time
MW-3**



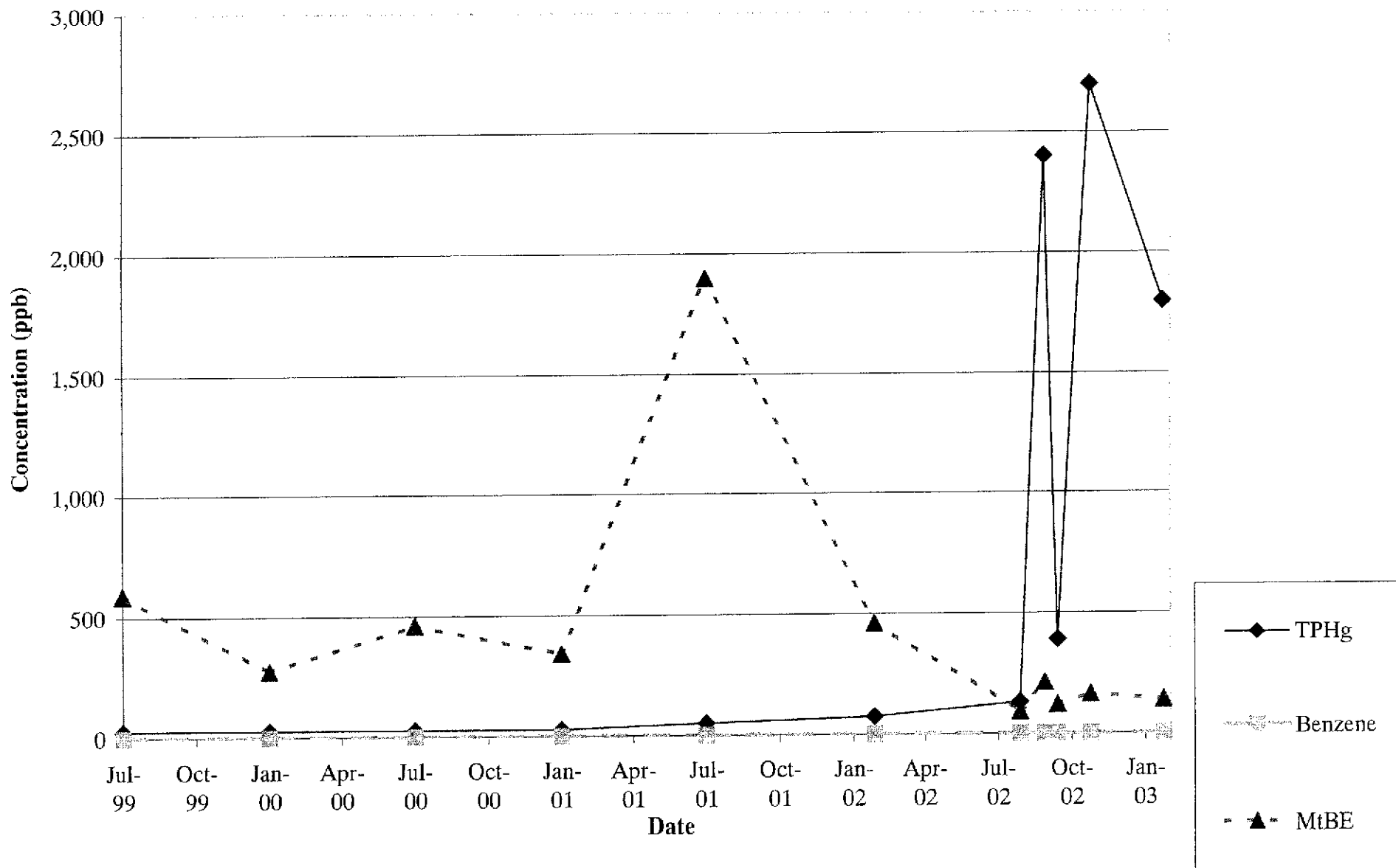
**Chart 3 - Former Tosco 76 Service Station No. 7004
Groundwater Concentrations and Elevation vs. Time
MW-4**



**Chart 4 - Former Tosco 76 Service Station No. 7004
Groundwater Concentrations and Elevation vs. Time
MW-5**



**Chart 5 - Former Tosco 76 Service Station No. 7004
Groundwater Concentrations and Elevation vs. Time
RW-1**



APPENDIX A

HYDROCARBON MASS CALCULATIONS IN GROUNDWATER

Hydrocarbon Mass Calculations in Groundwater for Former Tosco (76) Service Station No. 7004

Assumptions:

1. Mass of impacted groundwater is equal to the mass of soil times the porosity of the soil. For TPHg and MTBE, an area approximately equal to the lowest iso-concentration contour is used, times the thickness of impacted groundwater equal to 12.5 feet (depth to water (~15') to bottom of deepest well (~27.5')).
2. Porosity of soil in saturated zone is approximately 40%.

TPHg

Volume of impacted groundwater = $75' \times 50' \times 12.5' = 47,000 \text{ ft}^3$

Weight of impacted groundwater = $47,000 \text{ ft}^3 \times 0.40 \times 62.4 \text{ lbs/ft}^3 = 1.17 \times 10^6 \text{ lbs water}$

Average TPHg concentration = $(1,000+1,000+2,700+96,000+9,300+8,200)/6 = 19,700 \text{ ppb} = 19.7 \text{ ppm}$

Mass of TPHg = Weight of impacted groundwater times the percent of hydrocarbon constituent present in the groundwater.

Mass of TPHg = $(1.17 \times 10^6 \text{ lbs} \times 19.7 \text{ lbs TPHg})/1 \times 10^6 \text{ lbs H}_2\text{O} = \mathbf{23.05 \text{ lbs TPHg in water}}$

MTBE

Volume of impacted groundwater = $80' \times 120' \times 12.5' = 120,000 \text{ ft}^3$

Weight of impacted groundwater = $120,000 \text{ ft}^3 \times 0.40 \times 62.4 \text{ lbs/ft}^3 = 2.99 \times 10^6 \text{ lbs water}$

Average MtBE concentration = $(160+360+240+7.1+270)/5 = 207.5 \text{ ppb} = 0.208 \text{ ppm}$

Mass of MtBE = Weight of impacted groundwater times the percent of hydrocarbon constituent present in the groundwater.

Mass of MtBE = $(2.99 \times 10^6 \text{ lbs} \times 0.208 \text{ lbs MTBE})/1 \times 10^6 \text{ lbs H}_2\text{O} = \mathbf{0.62 \text{ lbs MTBE in water}}$

APPENDIX B

LABORATORY ANALYTICAL REPORTS AND CHAIN-OF-CUSTODY RECORDS

October 15, 2002

Mr. David Vossler
Gettler Ryan
1364 N. McDonell Blvd. St. B-2
Petaluma, CA 94934

RECEIVED
OCT 17 2002

GETTLER-RYAN, INC.
GENERAL CONTRACTOR

Re: TOSCO #7004
PTS File: 32448

Dear Mr. Vossler:

Enclosed are final data for your TOSCO #7004 Project # 140106.06. All analyses were performed by applicable ASTM, EPA or API methodology. Samples will be retained for 30 days before disposal unless other arrangements are made.

We appreciate the opportunity to be of service and trust these data will prove beneficial in the development of this project. Please feel free to call me at (562) 907-3607 should you have any questions or require additional information.

Sincerely,

PTS Laboratories, Inc.



Larry Kunkel
District Manager

LK/vk

encl.

PHYSICAL PROPERTIES DATA

(METHODOLOGY: ASTM D2216, ASTM D2937, API RP40, EPA 9045, WALKLEY BLACK, ASTM D5084)

PROJECT NAME: TOSCO #7004
PROJECT NO: 140106.06

SAMPLE ID.	DEPTH, ft.	SAMPLE ORIENT. (1)	MOISTURE CONTENT (% wt)	BULK DENSITY (g/cc)	TOTAL POROSITY, % Vb	SOIL Ph	TOTAL ORGANIC CARBON mg/kg	25.0 PSI CONFINING STRESS	
								NATIVE STATE EFFECTIVE PERMEABILITY TO WATER (4,5) (millidarcy)	NATIVE STATE EFFECTIVE HYDRAULIC CONDUCTIVITY (4,5) (cm/s)
G-5 (S11)	11.0	V	27.3	1.52	42.1	7.65	2650	1.32	1.33E-06

(1) Sample Orientation: H = horizontal; V = vertical (2) Total Porosity = no pore fluids in place; all interconnected pore channels; Air Filled = pore channels not occupied by pore fluids (3) Water = 0.9981 g/cc; Hydrocarbon = 0.7500 g/cc (4) Native State = As received with pore fluids in place (5) Permeability to water and conductivity measured at saturated conditions Vb = Bulk Volume, cc; Pv = Pore Volume, cc; ND = Not Detected

PARTICLE SIZE SUMMARY
(METHODOLOGY: ASTM D422/4464M)

PROJECT NAME: Tosco #7004
PROJECT NO: 140106.06

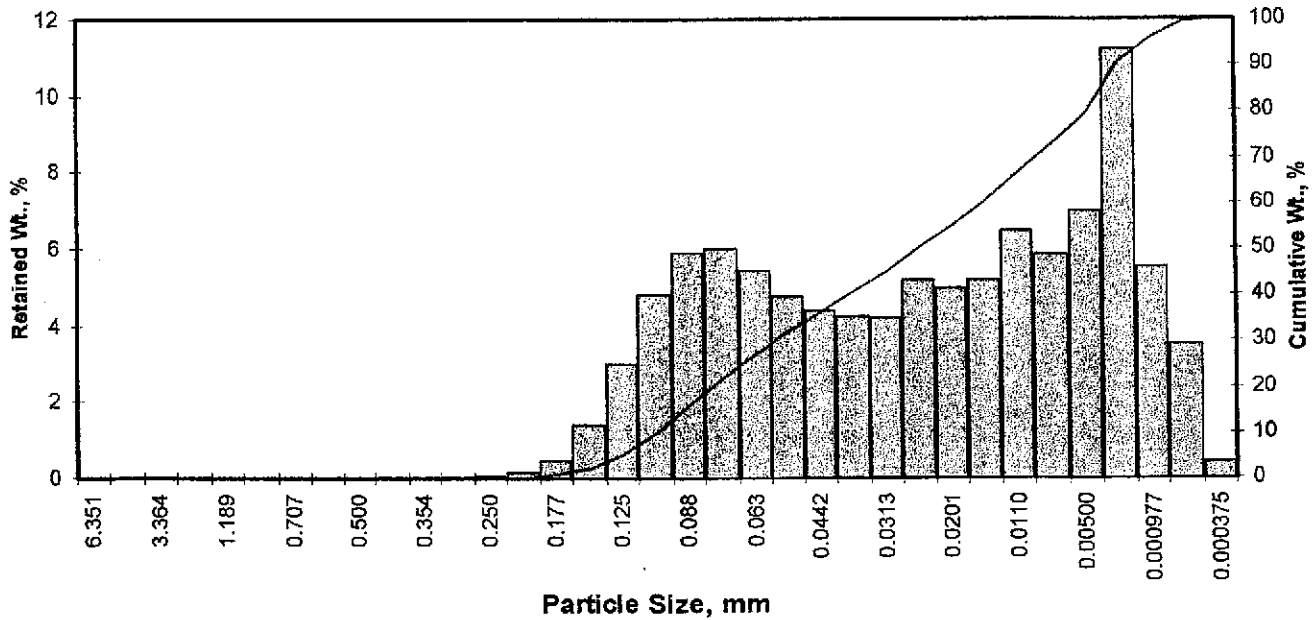
Sample ID	Depth, ft.	Grain Size Description (1)	Median Grain Size, mm	Particle Size Distribution, wt. percent						Silt & Clay
				Gravel	Sand Size			Silt	Clay	
					Coarse	Medium	Fine			
G-5 (S11)	11.00	Silt	0.025	0.00	0.00	0.00	21.74	57.62	20.64	78.26

(1) based on Mean from Trask

Client: Gettler Ryan
 Project: Tosco #7004
 Project No: 140106

PTS File No: 32448
 Sample ID: G-5 (S11)
 Depth, ft: 11.00

Grv	Sand Size			Silt	Clay
	crs	medium	fine		



Opening		Phi of Screen	U.S. No.	Sample Weight, grams	Increment Weight, percent	Cumulative Weight, percent
Inches	Millimeters					
0.2500	6.351	-2.67	1/4	0.00	0.00	0.00
0.1873	4.757	-2.25	4	0.00	0.00	0.00
0.1324	3.364	-1.75	6	0.00	0.00	0.00
0.0787	2.000	-1.00	10	0.00	0.00	0.00
0.0468	1.189	-0.25	16	0.00	0.00	0.00
0.0331	0.841	0.25	20	0.00	0.00	0.00
0.0278	0.707	0.50	25	0.00	0.00	0.00
0.0234	0.595	0.75	30	0.00	0.00	0.00
0.0197	0.500	1.00	35	0.00	0.00	0.00
0.0166	0.420	1.25	40	0.00	0.00	0.00
0.0139	0.354	1.50	45	0.00	0.00	0.00
0.0117	0.297	1.75	50	0.00	0.00	0.00
0.0098	0.250	2.00	60	0.03	0.03	0.03
0.0083	0.210	2.25	70	0.15	0.15	0.18
0.0070	0.177	2.50	80	0.48	0.48	0.66
0.0059	0.149	2.75	100	1.39	1.39	2.05
0.0049	0.125	3.00	120	3.00	3.00	5.05
0.0041	0.105	3.25	140	4.80	4.80	9.85
0.0035	0.088	3.50	170	5.89	5.89	15.74
0.0029	0.074	3.75	200	6.00	6.00	21.74
0.0025	0.063	4.00	230	5.42	5.42	27.16
0.0021	0.053	4.25	270	4.76	4.76	31.92
0.00174	0.0442	4.50	325	4.38	4.38	36.30
0.00146	0.0372	4.75	400	4.26	4.26	40.56
0.00123	0.0313	5.00	450	4.18	4.18	44.74
0.000986	0.0250	5.32	500	5.17	5.17	49.91
0.000790	0.0201	5.64	635	4.97	4.97	54.89
0.000615	0.0156	6.00		5.19	5.19	60.08
0.000435	0.0110	6.50		6.45	6.45	66.53
0.000308	0.00781	7.00		5.87	5.87	72.40
0.000197	0.00500	7.65		6.96	6.96	79.36
0.000077	0.00195	9.00		11.20	11.20	90.56
0.000038	0.000977	10.00		5.54	5.54	96.10
0.000019	0.000488	11.00		3.51	3.51	99.61
0.000015	0.000375	11.38		0.39	0.39	100.00
TOTALS				100.00	100.00	100.00

Cumulative Weight Percent greater than			
Weight percent	Phi Value	Particle Size	
		Inches	Millimeters
5	3.00	0.0049	0.125
10	3.26	0.0041	0.105
16	3.51	0.0035	0.088
25	3.90	0.0026	0.067
40	4.72	0.0015	0.038
50	5.33	0.0010	0.025
60	5.99	0.0006	0.016
75	7.24	0.0003	0.007
84	8.21	0.0001	0.003
90	8.93	0.0001	0.002
95	9.80	0.0000	0.001

Measure	Trask	Inman	Folk-Ward
Median, phi	5.33	5.33	5.33
Median, in.	0.0010	0.0010	0.0010
Median, mm	0.025	0.025	0.025
Mean, phi	4.76	5.66	5.66
Mean, in.	0.0014	0.0007	0.0008
Mean, mm	0.037	0.017	0.019
Sorting	3.183	2.348	2.205
Skewness	0.844	0.227	0.271
Kurtosis	0.294	0.449	0.835

Grain Size Description Silt
 (ASTM-USCS Scale) (based on Mean from Trask)

Description	Retained on Sieve #	Weight Percent
Gravel	4	0.00
Coarse Sand	10	0.00
Medium Sand	40	0.00
Fine Sand	200	21.74
Silt	>0.005 mm	57.62
Clay	<0.005 mm	20.64
Total		100

PHYSICAL PROPERTIES DATA

(METHODOLOGY: ASTM D2216, ASTM D2937, API RP40, EPA 9045, WALKLEY BLACK, ASTM D5084)

PROJECT NAME: TOSCO #7004
PROJECT NO: 140106.06

SAMPLE ID.	DEPTH, ft.	SAMPLE ORIENT. (1)	MOISTURE CONTENT (% wt)	BULK DENSITY (g/cc)	TOTAL POROSITY, % Vb	SOIL Ph	TOTAL ORGANIC CARBON mg/kg	25.0 PSI CONFINING STRESS	
								NATIVE STATE EFFECTIVE PERMEABILITY TO WATER (4,5) (millidarcy)	NATIVE STATE EFFECTIVE HYDRAULIC CONDUCTIVITY (4,5) (cm/s)
G-5 (S11)	11.0	V	27.3	1.52	42.1	7.65	2650	1.32	1.33E-06

(1) Sample Orientation: H = horizontal; V = vertical (2) Total Porosity = no pore fluids in place; all interconnected pore channels; Air Filled = pore channels not occupied by pore fluids (3) Water = 0.9981 g/cc; Hydrocarbon = 0.7500 g/cc (4) Native State = As received with pore fluids in place (5) Permeability to water and conductivity measured at saturated conditions Vb = Bulk Volume, cc; Pv = Pore Volume, cc; ND = Not Detected

PARTICLE SIZE SUMMARY
(METHODOLOGY: ASTM D422/4464M)

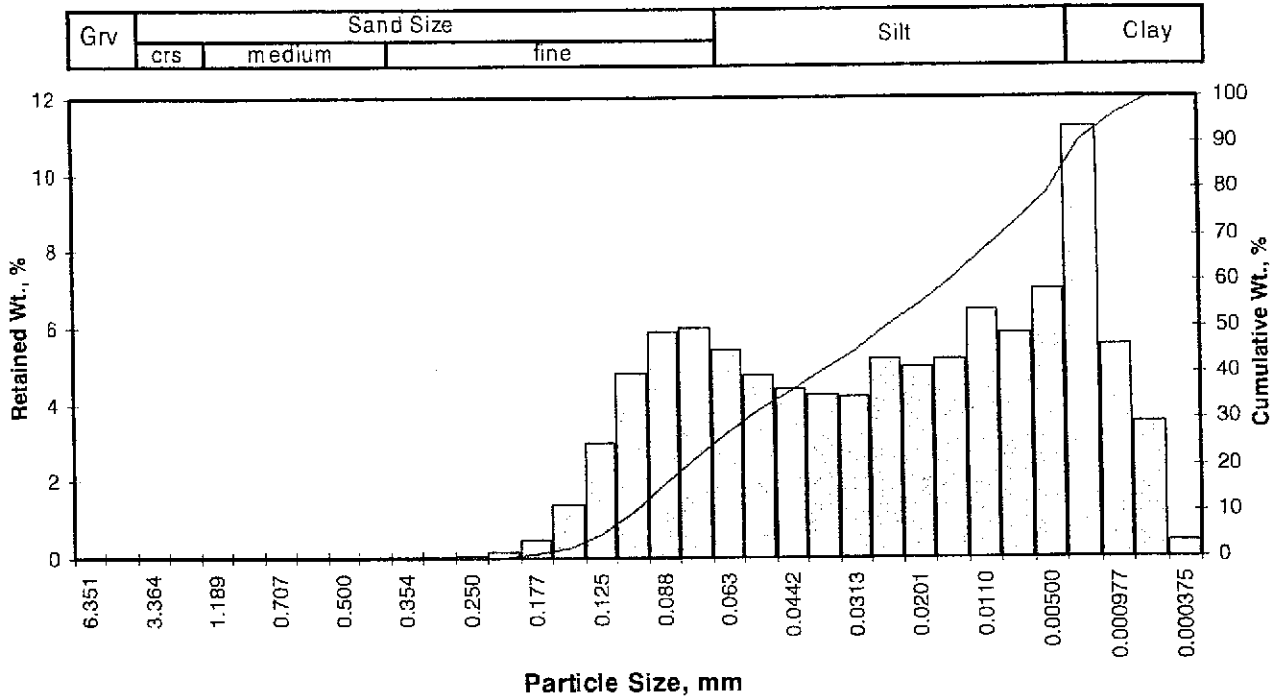
PROJECT NAME: Tosco #7004
PROJECT NO: 140106.06

Sample ID	Depth, ft.	Grain Size Description (1)	Median Grain Size, mm	Particle Size Distribution, wt. percent						Silt & Clay
				Gravel	Sand Size			Silt	Clay	
					Coarse	Medium	Fine			
G-5 (S11)	11.00	Silt	0.025	0.00	0.00	0.00	21.74	57.62	20.64	78.26

(1) based on Mean from Trask

Client: Gettler Ryan
 Project: Tosco #7004
 Project No: 140106

PTS File No: 32448
 Sample ID: G-5 (S11)
 Depth, ft: 11.00



Opening		Phi of Screen	U.S. No.	Sample Weight, grams	Increment Weight, percent	Cumulative Weight, percent
Inches	Millimeters					
0.2500	6.351	-2.67	1/4	0.00	0.00	0.00
0.1873	4.757	-2.25	4	0.00	0.00	0.00
0.1324	3.364	-1.75	6	0.00	0.00	0.00
0.0787	2.000	-1.00	10	0.00	0.00	0.00
0.0468	1.189	-0.25	16	0.00	0.00	0.00
0.0331	0.841	0.25	20	0.00	0.00	0.00
0.0278	0.707	0.50	25	0.00	0.00	0.00
0.0234	0.595	0.75	30	0.00	0.00	0.00
0.0197	0.500	1.00	35	0.00	0.00	0.00
0.0166	0.420	1.25	40	0.00	0.00	0.00
0.0139	0.354	1.50	45	0.00	0.00	0.00
0.0117	0.297	1.75	50	0.00	0.00	0.00
0.0098	0.250	2.00	60	0.03	0.03	0.03
0.0083	0.210	2.25	70	0.15	0.15	0.18
0.0070	0.177	2.50	80	0.48	0.48	0.66
0.0059	0.149	2.75	100	1.39	1.39	2.05
0.0049	0.125	3.00	120	3.00	3.00	5.05
0.0041	0.105	3.25	140	4.80	4.80	9.85
0.0035	0.088	3.50	170	5.89	5.89	15.74
0.0029	0.074	3.75	200	6.00	6.00	21.74
0.0025	0.063	4.00	230	5.42	5.42	27.16
0.0021	0.053	4.25	270	4.76	4.76	31.92
0.00174	0.0442	4.50	325	4.38	4.38	36.30
0.00146	0.0372	4.75	400	4.26	4.26	40.56
0.00123	0.0313	5.00	450	4.18	4.18	44.74
0.000986	0.0250	5.32	500	5.17	5.17	49.91
0.000790	0.0201	5.64	635	4.97	4.97	54.89
0.000615	0.0156	6.00		5.19	5.19	60.08
0.000435	0.0110	6.50		6.45	6.45	66.53
0.000308	0.00781	7.00		5.87	5.87	72.40
0.000197	0.00500	7.65		6.96	6.96	79.36
0.000077	0.00195	9.00		11.20	11.20	90.56
0.000038	0.000977	10.00		5.54	5.54	96.10
0.000019	0.000488	11.00		3.51	3.51	99.61
0.000015	0.000375	11.38		0.39	0.39	100.00
TOTALS				100.00	100.00	100.00

Cumulative Weight Percent greater than			
Weight percent	Phi Value	Particle Size	
		Inches	Millimeters
5	3.00	0.0049	0.125
10	3.26	0.0041	0.105
16	3.51	0.0035	0.088
25	3.90	0.0026	0.067
40	4.72	0.0015	0.038
50	5.33	0.0010	0.025
60	5.99	0.0006	0.016
75	7.24	0.0003	0.007
84	8.21	0.0001	0.003
90	8.93	0.0001	0.002
95	9.80	0.0000	0.001

Measure	Trask	Inman	Folk-Ward
Median, phi	5.33	5.33	5.33
Median, in.	0.0010	0.0010	0.0010
Median, mm	0.025	0.025	0.025
Mean, phi	4.76	5.86	5.68
Mean, in.	0.0014	0.0007	0.0008
Mean, mm	0.037	0.017	0.019
Sorting	3.183	2.348	2.205
Skewness	0.844	0.227	0.271
Kurtosis	0.294	0.449	0.835

Grain Size Description (ASTM-USCS Scale) Silt (based on Mean from Trask)

Description	Retained on Sieve #	Weight Percent
Gravel	4	0.00
Coarse Sand	10	0.00
Medium Sand	40	0.00
Fine Sand	200	21.74
Silt	>0.005 mm	57.62
Clay	<0.005 mm	20.64
Total		100

Submission#: 2002-10-0137

October 15, 2002

SEVERN

TRENT

LABORATORY

Gettler Ryan

6747 Sierra Court Suite J
Dublin, CA 94568

Attn.: Deanna Harding
Project#: 140106.06
Project: Tosco #7004
Site: 15599 Hesperian Blvd.
San Leandro, CA

STL San Francisco
1220 Quarry Ln
Pleasanton CA 94566

Tel.: (925) 484-1919
Fax: (925) 484-1096
www.stl-inc.com
www.chromalab.com

CA DHS ELAP#2496

Dear Ms. Harding,

Attached is our report for your samples received on 10/04/2002 15:30

This report has been reviewed and approved for release. Reproduction of this report is permitted only in its entirety.

Please note that any unused portion of the samples will be discarded after 11/18/2002 unless you have requested otherwise.

We appreciate the opportunity to be of service to you. If you have any questions, please call me at (925) 484-1919.

You can also contact me via email. My email address is: tgranicher@chromalab.com

Sincerely,



Tod Granicher
Project Manager

CofC - RBCA -

MTCA - VPH Package

5-7

7-8

Always have
Angele Ceri
Named on
CofC.

Submission #: 2002-10-0137

Gas/BTEX Fuel Oxygenates by 8260B

Gettler Ryan

Attn.: Deanna Harding

6747 Sierra Court Suite J

Dublin, CA 94568

Phone: (925) 551-7444 Fax: (925) 551-7899

Project: 140106.06

Tosco #7004

Received: 10/04/2002 15:30

Site: 15599 Hesperian Blvd.
San Leandro, CA



STL San Francisco
1220 Quarry Lane
Pleasanton, CA 94566

Tel: (925) 484-1919
Fax: (925) 484-1096
www.stl-inc.com
www.chromalab.com

CA DHS ELAP# 2496

Samples Reported

Sample Name	Date Sampled	Matrix	Lab #
MW-3	10/04/2002 14:00	Water	1

Submission #: 2002-10-0137

Gas/BTEX Fuel Oxygenates by 8260B

Gettler Ryan

Attn.: Deanna Harding
6747 Sierra Court Suite J
Dublin, CA 94568
Phone: (925) 551-7444 Fax: (925) 551-7899

Project: 140106.06
Tosco #7004

Received: 10/04/2002 15:30

Site: 15599 Hesperian Blvd.
San Leandro, CA

SEVERN
TRENT
LABORATORY

STL San Francisco
1220 Quarry Lane
Pleasanton, CA 94566

Tel: (925) 484-1919
Fax: (925) 484-1096
www.stl-inc.com
www.chromalab.com

CA DHS ELAP# 2496

Prep(s): 5030B Test(s): 8260FAB
Sample ID: MW-3 Lab ID: 2002-10-0137 - 1
Sampled: 10/04/2002 14:00 Extracted: 10/10/2002 18:02
Matrix: Water QC Batch#: 2002/10/10-01.62
Analysis Flag: o (See Legend and Note Section)

Compound	Conc.	RL	Unit	Dilution	Analyzed	Flag
Gasoline	6500	500	ug/L	10.00	10/10/2002 18:02	
Benzene	ND	5.0	ug/L	10.00	10/10/2002 18:02	
Toluene	ND	5.0	ug/L	10.00	10/10/2002 18:02	
Ethylbenzene	1100	5.0	ug/L	10.00	10/10/2002 18:02	
Total xylenes	ND	10	ug/L	10.00	10/10/2002 18:02	
tert-Butyl alcohol (TBA)	ND	1000	ug/L	10.00	10/10/2002 18:02	
Methyl tert-butyl ether (MTBE)	ND	20	ug/L	10.00	10/10/2002 18:02	
Di-isopropyl Ether (DIPE)	ND	20	ug/L	10.00	10/10/2002 18:02	
Ethyl tert-butyl ether (ETBE)	ND	20	ug/L	10.00	10/10/2002 18:02	
tert-Amyl methyl ether (TAME)	ND	20	ug/L	10.00	10/10/2002 18:02	
1,2-DCA	ND	20	ug/L	10.00	10/10/2002 18:02	
EDB	ND	20	ug/L	10.00	10/10/2002 18:02	
Ethanol	ND	5000	ug/L	10.00	10/10/2002 18:02	
Surrogates(s)						
1,2-Dichloroethane-d4	87.6	76-114	%	10.00	10/10/2002 18:02	
Toluene-d8	98.9	88-110	%	10.00	10/10/2002 18:02	

Submission #: 2002-10-0137

Gas/BTEX Fuel Oxygenates by 8260B

Gettler Ryan

Attn.: Deanna Harding
6747 Sierra Court Suite J
Dublin, CA 94568

Phone: (925) 551-7444 Fax: (925) 551-7899

Project: 140106.06
Tosco #7004

Received: 10/04/2002 15:30

Site: 15599 Hesperian Blvd.
San Leandro, CA

SEVERN

TRENT

LABORATORY

STL San Francisco
1220 Quarry Lane
Pleasanton, CA 94566

Tel: (925) 484-1919
Fax: (925) 484-1096
www.stl-inc.com
www.chromalab.com

CA DHS ELAP# 2496

Batch QC Report

Prep(s): 5030B

Method Blank

MB: 2002/10/10-01.62-053

Water

Test(s): 8260FAB

QC Batch # 2002/10/10-01.62

Date Extracted: 10/10/2002 12:35

Compound	Conc.	RL	Unit	Analyzed	Flag
Gasoline	ND	50	ug/L	10/10/2002 12:35	
Benzene	ND	0.5	ug/L	10/10/2002 12:35	
Toluene	ND	0.5	ug/L	10/10/2002 12:35	
Ethylbenzene	ND	0.5	ug/L	10/10/2002 12:35	
Total xylenes	ND	1.0	ug/L	10/10/2002 12:35	
tert-Butyl alcohol (TBA)	ND	100	ug/L	10/10/2002 12:35	
Methyl tert-butyl ether (MTBE)	ND	2.0	ug/L	10/10/2002 12:35	
Di-isopropyl Ether (DIPE)	ND	2.0	ug/L	10/10/2002 12:35	
Ethyl tert-butyl ether (ETBE)	ND	2.0	ug/L	10/10/2002 12:35	
tert-Amyl methyl ether (TAME)	ND	2.0	ug/L	10/10/2002 12:35	
1,2-DCA	ND	2.0	ug/L	10/10/2002 12:35	
EDB	ND	2.0	ug/L	10/10/2002 12:35	
Ethanol	ND	500	ug/L	10/10/2002 12:35	
Surrogates(s)					
1,2-Dichloroethane-d4	84.4	76-114	%	10/10/2002 12:35	
Toluene-d8	98.8	88-110	%	10/10/2002 12:35	

Submission #: 2002-10-0137

Gas/BTEX Fuel Oxygenates by 8260B

Gettler Ryan

Attn.: Deanna Harding
6747 Sierra Court Suite J
Dublin, CA 94568
Phone: (925) 551-7444 Fax: (925) 551-7899

Project: 140106.06
Tosco #7004

Received: 10/04/2002 15:30

Site: 15599 Hesperian Blvd.
San Leandro, CA

SEVERN

TRENT

LABORATORY

STL San Francisco
1220 Quarry Lane
Pleasanton, CA 94566

Tel: (925) 484-1919
Fax: (925) 484-1096
www.stl-inc.com
www.chromalab.com

CA DHS ELAP# 2496

Batch QC Report

Prep(s): 5030B

Test(s): 8260B

Laboratory Control Spike

Water

QC Batch # 2002/10/10-01.62

LCS 2002/10/10-01.62-051

Extracted: 10/10/2002

Analyzed: 10/10/2002 11:51

LCSD 2002/10/10-01.62-013

Extracted: 10/10/2002

Analyzed: 10/10/2002 12:13

Compound	Conc. ug/L		Exp.Conc.	Recovery		RPD	Ctrl.Limits %		Flags	
	LCS	LCSD		LCS	LCSD		%	Rec.	RPD	LCS
Methyl tert-butyl ether (MTBE)	25.5	25.5	25.0	102.0	102.0	0.0	65-165	20		
Benzene	23.4	23.7	25.0	93.6	94.8	1.3	69-129	20		
Toluene	25.3	25.0	25.0	101.2	100.0	1.2	70-130	20		
Surrogates(s)										
1,2-Dichloroethane-d4	506	508	500	101.2	101.6		76-114			
Toluene-d8	500	486	500	100.0	97.2		88-110			

Submission #: 2002-10-0137

Gas/BTEX Fuel Oxygenates by 8260B

Gettler Ryan

Attn.: Deanna Harding

6747 Sierra Court Suite J

Dublin, CA 94568

Phone: (925) 551-7444 Fax: (925) 551-7899

Project: 140106.06

Tosco #7004

Received: 10/04/2002 15:30

Site: 15599 Hesperian Blvd.
San Leandro, CA

SEVERN

TRENT

LABORATORY

STL San Francisco
1220 Quarry Lane
Pleasanton, CA 94566

Tel: (925) 484-1919

Fax: (925) 484-1096

www.stl-inc.com

www.chromalab.com

CA DHS ELAP# 2496

Legend and Notes

Analysis Flag

o

Reporting limits were raised due to high level of analyte present in the sample.



13 December, 2002

Dave Vossler
Gettler - Ryan Inc.
1364 North Mc Dowell Blvd., Suite B2
Petaluma, CA 94954-1116

RE: TOSCO/PHILLIPS
Sequoia Work Order: P211636

Enclosed are the results of analyses for samples received by the laboratory on 11/26/02 14:00. If you have any questions concerning this report, please feel free to contact me.

Sincerely,

Angelee Cari
Project Manager

CA ELAP Certificate #2374

Gettler - Ryan Inc.
1364 North Mc Dowell Blvd., Suite B2
Petaluma CA, 94954-1116

Project: TOSCO/PHILLIPS
Project Number: Tosco 7004, San Leandro
Project Manager: Dave Vossler

P211636
Reported:
12/13/02 17:28

ANALYTICAL REPORT FOR SAMPLES

Sample ID	Laboratory ID	Matrix	Date Sampled	Date Received
MW-3	P211636-01	Water	11/25/02 13:00	11/26/02 14:00

Gettler - Ryan Inc. 1364 North Mc Dowell Blvd., Suite B2 Petaluma CA, 94954-1116	Project: TOSCO/PHILLIPS Project Number: Tosco 7004, San Leandro Project Manager: Dave Vossler	P211636 Reported: 12/13/02 17:28
--	---	--

Volatile Petroleum Hydrocarbons by WDOE TPH Policy Method
North Creek Analytical - Bothell

Analyte	Result	Reporting Limit	Units	Dilution	Batch	Prepared	Analyzed	Method	Notes
MW-3 (P211636-01) Water Sampled: 11/25/02 13:00 Received: 11/26/02 14:00									
C5-C6 Aliphatics	ND	500	ug/l	10	2L06002	12/06/02	12/06/02	WA MTCa-VPH	
C6-C8 Aliphatics	891	500	"	"	"	"	"	"	
C8-C10 Aliphatics	ND	500	"	"	"	"	"	"	
C10-C12 Aliphatics	1100	500	"	"	"	"	"	"	
C8-C10 Aromatics	1880	500	"	"	"	"	"	"	
C10-C12 Aromatics	1730	500	"	"	"	"	"	"	
C12-C13 Aromatics	ND	500	"	"	"	"	"	"	
Total VPH (TVPH)	5600	500	"	"	"	"	"	"	
Surrogate: 4-BFB (FID)		180 %		60-140	"	"	"	"	S-04
Surrogate: 4-BFB (PID)		136 %		62-120	"	"	"	"	S-04

Gettler - Ryan Inc.
 1364 North Mc Dowell Blvd., Suite B2
 Petaluma CA, 94954-1116

Project: TOSCO/PHILLIPS
 Project Number: Tosco 7004, San Leandro
 Project Manager: Dave Vossler

P211636
 Reported:
 12/13/02 17:28

BTEX, MTBE, Naphthalene, and n-Hexane by WA VPH
North Creek Analytical - Bothell

Analyte	Result	Reporting Limit	Units	Dilution	Batch	Prepared	Analyzed	Method	Notes
MW-3 (P211636-01) Water Sampled: 11/25/02 13:00 Received: 11/26/02 14:00									
Methyl tert-butyl ether	ND	100	ug/l	20	2L03032	12/03/02	12/03/02	EPA 8260B	
Benzene	ND	20.0	"	"	"	"	"	"	
Toluene	ND	20.0	"	"	"	"	"	"	
Ethylbenzene	804	20.0	"	"	"	"	"	"	
m,p-Xylene	ND	40.0	"	"	"	"	"	"	
o-Xylene	ND	20.0	"	"	"	"	"	"	
Naphthalene	248	20.0	"	"	"	"	"	"	
n-Hexane	ND	40.0	"	"	"	"	"	"	
<i>Surrogate: 1,2-DCA-d4</i>		99.5 %		73-137	"	"	"	"	
<i>Surrogate: Toluene-d8</i>		99.5 %		75-124	"	"	"	"	
<i>Surrogate: 4-BFB</i>		100 %		77-120	"	"	"	"	

Gettler - Ryan Inc.
1364 North Mc Dowell Blvd., Suite B2
Petaluma CA, 94954-1116

Project: TOSCO/PHILLIPS
Project Number: Tosco 7004, San Leandro
Project Manager: Dave Vossler

P211636
Reported:
12/13/02 17:28

Volatile Petroleum Hydrocarbons by WDOE TPH Policy Method - Quality Control
North Creek Analytical - Bothell

Analyte	Result	Reporting Limit	Units	Spike Level	Source Result	%REC	%REC Limits	RPD	RPD Limit	Notes
---------	--------	-----------------	-------	-------------	---------------	------	-------------	-----	-----------	-------

Batch 2L06002 - EPA 5030B (P/T)

Blank (2L06002-BLK1)

Prepared & Analyzed: 12/06/02

C5-C6 Aliphatics	ND	50.0	ug/l							
C6-C8 Aliphatics	ND	50.0	"							
C8-C10 Aliphatics	ND	50.0	"							
C10-C12 Aliphatics	ND	50.0	"							
C8-C10 Aromatics	ND	50.0	"							
C10-C12 Aromatics	ND	50.0	"							
C12-C13 Aromatics	ND	50.0	"							
Total VPH (TVPH)	ND	50.0	"							
Surrogate: 4-BFB (FID)	41.8		"	48.0		87.1	60-140			
Surrogate: 4-BFB (PID)	42.9		"	48.0		89.4	62-120			

Laboratory Control Sample (2L06002-BS1)

Prepared & Analyzed: 12/06/02

Total VPH (TVPH)	199	50.0	ug/l	200		99.5	70-130			
Surrogate: 4-BFB (FID)	43.3		"	48.0		90.2	60-140			
Surrogate: 4-BFB (PID)	44.7		"	48.0		93.1	62-120			

Laboratory Control Sample Dup (2L06002-BSD1)

Prepared & Analyzed: 12/06/02

Total VPH (TVPH)	206	50.0	ug/l	200		103	70-130	3.46	25	
Surrogate: 4-BFB (FID)	44.3		"	48.0		92.3	60-140			
Surrogate: 4-BFB (PID)	44.5		"	48.0		92.7	62-120			

Matrix Spike (2L06002-MS1)

Source: B2L0116-03

Prepared & Analyzed: 12/06/02

Total VPH (TVPH)	217	50.0	ug/l	200	0.00	108	70-130			
Surrogate: 4-BFB (FID)	42.8		"	48.0		89.2	60-140			
Surrogate: 4-BFB (PID)	43.5		"	48.0		90.6	62-120			

Matrix Spike Dup (2L06002-MSD1)

Source: B2L0116-03

Prepared & Analyzed: 12/06/02

Total VPH (TVPH)	209	50.0	ug/l	200	0.00	104	70-130	3.76	25	
Surrogate: 4-BFB (FID)	43.6		"	48.0		90.8	60-140			
Surrogate: 4-BFB (PID)	43.3		"	48.0		90.2	62-120			

Gettler - Ryan Inc.
 1364 North Mc Dowell Blvd., Suite B2
 Petaluma CA, 94954-1116

Project: TOSCO/PHILLIPS
 Project Number: Tosco 7004, San Leandro
 Project Manager: Dave Vossler

P211636
 Reported:
 12/13/02 17:28

BTEX, MTBE, Naphthalene, and n-Hexane by WA VPH - Quality Control
North Creek Analytical - Bothell

Analyte	Result	Reporting Limit	Units	Spike Level	Source Result	%REC	%REC Limits	RPD	RPD Limit	Notes
---------	--------	-----------------	-------	-------------	---------------	------	-------------	-----	-----------	-------

Batch 2L03032 - EPA 5030B

Blank (2L03032-BLK1)

Prepared & Analyzed: 12/03/02

Methyl tert-butyl ether	ND	5.00	ug/l							
Benzene	ND	1.00	"							
Toluene	ND	1.00	"							
Ethylbenzene	ND	1.00	"							
m,p-Xylene	ND	2.00	"							
o-Xylene	ND	1.00	"							
Naphthalene	ND	1.00	"							
n-Hexane	ND	2.00	"							
Surrogate: 1,2-DCA-d4	19.5		"	20.0		97.5	73-137			
Surrogate: Toluene-d8	19.7		"	20.0		98.5	75-124			
Surrogate: 4-BFB	20.1		"	20.0		100	77-120			

Laboratory Control Sample (2L03032-BS1)

Prepared & Analyzed: 12/03/02

Benzene	9.66	1.00	ug/l	10.0		96.6	80-120			
Toluene	9.83	1.00	"	10.0		98.3	80-120			
Surrogate: 1,2-DCA-d4	20.2		"	20.0		101	73-137			
Surrogate: Toluene-d8	20.1		"	20.0		100	75-124			
Surrogate: 4-BFB	20.2		"	20.0		101	77-120			

Laboratory Control Sample Dup (2L03032-BSD1)

Prepared & Analyzed: 12/03/02

Benzene	9.40	1.00	ug/l	10.0		94.0	80-120	2.73	20	
Toluene	9.44	1.00	"	10.0		94.4	80-120	4.05	20	
Surrogate: 1,2-DCA-d4	19.8		"	20.0		99.0	73-137			
Surrogate: Toluene-d8	19.9		"	20.0		99.5	75-124			
Surrogate: 4-BFB	20.5		"	20.0		102	77-120			

Matrix Spike (2L03032-MS1)

Source: P211636-01

Prepared & Analyzed: 12/03/02

Benzene	197	20.0	ug/l	200	ND	98.5	75-125			
Toluene	198	20.0	"	200	ND	99.0	72-125			
Surrogate: 1,2-DCA-d4	19.2		"	20.0		96.0	73-137			
Surrogate: Toluene-d8	19.8		"	20.0		99.0	75-124			
Surrogate: 4-BFB	20.0		"	20.0		100	77-120			

Gettler - Ryan Inc.
 1364 North Mc Dowell Blvd., Suite B2
 Petaluma CA, 94954-1116

Project: TOSCO/PHILLIPS
 Project Number: Tosco 7004, San Leandro
 Project Manager: Dave Vossler

P211636
 Reported:
 12/13/02 17:28

BTEX, MTBE, Naphthalene, and n-Hexane by WA VPH - Quality Control
North Creek Analytical - Bothell

Analyte	Result	Reporting Limit	Units	Spike Level	Source Result	%REC	%REC Limits	RPD	RPD Limit	Notes
---------	--------	-----------------	-------	-------------	---------------	------	-------------	-----	-----------	-------

Batch 2L03032 - EPA 5030B

Matrix Spike Dup (2L03032-MSD1)	Source: P211636-01			Prepared & Analyzed: 12/03/02						
Benzene	189	20.0	ug/l	200	ND	94.5	75-125	4.15	20	
Toluene	192	20.0	"	200	ND	96.0	72-125	3.08	20	
Surrogate: 1,2-DCA-d4	19.4		"	20.0		97.0	73-137			
Surrogate: Toluene-d8	19.9		"	20.0		99.5	75-124			
Surrogate: 4-BFB	20.5		"	20.0		102	77-120			

Gettler - Ryan Inc.
1364 North Mc Dowell Blvd., Suite B2
Petaluma CA, 94954-1116

Project: TOSCO/PHILLIPS
Project Number: Tosco 7004, San Leandro
Project Manager: Dave Vossler

P211636
Reported:
12/13/02 17:28

Notes and Definitions

S-04 The surrogate recovery for this sample is outside of established control limits due to a sample matrix effect.

DET Analyte DETECTED

ND Analyte NOT DETECTED at or above the reporting limit

NR Not Reported

dry Sample results reported on a dry weight basis

RPD Relative Percent Difference

N^o 007656
TOSCO

- 885 Jarvis Drive • Morgan Hill, CA 95037 • (408) 776-9600 • FAX (408) 782-6308
- 819 Striker Ave., Suite 8 • Sacramento, CA 95834 • (916) 921-9600 • FAX (916) 921-0100
- 404 N. Wiget Lane • Walnut Creek, CA 94598 • (925) 988-9600 • FAX (925) 988-9673
- 1455 McDowell Blvd. North, Suite D • Petaluma, CA 94954 • (707) 792-1865 • FAX (707) 792-0342
- 1551 Industrial Road • San Carlos, CA 94070 • (650) 232-9600 • FAX (650) 232-9612

Consultant Company: Gettler-Ryan Inc. 140006.06 Tosco Engineer: David Ba Pe Witt
 Address: 1364 North McDowell Blvd, Suite B2 Site #: 7004, GID T060010145
 City: Petaluma State: CA Zip Code: 94954 Site Address: 15579 Hesperian BLVD.
 Telephone: 707-789-3255 Fax #: 707-789-3218 City, State: San Leandro, CA
 Report To: Dave Vooker Sampler: Andrew Smith QC Data: Level D (Standard) Level C Level B Level A

Turnaround 10 Work Days 5 Work Days 3 Work Days
 Time: 2 Work Days 1 Work Day 2-8 Hours

Analyses Requested
 Drinking Water
 Waste Water
 Other

Project Coding:						Analyses Requested							Comments
Client Sample I.D.	Date/Time Sampled	Matrix Desc.	# of Cont.	Cont. Type	Sequoia's Sample #	TPH/g/BTEX/MTBE	TPH Diesel (8015)	TOG (418-1)	Oxygenates (6) 8260	Oxygenates (6)+EDB 1,2-DCA (8260)	MTCA VPH Range (WA-MTCA - VPH)	MTEA-VPH (8260B)	
1. MW-3-AS	11/25/02 / 1300	H ₂ O	6	VOAS	211636-01						X	X	Attention: MS. Angelee Cari, Per Dave Vooker
2.													
3.													
4.													
5.													
6.													
7.													
8.													
9.													
10.													

COOLER CUSTODY SEALS INTACT
 NOT INTACT
 COOLER TEMPERATURE 3.1 °C

Relinquished By: <u>Andrew Smith</u>	Date: <u>11/26/02</u>	Time: <u>1245</u>	Received By: <u>Michael Gorin</u>	Date: <u>11/26/02</u>	Time: <u>1245</u>
Relinquished By: <u>Michael Gorin</u>	Date: <u>11/26/02</u>	Time: <u>1245</u>	Received By: <u>[Signature]</u>	Date: <u>11/26</u>	Time: <u>1245</u>
Relinquished By: <u>[Signature]</u>	Date: <u>11/26</u>	Time: <u></u>	Received By: <u>[Signature]</u>	Date: <u>11/26/02</u>	Time: <u>1400</u>

Were Samples Received in Good Condition? Yes No Samples on Ice? Yes No Method of Shipment _____ Page _____ of _____

To be completed upon receipt of report:
 1) Were the analyses requested on the Chain of Custody reported? Yes No If no, what analyses are still needed? _____
 2) Was the report issued within the requested turnaround time? Yes No If no, what was the turnaround time? _____
 Approved by: _____ Signature: _____ Company: _____ Date: _____

Pink - Client
Yellow - Sequoia
White - Sequoia

APPENDIX C

RISK-BASED CORRECTIVE ACTION


Main Screen

RBCA Tool Kit for Chemical Releases
Version 1.3a © 2000

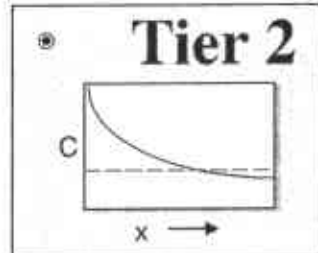
1. Project Information

Site Name:	Former Tosco Station No. 7004		
Location:	15599 Hesperian Blvd., San Leandro, CA		
Compl. By:	J. Douglas		
Date:	28-Mar-03	Job ID:	140106.5

2. Which Type of RBCA Analysis?



Generic Values
On-Site
Exposure



Site-Specific Values
On- or Off-Site Exposure

3. Calculation Options

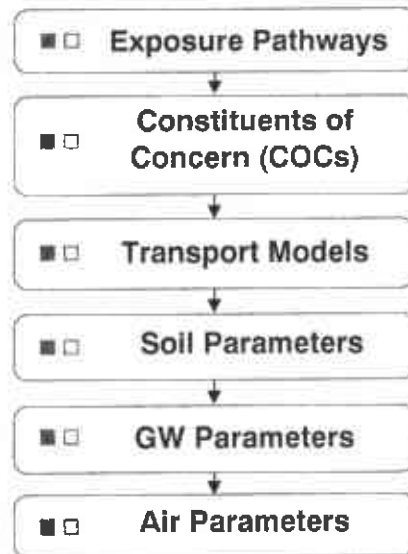
Affects which input data are required

- Baseline Risks (Forward mode)**
- RBCA Cleanup Standards (Backward mode)**

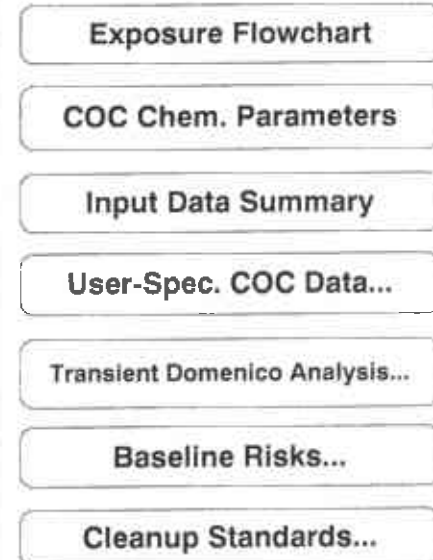
4. RBCA Evaluation Process

Prepare Input Data

Data Complete? (= yes, = no)



Review Output

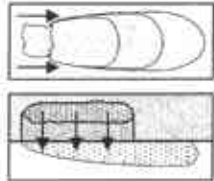


5. Commands and Options



Exposure Pathway Identification

1. Groundwater Exposure ?



**Groundwater Ingestion/
Surface Water Impact**

Receptor: Res. ▼ Res. ▼ S.W. ▼
 Type: On-site Off-site1 Off-site2

Source Media:

Affected Groundwater

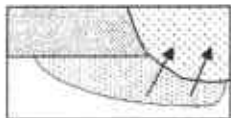
Distance to GW receptors

0	1650	700	(ft)
On-site	Off-site1	Off-site2	

Affected Soils Leaching to Groundwater

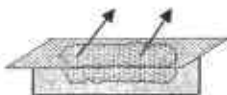
0	1650	700	(ft)
---	------	-----	------

GW Discharge to Surface Water Exposure



- Swimming
- Fish Consumption
- Aquatic Life Protection
- Enter ALP Criteria

2. Surface Soil Exposure ?



**Direct Ingestion
and Dermal Contact**

Receptor: None ▼ No off-site receptors
 Type: On-site

Site Name: Former Tosco Station No. 7004

Location: 15599 Hesperian Blvd., San Leandro, CA

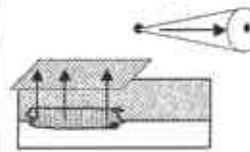
Compl. By: J. Douglas

Job ID: 140106.5

Date: 28-Mar-03

3. Air Exposure ?

**Volatilization and Particulates
to Outdoor Air Inhalation**



Receptor: Res. ▼ None ▼ None ▼
 Type: On-site Off-site1 Off-site2
 0 (ft)

Construction worker

- Affected Soils--Volatilization to Ambient Outdoor Air
- Affected Groundwater--Volatilization to Ambient Outdoor Air
- Affected Surface Soils--Particulates to Ambient Outdoor Air



**Volatilization to
Indoor Air Inhalation**

Receptor: Res. ▼ No off-site receptors
 Type: On-site

- Affected Soils--Volatilization to Enclosed Space
- Affected Groundwater--Volatilization to Enclosed Space

4. Commands and Options

Main Screen

Print Sheet

Set Units

Help

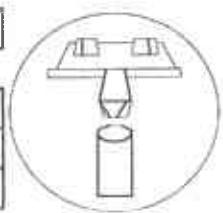
Exposure Factors & Target Risks

Exposure Flowchart

Exposure Factors and Target Risk Limits

1. Exposure Parameters

Age Adjustment?	<i>Residential</i>		<i>Commercial</i>	
	Adult	(Age 0-6) (Age 0-16)	Chronic	Construc.
Averaging time, carcinogens (yr)	70			
Averaging time, non-carcinogens (yr)	30		25	1
Body weight (kg)	70	15	35	70
Exposure duration (yr)	30	6	16	25
Exposure frequency (days/yr)	350		250	180
Dermal exposure frequency (days/yr)	350		250	
Skin surface area, soil contact (cm ²)	5800	2023	5800	5800
Soil dermal adherence factor (mg/cm ² /day)	1			
Water ingestion rate (L/day)	2		1	
Soil ingestion rate (mg/day)	100	200	50	100
Swimming exposure time (hr/event)	3			
Swimming event frequency (events/yr)	12	12	12	
Swimming water ingestion rate (L/hr)	0.05	0.5		
Skin surface area, swimming (cm ²)	23000		8100	
Fish consumption rate (kg/day)	0.025			
Contaminated fish fraction (unitless)	1			



Site Name: Former Tosco Station No. 7004
 Location: 15599 Hesperian Blvd., San Leandro, CA
 Compl. By: J. Douglas
 Job ID: 140106.5 Date: 28-Mar-03

2. Risk Goal Calculation Options

- Individual Constituent Risk Goals Only
- Individual and Cumulative Risk Goals

3. Target Health Risk Limits

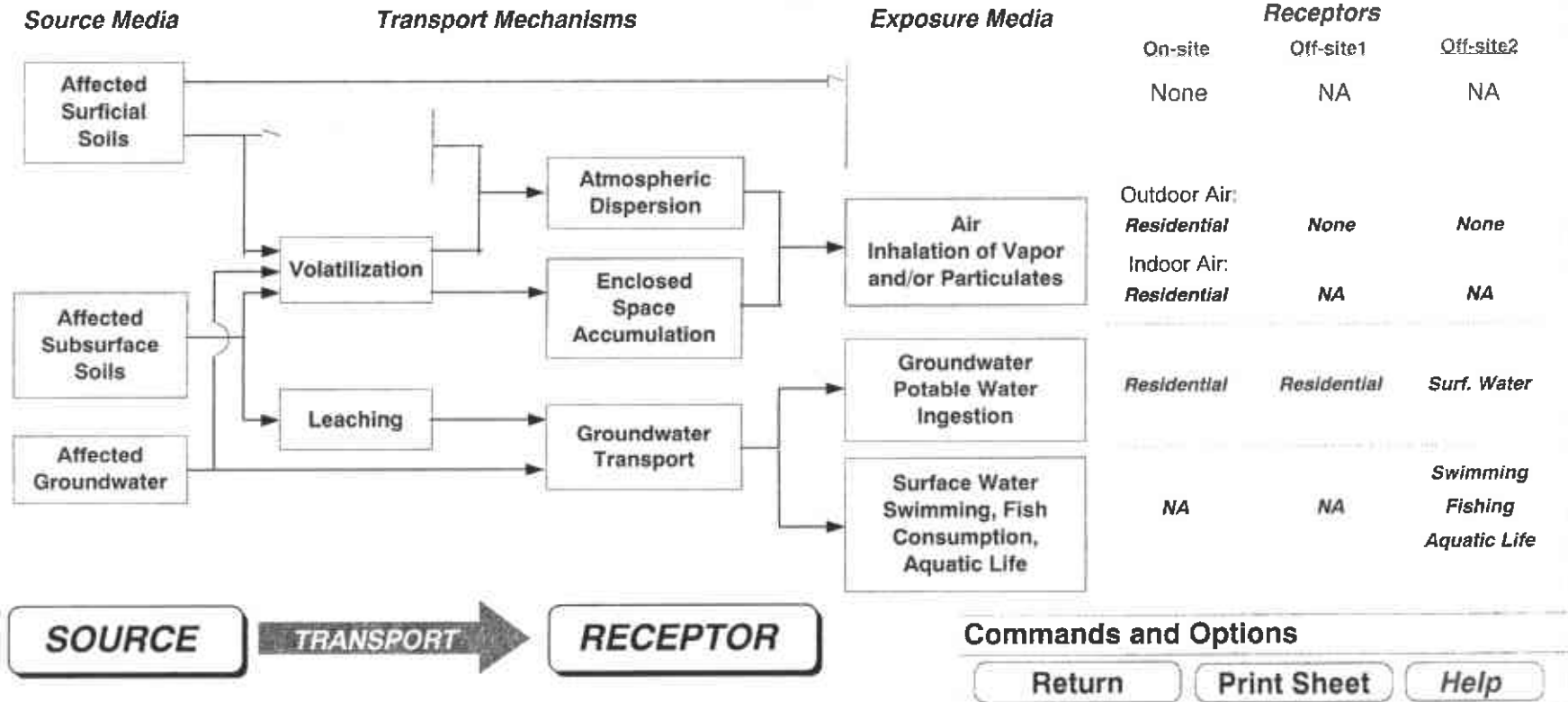
	Individual	Cumulative
Target Risk (Class A/B carcin.)	1.0E-6	1.0E-5
Target Risk (Class C carcinogens)	1.0E-5	
Target Hazard Quotient	1.0E+0	
Target Hazard Index		1.0E+0

4. Commands and Options

Return to Exposure Pathways

Exposure Pathway Flowchart

Site Name: Former Tosco Station No. 7004 Job ID: 140106.5
 Location: 15599 Hesperian Blvd., San Leandro, CA Date: 28-Mar-03
 Compl. By: J. Douglas



Site Name: Former Tosco Station No. 7004
 Location: 15599 Hesperian Blvd., San Leandro, CA
 Compl. By: J. Douglas

Job ID: 140106.5
 Date: 28-Mar-03

Commands and Options

Main Screen

Print Sheet

Help

Source Media Constituents of Concern (COCs)

Apply Raoult's Law

Selected COCs

Representative COC Concentration

COC Select: Sort List:

Add/Insert Top MoveUp
 Delete Bottom MoveDown

Groundwater Source Zone

Enter Directly Enter Site Data

Soil Source Zone

Enter Directly Enter Site Data

- Benzene*
- Toluene
- Ethylbenzene
- Xylene (mixed isomers)
- Methyl t-Butyl ether
- TPH - Aliph >C05-C06
- TPH - Aliph >C06-C08
- TPH - Aliph >C08-C10
- TPH - Aliph >C10-C12
- TPH - Arom >C08-C10
- TPH - Arom >C10-C12
- TPH - Arom >C12-C16

(mg/L)	note
7.9E-4	
9.2E-4	
4.9E-3	
3.0E-3	
1.7E-2	
3.4E-2	
4.1E-2	
3.4E-2	
4.2E-2	
2.1E-1	
4.5E-2	
3.4E-2	

(mg/kg)	note
8.2E-3	
8.2E-3	
1.8E-2	
1.5E-2	
9.5E-3	
5.0E-1	
5.0E-1	
5.0E-1	
5.0E-1	
2.9E+0	
5.0E-1	
5.0E-1	

* = Chemical with user-specified data

RBCA SITE ASSESSMENT

Baseline Risk Summary-All Pathways

Site Name: Former Tosco Station No. 7004

Completed By: J. Douglas

Site Location: 15599 Hesperian Blvd., San Leandro, CA

Date Completed: 28-Mar-03

1 of 1

TIER 2 BASELINE RISK SUMMARY TABLE

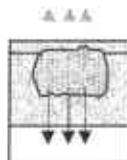
EXPOSURE PATHWAY	BASELINE CARCINOGENIC RISK					BASELINE TOXIC EFFECTS				
	Individual COC Risk		Cumulative COC Risk		Risk Limit(s) Exceeded?	Hazard Quotient		Hazard Index		Toxicity Limit(s) Exceeded?
	Maximum Value	Target Risk	Total Value	Target Risk		Maximum Value	Applicable Limit	Total Value	Applicable Limit	
OUTDOOR AIR EXPOSURE PATHWAYS										
Complete:	5.8E-10	1.0E-6	5.8E-10	1.0E-5	<input type="checkbox"/>	1.9E-4	1.0E+0	2.9E-4	1.0E+0	<input type="checkbox"/>
INDOOR AIR EXPOSURE PATHWAYS										
Complete:	5.0E-7	1.0E-6	5.0E-7	1.0E-5	<input type="checkbox"/>	5.7E-2	1.0E+0	1.2E-1	1.0E+0	<input type="checkbox"/>
SOIL EXPOSURE PATHWAYS										
Complete:	NA	NA	NA	NA	<input type="checkbox"/>	NA	NA	NA	NA	<input type="checkbox"/>
GROUNDWATER EXPOSURE PATHWAYS										
Complete:	9.3E-7	1.0E-6	9.3E-7	1.0E-5	<input type="checkbox"/>	1.4E-1	1.0E+0	2.7E-1	1.0E+0	<input type="checkbox"/>
SURFACE WATER EXPOSURE PATHWAYS										
Complete:	5.7E-116	1.0E-6	5.7E-116	1.0E-5	<input type="checkbox"/>	2.0E-111	1.0E+0	5.8E-111	1.0E+0	<input type="checkbox"/>
CRITICAL EXPOSURE PATHWAY (Maximum Values From Complete Pathways)										
	9.3E-7	1.0E-6	9.3E-7	1.0E-5	<input type="checkbox"/>	1.4E-1	1.0E+0	2.7E-1	1.0E+0	<input type="checkbox"/>
	Groundwater		Groundwater			Groundwater		Groundwater		

Transport Modeling Options

1. Vertical Transport, Surface Soil Column

Outdoor Air Volatilization Factors ?

- Surface soil volatilization model only
- Combination surface soil/Johnson & Ettinger models
- Thickness of surface soil zone (ft)
- User-specified VF from other model



Indoor Air Volatilization Factors ?

- Johnson & Ettinger model
- User-specified VF from other model

Soil-to-Groundwater Leaching Factor ?

- ASTM Model
 - Apply Soil Attenuation Model (SAM)
 - Allow first-order biodecay
- User-specified LF from other model

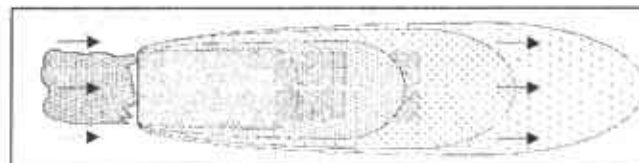
Enter Decay Rates

?

- Off-site 1
- Off-site 2 ?

Site Name: Former Tosco Station No. 7004 Job ID: 140106.5
 Location: 15599 Hesperian Blvd., San Leandro, CA Date: 28-Mar-03
 Compl. By: J. Douglas

3. Groundwater Dilution Attenuation Factor



Calculate DAF using Domenico Model ?

- Domenico equation with dispersion only (no biodegradation)
- Domenico equation first-order decay Enter Decay Rates
- Modified Domenico equation using electron acceptor superposition

— or —

User-Specified DAF Values

- DAF values from other model or site data

4. Commands and Options

Site Name: Former Tosco Station No. 7004 Job ID: 140106.5
 Location: 15599 Hesperian Blvd., San Leandro, CA Date: 28-Mar-03
 Compl. By: J. Douglas

Commands and Options

Return Print Sheet
 Paste Default Values Help

Constituent Half-Life Values

<i>Constituent</i>	Saturated Zone		Unsaturated Zone	
	First-Order Decay		First-Order Decay	
	Half-Life <i>(day)</i>	Coefficient <i>(1/day)</i>	Half-Life <i>(day)</i>	Coefficient <i>(1/day)</i>
Benzene*	7.2E+2	9.6E-4	7.2E+2	9.6E-4
Toluene	2.8E+1	2.5E-2	2.8E+1	2.5E-2
Ethylbenzene	2.3E+2	3.0E-3	2.3E+2	3.0E-3
Xylene (mixed isomers)	3.6E+2	1.9E-3	3.6E+2	1.9E-3
Methyl t-Butyl ether	1.8E+2	3.9E-3	1.8E+2	3.9E-3
TPH - Aliph >C05-C06	3.6E+2	1.9E-3	3.6E+2	1.9E-3
TPH - Aliph >C06-C08	3.6E+2	1.9E-3	3.6E+2	1.9E-3
TPH - Aliph >C08-C10	3.6E+2	1.9E-3	3.6E+2	1.9E-3
TPH - Aliph >C10-C12	3.6E+2	1.9E-3	3.6E+2	1.9E-3
TPH - Arom >C08-C10	3.6E+2	1.9E-3	3.6E+2	1.9E-3
TPH - Arom >C10-C12	3.6E+2	1.9E-3	3.6E+2	1.9E-3
TPH - Arom >C12-C16	3.6E+2	1.9E-3	3.6E+2	1.9E-3

Site-Specific Soil Parameters

1. Soil Source Zone Characteristics ?

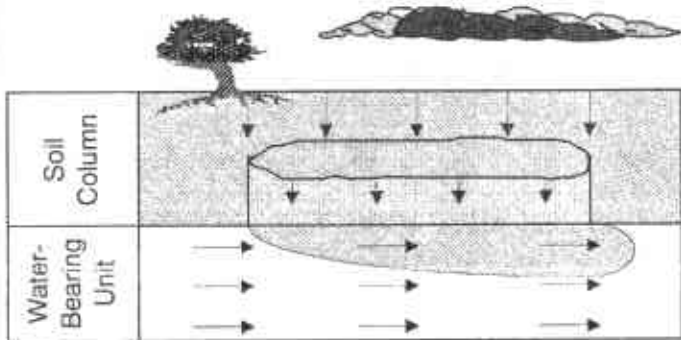
Hydrogeology

General Case Construction

Depth to water-bearing unit	13	(ft)
Capillary zone thickness	0.56	(ft)
Soil column thickness	12.44	(ft)

Affected Soil Zone

Depth to top of affected soils	3	(ft)
Depth to base of affected soils	13	(ft)
Affected soil area	2500	2500 (ft ²)
Length of affected soil parallel to assumed wind direction	60	60 (ft)
Length of affected soil parallel to assumed GW flow direction	80	(ft)



Site Name: Former Tosco Station No. 7004 Job ID: 140106.5
 Location: 15599 Hesperian Blvd., San Leandro, CA Date: 28-Mar-03
 Compl. By: J. Douglas

2. Surface Soil Column ?

Vadose Zone Capillary Fringe

<i>or</i>	<input type="button" value="Calculate"/>	<i>or</i>	?
Total porosity		0.421	(-)
Volumetric water content	0.273	0.4	(-)
Volumetric air content	0.148	0.021	(-)
Dry bulk density		1.52	(kg/L)
Vertical hydraulic conductivity		1.1E-1	(cm/d)
Vapor permeability		1.1E-14	(ft ²)
Capillary zone thickness		5.6E-1	(ft)

Net Rainfall Infiltration

Net infiltration estimate	5	(cm/yr)
<i>or</i>	<input type="button" value="Use Avg"/>	<i>or</i>

Partitioning Parameters

Fraction organic carbon	0.01	(-)
Soil/water pH	7.65	(-)

3. Commands and Options

<input type="button" value="Main Screen"/>	<input type="button" value="Use Default Values"/>	<input type="button" value="Print Sheet"/>
<input type="button" value="Set Units"/>		<input type="button" value="Help"/>

Site-Specific Groundwater Parameters

1. Water-Bearing Unit ?

Hydrogeology

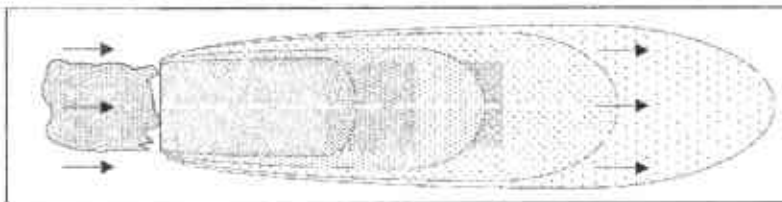
Groundwater Darcy velocity	<input type="text" value="2.2E-4"/>	(cm/d)
Groundwater seepage velocity	<input type="text" value="6.5E-4"/>	(cm/d)
<i>or</i> <input type="button" value="Enter Directly"/>		
Hydraulic conductivity	<input type="text" value="1.1E-1"/>	(cm/d)
Hydraulic gradient	<input type="text" value="2.0E-3"/>	(-)
Effective porosity	<input type="text" value="0.34"/>	(-)

Sorption

Fraction organic carbon--saturated zone	<input type="text" value="0.01"/>	(-)
Groundwater pH	<input type="text" value="7.20"/>	(-)

2. Groundwater Source Zone ?

Groundwater plume width at source	<input type="text" value="100"/>	(ft)
Plume (mixing zone) thickness at source	<input type="text" value="6.56167979"/>	(ft)
<i>or</i> <input type="button" value="Calculate"/> <i>or</i>		



Site Name: Former Tosco Station No. 7004 Job ID: 140106.5
 Location: 15599 Hesperian Blvd., San Leandro, CA Date: 28-Mar-03
 Compl. By: J. Douglas

3. Groundwater Dispersion ?

Model:	<input type="text" value="ASTM Default"/>	GW Ingestion	Soil Leaching to GW
		Off-site 1 Off-site 2	Off-site 1 Off-site 2
Distance to GW receptors	<input type="text" value="1650"/>	<input type="text" value="700"/>	<input type="text" value="1650"/> <input type="text" value="700"/> (ft)
<i>or</i> <input type="button" value="Enter Directly"/>			
Longitudinal dispersivity	<input type="text" value="165"/>	<input type="text" value="70"/>	<input type="text" value="165"/> <input type="text" value="70"/> (ft)
Transverse dispersivity	<input type="text" value="54.45"/>	<input type="text" value="23.1"/>	<input type="text" value="54.45"/> <input type="text" value="23.1"/> (ft)
Vertical dispersivity	<input type="text" value="8.25"/>	<input type="text" value="3.5"/>	<input type="text" value="8.25"/> <input type="text" value="3.5"/> (ft)

4. Groundwater Discharge to Surface Water ?

Distance to GW/SW discharge point	<input type="text" value="700"/>	(ft)
Plume width at GW/SW discharge	<input type="text" value="100"/>	(ft)
Plume thickness at GW/SW discharge	<input type="text" value="6.5"/>	(ft)
Surface water flowrate at GW/SW discharge	<input type="text" value="1.0E+0"/>	(ft ³ /s)

5. Commands and Options

<input type="button" value="Main Screen"/>	<input type="button" value="Use Default Values"/>	<input type="button" value="Print Sheet"/>
<input type="button" value="Set Units"/>		<input type="button" value="Help"/>

Site-Specific Air Parameters

Site Name: Former Tosco Station No. 7004 Job ID: 140106.5
 Location: 15599 Hesperian Blvd., San Leandro, CA Date: 28-Mar-03
 Compl. By: J. Douglas

1. Outdoor Air Pathway

N/A or

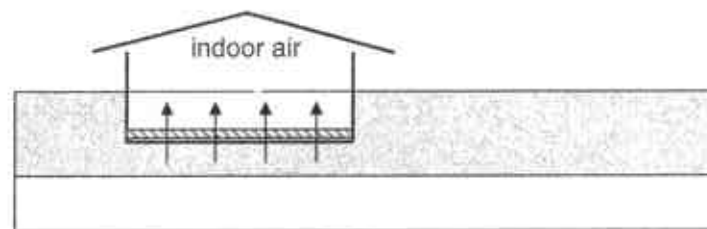
Air Source Zone

Air mixing zone height 6.56167979 (ft)
 Ambient air velocity in mixing zone 7.381889764 (ft/s)

2. Indoor Air Pathway

Building Parameters

	Residential	
Building volume/area ratio	6.56168	(ft)
Foundation area	753.474	(ft ²)
Foundation perimeter	111.549	(ft)
Building air exchange rate	1.4E-4	(1/s)
Depth to bottom of foundation slab	0.49213	(ft)
Convective air flow through cracks	0.0E+0	(ft ³ /s)
Foundation thickness	0.492125984	(ft)
Foundation crack fraction	0.01	(-)
Volumetric water content of cracks	0.12	(-)
Volumetric air content of cracks	0.26	(-)
Indoor/Outdoor differential pressure	0	(g/cm/s ²)



3. Commands and Options

Main Screen	Use Default Values	Print Sheet
Set Units		Help

RBCA SITE ASSESSMENT

Site Name: Former Tosco Station No. 7004

Completed By: J. Douglas

Site Location: 15599 Hesperian Blvd., San Leandro Date Completed: 28-Mar-03

1 of 1

TIER 2 GROUNDWATER CONCENTRATION DATA SUMMARY

CONSTITUENTS DETECTED		Analytical Method	Detected Concentrations				
			Typical Detection Limit (mg/L)	No. of Samples	No. of Detects	Maximum Conc. (mg/L)	Mean Conc. (mg/L)
CAS No.	Name						
71-43-2	Benzene*	5.0E-04	44	44	2.5E-01	5.4E-04	7.9E-04
108-88-3	Toluene	5.0E-04	44	44	2.5E-01	6.2E-04	9.2E-04
100-41-4	Ethylbenzene	5.0E-04	44	44	4.3E+00	2.2E-03	4.9E-03
1330-20-7	Xylene (mixed isomers)	5.0E-04	44	44	2.5E-01	2.1E-03	3.0E-03
1634-04-4	Methyl t-Butyl ether	2.5E-03	44	44	3.8E-01	9.2E-03	1.7E-02
0-00-0	TPH - Aliph >C05-C06	5.0E-01	20	20	2.5E-01	2.8E-02	3.4E-02
0-00-0	TPH - Aliph >C06-C08	5.0E-01	20	20	8.9E-01	3.0E-02	4.1E-02
0-00-0	TPH - Aliph >C08-C10	5.0E-01	20	20	2.5E-01	2.8E-02	3.4E-02
0-00-0	TPH - Aliph >C10-C12	5.0E-01	20	20	1.1E+00	3.0E-02	4.2E-02
0-00-0	TPH - Arom >C08-C10	5.0E-01	44	44	9.3E+00	1.2E-01	2.1E-01
0-00-0	TPH - Arom >C10-C12	5.0E-01	20	20	1.7E+00	3.1E-02	4.5E-02
0-00-0	TPH - Arom >C12-C16	5.0E-01	20	20	2.5E-01	2.8E-02	3.4E-02

* = Chemical with user-specified data

Commands and Options

Site Name: Former Tosco Station No. 7004 Job ID: 140106.5
 Location: 15599 Hesperian Blvd., San Leandro, CA 94680
 Date: 28-Mar-03
 Compl. By: J. Douglas

Groundwater Source Zone Concentration Calculator

UCL
 Percentile

<i>Constituent</i>	Detection Limit (mg/L)	No. of Samples	No. of Detects	Estimated Distribution of Data	Max. Conc. (mg/L)	Mean Conc. (mg/L)	UCL on Mean (mg/L)
Benzene*	5.0E-4	44	44	Lognormal	2.5E-1	5.4E-4	7.9E-4
Toluene	5.0E-4	44	44	Lognormal	2.5E-1	6.2E-4	9.2E-4
Ethylbenzene	5.0E-4	44	44	Lognormal	4.3E+0	2.2E-3	4.9E-3
Xylene (mixed isomers)	5.0E-4	44	44	Lognormal	2.5E-1	2.1E-3	3.0E-3
Methyl t-Butyl ether	2.5E-3	44	44	Lognormal	3.8E-1	9.2E-3	1.7E-2
TPH - Aliph >C05-C06	5.0E-1	20	20	Lognormal	2.5E-1	2.8E-2	3.4E-2
TPH - Aliph >C06-C08	5.0E-1	20	20	Lognormal	8.9E-1	3.0E-2	4.1E-2
TPH - Aliph >C08-C10	5.0E-1	20	20	Lognormal	2.5E-1	2.8E-2	3.4E-2
TPH - Aliph >C10-C12	5.0E-1	20	20	Lognormal	1.1E+0	3.0E-2	4.2E-2
TPH - Arom >C08-C10	5.0E-1	44	44	Lognormal	9.3E+0	1.2E-1	2.1E-1
TPH - Arom >C10-C12	5.0E-1	20	20	Lognormal	1.7E+0	3.1E-2	4.5E-2
TPH - Arom >C12-C16	5.0E-1	20	20	Lognormal	2.5E-1	2.8E-2	3.4E-2

* = Chemical with user-specified data

RBCA Tool Kit for Chemical Releases, Version 1.3a

Enter Analytical Data from
Groundwater Source Zone
(up to 50 Data Points)

Analytical Data

	1	2	3	4	5	6	7	8	9	10	11	12	13
ID	MW-1	MW-1	MW-1	MW-1	MW-1	MW-1	MW-2	MW-2	MW-2	MW-2	MW-2	MW-2	MW-3
Date	25-Oct-02	14-Sep-02	29-Aug-02	27-Nov-02	19-Dec-02	24-Jan-03	25-Oct-02	14-Sep-02	29-Aug-02	27-Nov-02	19-Dec-02	24-Jan-03	26-Nov-02
	(mg/L)	(mg/L)	(mg/L)	(mg/L)	(mg/L)	(mg/L)	(mg/L)	(mg/L)	(mg/L)	(mg/L)	(mg/L)	(mg/L)	(mg/L)
	9.10E-4	2.50E-4	2.50E-4	2.50E-4	2.50E-4	2.50E-4	2.50E-4	2.50E-4	2.50E-4	2.50E-4	2.50E-4	2.50E-4	1.00E-2
	2.50E-4	2.50E-4	2.50E-4	2.50E-4	2.50E-4	2.50E-4	2.50E-4	2.50E-4	2.50E-4	2.50E-4	2.50E-4	2.50E-4	1.00E-2
	2.50E-4	2.50E-4	2.50E-4	2.50E-4	2.50E-4	2.50E-4	2.50E-4	2.50E-4	2.50E-4	2.50E-4	2.50E-4	2.50E-4	8.04E-1
	5.00E-3	5.00E-3	5.00E-3	5.00E-3	5.00E-3	5.00E-3	5.00E-3	5.00E-3	5.00E-3	5.00E-3	5.00E-3	5.00E-3	1.00E-2
	1.00E-3	1.00E-3	1.00E-3	1.00E-3	1.00E-3	1.00E-3	1.00E-3	1.00E-3	1.00E-3	1.00E-3	1.00E-3	1.00E-3	5.00E-2
	2.50E-2	2.50E-2	2.50E-2			2.50E-2	2.50E-2	2.50E-2	2.50E-2			2.50E-2	2.50E-1
	2.50E-2	2.50E-2	2.50E-2			2.50E-2	2.50E-2	2.50E-2	2.50E-2			2.50E-2	8.91E-1
	2.50E-2	2.50E-2	2.50E-2			2.50E-2	2.50E-2	2.50E-2	2.50E-2			2.50E-2	2.50E-1
	2.50E-2	2.50E-2	2.50E-2			2.50E-2	2.50E-2	2.50E-2	2.50E-2			2.50E-2	1.10E+0
	2.50E-2	2.50E-2	2.50E-2	2.50E-2	2.50E-2	2.50E-2	2.50E-2	2.50E-2	2.50E-2	2.50E-2	2.50E-2	2.50E-2	1.88E+0
	2.50E-2	2.50E-2	2.50E-2			2.50E-2	2.50E-2	2.50E-2	2.50E-2			2.50E-2	1.73E+0
	2.50E-2	2.50E-2	2.50E-2			2.50E-2	2.50E-2	2.50E-2	2.50E-2			2.50E-2	2.50E-1

RBCA Tool Kit for Chemical Releases, Version 1.3a

Analytical Data													
14	15	16	17	18	19	20	21	22	23	24	25	26	27
MW-3	MW-3	MW-3	MW-3	MW-3	MW-3	MW-4	MW-4	MW-4	MW-4	MW-4	MW-4	MW-5	MW-5
25-Oct-02	14-Sep-02	29-Aug-02	27-Nov-02	19-Dec-02	24-Jan-03	25-Oct-02	14-Sep-02	29-Aug-02	27-Nov-02	19-Dec-02	24-Jan-03	25-Oct-02	14-Sep-02
(mg/L)	(mg/L)	(mg/L)	(mg/L)	(mg/L)	(mg/L)	(mg/L)	(mg/L)	(mg/L)	(mg/L)	(mg/L)	(mg/L)	(mg/L)	(mg/L)
2.50E-4	2.50E-4	2.50E-4	2.50E-4	2.50E-4	2.50E-4	8.20E-2	2.50E-4	2.50E-4	2.50E-4	2.50E-4	2.50E-4	1.00E-3	2.50E-4
2.50E-4	2.50E-4	1.25E-2	5.00E-3	5.00E-3	1.25E-2	2.50E-4	2.50E-4	2.50E-4	2.50E-4	2.50E-4	2.50E-4	1.00E-3	2.50E-4
1.10E-1	2.00E-2	1.20E+0	1.20E+0	8.10E-1	9.30E-1	2.50E-4	2.50E-4	2.50E-4	2.50E-4	2.50E-4	2.50E-4	1.00E-3	2.50E-4
5.00E-4	5.00E-4	2.50E-2	1.00E-2	1.00E-2	2.50E-2	5.00E-4	5.00E-4	5.00E-4	5.00E-4	5.00E-4	5.00E-4	2.00E-3	5.00E-4
1.00E-3	1.00E-3	5.00E-2	2.00E-2	2.00E-2	5.00E-2	7.10E-3	4.80E-3	8.50E-3	7.30E-3	8.10E-3	8.40E-3	2.70E-1	9.10E-2
						2.50E-2	2.50E-2	2.50E-2	2.50E-2		2.50E-2		
						2.50E-2	2.50E-2	2.50E-2	2.50E-2		2.50E-2		
						2.50E-2	2.50E-2	2.50E-2	2.50E-2		2.50E-2		
						2.50E-2	2.50E-2	2.50E-2	2.50E-2		2.50E-2		
5.00E-1	9.00E-2	3.60E+0	7.60E+0	6.40E+0	6.60E+0	2.50E-2	2.50E-2	2.50E-2	2.50E-2	2.50E-2	2.50E-2	1.00E-1	6.50E-2
						2.50E-2	2.50E-2	2.50E-2	2.50E-2		2.50E-2		
						2.50E-2	2.50E-2	2.50E-2	2.50E-2		2.50E-2		

RBCA Tool Kit for Chemical Releases, Version 1.3a

Analytical Data

28	29	30	31	32	33	34	35	36	37	38	39	40	41
MW-5	MW-5	MW-5	MW-5	MW-6	MW-6	MW-6	MW-6	MW-6	MW-6	RW-1	RW-1	RW-1	RW-1
29-Aug-02	27-Nov-02	19-Dec-02	24-Jan-03	25-Oct-02	14-Sep-02	29-Aug-02	27-Nov-02	19-Dec-02	24-Jan-03	25-Oct-02	14-Sep-02	29-Aug-02	27-Nov-02
(mg/L)	(mg/L)	(mg/L)	(mg/L)	(mg/L)	(mg/L)	(mg/L)	(mg/L)	(mg/L)	(mg/L)	(mg/L)	(mg/L)	(mg/L)	(mg/L)
2.50E-3	1.25E-3	1.25E-3	1.25E-3	2.50E-4	2.50E-4	2.50E-4	2.50E-4	2.50E-4	2.50E-4	9.60E-4	2.50E-4	1.00E-3	9.10E-4
2.50E-3	1.25E-3	1.25E-3	1.25E-3	2.50E-4	2.50E-4	2.50E-4	2.50E-4	2.50E-4	2.50E-4	1.10E-3	2.50E-4	1.00E-3	8.20E-4
2.50E-3	1.25E-3	1.25E-3	1.25E-3	2.50E-4	2.50E-4	2.50E-4	2.50E-4	2.50E-4	2.50E-4	5.10E-2	2.50E-4	4.70E-2	3.10E-2
5.00E-3	2.50E-3	2.50E-3	2.50E-3	5.00E-4	5.00E-4	5.00E-4	5.00E-4	5.00E-4	5.00E-4	5.00E-4	5.00E-4	2.00E-3	5.00E-4
3.80E-1	3.30E-1	3.20E-1	2.00E-1	1.00E-3	1.00E-3	1.00E-3	1.00E-3	1.00E-3	2.50E-4	1.60E-1	1.20E-1	2.10E-1	1.70E-1
				2.50E-2	2.50E-2	2.50E-2	2.50E-2	2.50E-2	2.50E-2				
				2.50E-2	2.50E-2	2.50E-2	2.50E-2	2.50E-2	2.50E-2				
				2.50E-2	2.50E-2	2.50E-2	2.50E-2	2.50E-2	2.50E-2				
				2.50E-2	2.50E-2	2.50E-2	2.50E-2	2.50E-2	2.50E-2				
2.50E-1	1.25E-1	2.90E-1	1.25E-1	2.50E-2	2.50E-2	2.50E-2	2.50E-2	2.50E-2	2.50E-2	1.35E+0	1.95E-1	1.20E+0	1.80E+0
				2.50E-2	2.50E-2	2.50E-2	2.50E-2	2.50E-2	2.50E-2				
				2.50E-2	2.50E-2	2.50E-2	2.50E-2	2.50E-2	2.50E-2				

RBCA Tool Kit for Chemical Releases, Version 1.3a

42	43	44	45	46	47	48	49	50
RW-1	RW-1	G-5W	MW-1	MW-2	MW-3	MW-4	MW-5	MW-6
19-Dec-02	24-Jan-03	20-Sep-02						
(mg/L)	(mg/L)	(mg/L)	(mg/L)	(mg/L)	(mg/L)	(mg/L)	(mg/L)	(mg/L)
2.50E-3	8.80E-4	2.50E-1						
2.50E-3	6.90E-4	2.50E-1						
5.00E-2	2.90E-2	4.30E+0						
5.00E-3	5.00E-4	2.50E-1						
2.00E-1	1.40E-1	3.60E-1						
2.90E+0	1.80E+0	9.30E+0						

Commands and Options

Site Name: Former Tosco Station No. 7004 Job ID: 140106.5
 Location: 15599 Hesperian Blvd., San Leandro, CA 94688
 Date: 28-Mar-03
 Compl. By: J. Douglas

Return

Print Sheet

Help

Soil Source Zone Concentration Calculator

UCL

Percentile

95%

Paste Defaults

Estimated Distribution of Data

Mean Option

<i>Constituent</i>	Detection Limit (mg/kg)	No. of Samples	No. of Detects	Estimated Distribution of Data	Max. Conc. (mg/kg)	Mean Conc. (mg/kg)	UCL on Mean (mg/kg)
Benzene*	5.0E-3	21	21	Lognormal	2.5E-1	5.4E-3	8.2E-3
Toluene	5.0E-3	21	21	Lognormal	2.5E-1	5.4E-3	8.2E-3
Ethylbenzene	5.0E-3	21	21	Lognormal	4.8E+0	9.2E-3	1.8E-2
Xylene (mixed isomers)	5.0E-3	21	21	Lognormal	8.1E-1	8.4E-3	1.5E-2
Methyl t-Butyl ether	5.0E-1	21	21	Lognormal	2.5E-1	6.0E-3	9.5E-3
TPH - Aliph >C05-C06	1.0E+0	15	15	Normal	5.0E-1	5.0E-1	5.0E-1
TPH - Aliph >C06-C08	1.0E+0	15	15	Normal	5.0E-1	5.0E-1	5.0E-1
TPH - Aliph >C08-C10	1.0E+0	15	15	Normal	5.0E-1	5.0E-1	5.0E-1
TPH - Aliph >C10-C12	1.0E+0	15	15	Normal	5.0E-1	5.0E-1	5.0E-1
TPH - Arom >C08-C10	1.0E+0	21	21	Lognormal	1.8E+2	1.4E+0	2.9E+0
TPH - Arom >C10-C12	1.0E+0	15	15	Normal	5.0E-1	5.0E-1	5.0E-1
TPH - Arom >C12-C16	1.0E+0	15	15	Normal	5.0E-1	5.0E-1	5.0E-1

* = Chemical with user-specified data

RBCA SITE ASSESSMENT

Site Name: Former Tosco Station No. 7004 Completed By: J. Douglas
 Site Location: 15599 Hesperian Blvd., San Leandro Date Completed: 28-Mar-03

1 of 1

TIER 2 SOIL CONCENTRATION DATA SUMMARY

CONSTITUENTS DETECTED		Analytical Method	Detected Concentrations				
			Typical Detection Limit (mg/kg)	No. of Samples	No. of Detects	Maximum Conc. (mg/kg)	Mean Conc. (mg/kg)
CAS No.	Name						
71-43-2	Benzene*	5.0E-03	21	21	2.5E-01	5.4E-03	8.2E-03
108-88-3	Toluene	5.0E-03	21	21	2.5E-01	5.4E-03	8.2E-03
100-41-4	Ethylbenzene	5.0E-03	21	21	4.8E+00	9.2E-03	1.8E-02
1330-20-7	Xylene (mixed isomers)	5.0E-03	21	21	8.1E-01	8.4E-03	1.5E-02
1634-04-4	Methyl t-Butyl ether	5.0E-01	21	21	2.5E-01	6.0E-03	9.5E-03
0-00-0	TPH - Aliph >C05-C06	1.0E+00	15	15	5.0E-01	5.0E-01	5.0E-01
0-00-0	TPH - Aliph >C06-C08	1.0E+00	15	15	5.0E-01	5.0E-01	5.0E-01
0-00-0	TPH - Aliph >C08-C10	1.0E+00	15	15	5.0E-01	5.0E-01	5.0E-01
0-00-0	TPH - Aliph >C10-C12	1.0E+00	15	15	5.0E-01	5.0E-01	5.0E-01
0-00-0	TPH - Arom >C08-C10	1.0E+00	21	21	1.8E+02	1.4E+00	2.9E+00
0-00-0	TPH - Arom >C10-C12	1.0E+00	15	15	5.0E-01	5.0E-01	5.0E-01
0-00-0	TPH - Arom >C12-C16	1.0E+00	15	15	5.0E-01	5.0E-01	5.0E-01

* = Chemical with user-specified data

RBCA Tool Kit for Chemical Releases, Version 1.3a

Enter Analytical Data from
Soil Source Zone
(up to 50 Data Points)

													Analytical Data			
													11	12	13	
	1	2	3	4	5	6	7	8	9	10						
ID	TX-1-13	TX-2-13	TX-3-13	TX-4-13	PT1-3	PT2-4	PT3-4.5	PT4-5.5	G-1-10	G-1-14	G-2-5	G-2-10	G-2-14			
Date	26-May-00	26-May-00	26-May-00	26-May-00	24-May-00	24-May-00	24-May-00	24-May-00	20-Sep-02	20-Sep-02	20-Sep-02	20-Sep-02	20-Sep-02			
	(mg/kg)	(mg/kg)	(mg/kg)	(mg/kg)	(mg/kg)	(mg/kg)	(mg/kg)	(mg/kg)	(mg/kg)	(mg/kg)	(mg/kg)	(mg/kg)	(mg/kg)	(mg/kg)	(mg/kg)	(mg/kg)
	2.50E-3	2.50E-3	2.50E-3	2.50E-3	2.50E-3	2.50E-3	2.50E-3	2.50E-3	5.00E-3	2.50E-2	5.00E-3	5.00E-3	2.50E-2			
	2.50E-3	2.50E-3	2.50E-3	2.50E-3	2.50E-3	2.50E-3	2.50E-3	2.50E-3	5.00E-3	2.50E-2	5.00E-3	5.00E-3	2.50E-2			
	2.50E-3	1.40E-2	4.80E+0	1.60E-2	2.50E-3	2.50E-3	2.50E-3	2.50E-3	5.00E-3	2.50E-2	5.00E-3	5.00E-3	2.50E-2			
	2.50E-3	1.50E-2	8.10E-1	1.30E-2	2.50E-3	2.50E-3	2.50E-3	2.50E-3	5.00E-3	2.50E-2	5.00E-3	5.00E-3	2.50E-2			
	2.50E-3	2.50E-3	2.50E-3	2.50E-3	2.50E-3	2.50E-3	2.50E-3	2.50E-3	5.00E-3	2.50E-2	5.00E-3	5.00E-3	2.50E-2			
	5.00E-1				5.00E-1	5.00E-1	5.00E-1	5.00E-1	5.00E-1		5.00E-1	5.00E-1				
	5.00E-1				5.00E-1	5.00E-1	5.00E-1	5.00E-1	5.00E-1		5.00E-1	5.00E-1				
	5.00E-1				5.00E-1	5.00E-1	5.00E-1	5.00E-1	5.00E-1		5.00E-1	5.00E-1				
	5.00E-1				5.00E-1	5.00E-1	5.00E-1	5.00E-1	5.00E-1		5.00E-1	5.00E-1				
	5.00E-1	5.50E-1	1.75E+2	2.05E+0	5.00E-1	5.00E-1	5.00E-1	5.00E-1	5.00E-1	5.00E+1	5.00E-1	5.00E-1	5.00E+1			
	5.00E-1				5.00E-1	5.00E-1	5.00E-1	5.00E-1	5.00E-1		5.00E-1	5.00E-1				
	5.00E-1				5.00E-1	5.00E-1	5.00E-1	5.00E-1	5.00E-1		5.00E-1	5.00E-1				

RBCA Tool Kit for Chemical Releases, Version 1.3a

											Analytical Data		
14	15	16	17	18	19	20	21	22	23	24	25	26	27
G-3-5	G-3-10	G-3-13.5	G-4-10	G-4-13	G-5-5	G-5-10	G-5-13						
20-Sep-02	20-Sep-02	20-Sep-02	20-Sep-02	20-Sep-02	20-Sep-02	20-Sep-02	20-Sep-02						
(mg/kg)	(mg/kg)	(mg/kg)	(mg/kg)	(mg/kg)	(mg/kg)	(mg/kg)	(mg/kg)	(mg/kg)	(mg/kg)	(mg/kg)	(mg/kg)	(mg/kg)	(mg/kg)
5.00E-3	5.00E-3	5.00E-3	5.00E-3	5.00E-3	5.00E-3	5.00E-3	5.00E-3	5.00E-3	5.00E-3	5.00E-3	5.00E-3	5.00E-3	2.50E-1
5.00E-3	5.00E-3	5.00E-3	5.00E-3	5.00E-3	5.00E-3	5.00E-3	5.00E-3	5.00E-3	5.00E-3	5.00E-3	5.00E-3	5.00E-3	2.50E-1
5.00E-3	5.00E-3	5.00E-3	5.00E-3	5.00E-3	5.00E-3	5.00E-3	5.00E-3	5.00E-3	5.00E-3	5.00E-3	5.00E-3	5.00E-3	2.50E-1
5.00E-3	5.00E-3	5.00E-3	5.00E-3	5.00E-3	5.00E-3	5.00E-3	5.00E-3	5.00E-3	5.00E-3	5.00E-3	5.00E-3	5.00E-3	2.50E-1
5.00E-3	5.00E-3	5.10E-2	5.00E-3	5.00E-3	5.00E-3	5.00E-3	5.00E-3	5.00E-3	5.00E-3	5.00E-3	5.00E-3	5.00E-3	2.50E-1
5.00E-1	5.00E-1	5.00E-1	5.00E-1	5.00E-1	5.00E-1	5.00E-1	5.00E-1	5.00E-1	5.00E-1	5.00E-1	5.00E-1	5.00E-1	5.00E-1
5.00E-1	5.00E-1	5.00E-1	5.00E-1	5.00E-1	5.00E-1	5.00E-1	5.00E-1	5.00E-1	5.00E-1	5.00E-1	5.00E-1	5.00E-1	5.00E-1
5.00E-1	5.00E-1	5.00E-1	5.00E-1	5.00E-1	5.00E-1	5.00E-1	5.00E-1	5.00E-1	5.00E-1	5.00E-1	5.00E-1	5.00E-1	5.00E-1
5.00E-1	5.00E-1	5.00E-1	5.00E-1	5.00E-1	5.00E-1	5.00E-1	5.00E-1	5.00E-1	5.00E-1	5.00E-1	5.00E-1	5.00E-1	5.00E+1
5.00E-1	5.00E-1	5.00E-1	5.00E-1	5.00E-1	5.00E-1	5.00E-1	5.00E-1	5.00E-1	5.00E-1	5.00E-1	5.00E-1	5.00E-1	5.00E-1
5.00E-1	5.00E-1	5.00E-1	5.00E-1	5.00E-1	5.00E-1	5.00E-1	5.00E-1	5.00E-1	5.00E-1	5.00E-1	5.00E-1	5.00E-1	5.00E-1

CHEMICAL DATA FOR SELECTED COCs

Physical Property Data

Constituent	CAS Number	type	Molecular Weight		Diffusion Coefficients				log (Koc) or log(Kd)		Henry's Law Constant			Vapor Pressure		Solubility		acid pKa	base pKb	ref	
			g/mole	ref	in air (cm2/s)	ref	in water (cm2/s)	ref	log(L/kg)	partition	ref	(atm-m3/mol)	(unitless)	ref	(mm Hg)	ref	(mg/L)				ref
					Dair	ref	Dwat	ref													
Benzene*	71-43-2	A	78.1	PS	8.80E-02	PS	9.80E-06	PS	1.77	Koc	PS	5.55E-03	2.29E-01	PS	9.52E+01	PS	1.75E+03	PS	-	-	-
Toluene	108-88-3	A	92.4	5	8.50E-02	A	9.40E-06	A	2.13	Koc	A	6.30E-03	2.60E-01	A	3.00E+01	4	5.15E+02	29	-	-	-
Ethylbenzene	100-41-4	A	106.2	PS	7.50E-02	PS	7.80E-06	PS	2.56	Koc	PS	7.88E-03	3.25E-01	PS	1.00E+01	PS	1.69E+02	PS	-	-	-
Xylene (mixed isomers)	1330-20-7	A	106.2	5	7.20E-02	A	8.50E-06	A	2.38	Koc	A	7.03E-03	2.90E-01	A	7.00E+00	4	1.98E+02	5	-	-	-
Methyl t-Butyl ether	1634-04-4	O	88.146	5	7.92E-02	6	9.41E-05	7	1.08	Koc	A	5.77E-04	2.38E-02	-	2.49E+02	-	4.80E-04	A	-	-	-
TPH - Aliph >C05-C06	0-00-0	T	81	T	1.00E-01	T	1.00E-05	T	2.90	Koc	T	7.88E-01	3.25E+01	T	2.66E+02	-	3.60E+01	T	-	-	-
TPH - Aliph >C06-C08	0-00-0	T	100	T	1.00E-01	T	1.00E-05	T	3.60	Koc	T	1.17E+00	4.81E+01	T	4.79E+01	-	5.40E+00	T	-	-	-
TPH - Aliph >C08-C10	0-00-0	T	130	T	1.00E-01	T	1.00E-05	T	4.50	Koc	T	1.90E-00	7.85E+01	T	4.79E+00	-	4.30E-01	T	-	-	-
TPH - Aliph >C10-C12	0-00-0	T	160	T	1.00E-01	T	1.00E-05	T	5.40	Koc	T	2.96E+00	1.22E+02	T	4.79E-01	-	3.40E-02	T	-	-	-
TPH - Arom >C08-C10	0-00-0	T	120	T	1.00E-01	T	1.00E-05	T	3.20	Koc	T	1.16E-02	4.80E-01	T	4.79E+00	-	6.50E+01	T	-	-	-
TPH - Arom >C10-C12	0-00-0	T	130	T	1.00E-01	T	1.00E-05	T	3.40	Koc	T	3.28E-03	1.35E-01	T	4.79E-01	-	2.50E+01	T	-	-	-
TPH - Arom >C12-C16	0-00-0	T	150	T	1.00E-01	T	1.00E-05	T	3.70	Koc	T	1.24E-03	5.12E-02	T	3.65E-02	-	5.80E+00	T	-	-	-

* = Chemical with user-specified data

Site Name: Former Tosco Station No. 7004
 Site Location: 15599 Hesperian Blvd., San Leandro, CA

Completed By: J. Douglas
 Date Completed: 28-Mar-03

Job ID: 140106.5

CHEMICAL DATA FOR SELECTED COCs **Toxicity Data**

Constituent	Reference Dose (mg/kg/day)				Reference Conc. (mg/m3)				Slope Factors 1/(mg/kg/day)				Unit Risk Factor 1/(µg/m3)		EPA Weight of Evidence	Is Constituent Carcinogenic ?
	Oral		Dermal		Inhalation		Oral		Dermal		Inhalation		ref	ref		
	RfD_oral	ref	RfD_dermal	ref	RfC_inhal	ref	SF_oral	ref	SF_dermal	ref	URF_inhal	ref				
Benzene*	3.00E-03	R	-	-	5.95E-03	R	1.00E-01	PS	2.99E-02	TX	8.29E-06	PS	A	TRUE		
Toluene	2.00E-01	A,R	1.60E-01	TX	4.00E-01	A,R	-	-	-	-	-	-	D	FALSE		
Ethylbenzene	1.00E-01	PS	9.70E-02	TX	1.00E+00	PS	-	-	-	-	-	-	D	FALSE		
Xylene (mixed isomers)	2.00E+00	A,R	1.84E-00	TX	7.00E+00	A	-	-	-	-	-	-	D	FALSE		
Methyl t-Butyl ether	1.00E-02	31	8.00E-03	TX	3.00E+00	R	-	-	-	-	-	-	-	FALSE		
TPH - Aliph >C05-C06	5.00E+00	T	-	-	1.84E+01	T	-	-	-	-	-	-	D	FALSE		
TPH - Aliph >C06-C08	5.00E+00	T	-	-	1.84E+01	T	-	-	-	-	-	-	D	FALSE		
TPH - Aliph >C08-C10	1.00E-01	T	-	-	1.00E+00	T	-	-	-	-	-	-	D	FALSE		
TPH - Aliph >C10-C12	1.00E-01	T	-	-	1.00E+00	T	-	-	-	-	-	-	D	FALSE		
TPH - Arom >C08-C10	4.00E-02	T	-	-	2.00E-01	T	-	-	-	-	-	-	D	FALSE		
TPH - Arom >C10-C12	4.00E-02	T	-	-	2.00E-01	T	-	-	-	-	-	-	D	FALSE		
TPH - Arom >C12-C16	4.00E-02	T	-	-	2.00E-01	T	-	-	-	-	-	-	D	FALSE		

* = Chemical with user-specific

Site Name: Former Tosco Static

Site Location: 15599 Hesperia

Miscellaneous Chemical Data

Constituent	Maximum Contaminant Level		Time-Weighted Average Workplace Criteria		Aquatic Life Prot. Criteria		Bioconcentration Factor
	MCL (mg/L)	ref	TWA (mg/m3)	ref	AQL (mg/L)	ref	(L-wet/kg-fish)
Benzene*	1.00E-03	-	3.25E+00	-	-	-	12.6
Toluene	1.00E+00	56 FR 3526 (30 Jan 91)	1.47E+02	ACGIH	-	-	70
Ethylbenzene	7.00E-01	56 FR 3526 (30 Jan 91)	4.35E+02	PS	-	-	1
Xylene (mixed isomers)	1.00E+01	56 FR 3526 (30 Jan 91)	4.34E+02	ACGIH	-	-	1
Methyl t-Butyl ether	-	-	6.00E+01	NIOSH	-	-	1
TPH - Aliph >C05-C06	-	-	-	-	-	-	1
TPH - Aliph >C06-C08	-	-	-	-	-	-	1
TPH - Aliph >C08-C10	-	-	-	-	-	-	1
TPH - Aliph >C10-C12	-	-	-	-	-	-	1
TPH - Arom >C08-C10	-	-	-	-	-	-	1
TPH - Arom >C10-C12	-	-	-	-	-	-	1
TPH - Arom >C12-C16	-	-	-	-	-	-	1

* = Chemical with user-specific

Site Name: Former Tosco Static

Site Location: 15599 Hesperia

CHEMICAL DATA FOR SELECTED COCs	Miscellaneous Chemical Data
--	------------------------------------

Constituent	Water Dermal Permeability Data							Detection Limits				Half Life (First-Order Decay)			
	Relative Absorp. Factor (unitless)	Dermal Permeability Coeff. (cm/hr)	Lag time for Dermal Exposure (hr)	Critical Exposure Time (hr)	Relative Contr of Derm Perm Coeff (unitless)	Water/Skin Derm Adsorp Factor (cm/event)	ref	Groundwater (mg/L)	ref	Soil (mg/kg)	ref	Saturated (days)	Unsaturated	ref	
	Benzene*	0.5	0.021	0.26	0.63	0.013	7.3E-2	D	0.002	S	0.005	S	720	720	H
	Toluene	0.5	0.045	0.32	0.77	0.054	1.6E-1	D	0.002	S	0.005	S	28	28	H
Ethylbenzene	0.5	0.074	0.39	1.3	0.14	2.7E-1	D	0.002	S	0.005	S	228	228	H	
Xylene (mixed isomers)	0.5	0.08	0.39	1.4	0.16	2.9E-1	D	0.005	S	0.005	S	360	360	H	
Methyl t-Butyl ether	0.5	-	-	-	-	-	-	-	-	-	-	360	180	H	
TPH - Aliph >C05-C06	0.5	-	-	-	-	-	-	-	-	-	-	-	-	-	
TPH - Aliph >C06-C08	0.5	-	-	-	-	-	-	-	-	-	-	-	-	-	
TPH - Aliph >C08-C10	0.5	-	-	-	-	-	-	-	-	-	-	-	-	-	
TPH - Aliph >C10-C12	0.5	-	-	-	-	-	-	-	-	-	-	-	-	-	
TPH - Arom >C08-C10	0.5	-	-	-	-	-	-	-	-	-	-	-	-	-	
TPH - Arom >C10-C12	0.5	-	-	-	-	-	-	-	-	-	-	-	-	-	
TPH - Arom >C12-C16	0.5	-	-	-	-	-	-	-	-	-	-	-	-	-	

* = Chemical with user-specific

Site Name: Former Tosco Static

Site Location: 15599 Hesperia

RBCA SITE ASSESSMENT

Input Parameter Summary

Site Name: Former Tosco Station No. 7004
 Site Location: 15539 Hesperian Blvd., San Leandro, CA

Completed By: J. Douglas
 Date Completed: 28-Mar-03

Job ID: 140108.5

1 OF 1

Exposure Parameters	Residential			Commercial/Industrial	
	Adult	(1-9yrs)	(1-16yrs)	Chronic	Construct.
AT _c Averaging time for carcinogens (yr)	70				
AT _n Averaging time for non-carcinogens (yr)	30			25	1
BW Body weight (kg)	70	15	35	70	
ED Exposure duration (yr)	30	6	16	25	1
τ Averaging time for vapor flux (yr)	30			25	1
EF Exposure frequency (days/yr)	350			250	180
EF _d Exposure frequency for dermal exposure	350			250	
IR _w Ingestion rate of water (L/day)	2			1	
IR _s Ingestion rate of soil (mg/day)	100	200		50	100
SA Skin surface area (dermal) (cm ²)	5800		2023	5800	5800
M Soil to skin adherence factor	1				
ET _{swim} Swimming exposure time (hr/event)	3				
EV _{swim} Swimming event frequency (events/yr)	12	12	12		
IR _{swim} Water ingestion while swimming (L/hr)	0.05	0.5			
SA _{swim} Skin surface area for swimming (cm ²)	23000		8100		
IR _{fish} Ingestion rate of fish (kg/yr)	0.025				
F _{fish} Contaminated fish fraction (unitless)	1				

Surface Parameters	General	Construction	Units
A Source zone area	2.5E-3	NA	(ft ²)
W Length of source-zone area parallel to wind	6.0E-1	NA	(ft)
W _{gw} Length of source-zone area parallel to GW flow	8.0E-1		(ft)
U _{air} Ambient air velocity in mixing zone	7.4E-0		(ft/s)
h _{mix} Air mixing zone height	6.6E-0		(ft)
P _a Areal particulate emission rate	NA		(g/cm ² /s)
L _{so} Thickness of affected surface soils	3.0E-0		(ft)

Surface Soil Column Parameters	Value	Units	
h _{cap} Capillary zone thickness	5.6E-1	(ft)	
h _v Vadose zone thickness	1.2E+1	(ft)	
ρ _s Soil bulk density	1.5E+0	(g/cm ³)	
f _{oc} Fraction organic carbon	1.0E-2	(-)	
θ _t Soil total porosity	4.2E-1	(-)	
K _{vs} Vertical hydraulic conductivity	1.1E-1	(cm/d)	
k _v Vapor permeability	1.1E-14	(ft ²)	
L _{gw} Depth to groundwater	1.3E-1	(ft)	
L _s Depth to top of affected soils	3.0E-0	(ft)	
L _{base} Depth to base of affected soils	1.3E+1	(ft)	
L _{soil} Thickness of affected soils	1.0E+1	(ft)	
pH Soil/groundwater pH	7.7E+0	(-)	
	capillary	vadose	foundation
θ _v Volumetric water content	0.4	0.273	0.12
θ _a Volumetric air content	0.021	0.148	0.26

Complete Exposure Pathways and Receptors	On-site	Off-site 1	Off-site 2
Groundwater:			
Groundwater Ingestion	Residential	Residential	Surf. Water
Soil Leaching to Groundwater Ingestion	Residential	Residential	Surf. Water
Applicable Surface Water Exposure Routes:			
Swimming			Yes
Fish Consumption			Yes
Aquatic Life Protection			Yes
Soil:			
Direct Ingestion and Dermal Contact	None		
Outdoor Air:			
Particulates from Surface Soils	None	None	None
Volatilization from Soils	Residential	None	None
Volatilization from Groundwater	Residential	None	None
Indoor Air:			
Volatilization from Subsurface Soils	Residential	NA	NA
Volatilization from Groundwater	Residential	NA	NA

Building Parameters	Residential	Commercial	Units
L _b Building volume/area ratio	6.56E-0	NA	(ft)
A _b Foundation area	7.53E+2	NA	(ft ²)
X _{crit} Foundation perimeter	1.12E+2	NA	(ft)
ER Building air exchange rate	1.40E-4	NA	(1/s)
L _{crit} Foundation thickness	4.92E-1	NA	(ft)
Z _{crit} Depth to bottom of foundation slab	4.92E-1	NA	(ft)
η Foundation crack fraction	1.00E-2	NA	(-)
dP Indoor/outdoor differential pressure	0.00E-0	NA	(g/cm ² /s ²)
U _s Convective air flow through slab	0.00E-0	NA	(ft ³ /s)

Receptor Distance from Source Media	On-site	Off-site 1	Off-site 2	Units
Groundwater receptor	0	1650	700	(ft)
Soil leaching to groundwater receptor	0	1650	700	(ft)
Outdoor air inhalation receptor	0	NA	NA	(ft)

Groundwater Parameters	Value	Units
h _{gs} Groundwater mixing zone depth	6.6E-0	(ft)
i _l Net groundwater infiltration rate	5.0E-0	(cm/y)
U _{gw} Groundwater Darcy velocity	2.2E-4	(cm/d)
V _{gw} Groundwater seepage velocity	6.5E-4	(cm/d)
K _v Saturated hydraulic conductivity	1.1E-1	(cm-d)
i Groundwater gradient	2.0E-3	(-)
S _w Width of groundwater source zone	1.0E-2	(ft)
S _d Depth of groundwater source zone	6.6E-0	(ft)
θ _{eff} Effective porosity in water-bearing unit	3.4E-1	(-)
f _{oc-wat} Fraction organic carbon in water-bearing unit	1.0E-2	(-)
pH _{wat} Groundwater pH	7.2E+0	(-)
Biodegradation considered?	1st Order	

Target Health Risk Values	Individual	Cumulative
TR _h Target Risk (class A&B carcinogens)	1.0E-6	1.0E-5
TR _c Target Risk (class C carcinogens)	1.0E-5	
THQ Target Hazard Quotient (non-carcinogenic risk)	1.0E+0	1.0E+0

Modeling Options	
RBCA Tier	Tier 2
Outdoor air volatilization model	Surface & subsurface models
Indoor air volatilization model	Johnson & Ettinger model
Soil leaching model	ASTM leaching model
Use soil attenuation model (SAM) for leachate?	Yes
Air dilution factor	NA
Groundwater dilution-attenuation factor	Domenico model w/ biodeg.

Transport Parameters	Off-site 1	Off-site 2	Off-site 1	Off-site 2	Units
Lateral Groundwater Transport					
Groundwater Ingestion / Soil Leaching to GW					
α _z Longitudinal dispersivity	1.7E-2	7.0E-1	1.7E-2	7.0E-1	(ft)
α _y Transverse dispersivity	5.4E+1	2.3E+1	5.4E-1	2.3E-1	(ft)
α _x Vertical dispersivity	8.3E+0	3.5E+0	8.3E-0	3.5E-0	(ft)
Lateral Outdoor Air Transport					
Soil to Outdoor Air Inhal. / GW to Outdoor Air Inhal.					
α _y Transverse dispersion coefficient	NA	NA	NA	NA	(ft)
α _z Vertical dispersion coefficient	NA	NA	NA	NA	(ft)
ADF Air dispersion factor	NA	NA	NA	NA	(-)

Surface Water Parameters	Off-site 2	Units
Q _{sw} Surface water flowrate	1	(ft ³ /s)
W _{sw} Width of GW plume at SW discharge	100	(ft)
θ _{pl} Thickness of GW plume at SW discharge	6.5	(ft)
UF _{sw} Groundwater-to-surface water dilution factor	1.8E-7	(-)

NOTE: NA = Not applicable

RBCA SITE ASSESSMENT

TIER 2 EXPOSURE CONCENTRATION AND INTAKE CALCULATION

OUTDOOR AIR EXPOSURE PATHWAYS

(CHECKED IF PATHWAY IS ACTIVE)

SURFACE SOILS (3 - 3 ft):

VAPOR INHALATION

Constituents of Concern	1) Source Medium	2) NAF Value (m ³ /kg) Receptor				3) Exposure Medium Outdoor Air: POE Conc. (mg/m ³) (1) / (2)			
	Soil Conc. (mg/kg)	On-site (0 ft)		Off-site 1 (0 ft)	Off-site 2 (0 ft)	On-site (0 ft)		Off-site 1 (0 ft)	Off-site 2 (0 ft)
		Residential	Construction Worker	None	None	Residential	Construction Worker	None	None
Benzene*	8.2E-3								
Toluene	8.2E-3								
Ethylbenzene	1.8E-2								
Xylene (mixed isomers)	1.5E-2								
Methyl t-Butyl ether	9.5E-3								
TPH - Aliph >C05-C06	5.0E-1								
TPH - Aliph >C06-C08	5.0E-1								
TPH - Aliph >C08-C10	5.0E-1								
TPH - Aliph >C10-C12	5.0E-1								
TPH - Arom >C08-C10	2.9E+0								
TPH - Arom >C10-C12	5.0E-1								
TPH - Arom >C12-C16	5.0E-1								

NOTE: NAF = Natural attenuation factor POE = Point of exposure

Site Name: Former Tosco Station No. 7004

Site Location: 15599 Hesperian Blvd., San Leandro, CA

Completed By: J. Douglas

Date Completed: 28-Mar-03

Job ID: 140106.5

RBCA SITE ASSESSMENT

TIER 2 EXPOSURE CONCENTRATION AND INTAKE CALCULATION

OUTDOOR AIR EXPOSURE PATHWAYS

SURFACE SOILS (3 - 3 ft):

VAPOR INHALATION (cont'd)

Constituents of Concern	4) Exposure Multiplier (EFxED)/(ATx365) (unitless)				5) Average Inhalation Exposure Concentration (mg/m ³) (3) X (4)			
	On-site (0 ft)		Off-site 1 (0 ft)	Off-site 2 (0 ft)	On-site (0 ft)		Off-site 1 (0 ft)	Off-site 2 (0 ft)
	Residential	Construction Worker	None	None	Residential	Construction Worker	None	None
Benzene*								
Toluene								
Ethylbenzene								
Xylene (mixed isomers)								
Methyl t-Butyl ether								
TPH - Aliph >C05-C06								
TPH - Aliph >C06-C08								
TPH - Aliph >C08-C10								
TPH - Aliph >C10-C12								
TPH - Arom >C08-C10								
TPH - Arom >C10-C12								
TPH - Arom >C12-C16								

* = Chemical with user-specified data

NOTE: AT = Averaging time (days) EF = Exposure frequency (days/yr) ED = Exposure duration (yr)

Site Name: Former Tosco Station No. 7004

Date Completed: 28-Mar-03

Site Location: 15599 Hesperian Blvd., San Leandro, CA

Job ID: 140106.5

Completed By: J. Douglas

RBCA SITE ASSESSMENT

TIER 2 EXPOSURE CONCENTRATION AND INTAKE CALCULATION

OUTDOOR AIR EXPOSURE PATHWAYS

(CHECKED IF PATHWAY IS ACTIVE)

SUBSURFACE SOILS (3 - 13 ft):

VAPOR INHALATION

Constituents of Concern	1) Source Medium	2) NAF Value (m ³ /kg) Receptor			3) Exposure Medium Outdoor Air: POE Conc. (mg/m ³) (1) / (2)		
	Soil Conc. (mg/kg)	On-site (0 ft)	Off-site 1 (0 ft)	Off-site 2 (0 ft)	On-site (0 ft)	Off-site 1 (0 ft)	Off-site 2 (0 ft)
		Residential	None	None	Residential	None	None
Benzene*	8.2E-3	5.0E+4			1.6E-7		
Toluene	8.2E-3	5.0E+4			1.6E-7		
Ethylbenzene	1.8E-2	5.0E+4			3.6E-7		
Xylene (mixed isomers)	1.5E-2	5.0E+4			2.9E-7		
Methyl t-Butyl ether	9.5E-3	5.0E+4			1.9E-7		
TPH - Aliph >C05-C06	5.0E-1	5.0E+4			1.0E-5		
TPH - Aliph >C06-C08	5.0E-1	5.0E+4			1.0E-5		
TPH - Aliph >C08-C10	5.0E-1	5.0E+4			1.0E-5		
TPH - Aliph >C10-C12	5.0E-1	5.0E+4			1.0E-5		
TPH - Arom >C08-C10	2.9E+0	7.7E+4			3.7E-5		
TPH - Arom >C10-C12	5.0E-1	4.3E+5			1.2E-6		
TPH - Arom >C12-C16	5.0E-1	2.2E+6			2.2E-7		

NOTE: NAF = Natural attenuation factor POE = Point of exposure

Site Name: Former Tosco Station No. 7004
 Site Location: 15599 Hesperian Blvd., San Leandro, CA
 Completed By: J. Douglas

Date Completed: 28-Mar-03
 Job ID: 140106.5

RBCA SITE ASSESSMENT

TIER 2 EXPOSURE CONCENTRATION AND INTAKE CALCULATION

OUTDOOR AIR EXPOSURE PATHWAYS

SUBSURFACE SOILS (3 - 13 ft):
 VAPOR INHALATION (cont'd)

Constituents of Concern	4) Exposure Multiplier (EFxED)/(ATx365) (unitless)			5) Average Inhalation Exposure Concentration (mg/m ³) (3) X (4)		
	On-site (0 ft)	Off-site 1 (0 ft)	Off-site 2 (0 ft)	On-site (0 ft)	Off-site 1 (0 ft)	Off-site 2 (0 ft)
	Residential	None	None	Residential	None	None
Benzene*	4.1E-1			6.7E-8		
Toluene	9.6E-1			1.6E-7		
Ethylbenzene	9.6E-1			3.4E-7		
Xylene (mixed isomers)	9.6E-1			2.8E-7		
Methyl t-Butyl ether	9.6E-1			1.8E-7		
TPH - Aliph >C05-C06	9.6E-1			9.5E-6		
TPH - Aliph >C06-C08	9.6E-1			9.5E-6		
TPH - Aliph >C08-C10	9.6E-1			9.5E-6		
TPH - Aliph >C10-C12	9.6E-1			9.5E-6		
TPH - Arom >C08-C10	9.6E-1			3.6E-5		
TPH - Arom >C10-C12	9.6E-1			1.1E-6		
TPH - Arom >C12-C16	9.6E-1			2.1E-7		

NOTE: AT = Averaging time (days) EF = Exposure frequency (days/yr) ED = Exposure duration (yr)

Site Name: Former Tosco Station No. 7004
 Site Location: 15599 Hesperian Blvd., San Leandro, CA
 Completed By: J. Douglas

Date Completed: 28-Mar-03
 Job ID: 140106.5

RBCA SITE ASSESSMENT

TIER 2 EXPOSURE CONCENTRATION AND INTAKE CALCULATION

OUTDOOR AIR EXPOSURE PATHWAYS

(CHECKED IF PATHWAY IS ACTIVE)

GROUNDWATER: VAPOR

INHALATION

Exposure Concentration

Constituents of Concern	1) Source Medium	2) NAF Value (m ³ /L) Receptor			3) Exposure Medium Outdoor Air: POE Conc. (mg/m ³) (1) / (2)		
	Groundwater Conc. (mg/L)	On-site (0 ft)	Off-site 1 (0 ft)	Off-site 2 (0 ft)	On-site (0 ft)	Off-site 1 (0 ft)	Off-site 2 (0 ft)
		Residential	None	None	Residential	None	None
Benzene*	7.9E-4	1.2E+5			6.9E-9		
Toluene	9.2E-4	1.1E+5			8.0E-9		
Ethylbenzene	4.9E-3	1.3E+5			3.8E-8		
Xylene (mixed isomers)	3.0E-3	1.3E+5			2.4E-8		
Methyl t-Butyl ether	1.7E-2	2.3E+5			7.3E-8		
TPH - Aliph >C05-C06	3.4E-2	5.2E+3			6.6E-6		
TPH - Aliph >C06-C08	4.1E-2	3.6E+3			1.1E-5		
TPH - Aliph >C08-C10	3.4E-2	2.2E+3			1.5E-5		
TPH - Aliph >C10-C12	4.2E-2	1.4E+3			2.9E-5		
TPH - Arom >C08-C10	2.1E-1	8.7E+4			2.4E-6		
TPH - Arom >C10-C12	4.5E-2	1.3E+5			3.4E-7		
TPH - Arom >C12-C16	3.4E-2	2.0E+5			1.7E-7		

NOTE: NAF = Natural attenuation factor POE = Point of exposure

Site Name: Former Tosco Station No. 7004
 Site Location: 15599 Hesperian Blvd., San Leandro, CA
 Completed By: J. Douglas

Date Completed: 28-Mar-03
 Job ID: 140106.5

RBCA SITE ASSESSMENT

TIER 2 EXPOSURE CONCENTRATION AND INTAKE CALCULATION

OUTDOOR AIR EXPOSURE PATHWAYS

GROUNDWATER: VAPOR
 INHALATION (cont'd)

Constituents of Concern	4) Exposure Multiplier (EFxED)/(ATx365) (unitless)			5) Average Inhalation Exposure Concentration (mg/m ³) (3) X (4)		
	On-site (0 ft)	Off-site 1 (0 ft)	Off-site 2 (0 ft)	On-site (0 ft)	Off-site 1 (0 ft)	Off-site 2 (0 ft)
	Residential	None	None	Residential	None	None
Benzene*	4.1E-1			2.8E-9		
Toluene	9.6E-1			7.7E-9		
Ethylbenzene	9.6E-1			3.7E-8		
Xylene (mixed isomers)	9.6E-1			2.3E-8		
Methyl t-Butyl ether	9.6E-1			7.0E-8		
TPH - Aliph >C05-C06	9.6E-1			6.3E-6		
TPH - Aliph >C06-C08	9.6E-1			1.1E-5		
TPH - Aliph >C08-C10	9.6E-1			1.5E-5		
TPH - Aliph >C10-C12	9.6E-1			2.8E-5		
TPH - Arom >C08-C10	9.6E-1			2.3E-6		
TPH - Arom >C10-C12	9.6E-1			3.3E-7		
TPH - Arom >C12-C16	9.6E-1			1.6E-7		

NOTE: AT = Averaging time (days) EF = Exposure frequency (days/yr) ED = Exposure duration (yr)

Site Name: Former Tosco Station No. 7004
 Site Location: 15599 Hesperian Blvd., San Leandro, CA
 Completed By: J. Douglas

Date Completed: 28-Mar-03
 Job ID: 140106.5

RBCA SITE ASSESSMENT

7 OF 7

TIER 2 EXPOSURE CONCENTRATION AND INTAKE CALCULATION

OUTDOOR AIR EXPOSURE PATHWAYS

TOTAL PATHWAY EXPOSURE (mg/m³)

(Sum average exposure concentrations from soil and groundwater routes.)

Constituents of Concern	On-site (0 ft)		Off-site 1 (0 ft)	Off-site 2 (0 ft)
	Residential	Construction Worker	None	None
Benzene*	7.0E-8			
Toluene	1.6E-7			
Ethylbenzene	3.8E-7			
Xylene (mixed isomers)	3.0E-7			
Methyl t-Butyl ether	2.5E-7			
TPH - Aliph >C05-C06	1.6E-5			
TPH - Aliph >C06-C08	2.0E-5			
TPH - Aliph >C08-C10	2.4E-5			
TPH - Aliph >C10-C12	3.7E-5			
TPH - Arom >C08-C10	3.8E-5			
TPH - Arom >C10-C12	1.4E-6			
TPH - Arom >C12-C16	3.8E-7			

Site Name: Former Tosco Station No. 7004
 Site Location: 15599 Hesperian Blvd., San Leandro, CA
 Completed By: J. Douglas

Date Completed: 28-Mar-03
 Job ID: 140106.5

RBCA SITE ASSESSMENT

TIER 2 PATHWAY RISK CALCULATION

OUTDOOR AIR EXPOSURE PATHWAYS

(CHECKED IF PATHWAYS ARE ACTIVE)

CARCINOGENIC RISK

Constituents of Concern	(1) EPA Carcinogenic Classification	(2) Total Carcinogenic Exposure (mg/m ³)			(3) Inhalation Unit Risk Factor (µg/m ³) ⁻¹	(4) Individual COC Risk (2) x (3) x 1000				
		On-site (0 ft)		Off-site 1 (0 ft)		Off-site 2 (0 ft)	On-site (0 ft)		Off-site 1 (0 ft)	Off-site 2 (0 ft)
		Residential	Construction Worker	None		None	Residential	Construction Worker	None	None
Benzene*	A	7.0E-8			8.3E-6	5.8E-10				
Toluene	D									
Ethylbenzene	D									
Xylene (mixed isomers)	D									
Methyl t-Butyl ether	-									
TPH - Aliph >C05-C06	D									
TPH - Aliph >C06-C08	D									
TPH - Aliph >C08-C10	D									
TPH - Aliph >C10-C12	D									
TPH - Arom >C08-C10	D									
TPH - Arom >C10-C12	D									
TPH - Arom >C12-C16	D									

Total Pathway Carcinogenic Risk = **5.8E-10**

Site Name: Former Tosco Station No. 7004
 Site Location: 15599 Hesperian Blvd., San Leandro, CA

Completed By: J. Douglas
 Date Completed: 28-Mar-03

Job ID: 140106.5

RBCA SITE ASSESSMENT

TIER 2 PATHWAY RISK CALCULATION

OUTDOOR AIR EXPOSURE PATHWAYS

(CHECKED IF PATHWAYS ARE ACTIVE)

TOXIC EFFECTS

Constituents of Concern	(5) Total Toxicant Exposure (mg/m ³)			(6) Inhalation Reference Conc. (mg/m ³)	(7) Individual COC Hazard Quotient (5) / (6)				
	On-site (0 ft)		Off-site 1 (0 ft)		Off-site 2 (0 ft)	On-site (0 ft)		Off-site 1 (0 ft)	Off-site 2 (0 ft)
	Residential	Construction Worker	None		None	Residential	Construction Worker	None	None
Benzene*	1.6E-7			6.0E-3	2.7E-5				
Toluene	1.6E-7			4.0E-1	4.1E-7				
Ethylbenzene	3.8E-7			1.0E+0	3.8E-7				
Xylene (mixed isomers)	3.0E-7			7.0E+0	4.3E-8				
Methyl t-Butyl ether	2.5E-7			3.0E+0	8.4E-8				
TPH - Aliph >C05-C06	1.6E-5			1.8E+1	8.6E-7				
TPH - Aliph >C06-C08	2.0E-5			1.8E+1	1.1E-6				
TPH - Aliph >C08-C10	2.4E-5			1.0E+0	2.4E-5				
TPH - Aliph >C10-C12	3.7E-5			1.0E+0	3.7E-5				
TPH - Arom >C08-C10	3.8E-5			2.0E-1	1.9E-4				
TPH - Arom >C10-C12	1.4E-6			2.0E-1	7.2E-6				
TPH - Arom >C12-C16	3.8E-7			2.0E-1	1.9E-6				

Total Pathway Hazard Index =

2.9E-4

Site Name: Former Tosco Station No. 7004
 Site Location: 15599 Hesperian Blvd., San Leandro, CA

Completed By: J. Douglas
 Date Completed: 28-Mar-03

Job ID: 140106.5

RBCA SITE ASSESSMENT

TIER 2 EXPOSURE CONCENTRATION AND INTAKE CALCULATION

INDOOR AIR EXPOSURE PATHWAYS

(CHECKED IF PATHWAY IS ACTIVE)

SOILS (3 - 13 ft): VAPOR

INTRUSION INTO ON-SITE BUILDINGS

Constituents of Concern	1) Source Medium	2) NAF Value (m ³ /kg) Receptor	3) Exposure Medium Indoor Air: POE Conc. (mg/m ³) (1) / (2)	4) Exposure Multiplier (EFxED)/(ATx365) (unitless)	5) Average Inhalation Exposure Concentration (mg/m ³) (3) X (4)
	Soil Conc. (mg/kg)	Residential	Residential	Residential	Residential
Benzene*	8.2E-3	5.7E+1	1.4E-4	4.1E-1	5.9E-5
Toluene	8.2E-3	5.7E+1	1.4E-4	9.6E-1	1.4E-4
Ethylbenzene	1.8E-2	1.3E+2	1.4E-4	9.6E-1	1.4E-4
Xylene (mixed isomers)	1.5E-2	1.0E+2	1.5E-4	9.6E-1	1.4E-4
Methyl t-Butyl ether	9.5E-3	1.2E+2	8.1E-5	9.6E-1	7.8E-5
TPH - Aliph >C05-C06	5.0E-1	5.7E+1	8.7E-3	9.6E-1	8.4E-3
TPH - Aliph >C06-C08	5.0E-1	5.7E+1	8.7E-3	9.6E-1	8.4E-3
TPH - Aliph >C08-C10	5.0E-1	5.7E+1	8.7E-3	9.6E-1	8.4E-3
TPH - Aliph >C10-C12	5.0E-1	1.7E+2	3.0E-3	9.6E-1	2.9E-3
TPH - Arom >C08-C10	2.9E+0	2.7E+2	1.1E-2	9.6E-1	1.0E-2
TPH - Arom >C10-C12	5.0E-1	1.5E+3	3.3E-4	9.6E-1	3.2E-4
TPH - Arom >C12-C16	5.0E-1	7.8E+3	6.4E-5	9.6E-1	6.1E-5

* = Chemical with user-specified data

NOTE: AT = Averaging time (days) EF = Exposure frequency (days/yr) ED = Exposure duration (yr) NAF = Natural attenuation factor POE = Point of exposure

Site Name: Former Tosco Station No. 7004
 Site Location: 15599 Hesperian Blvd., San Leandro, CA
 Completed By: J. Douglas

Date Completed: 28-Mar-03
 Job ID: 140106.5

RBCA SITE ASSESSMENT

TIER 2 EXPOSURE CONCENTRATION AND INTAKE CALCULATION

INDOOR AIR EXPOSURE PATHWAYS

(CHECKED IF PATHWAY IS ACTIVE)

**GROUNDWATER: VAPOR INTRUSION
INTO ON-SITE BUILDINGS**

Exposure Concentration

Constituents of Concern	1) Source Medium	2) NAF Value (m ³ /L) Receptor	3) Exposure Medium Indoor Air: POE Conc. (mg/m ³) (1) / (2)	4) Exposure Multiplier (EFxED)/(ATx365) (unitless)	5) Average Inhalation Exposure Concentration (mg/m ³) (3) X (4)
	Groundwater Conc. (mg/L)	Residential	Residential	Residential	Residential
Benzene*	7.9E-4	2.4E+2	3.2E-6	4.1E-1	1.3E-6
Toluene	9.2E-4	2.4E+2	3.8E-6	9.6E-1	3.6E-6
Ethylbenzene	4.9E-3	2.6E+2	1.9E-5	9.6E-1	1.8E-5
Xylene (mixed isomers)	3.0E-3	2.6E+2	1.1E-5	9.6E-1	1.1E-5
Methyl t-Butyl ether	1.7E-2	7.2E+2	2.3E-5	9.6E-1	2.2E-5
TPH - Aliph >C05-C06	3.4E-2	1.0E+1	3.4E-3	9.6E-1	3.3E-3
TPH - Aliph >C06-C08	4.1E-2	6.9E+0	5.9E-3	9.6E-1	5.7E-3
TPH - Aliph >C08-C10	3.4E-2	4.3E+0	8.0E-3	9.6E-1	7.7E-3
TPH - Aliph >C10-C12	4.2E-2	2.8E+0	1.5E-2	9.6E-1	1.5E-2
TPH - Arom >C08-C10	2.1E-1	1.8E+2	1.2E-3	9.6E-1	1.1E-3
TPH - Arom >C10-C12	4.5E-2	2.9E+2	1.6E-4	9.6E-1	1.5E-4
TPH - Arom >C12-C16	3.4E-2	4.9E+2	7.0E-5	9.6E-1	6.7E-5

NOTE: AT = Averaging time (days) EF = Exposure frequency (days/yr) ED = Exposure duration (yr) NAF = Natural attenuation factor POE = Point of exposure

Site Name: Former Tosco Station No. 7004
Site Location: 15599 Hesperian Blvd., San Leandro, CA
Completed By: J. Douglas

Date Completed: 28-Mar-03
Job ID: 140106.5

RBCA SITE ASSESSMENT

3 OF 3

TIER 2 EXPOSURE CONCENTRATION AND INTAKE CALCULATION

INDOOR AIR EXPOSURE PATHWAYS

TOTAL PATHWAY EXPOSURE (mg/m³)
 (Sum average exposure concentrations
 from soil and groundwater routes.)

Constituents of Concern	Residential
Benzene*	6.0E-5
Toluene	1.4E-4
Ethylbenzene	1.5E-4
Xylene (mixed isomers)	1.5E-4
Methyl t-Butyl ether	1.0E-4
TPH - Aliph >C05-C06	1.2E-2
TPH - Aliph >C06-C08	1.4E-2
TPH - Aliph >C08-C10	1.6E-2
TPH - Aliph >C10-C12	1.7E-2
TPH - Arom >C08-C10	1.1E-2
TPH - Arom >C10-C12	4.7E-4
TPH - Arom >C12-C16	1.3E-4

Site Name: Former Tosco Station No. 7004 Date Completed: 28-Mar-03
 Site Location: 15599 Hesperian Blvd., San Leandr Job ID: 140106.5
 Completed By: J. Douglas

RBCA SITE ASSESSMENT

3 OF 10

TIER 2 PATHWAY RISK CALCULATION

INDOOR AIR EXPOSURE PATHWAYS

(CHECKED IF PATHWAYS ARE ACTIVE)

CARCINOGENIC RISK

Constituents of Concern	(1) EPA Carcinogenic Classification	(2) Total Carcinogenic Exposure (mg/m ³) Residential	(3) Inhalation Unit Risk Factor (µg/m ³) ⁻¹	(4) Individual COC Risk (2) x (3) x 1000 Residential
	Benzene*	A	6.0E-5	8.3E-6
Toluene	D			
Ethylbenzene	D			
Xylene (mixed isomers)	D			
Methyl t-Butyl ether	-			
TPH - Aliph >C05-C06	D			
TPH - Aliph >C06-C08	D			
TPH - Aliph >C08-C10	D			
TPH - Aliph >C10-C12	D			
TPH - Arom >C08-C10	D			
TPH - Arom >C10-C12	D			
TPH - Arom >C12-C16	D			

Total Pathway Carcinogenic Risk = 5.0E-7

Site Name: Former Tosco Station No. 7004
 Site Location: 15599 Hesperian Blvd., San Leandro, CA
 Completed By: J. Douglas

Date Completed: 28-Mar-03
 Job ID: 140106.5

RBCA SITE ASSESSMENT

4 OF 10

TIER 2 PATHWAY RISK CALCULATION

INDOOR AIR EXPOSURE PATHWAYS

(CHECKED IF PATHWAYS ARE ACTIVE)

TOXIC EFFECTS

Constituents of Concern	(5) Total Toxicant Exposure (mg/m ³)	(6) Inhalation Reference Concentration (mg/m ³)	(7) Individual COG Hazard Quotient (5) / (6)
	Residential		Residential
Benzene*	1.4E-4	6.0E-3	2.4E-2
Toluene	1.4E-4	4.0E-1	3.5E-4
Ethylbenzene	1.5E-4	1.0E+0	1.5E-4
Xylene (mixed isomers)	1.5E-4	7.0E+0	2.2E-5
Methyl t-Butyl ether	1.0E-4	3.0E+0	3.3E-5
TPH - Aliph >C05-C06	1.2E-2	1.8E+1	6.3E-4
TPH - Aliph >C06-C08	1.4E-2	1.8E+1	7.6E-4
TPH - Aliph >C08-C10	1.6E-2	1.0E+0	1.6E-2
TPH - Aliph >C10-C12	1.7E-2	1.0E+0	1.7E-2
TPH - Arom >C08-C10	1.1E-2	2.0E-1	5.7E-2
TPH - Arom >C10-C12	4.7E-4	2.0E-1	2.3E-3
TPH - Arom >C12-C16	1.3E-4	2.0E-1	6.4E-4

Total Pathway Hazard Index = 1.2E-1

Site Name: Former Tosco Station No. 7004
 Site Location: 15599 Hesperian Blvd., San Leandro, CA
 Completed By: J. Douglas

Date Completed: 28-Mar-03
 Job ID: 140106.5

RBCA SITE ASSESSMENT

TIER 2 EXPOSURE CONCENTRATION AND INTAKE CALCULATION

GROUNDWATER EXPOSURE PATHWAYS

(CHECKED IF PATHWAY IS ACTIVE)

SOILS (3 - 13 ft): LEACHING TO
GROUNDWATER INGESTION

Constituents of Concern	1) Source Medium	2) NAF Value (L/kg) Receptor			3) Exposure Medium Groundwater: POE Conc. (mg/L) (1)/(2)		
	Soil Conc. (mg/kg)	On-site (0 ft) Residential	Off-site 1 (1650 ft) Residential	Off-site 2 (700 ft) Surf. Water	On-site (0 ft) Residential	Off-site 1 (1650 ft) Residential	Off-site 2 (700 ft) Surf. Water
		Benzene*	8.2E-3	1.2E+11	1.2E+111		6.7E-14
Toluene	8.2E-3	NA	NA				
Ethylbenzene	1.8E-2	1.8E+172	1.8E+272		9.8E-175	9.9E-275	
Xylene (mixed isomers)	1.5E-2	1.5E+74	1.5E+174		9.6E-77	9.6E-177	
Methyl t-Butyl ether	9.5E-3	3.8E+16	3.8E+116		2.5E-19	2.5E-119	
TPH - Aliph >C05-C06	5.0E-1	NA	NA				
TPH - Aliph >C06-C08	5.0E-1	NA	NA				
TPH - Aliph >C08-C10	5.0E-1	NA	NA				
TPH - Aliph >C10-C12	5.0E-1	NA	NA				
TPH - Arom >C08-C10	2.9E+0	NA	NA				
TPH - Arom >C10-C12	5.0E-1	NA	NA				
TPH - Arom >C12-C16	5.0E-1	NA	NA				

* = Chemical with user-specified data

NOTE: NAF = Natural attenuation factor POE = Point of exposure

Site Name: Former Tosco Station No. 7004
Site Location: 15599 Hesperian Blvd., San Leandro, CA
Completed By: J. Douglas

Date Completed: 28-Mar-03
Job ID: 140106.5

RBCA SITE ASSESSMENT

TIER 2 EXPOSURE CONCENTRATION AND INTAKE CALCULATION

GROUNDWATER EXPOSURE PATHWAYS

SOILS (3 - 13 ft): LEACHING TO
GROUNDWATER INGESTION (cont'd)

Constituents of Concern	4) Exposure Multiplier (IR×EF×ED)/(BW×AT) (U/kg-day)			5) Average Daily Intake Rate (mg/kg/day) (3) × (4)		
	On-site (0 ft)	Off-site 1 (1650 ft)	Off-site 2 (700 ft)	On-site (0 ft)	Off-site 1 (1650 ft)	Off-site 2 (700 ft)
	Residential	Residential	Surf. Water	Residential	Residential	Surf. Water
Benzene*	1.2E-2	1.2E-2		7.8E-16	7.8E-116	
Toluene	2.7E-2	2.7E-2				
Ethylbenzene	2.7E-2	2.7E-2		2.7E-176	2.7E-276	
Xylene (mixed isomers)	2.7E-2	2.7E-2		2.6E-78	2.6E-178	
Methyl t-Butyl ether	2.7E-2	2.7E-2		6.8E-21	6.8E-121	
TPH - Aliph >C05-C06	2.7E-2	2.7E-2				
TPH - Aliph >C06-C08	2.7E-2	2.7E-2				
TPH - Aliph >C08-C10	2.7E-2	2.7E-2				
TPH - Aliph >C10-C12	2.7E-2	2.7E-2				
TPH - Arom >C08-C10	2.7E-2	2.7E-2				
TPH - Arom >C10-C12	2.7E-2	2.7E-2				
TPH - Arom >C12-C16	2.7E-2	2.7E-2				

* = Chemical with user-specified data

NOTE: AT = Averaging time (days)
BW = Body weight (kg)

ED = Exposure duration (yr)
EF = Exposure frequency (days/yr)

IR = Ingestion rate (mg/day)

Site Name: Former Tosco Station No. 7004

Completed By: J. Douglas

Job ID: 140106.5

Site Location: 15599 Hesperian Blvd., San Leandro, CA

Date Completed: 28-Mar-03

RBCA SITE ASSESSMENT

TIER 2 EXPOSURE CONCENTRATION AND INTAKE CALCULATION

GROUNDWATER EXPOSURE PATHWAYS (CHECKED IF PATHWAY IS ACTIVE)

GROUNDWATER: INGESTION

Constituents of Concern	1) Source Medium	2) NAF Value (unitless) Receptor			3) Exposure Medium Groundwater: POE Conc. (mg/L) (1)/(2)		
	Groundwater Conc. (mg/L)	On-site (0 ft) Residential	Off-site 1 (1650 ft) Residential	Off-site 2 (700 ft) Surf. Water	On-site (0 ft) Residential	Off-site 1 (1650 ft) Residential	Off-site 2 (700 ft) Surf. Water
Benzene*	7.9E-4	1.0E+0	1.0E+100		7.9E-4	7.9E-104	
Toluene	9.2E-4	1.0E+0	1.0E+100		9.2E-4	9.2E-104	
Ethylbenzene	4.9E-3	1.0E+0	1.0E+100		4.9E-3	4.9E-103	
Xylene (mixed isomers)	3.0E-3	1.0E+0	1.0E+100		3.0E-3	3.0E-103	
Methyl t-Butyl ether	1.7E-2	1.0E+0	1.0E+100		1.7E-2	1.7E-102	
TPH - Aliph >C05-C06	3.4E-2	1.0E+0	1.0E+100		3.4E-2	3.4E-102	
TPH - Aliph >C06-C08	4.1E-2	1.0E+0	1.0E+100		4.1E-2	4.1E-102	
TPH - Aliph >C08-C10	3.4E-2	1.0E+0	1.0E+100		3.4E-2	3.4E-102	
TPH - Aliph >C10-C12	4.2E-2	1.0E+0	1.0E+100		4.2E-2	4.2E-102	
TPH - Arom >C08-C10	2.1E-1	1.0E+0	1.0E+100		2.1E-1	2.1E-101	
TPH - Arom >C10-C12	4.5E-2	1.0E+0	1.0E+100		4.5E-2	4.5E-102	
TPH - Arom >C12-C16	3.4E-2	1.0E+0	1.0E+100		3.4E-2	3.4E-102	

NOTE: NAF = Natural attenuation factor POE = Point of exposure

Site Name: Former Tosco Station No. 7004
 Site Location: 15599 Hesperian Blvd., San Leandro, CA
 Completed By: J. Douglas

Date Completed: 28-Mar-03
 Job ID: 140106.5

RBCA SITE ASSESSMENT

TIER 2 EXPOSURE CONCENTRATION AND INTAKE CALCULATION

GROUNDWATER EXPOSURE PATHWAYS

GROUNDWATER INGESTION (cont'd)

Constituents of Concern	4) Exposure Multiplier (IRxEFxED)/(BWxAT) (L/kg/day)			5) Average Daily Intake Rate (mg/kg/day) (3) x (4)		
	On-site (0 ft)	Off-site 1 (1650 ft)	Off-site 2 (700 ft)	On-site (0 ft)	Off-site 1 (1650 ft)	Off-site 2 (700 ft)
	Residential	Residential	Surf. Water	Residential	Residential	Surf. Water
Benzene*	1.2E-2	1.2E-2		9.3E-6	9.3E-106	
Toluene	2.7E-2	2.7E-2		2.5E-5	2.5E-105	
Ethylbenzene	2.7E-2	2.7E-2		1.3E-4	1.3E-104	
Xylene (mixed isomers)	2.7E-2	2.7E-2		8.3E-5	8.3E-105	
Methyl t-Butyl ether	2.7E-2	2.7E-2		4.6E-4	4.6E-104	
TPH - Aliph >C05-C06	2.7E-2	2.7E-2		9.4E-4	9.4E-104	
TPH - Aliph >C06-C08	2.7E-2	2.7E-2		1.1E-3	1.1E-103	
TPH - Aliph >C08-C10	2.7E-2	2.7E-2		9.4E-4	9.4E-104	
TPH - Aliph >C10-C12	2.7E-2	2.7E-2		1.1E-3	1.1E-103	
TPH - Arom >C08-C10	2.7E-2	2.7E-2		5.7E-3	5.7E-103	
TPH - Arom >C10-C12	2.7E-2	2.7E-2		1.2E-3	1.2E-103	
TPH - Arom >C12-C16	2.7E-2	2.7E-2		9.4E-4	9.4E-104	

* = Chemical with user-specified data

NOTE: AT = Averaging time (days)	ED = Exposure duration (yr)	IR = Ingestion rate (mg/day)
BW = Body weight (kg)	EF = Exposure frequency (days/yr)	

Site Name: Former Tosco Station No. 7004

Completed By: J. Douglas

Job ID: 140106.5

Site Location: 15599 Hesperian Blvd., San Leandro, CA

Date Completed: 28-Mar-03

RBCA SITE ASSESSMENT

5 OF 5

TIER 2 EXPOSURE CONCENTRATION AND INTAKE CALCULATION

GROUNDWATER EXPOSURE PATHWAYS

MAXIMUM PATHWAY INTAKE (mg/kg/day)
 (Maximum intake of active pathways
 soil leaching & groundwater routes.)

Constituents of Concern	On site (0 ft)	Off-site 1	Off-site 2
	Residential	Residential	Surf. Water
Benzene*	9.3E-6	9.3E-106	
Toluene	2.5E-5	2.5E-105	
Ethylbenzene	1.3E-4	1.3E-104	
Xylene (mixed isomers)	8.3E-5	8.3E-105	
Methyl t-Butyl ether	4.6E-4	4.6E-104	
TPH - Aliph >C05-C06	9.4E-4	9.4E-104	
TPH - Aliph >C06-C08	1.1E-3	1.1E-103	
TPH - Aliph >C08-C10	9.4E-4	9.4E-104	
TPH - Aliph >C10-C12	1.1E-3	1.1E-103	
TPH - Arom >C08-C10	5.7E-3	5.7E-103	
TPH - Arom >C10-C12	1.2E-3	1.2E-103	
TPH - Arom >C12-C16	9.4E-4	9.4E-104	

* = Chemical with user-specified data

Site Name: Former Tosco Station No. 7004
 Site Location: 15599 Hesperian Blvd., San Leandro, CA
 Completed By: J. Douglas

Date Completed: 28-Mar-03
 Job ID: 140106.5

RBCA SITE ASSESSMENT

TIER 2 PATHWAY RISK CALCULATION

GROUNDWATER EXPOSURE PATHWAYS

(CHECKED IF PATHWAYS ARE ACTIVE)

CARCINOGENIC RISK

Constituents of Concern	(1) EPA Carcinogenic Classification	(2) Maximum Carcinogenic Intake Rate (mg/kg/day)			(3) Oral Slope Factor (mg/kg-day) ⁻¹	(4) Individual COC Risk (2) x (3)		
		On-site (0 ft) Residential	Off-site 1 Residential	Off-site 2 Surf. Water		On-site (0 ft) Residential	Off-site 1 Residential	Off-site 2 Surf. Water
Benzene*	A	9.3E-6	9.3E-106		1.0E-1	9.3E-7	9.3E-107	
Toluene	D							
Ethylbenzene	D							
Xylene (mixed isomers)	D							
Methyl t-Butyl ether	-							
TPH - Aliph >C05-C06	D							
TPH - Aliph >C06-C08	D							
TPH - Aliph >C08-C10	D							
TPH - Aliph >C10-C12	D							
TPH - Arom >C08-C10	D							
TPH - Arom >C10-C12	D							
TPH - Arom >C12-C16	D							

Total Pathway Carcinogenic Risk = 9.3E-7 9.3E-107

Site Name: Former Tosco Station No. 7004
 Site Location: 15599 Hesperian Blvd., San Leandro, CA
 Completed By: J. Douglas

Date Completed: 28-Mar-03
 Job ID: 140106.5

RBCA SITE ASSESSMENT

TIER 2 PATHWAY RISK CALCULATION

GROUNDWATER EXPOSURE PATHWAYS

■ (CHECKED IF PATHWAYS ARE ACTIVE)

TOXIC EFFECTS

Constituents of Concern	(5) Maximum Toxicant Intake Rate (mg/kg/day)			(6) Oral Reference Dose (mg/kg/day)	(7) Individual COC Hazard Quotient (5) / (6)		
	On-site (0 ft)	Off-site 1	Off-site 2		On-site (0 ft)	Off-site 1	Off-site 2
	Residential	Residential	Surf. Water		Residential	Residential	Surf. Water
Benzene*	2.2E-5	2.2E-105		3.0E-3	7.2E-3	7.2E-103	
Toluene	2.5E-5	2.5E-105		2.0E-1	1.3E-4	1.3E-104	
Ethylbenzene	1.3E-4	1.3E-104		1.0E-1	1.3E-3	1.3E-103	
Xylene (mixed isomers)	8.3E-5	8.3E-105		2.0E+0	4.1E-5	4.1E-105	
Methyl t-Butyl ether	4.6E-4	4.6E-104		1.0E-2	4.6E-2	4.6E-102	
TPH - Aliph >C05-C06	9.4E-4	9.4E-104		5.0E+0	1.9E-4	1.9E-104	
TPH - Aliph >C06-C08	1.1E-3	1.1E-103		5.0E+0	2.2E-4	2.2E-104	
TPH - Aliph >C08-C10	9.4E-4	9.4E-104		1.0E-1	9.4E-3	9.4E-103	
TPH - Aliph >C10-C12	1.1E-3	1.1E-103		1.0E-1	1.1E-2	1.1E-102	
TPH - Arom >C08-C10	5.7E-3	5.7E-103		4.0E-2	1.4E-1	1.4E-101	
TPH - Arom >C10-C12	1.2E-3	1.2E-103		4.0E-2	3.1E-2	3.1E-102	
TPH - Arom >C12-C16	9.4E-4	9.4E-104		4.0E-2	2.3E-2	2.3E-102	

Total Pathway Hazard Index =

2.7E-1

2.7E-101

Site Name: Former Tosco Station No. 7004
 Site Location: 15599 Hesperian Blvd., San Leandro, CA
 Completed By: J. Douglas

Date Completed: 28-Mar-03
 Job ID: 140106.5

RBCA SITE ASSESSMENT

1 OF 8

TIER 2 EXPOSURE CONCENTRATION AND INTAKE CALCULATION

SURFACE WATER EXPOSURE PATHWAYS (CHECKED IF PATHWAY IS ACTIVE)

SOILS (3 - 13 ft): LEACHING TO GW/
DISCHARGE TO SURFACE WATER / DERMAL
CONTACT & INGESTION VIA SWIMMING

Constituents of Concern	1) Source Medium	2) NAF Value (L/kg) Receptor	3) Exposure Medium Surface Water: POE Conc. (mg/L) (1)/(2)
	Soil Conc. (mg/kg)	Off-site 2 (700 ft) Surface Water	Off-site 2 (700 ft) Surface Water
Benzene*	8.2E-3	2.3E+118	3.6E-121
Toluene	8.2E-3	NA	
Ethylbenzene	1.8E-2	3.4E+279	5.4E-282
Xylene (mixed isomers)	1.5E-2	2.8E+181	5.2E-184
Methyl t-Butyl ether	9.5E-3	7.0E+123	1.3E-126
TPH - Aliph >C05-C06	5.0E-1	NA	
TPH - Aliph >C06-C08	5.0E-1	NA	
TPH - Aliph >C08-C10	5.0E-1	NA	
TPH - Aliph >C10-C12	5.0E-1	NA	
TPH - Arom >C08-C10	2.9E+0	NA	
TPH - Arom >C10-C12	5.0E-1	NA	
TPH - Arom >C12-C16	5.0E-1	NA	

NOTE: NAF = Natural attenuation factor POE = Point of exposure

Site Name: Former Tosco Station No. 7004
Site Location: 15599 Hesperian Blvd., San Leandro, CA
Completed By: J. Douglas

Date Completed: 28-Mar-03
Job ID: 140106.5

RBCA SITE ASSESSMENT

2 OF 8

TIER 2 EXPOSURE CONCENTRATION AND INTAKE CALCULATION

SURFACE WATER EXPOSURE PATHWAYS

SOILS (3 - 13 ft): LEACHING TO GW/
DISCHARGE TO SURFACE WATER / DERMAL
CONTACT & INGESTION VIA SWIMMING (cont'd)

Constituents of Concern	4) Exposure Multiplier $((IR \times ET + SA \times Z) \times EV \times ED) / (BW \times AT)$ (L/kg/day)	5) Average Daily Intake Rate (mg/kg/day) (3) x (4)
	Off-site 2 (700 ft) Surface Water	Off-site 2 (700 ft) Surface Water
Benzene*	3.7E-4	1.3E-124
Toluene		
Ethylbenzene	3.0E-3	1.6E-284
Xylene (mixed isomers)	3.2E-3	1.7E-186
Methyl t-Butyl ether	7.0E-5	9.5E-131
TPH - Aliph >C05-C06		
TPH - Aliph >C06-C08		
TPH - Aliph >C08-C10		
TPH - Aliph >C10-C12		
TPH - Arom >C08-C10		
TPH - Arom >C10-C12		
TPH - Arom >C12-C16		

AT = Averaging time (days) ED = Exposure duration (yr) EV = Event frequency (yr⁻¹) SA = Skin exposure area (cm²/day)
 BW = Body weight (kg) ET = Exposure time (hr) IR = Ingestion rate (L/hr) Z = Water/skin dermal adsorp. factor (cm)

Site Name: Former Tosco Station No. 7004 Completed By: J. Douglas Job ID: 140106.5
 Site Location: 15599 Hesperian Blvd., San Leandro, CA Date Completed: 28-Mar-03

RBCA SITE ASSESSMENT

3 OF 8

TIER 2 EXPOSURE CONCENTRATION AND INTAKE CALCULATION

SURFACE WATER EXPOSURE PATHWAYS <input checked="" type="checkbox"/> (CHECKED IF PATHWAY IS ACTIVE)			
SOILS (3 - 13 ft): LEACHING TO GW/ DISCHARGE TO SURFACE WATER/ FISH CONSUMPTION	Exposure Concentration		
	1) Source Medium	2) NAF Value (L/kg) Receptor Off-site 2 (700 ft) Surface Water	3) Exposure Medium Surface Water: POE Conc. (mg/L) (1)/(2) Off-site 2 (700 ft) Surface Water
	Soil Conc. (mg/kg)		
Constituents of Concern			
Benzene*	8.2E-3	2.3E+118	3.6E-121
Toluene	8.2E-3	NA	
Ethylbenzene	1.8E-2	3.4E+279	5.4E-282
Xylene (mixed isomers)	1.5E-2	2.8E+181	5.2E-184
Methyl t-Butyl ether	9.5E-3	7.0E+123	1.3E-126
TPH - Aliph >C05-C06	5.0E-1	NA	
TPH - Aliph >C06-C08	5.0E-1	NA	
TPH - Aliph >C08-C10	5.0E-1	NA	
TPH - Aliph >C10-C12	5.0E-1	NA	
TPH - Arom >C08-C10	2.9E+0	NA	
TPH - Arom >C10-C12	5.0E-1	NA	
TPH - Arom >C12-C16	5.0E-1	NA	

NOTE: NAF = Natural attenuation factor POE = Point of exposure

Site Name: Former Tosco Station No. 7004

Date Completed: 28-Mar-03

Site Location: 15599 Hesperian Blvd., San Leandro, CA

Job ID: 140106.5

Completed By: J. Douglas

RBCA SITE ASSESSMENT

4 OF 8

TIER 2 EXPOSURE CONCENTRATION AND INTAKE CALCULATION

SURFACE WATER EXPOSURE PATHWAYS

SOILS (3 - 13 ft): LEACHING TO GW/
DISCHARGE TO SURFACE WATER/
FISH CONSUMPTION (cont'd)

Constituents of Concern	4) Exposure Multiplier (IRxFlxBCFxED)/(BWxAT) (L/kg/day)	5) Average Daily Intake Rate (mg/kg/day) (3) x (4)
	Off-site 2 (700 ft) Surface Water	Off-site 2 (700 ft) Surface Water
Benzene*	5.3E-6	1.9E-126
Toluene		
Ethylbenzene	9.8E-7	5.2E-288
Xylene (mixed isomers)	9.8E-7	5.1E-190
Methyl t-Butyl ether	9.8E-7	1.3E-132
TPH - Aliph >C05-C06		
TPH - Aliph >C06-C08		
TPH - Aliph >C08-C10		
TPH - Aliph >C10-C12		
TPH - Arom >C08-C10		
TPH - Arom >C10-C12		
TPH - Arom >C12-C16		

AT = Averaging time (days)
BW = Body weight (kg)

BDF = Bioconc. Factor (-)
ED = Exposure duration (yr)

Fl = Affected fish fraction (-)
IR = Ingestion rate (kg/yr)

Site Name: Former Tosco Station No. 7004 Completed By: J. Douglas
Site Location: 15599 Hesperian Blvd., San Lee Date Completed: 28-Mar-03

Job ID: 140106.5

RBCA SITE ASSESSMENT

5 OF 8

TIER 2 EXPOSURE CONCENTRATION AND INTAKE CALCULATION

SURFACE WATER EXPOSURE PATHWAYS (CHECKED IF PATHWAY IS ACTIVE)

GROUNDWATER: DISCHARGE TO SURFACE
WATER / DERMAL CONTACT & INGESTION
VIA SWIMMING

Constituents of Concern	1) Source Medium	2) NAF Value (unitless) Receptor	3) Exposure Medium
	Groundwater Conc. (mg/L)	Off-site 2 (700 ft) Surface Water	Surface Water: POE Conc. (mg/L) (1)/(2) Off-site 2 (700 ft) Surface Water
Benzene*	7.9E-4	1.8E+107	4.3E-111
Toluene	9.2E-4	1.8E+107	5.0E-111
Ethylbenzene	4.9E-3	1.8E+107	2.7E-110
Xylene (mixed isomers)	3.0E-3	1.8E+107	1.6E-110
Methyl t-Butyl ether	1.7E-2	1.8E+107	9.2E-110
TPH - Aliph >C05-C06	3.4E-2	1.8E+107	1.9E-109
TPH - Aliph >C06-C08	4.1E-2	1.8E+107	2.2E-109
TPH - Aliph >C08-C10	3.4E-2	1.8E+107	1.9E-109
TPH - Aliph >C10-C12	4.2E-2	1.8E+107	2.3E-109
TPH - Arom >C08-C10	2.1E-1	1.8E+107	1.1E-108
TPH - Arom >C10-C12	4.5E-2	1.8E+107	2.4E-109
TPH - Arom >C12-C16	3.4E-2	1.8E+107	1.9E-109

NOTE: NAF = Natural attenuation factor POE = Point of exposure

Site Name: Former Tosco Station No. 7004
Site Location: 15599 Hesperian Blvd., San Leandro, CA
Completed By: J. Douglas

Date Completed: 28-Mar-03
Job ID: 140106.5

RBCA SITE ASSESSMENT

6 OF 8

TIER 2 EXPOSURE CONCENTRATION AND INTAKE CALCULATION

SURFACE WATER EXPOSURE PATHWAYS

GROUNDWATER: DISCHARGE TO SURFACE
 WATER / DERMAL CONTACT & INGESTION
 VIA SWIMMING (cont'd)

Constituents of Concern	4) Exposure Multiplier ((IRxET+SAxZ)xEVxED)/(BWxAT) (L/kg/day)	5) Average Daily Intake Rate (mg/kg/day) (3) x (4)
	Off-site 2 (700 ft) Surface Water	Off-site 2 (700 ft) Surface Water
Benzene*	3.7E-4	1.6E-114
Toluene	1.8E-3	9.0E-114
Ethylbenzene	3.0E-3	7.8E-113
Xylene (mixed isomers)	3.2E-3	5.2E-113
Methyl t-Butyl ether	7.0E-5	6.5E-114
TPH - Aliph >C05-C06	7.0E-5	1.3E-113
TPH - Aliph >C06-C08	7.0E-5	1.6E-113
TPH - Aliph >C08-C10	7.0E-5	1.3E-113
TPH - Aliph >C10-C12	7.0E-5	1.6E-113
TPH - Arom >C08-C10	7.0E-5	7.9E-113
TPH - Arom >C10-C12	7.0E-5	1.7E-113
TPH - Arom >C12-C16	7.0E-5	1.3E-113

AT = Averaging time (days) ED = Exposure duration (yr) EV = Event frequency (yr⁻¹) SA = Skin exposure area (cm²/day)
 BW = Body weight (kg) ET = Exposure time (hr) IR = Ingestion rate (L/hr) Z = Water/skin dermal adsorp. factor (cm)

Site Name: Former Tosco Station No. 7004 Completed By: J. Douglas
 Site Location: 15599 Hesperian Blvd., San Leant Date Completed: 28-Mar-03

Job ID: 140106.5

RBCA SITE ASSESSMENT

7 OF 8

TIER 2 EXPOSURE CONCENTRATION AND INTAKE CALCULATION

SURFACE WATER EXPOSURE PATHWAYS

(CHECKED IF PATHWAY IS ACTIVE)

GROUNDWATER: DISCHARGE TO SURFACE
WATER / FISH CONSUMPTION

Constituents of Concern	1) Source Medium	2) NAF Value (unitless) Receptor	3) Exposure Medium Surface Water: POE Conc. (mg/L) (1)/(2)
	Groundwater Conc. (mg/L)	Off-site 2 (700 ft) Surface Water	Off-site 2 (700 ft) Surface Water
Benzene*	7.9E-4	1.8E+107	4.3E-111
Toluene	9.2E-4	1.8E+107	5.0E-111
Ethylbenzene	4.9E-3	1.8E+107	2.7E-110
Xylene (mixed isomers)	3.0E-3	1.8E+107	1.6E-110
Methyl t-Butyl ether	1.7E-2	1.8E+107	9.2E-110
TPH - Aliph >C05-C06	3.4E-2	1.8E+107	1.9E-109
TPH - Aliph >C06-C08	4.1E-2	1.8E+107	2.2E-109
TPH - Aliph >C08-C10	3.4E-2	1.8E+107	1.9E-109
TPH - Aliph >C10-C12	4.2E-2	1.8E+107	2.3E-109
TPH - Arom >C08-C10	2.1E-1	1.8E+107	1.1E-108
TPH - Arom >C10-C12	4.5E-2	1.8E+107	2.4E-109
TPH - Arom >C12-C16	3.4E-2	1.8E+107	1.9E-109

NOTE: NAF = Natural attenuation factor POE = Point of exposure

Site Name: Former Tosco Station No. 7004

Site Location: 15599 Hesperian Blvd., San Leandro, CA

Completed By: J. Douglas

Date Completed: 28-Mar-03

Job ID: 140106.5

RBCA SITE ASSESSMENT

TIER 2 EXPOSURE CONCENTRATION AND INTAKE CALCULATION

SURFACE WATER EXPOSURE PATHWAYS

GROUNDWATER: DISCHARGE TO SURFACE
WATER / FISH CONSUMPTION (cont'd)

MAXIMUM PATHWAY INTAKE (mg/kg/day)
*(Maximum intake of active pathways
soil leaching & groundwater routes.)*

Constituents of Concern	4) Exposure Multiplier (IRxFlxBDFxED)/(BWxAT) (L/kg/day)		5) Average Daily Intake Rate (mg/kg/day) (3) x (4)		Off-site 2 Surface Water
	Off-site 2 (700 ft)		Off-site 2 (700 ft)		
	Surface Water		Surface Water		
Benzene*	5.3E-6		2.3E-116		1.6E-114
Toluene	6.8E-5		3.4E-115		9.3E-114
Ethylbenzene	9.8E-7		2.6E-116		7.8E-113
Xylene (mixed isomers)	9.8E-7		1.6E-116		5.2E-113
Methyl t-Butyl ether	9.8E-7		9.0E-116		6.5E-114
TPH - Aliph >C05-C06	9.8E-7		1.8E-115		1.3E-113
TPH - Aliph >C06-C08	9.8E-7		2.2E-115		1.6E-113
TPH - Aliph >C08-C10	9.8E-7		1.8E-115		1.3E-113
TPH - Aliph >C10-C12	9.8E-7		2.2E-115		1.6E-113
TPH - Arom >C08-C10	9.8E-7		1.1E-114		8.0E-113
TPH - Arom >C10-C12	9.8E-7		2.4E-115		1.7E-113
TPH - Arom >C12-C16	9.8E-7		1.8E-115		1.3E-113

AT = Averaging time (days)	BDF = Bioconcentration factor (-)	Fl = Affected fish fraction (-)
BW = Body weight (kg)	ED = Exposure duration (yr)	IR = Ingestion rate (kg/yr)

Site Name: Former Tosco Station No. 7004
Site Location: 15599 Hesperian Blvd., San Leandro, CA

Completed By: J. Douglas
Date Completed: 28-Mar-03

Job ID: 140106.5

RBCA SITE ASSESSMENT

TIER 2 PATHWAY RISK CALCULATION

SURFACE WATER EXPOSURE PATHWAYS

(CHECKED IF PATHWAYS ARE ACTIVE)

CARCINOGENIC RISK

Constituents of Concern	(1) EPA Carcinogenic Classification	(2) Maximum Carcinogenic Intake Rate (mg/kg/day)		(3) Slope Factor (mg/kg/day) ⁻¹		(4) Individual COC Risk
		(a) via Ingestion	(b) via Dermal Contact	(a) Oral	(b) Dermal	(2a)x(3a) + (2b)x(3b)
		Off-site 2 Surface Water				Off-site 2 Surface Water
Benzene*	A	1.3E-115	1.5E-114	1.0E-1	3.0E-2	5.7E-116
Toluene	D					
Ethylbenzene	D					
Xylene (mixed isomers)	D					
Methyl t-Butyl ether	-					
TPH - Aliph >C05-C06	D					
TPH - Aliph >C06-C08	D					
TPH - Aliph >C08-C10	D					
TPH - Aliph >C10-C12	D					
TPH - Arom >C08-C10	D					
TPH - Arom >C10-C12	D					
TPH - Arom >C12-C16	D					

* No dermal slope factor available--oral slope factor used.

Total Pathway Carcinogenic Risk = 5.7E-116

Site Name: Former Tosco Station No. 7004
 Site Location: 15599 Hesperian Blvd., San Leandro, CA
 Completed By: J. Douglas

Date Completed: 28-Mar-03
 Job ID: 140106.5

RBCA SITE ASSESSMENT

10 OF 10

TIER 2 PATHWAY RISK CALCULATION

SURFACE WATER EXPOSURE PATHWAYS (CHECKED IF PATHWAYS ARE ACTIVE)

TOXIC EFFECTS

Constituents of Concern	(5) Maximum Toxicant Intake Rate (mg/kg/day)		(6) Reference Dose (mg/kg/day)		(7) Individual COC Hazard Quotient (5a)/(6a) + (5b)/(6b)
	(a) via Ingestion	(b) via Dermal Contact	(a) Oral	(b) Dermal	Off-site 2 Surface Water
Benzene*	3.0E-115	3.4E-114	3.0E-3	3.0E-3*	1.2E-111
Toluene	3.5E-115	8.6E-114	2.0E-1	1.6E-1	5.6E-113
Ethylbenzene	1.9E-114	7.6E-113	1.0E-1	9.7E-2	8.1E-112
Xylene (mixed isomers)	1.2E-114	5.1E-113	2.0E+0	1.8E+0	2.8E-113
Methyl t-Butyl ether	6.5E-114	NC	1.0E-2	8.0E-3	6.5E-112
TPH - Aliph >C05-C06	1.3E-113	NC	5.0E+0	5.0E+0*	2.6E-114
TPH - Aliph >C06-C08	1.6E-113	NC	5.0E+0	5.0E+0*	3.1E-114
TPH - Aliph >C08-C10	1.3E-113	NC	1.0E-1	1.0E-1*	1.3E-112
TPH - Aliph >C10-C12	1.6E-113	NC	1.0E-1	1.0E-1*	1.6E-112
TPH - Arom >C08-C10	7.9E-113	NC	4.0E-2	4.0E-2*	2.0E-111
TPH - Arom >C10-C12	1.7E-113	NC	4.0E-2	4.0E-2*	4.3E-112
TPH - Arom >C12-C16	1.3E-113	NC	4.0E-2	4.0E-2*	3.3E-112

* No dermal reference dose available--oral reference dose used.

Total Pathway Hazard Index = 5.8E-111

Site Name: Former Tosco Station No. 7004
 Site Location: 15599 Hesperian Blvd., San Leandro, CA
 Completed By: J. Douglas

Date Completed: 28-Mar-03
 Job ID: 140106.5

RBCA SITE ASSESSMENT

TPH Criteria SSTL Worksheet

Site Name: Former Tosco Station No. 7004

Completed By: J. Douglas

Job ID: 140106.5

Site Location: 15599 Hesperian Blvd., San Leandro, CA

Date Completed: 28-Mar-03

CALCULATION OF SSTL VALUES FOR TPH

CONSTITUENTS OF CONCERN		Mass Fractions		Representative Concentrations		Calculated Concentration Limits		Applicable SSTL Values	
		Soil (-)	Groundwater (-)	Soil (mg/kg)	Groundwater (mg/L)	Residual Soil Concentration (mg/kg)	Solubility (mg/L)	Soils (3 - 13 ft) (mg/kg)	Groundwater (mg/L)
0-00-0	TPH - Aliph >C05-C06	8.5E-2	7.8E-2	5.0E-1	3.4E-2	4.1E+2	3.6E+1	>4.1E+2	>3.6E+1
0-00-0	TPH - Aliph >C06-C08	8.5E-2	9.3E-2	5.0E-1	4.1E-2	2.4E+2	5.4E+0	>2.4E+2	>5.4E+0
0-00-0	TPH - Aliph >C08-C10	8.5E-2	7.8E-2	5.0E-1	3.4E-2	1.4E+2	4.3E-1	6.0E+1	>4.3E-1
0-00-0	TPH - Aliph >C10-C12	8.5E-2	9.6E-2	5.0E-1	4.2E-2	8.6E+1	3.4E-2	>8.6E+1	>3.4E-2
0-00-0	TPH - Arom >C08-C10	4.9E-1	4.7E-1	2.9E+0	2.1E-1	1.0E+3	6.5E+1	5.6E+1	1.5E+0
0-00-0	TPH - Arom >C10-C12	8.5E-2	1.0E-1	5.0E-1	4.5E-2	6.3E+2	2.5E+1	3.1E+2	1.5E+0
0-00-0	TPH - Arom >C12-C16	8.5E-2	7.8E-2	5.0E-1	3.4E-2	2.9E+2	5.8E+0	>2.9E+2	1.5E+0
* = Chemical with user-specified data									
Total		1.0E+0	1.0E+0	5.9E+0	4.4E-1	Total TPH SSTL value		9.0E+1	2.1E+0

">" indicates risk-based target concentration greater than constituent residual saturation value. NC = Not calculated.

RBCA SITE ASSESSMENT

Site Name: Former Tosco Station No. 7004
 Site Location: 15599 Hesperian Blvd., San Leandro, CA

Completed By: J. Douglas
 Date Completed: 28-Mar-03

Job ID: 140106.5

SOIL (3 - 13 ft) SSTL VALUES

Target Risk (Class A & B) 1.0E-6
 Target Risk (Class C) 1.0E-5
 Target Hazard Quotient 1.0E+0

Groundwater DAF Option: Domenico - First Order
 (One-directional vert. dispersion)

SSTL Results For Complete Exposure Pathways ("X" if Complete)

CAS No.	Name	Representative Concentration (mg/kg)	Soil Leaching to Groundwater Ingestion / Discharge to Surface Water			Soil Vol. to Indoor Air	Soil Volatilization to Outdoor Air				Surface Soil Inhalation, Ingestion Dermal Contact		Applicable SSTL (mg/kg)	SSTL Exceeded? "X" if yes	Required CRF Only if "yes" left
			X			X	X								
			On-site (0 ft)	Off-site 1 (1650 ft)	Off-site 2 (700 ft)	On-site (0 ft)	On-site (0 ft)		Off-site 1 (0 ft)	Off-site 2 (0 ft)	On-site (0 ft)				
	Residential	Residential	Surf. Water	Residential	Residential	Construction Worker	None	None	None	Construction Worker					
71-43-2	Benzene*	8.2E-3	>1.4E+3	>1.4E+3	>1.4E+3	1.7E-2	1.5E+1	NA	NA	NA	NA	NA	1.7E-2	<input type="checkbox"/>	<1
108-88-3	Toluene	8.2E-3	>8.0E+2	>8.0E+2	NC	2.4E+1	>8.0E+2	NA	NA	NA	NA	NA	2.4E+1	<input type="checkbox"/>	<1
100-41-4	Ethylbenzene	1.8E-2	>6.5E+2	>6.5E+2	>6.5E+2	1.3E+2	>6.5E+2	NA	NA	NA	NA	NA	1.3E+2	<input type="checkbox"/>	<1
1330-20-7	Xylene (mixed isomers)	1.5E-2	>5.2E+2	>5.2E+2	>5.2E+2	>5.2E+2	>5.2E+2	NA	NA	NA	NA	NA	>5.2E+2	<input type="checkbox"/>	NA
1634-04-4	Methyl t-Butyl ether	9.5E-3	>1.5E+4	>1.5E+4	NC	3.6E+2	>1.5E+4	NA	NA	NA	NA	NA	3.6E+2	<input type="checkbox"/>	<1
0-00-0	TPH - Aliph >C05-C06	5.0E-1	>4.1E+2	>4.1E+2	NC	>4.1E+2	>4.1E+2	NA	NA	NA	NA	NA	>4.1E+2	<input type="checkbox"/>	NA
0-00-0	TPH - Aliph >C06-C08	5.0E-1	>2.4E+2	>2.4E+2	NC	>2.4E+2	>2.4E+2	NA	NA	NA	NA	NA	>2.4E+2	<input type="checkbox"/>	NA
0-00-0	TPH - Aliph >C08-C10	5.0E-1	>1.4E+2	>1.4E+2	NC	6.0E+1	>1.4E+2	NA	NA	NA	NA	NA	6.0E+1	<input type="checkbox"/>	<1
0-00-0	TPH - Aliph >C10-C12	5.0E-1	>8.6E+1	>8.6E+1	NC	>8.6E+1	>8.6E+1	NA	NA	NA	NA	NA	>8.6E+1	<input type="checkbox"/>	NA
0-00-0	TPH - Arom >C08-C10	2.9E+0	>1.0E+3	>1.0E+3	NC	5.6E+1	>1.0E+3	NA	NA	NA	NA	NA	5.6E+1	<input type="checkbox"/>	<1
0-00-0	TPH - Arom >C10-C12	5.0E-1	>6.3E+2	>6.3E+2	NC	3.1E+2	>6.3E+2	NA	NA	NA	NA	NA	3.1E+2	<input type="checkbox"/>	<1
0-00-0	TPH - Arom >C12-C16	5.0E-1	>2.9E+2	>2.9E+2	NC	>2.9E+2	>2.9E+2	NA	NA	NA	NA	NA	>2.9E+2	<input type="checkbox"/>	NA

* = Chemical with user-specified data

">" indicates risk-based target concentration greater than constituent residual saturation value. NA = Not applicable. NC = Not calculated.

RBCA SITE ASSESSMENT

Site Name: Former Tosco Station No. 7004
 Site Location: 15599 Hesperian Blvd., San Leandro, CA

Completed By: J. Douglas
 Date Completed: 28-Mar-03

Job ID: 140106.5

GROUNDWATER SSTL VALUES

Target Risk (Class A & B) 1.0E-6
 Target Risk (Class C) 1.0E-5
 Target Hazard Quotient 1.0E+0

Groundwater DAF Option: Domenico - First Order
 (One-directional vert. dispersion)

SSTL Results For Complete Exposure Pathways ("X" if Complete)

CONSTITUENTS OF CONCERN		Representative Concentration (mg/L)	Groundwater Ingestion / Discharge to Surface Water			GW Vol. to Indoor Air	Groundwater Volatilization to Outdoor Air			Applicable SSTL (mg/L)	SSTL Exceeded ? "X" if yes	Required CRF Only if "yes" left		
			X	On-site (0 ft)	Off-site 1 (1650 ft)		Off-site 2 (700 ft)	X	On-site (0 ft)				Off-site 1 (0 ft)	Off-site 2 (0 ft)
			Residential	Residential	Surf. Water		Residential	Residential	None				None	
71-43-2	Benzene*	7.9E-4	8.5E-4	>1.8E+3	>1.8E+3	7.2E-2	3.4E+1	NA	NA	8.5E-4	<input type="checkbox"/>	<1		
108-88-3	Toluene	9.2E-4	7.3E+0	>5.2E+2	>5.2E+2	1.0E+2	>5.2E+2	NA	NA	7.3E+0	<input type="checkbox"/>	<1		
100-41-4	Ethylbenzene	4.9E-3	3.7E+0	>1.7E+2	>1.7E+2	>1.7E+2	>1.7E+2	NA	NA	3.7E+0	<input type="checkbox"/>	<1		
1330-20-7	Xylene (mixed isomers)	3.0E-3	7.3E+1	>2.0E+2	>2.0E+2	>2.0E+2	>2.0E+2	NA	NA	7.3E+1	<input type="checkbox"/>	<1		
1634-04-4	Methyl t-Butyl ether	1.7E-2	3.7E-1	>4.8E+4	NC	2.3E+3	>4.8E+4	NA	NA	3.7E-1	<input type="checkbox"/>	<1		
0-00-0	TPH - Aliph >C05-C06	3.4E-2	>3.6E+1	>3.6E+1	NC	>3.6E+1	>3.6E+1	NA	NA	>3.6E+1	<input type="checkbox"/>	NA		
0-00-0	TPH - Aliph >C06-C08	4.1E-2	>5.4E+0	>5.4E+0	NC	>5.4E+0	>5.4E+0	NA	NA	>5.4E+0	<input type="checkbox"/>	NA		
0-00-0	TPH - Aliph >C08-C10	3.4E-2	>4.3E-1	>4.3E-1	NC	>4.3E-1	>4.3E-1	NA	NA	>4.3E-1	<input type="checkbox"/>	NA		
0-00-0	TPH - Aliph >C10-C12	4.2E-2	>3.4E-2	>3.4E-2	NC	>3.4E-2	>3.4E-2	NA	NA	>3.4E-2	<input type="checkbox"/>	NA		
0-00-0	TPH - Arom >C08-C10	2.1E-1	1.5E+0	>6.5E+1	NC	3.7E+1	>6.5E+1	NA	NA	1.5E+0	<input type="checkbox"/>	<1		
0-00-0	TPH - Arom >C10-C12	4.5E-2	1.5E+0	>2.5E+1	NC	>2.5E+1	>2.5E+1	NA	NA	1.5E+0	<input type="checkbox"/>	<1		
0-00-0	TPH - Arom >C12-C16	3.4E-2	1.5E+0	>5.8E+0	NC	>5.8E+0	>5.8E+0	NA	NA	1.5E+0	<input type="checkbox"/>	<1		

* = Chemical with user-specified data

">" indicates risk-based target concentration greater than constituent solubility value. NA = Not applicable. NC = Not calculated.

RBCA SITE ASSESSMENT	Cumulative Risk Worksheet
-----------------------------	----------------------------------

Site Name: Former Tosco Station No. 7004

Completed By: J. Douglas

Job ID: 140106.5

Site Location: 15599 Hesperian Blvd., San Leandro, CA

Date Completed: 28-Mar-03

1 OF 3

CUMULATIVE RISK WORKSHEET

CONSTITUENTS OF CONCERN		Representative Concentration		Proposed CRF		Resultant Target Concentration	
		Soil (mg/kg)	Groundwater (mg/L)	Soil	GW	Soil (mg/kg)	Groundwater (mg/L)
CAS No.	Name						
71-43-2	Benzene*	8.2E-3	7.9E-4			8.2E-3	7.9E-4
108-88-3	Toluene	8.2E-3	9.2E-4			8.2E-3	9.2E-4
100-41-4	Ethylbenzene	1.8E-2	4.9E-3			1.8E-2	4.9E-3
1330-20-7	Xylene (mixed isomers)	1.5E-2	3.0E-3			1.5E-2	3.0E-3
1634-04-4	Methyl t-Butyl ether	9.5E-3	1.7E-2			9.5E-3	1.7E-2
0-00-0	TPH - Aliph >C05-C06	5.0E-1	3.4E-2			5.0E-1	3.4E-2
0-00-0	TPH - Aliph >C06-C08	5.0E-1	4.1E-2			5.0E-1	4.1E-2
0-00-0	TPH - Aliph >C08-C10	5.0E-1	3.4E-2			5.0E-1	3.4E-2
0-00-0	TPH - Aliph >C10-C12	5.0E-1	4.2E-2			5.0E-1	4.2E-2
0-00-0	TPH - Arom >C08-C10	2.9E+0	2.1E-1			2.9E+0	2.1E-1
0-00-0	TPH - Arom >C10-C12	5.0E-1	4.5E-2			5.0E-1	4.5E-2
0-00-0	TPH - Arom >C12-C16	5.0E-1	3.4E-2			5.0E-1	3.4E-2

Cumulative Values:

RBCA SITE ASSESSMENT

Cumulative Risk Worksheet

Site Name: Former Tosco Station No. 7004

Site Name: Former Tosco Station No. 7004

Completed By: J. Douglas

Job ID: 140106.5

Site Location: 15599 Hesperian Blvd., San Leandro

Site Location: 15599 Hesperian Blvd., San Leandro, (Date Completed: 28-Mar-03

2 OF 3

Cumulative Target Risk: 1.0E-5 Target Hazard Index: 1.0E+0

CUMULATIVE RISK WORKSHEET

ON-SITE RECEPTORS

CONSTITUENTS OF CONCERN		Outdoor Air Exposure:		Indoor Air Exposure:		Soil Exposure:		Groundwater Exposure:	
		Residential		Residential		None		Residential	
CAS No.	Name	Target Risk: 1.0E-6 / 1.0E-5	Target HQ: 1.0E+0	Target Risk: 1.0E-6 / 1.0E-5	Target HQ: 1.0E+0	Target Risk: 1.0E-6 / 1.0E-5	Target HQ: 1.0E+0	Target Risk: 1.0E-6 / 1.0E-5	Target HQ: 1.0E+0
		Carcinogenic Risk	Hazard Quotient	Carcinogenic Risk	Hazard Quotient	Carcinogenic Risk	Hazard Quotient	Carcinogenic Risk	Hazard Quotient
71-43-2	Benzene*	5.8E-10	2.7E-5	5.0E-7	2.4E-2			9.3E-7	7.2E-3
108-88-3	Toluene		4.1E-7		3.5E-4				1.3E-4
100-41-4	Ethylbenzene		3.8E-7		1.5E-4				1.3E-3
1330-20-7	Xylenes (mixed isomers)		4.3E-8		2.2E-5				4.1E-5
1634-04-4	Methyl t-Butyl ether		8.4E-8		3.3E-5				4.6E-2
0-00-0	TPH - Aliph >C05-C06		8.6E-7		6.3E-4				1.9E-4
0-00-0	TPH - Aliph >C06-C08		1.1E-6		7.6E-4				2.2E-4
0-00-0	TPH - Aliph >C08-C10		2.4E-5		1.6E-2				9.4E-3
0-00-0	TPH - Aliph >C10-C12		3.7E-5		1.7E-2				1.1E-2
0-00-0	TPH - Arom >C08-C10		1.9E-4		5.7E-2				1.4E-1
0-00-0	TPH - Arom >C10-C12		7.2E-6		2.3E-3				3.1E-2
0-00-0	TPH - Arom >C12-C16		1.9E-6		6.4E-4				2.3E-2
Cumulative Values:		5.8E-10	2.9E-4	5.0E-7	1.2E-1	0.0E+0	0.0E+0	9.3E-7	2.7E-1

■ indicates risk level exceeding target risk

RBCA SITE ASSESSMENT

Cumulative Risk Worksheet

Site Name: Former Tosco Station No. 7004

Site Name: Former Tosco Station No. 7004

Completed By: J. Douglas

Job ID: 140106.5

Site Location: 15599 Hesperian Blvd., San Leandro

Site Location: 15599 Hesperian Blvd., San Leandro, CA Date Completed: 28-Mar-03

CUMULATIVE RISK WORKSHEET

Cumulative Target Risk: 1.0E-5 Target Hazard Index: 1.0E+0

Groundwater DAF Option: Domenico - First Order

OFF-SITE RECEPTORS

CONSTITUENTS OF CONCERN		Outdoor Air Exposure:				Groundwater Exposure:			
		None		None		Residential (1650 ft)		Surface Water (700 ft)	
		Target Risk: 1.0E-6 / 1.0E-5	Target HQ: 1.0E+0	Target Risk: 1.0E-6 / 1.0E-5	Target HQ: 1.0E+0	Target Risk: 1.0E-6 / 1.0E-5	Target HQ: 1.0E+0	Target Risk: 1.0E-6 / 1.0E-5	Target HQ: 1.0E+0
CAS No.	Name	Carcinogenic Risk	Hazard Quotient	Carcinogenic Risk	Hazard Quotient	Carcinogenic Risk	Hazard Quotient	Carcinogenic Risk	Hazard Quotient
71-43-2	Benzene*					9.3E-107	7.2E-103	5.7E-116	1.2E-111
108-88-3	Toluene						1.3E-104		5.6E-113
100-41-4	Ethylbenzene						1.3E-103		8.1E-112
1330-20-7	Xylene (mixed isomers)						4.1E-105		2.8E-113
1634-04-4	Methyl t-Butyl ether						4.6E-102		6.5E-112
0-00-0	TPH - Aliph >C05-C06						1.9E-104		2.6E-114
0-00-0	TPH - Aliph >C06-C08						2.2E-104		3.1E-114
0-00-0	TPH - Aliph >C08-C10						9.4E-103		1.3E-112
0-00-0	TPH - Aliph >C10-C12						1.1E-102		1.6E-112
0-00-0	TPH - Arom >C08-C10						1.4E-101		2.0E-111
0-00-0	TPH - Arom >C10-C12						3.1E-102		4.3E-112
0-00-0	TPH - Arom >C12-C16						2.3E-102		3.3E-112
Cumulative Values:		0.0E+0	0.0E+0	0.0E+0	0.0E+0	9.3E-107	2.7E-101	5.7E-116	5.8E-111

* indicates risk level exceeding target risk

APPENDIX D

SITE INFORMATION SUMMARY

SITE INFORMATION SUMMARY

I. SITE INFORMATION

Site Facility Name:		Former Tosco (76) Service Station No. 7004		
Site Facility Address:		15599 Hesperian Boulevard San Leandro, California		
RWQCB LUST Case No.:		URF Filing Date:		
Responsible Parties (include address and phone numbers)		David DeWitt 925-277-2384		
Tosco Marketing Company				
2000 Crow Canyon Place, Suite 400				
San Ramon, CA 94583				
Tank No.	Size in Gallons	Contents	Closed In -- Place/Removed?	Date
1	12,000	gasoline	removed	Oct-90
2	12,000	gasoline	removed	Oct-90
3	12,000	gasoline	removed	Oct-90
4	12,000	gasoline	removed	May-00
5	12,000	gasoline	removed	May-00

II. INITIAL SITE ASSESSMENT (Information from previous investigations at nearby sites and other available sources may be used for applicable items if necessary)

Cause and Estimated Quantity of Release:		unknown	
Nearest Surface Water Bodies (including any unnamed creeks, tributaries, canals, etc.):		Their Geographical Distances From the Site:	
San Lorenzo Creek		800 feet southwest	
Estudillo Canal		2,300 feet northwest	
Nearest Domestic Water Wells (both public and private) within 2,000 feet:		Their Geographical Distances From the Site:	
Greenwood Corporation		1,650 feet South-Southwest	
Goyette Machine		2,300 feet West-Northwest	
San Lorenzo Unified School District		2,275 feet East-Southeast	
Minimum Groundwater Depth: 10.53 feet below TOC		Max. Depth: 18.05 feet	Flow Direction: WSW
Site Ground Surface Elevation and Geology: The site is situated at an elevation of approximately 38 feet above MSL. The site vicinity is underlain by Holocene aged coarse grained alluvium, typically consisting of unconsolidated, moderately sorted, permeable sand and silt, with a thickness ranging from 10 to 50 feet. The site is underlain by clay and gravel fill from approximately 1.5 to 5.5 feet. The fill is underlain by interbedded silt and clay to a depth of 29.5 feet, with two somewhat laterally continuous sand units between 8 to 12 feet (unsaturated) and 15 to 23 feet (saturated).			
Current Site and Surrounding land Use: The site is currently a paved parking area for the adjacent Target shopping center. The surrounding area is composed of commercial retail facilities.			
Preferential Pathways Such as Subsurface Utilities? No Due to the depth to groundwater historically exceeding 10 feet bgs, it is unlikely that subsurface utilities are acting as preferential pathways.			
Number of Soil Borings: 7		Number of Monitoring Wells: 6 plus one recovery well	

III. REMEDIATION

Material	Amount (Include Units)	Action (Treatment or Disposal w/Destination)	Date						
Free Product	NA								
Soil	1,600 cubic yards	Disposed at BFI Landfill in Livermore, CA	Dec-91						
Groundwater	5,000 gallons	disposed at Tosco refinery	Oct-90						
Vapor	NA								
COMMENTS									
MAXIMUM DOCUMENTED SOIL POLLUTANT CONCENTRATIONS									
Pollutant	Location		Soil (ppm)		Pollutant	Location		Soil (ppm)	
	Date(s)		Initial	Residual		Date(s)		Initial	Residual
TPH (Gas)	Apr-91	May-00	4800	350	Xylene	Apr-91	May-00	290	0.83
TPH (Diesel)			NA	NA	Ethylbenzene	Apr-91	May-00	41	4.8
Benzene	Apr-91	May-00	23	ND	Oil & Grease			NA	NA
Toluene	Apr-91	May-00	9.1	ND	Heavy Metals			NA	NA
MTBE		May-00	NA	ND	Motor Oil			NA	NA
Chlorinated Solvents					Other				

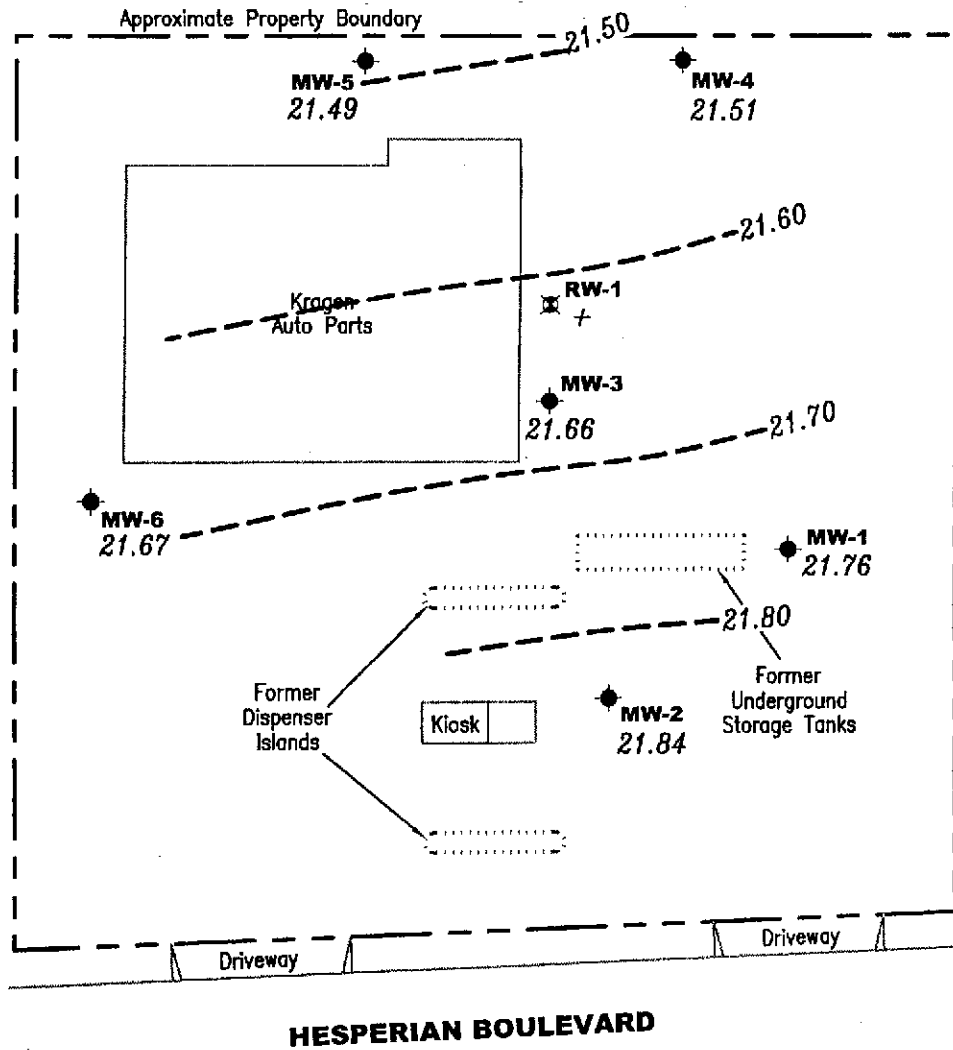
GROUNDWATER CONCENTRATIONS (ppb) TRENDS AT SOURCE AREAS & PLUME/SITE BOUNDARIES											
Date	Location	TPH-g	TPH-d	Benzene	Toluene	Ethylbenz	Xylene	MTBE	Chlor. vocs	Other	DTW
Jan-99	MW-1	51	NA	ND	ND	ND	ND	4.8	NA	NA	13.68
Oct-02	MW-1	<50	NA	<1.0	<0.50	<0.50	<0.50	<2.0	NA	NA	14.63
Jan-99	MW-2	ND	NA	ND	ND	ND	ND	9.8	NA	NA	14.26
Oct-02	MW-2	<50	NA	<0.50	<0.50	<0.50	<0.50	<2.0	NA	NA	15.23
Jan-99	MW-3	23,000	NA	ND	ND	4,100	460	920	NA	NA	14.17
Oct-02	MW-3	1,000	NA	<0.50	<0.50	110	<1.0	<2.0	NA	NA	15.13
Jan-99	MW-4	ND	NA	ND	ND	ND	ND	23	NA	NA	12.95
Oct-02	MW-4	<50	NA	<1.0	<0.50	<0.50	<1.0	7.1	NA	NA	13.93
Jul-99	MW-5	130	NA	<1.0	ND	ND	ND	330	NA	NA	12.38
Oct-02	MW-5	<200	NA	<2.0	<2.0	<2.0	<4.0	270	NA	NA	15.32
Jan-99	MW-6	ND	NA	ND	ND	ND	ND	ND	NA	NA	14.60
Oct-02	MW-6	<50	NA	<0.50	<0.50	<0.50	<1.0	<2.0	NA	NA	15.46
Jan-99	RW-1	ND	NA	3.0	ND	ND	ND	1,200	NA	NA	14.05
Jul-01	RW-1	2,700	NA	<1.0	1.1	51	<1.0	160	NA	NA	14.95

IV. LIST TECHNICAL REPORTS, CORRESPONDENCE ETC. IN CHRONOLOGICAL ORDER

TITLE/SUBJECT	DATE
Gettler-Ryan Inc., Groundwater Monitoring and Sampling Report, Fourth Quarter Event of October 25, 2002	12/2/02
GR, Limited Phase I Environmental Site Assessment at Former Tosco (76) Service Station #7004	6/8/01
GR, Underground Storage Tank and Product Piping Removal Report	9/8/00
Kaprealian Engineering, Inc., Preliminary Ground Water Investigation at Unocal Service Station #7004	5/31/91
KEI, Continuing Ground Water Investigation at Unocal Service Station #7004	8/16/91
KEI, Stockpiled Soil Sampling for Unocal Service Station #7004	1/9/91

V. ENCLOSE FOLLOWING FIGURES AND TABLES

1. Site maps showing locations of existing buildings, former/current UST areas, subsurface utilities, and other pathways, groundwater flow direction, etc.
 2. Summary tables of all soil sampling results available, including any tank/excavation pit samples and confirmation samples, with sampling dates, location-identifications and depths (if applicable).
 3. Summary tables of all groundwater sampling results available, including depth to water/product measurements, with sampling dates and location-identifications.
 4. Figures showing all soil and groundwater sampling locations and monitoring well locations.
- Additional Comments:**

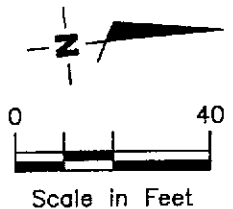


EXPLANATION

- Groundwater monitoring well
- ⊗ Aquifer testing well
- 99.99 Groundwater elevation in feet referenced to Mean Sea Level
- - - 99.99 - - - Groundwater elevation contour, dashed where inferred
- + TOC not available



Approximate groundwater flow direction at a gradient of 0.002 to 0.003 Ft./Ft.



Source: Figure modified from drawing provided by MPDS Services Inc..

GETTLER - RYAN INC.
 6747 Sierra Ct., Suite J
 Dublin, CA 94568 (925) 551-7555

POTENTIOMETRIC MAP
 Former Tosco (Unocal) Service Station #7004
 15599 Hesperian Boulevard
 San Leandro, California

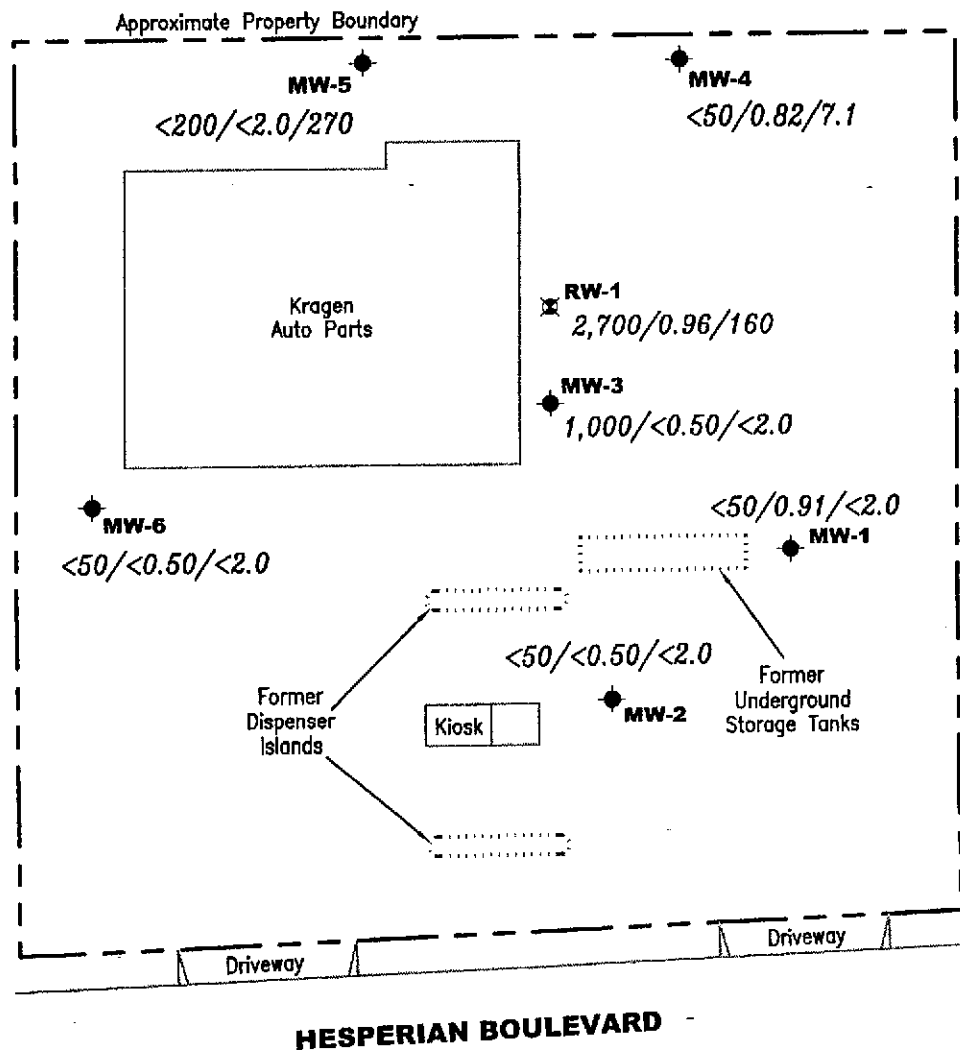
FIGURE
5

PROJECT NUMBER
180106

REVIEWED BY

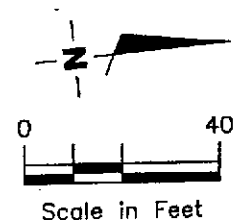
DATE
October 25, 2002

REVISED DATE



EXPLANATION

- ◆ Groundwater monitoring well
 - ⊗ Aquifer testing well
 - A/B/C Total Petroleum Hydrocarbons (TPH) as Gasoline/Benzene/MTBE concentrations in ppb
- Note: Analyses by EPA Method 8260



Source: Figure modified from drawing provided by MPDS Services Inc..

GETTLER - RYAN INC.
6747 Sierra Ct., Suite J
Dublin, CA 94568 (925) 551-7555

CONCENTRATION MAP
Former Tosco (Unocal) Service Station #7004
15599 Hesperian Boulevard
San Leandro, California

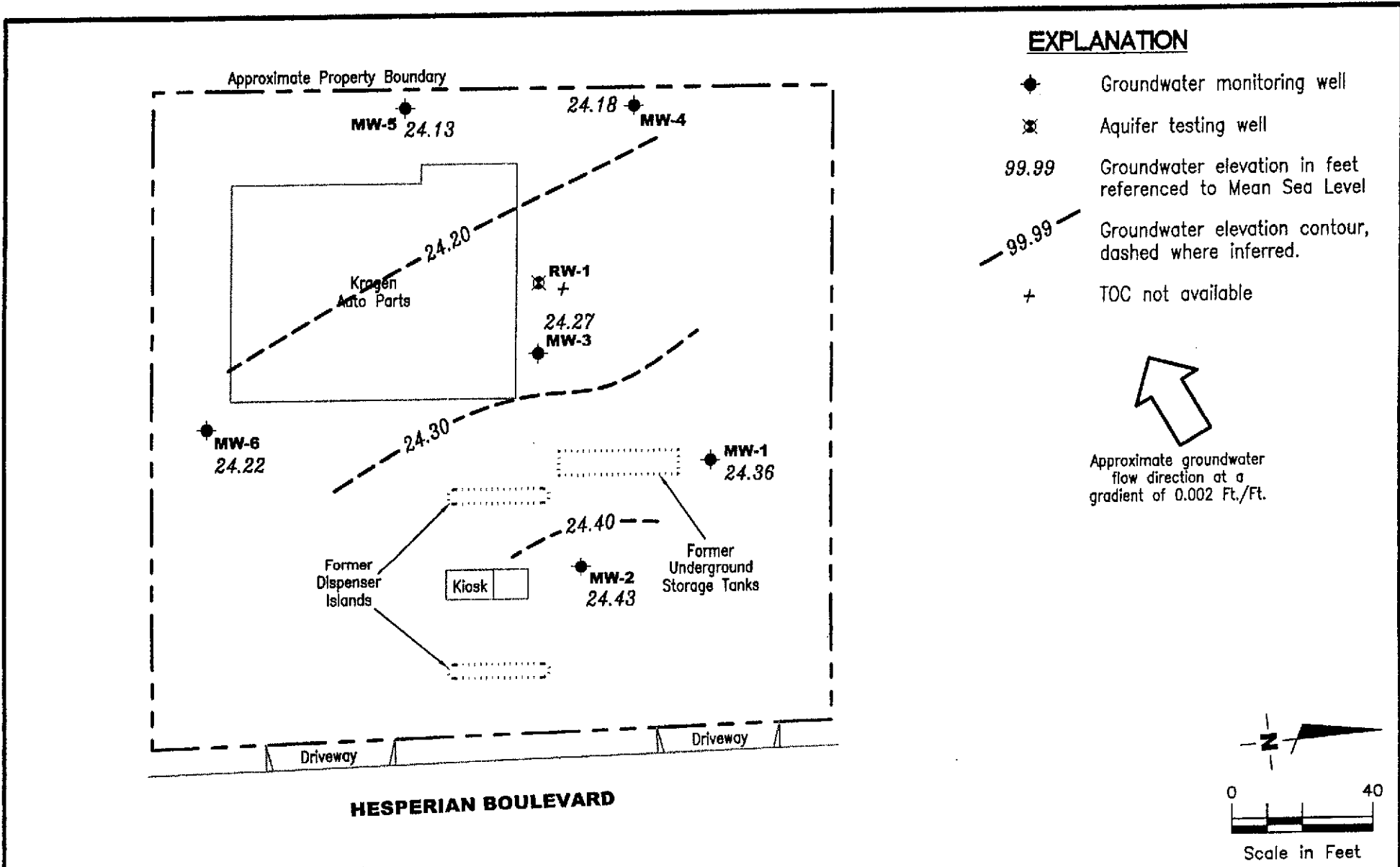
FIGURE
6

PROJECT NUMBER
180106

REVIEWED BY

DATE
October 25, 2002

REVISED DATE



Source: Figure modified from drawing provided by MPDS Services Inc..

GETTLER - RYAN INC.
 6747 Sierra Ct., Suite J
 Dublin, CA 94568 (925) 551-7555

POTENTIOMETRIC MAP
 Former Tosco (Unocal) Service Station #7004
 15599 Hesperian Boulevard
 San Leandro, California

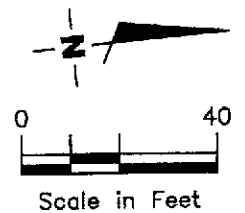
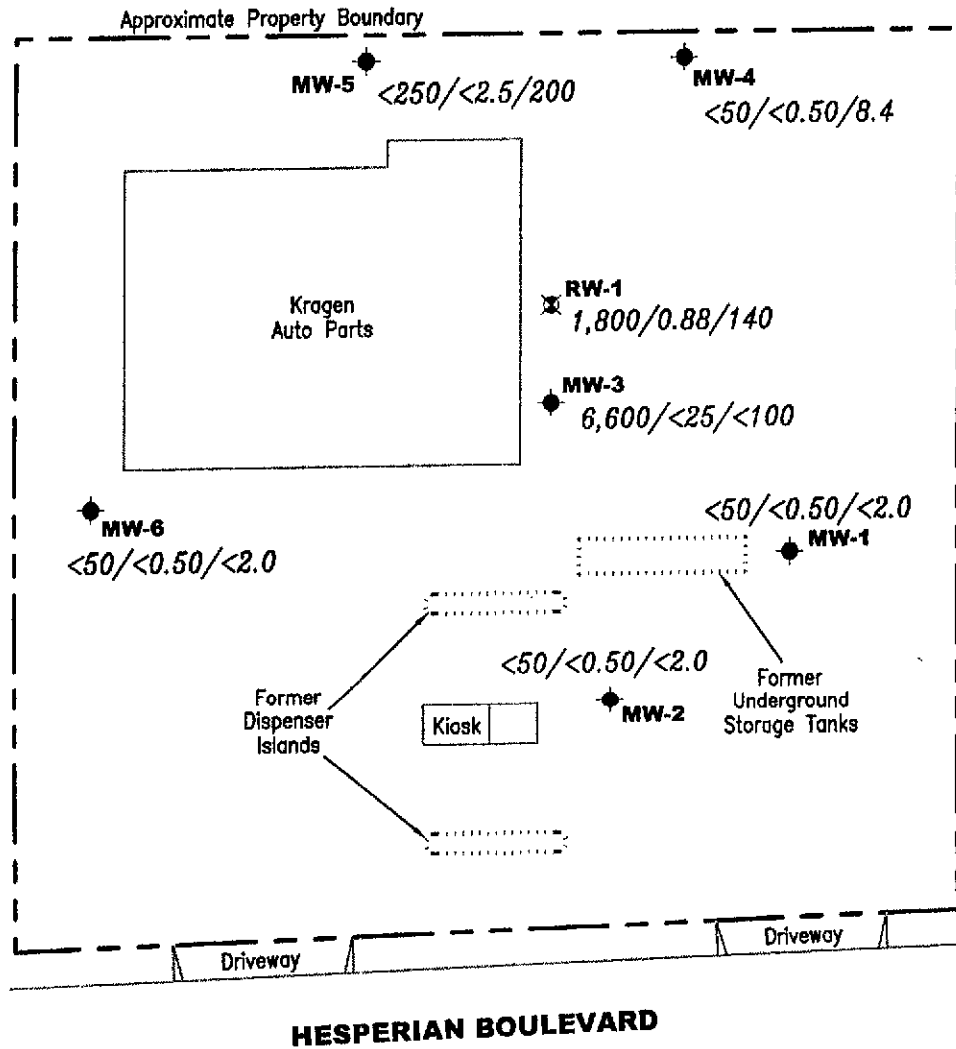
FIGURE
5

PROJECT NUMBER 180106 REVIEWED BY DATE January 24, 2003 REVISED DATE

EXPLANATION

- ◆ Groundwater monitoring well
- ⊗ Aquifer testing well
- A/B/C Total Petroleum Hydrocarbons (TPH) as Gasoline/Benzene/MTBE concentrations in ppb

NOTE: Analyses by EPA Method 8260



Source: Figure modified from drawing provided by MPDS Services Inc..

GETTLER - RYAN INC.
 6747 Sierra Ct., Suite J
 Dublin, CA 94568 (925) 551-7555

CONCENTRATION MAP
 Former Tosco (Unocal) Service Station #7004
 15599 Hesperian Boulevard
 San Leandro, California

FIGURE

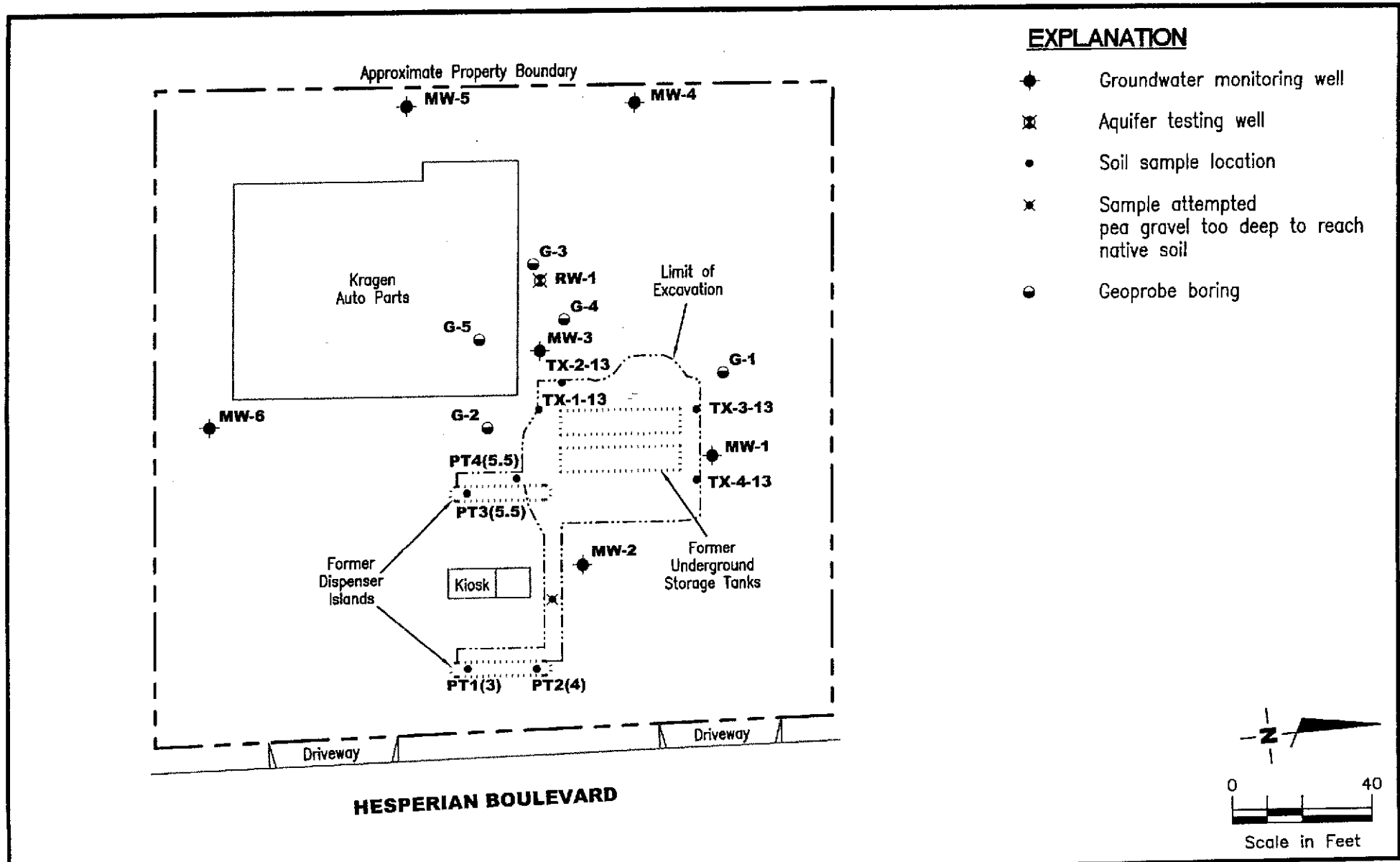
6

PROJECT NUMBER
 180106

REVIEWED BY

DATE
 January 24, 2003

REVISED DATE



Source: Figure modified from drawing provided by MPDS Services Inc..

FIGURE

GETTLER - RYAN INC.
 6747 Sierra Ct., Suite J
 Dublin, CA 94568 (925) 551-7555

SITE PLAN
 Former Tosco (76) Service Station No. 7004
 15599 Hesperian Boulevard
 San Leandro, California

2

PROJECT NUMBER
 140106.06

REVIEWED BY

DATE
 10/02

REVISED DATE

Table 1
Groundwater Monitoring Data and Analytical Results
Former Tosco (Unocal) Service Station #7004
15599 Hesperian Boulevard
San Leandro, California

WELL ID/ TOC* (ft.)	DATE	DTW (ft.)	S.I. (ft. bgs)	GWE (msl)	TPH-G (ppb)	B (ppb)	T (ppb)	E (ppb)	X (ppb)	MTBE (ppb)	
MW-1	05/04/91	--	10.0-25.0	--	ND	ND	ND	ND	ND	--	
	07/23/91	--		--	ND	ND	ND	ND	ND	--	
	10/14/91	--		--	ND	ND	ND	ND	ND	--	
	01/14/92	--		--	ND	ND	ND	ND	ND	--	
	04/14/92	--		--	76 ¹	ND	ND	ND	ND	--	
	07/09/92	--		--	70 ¹	ND	ND	ND	ND	130	
	10/28/92	--		--	SAMPLED SEMI-ANNUALLY			--	--	--	--
	01/21/93	--		--	ND	ND	ND	ND	ND	42	
	36.89	04/20/93	14.89		22.00	--	--	--	--	--	56
		07/22/93	14.34		22.55	ND	ND	ND	ND	ND	77
36.39	10/06/93	14.87		21.52	--	--	--	--	--	--	
	01/11/94	15.14		21.25	ND	ND	ND	ND	ND	--	
	04/06/94	14.19		22.20	--	--	--	--	--	--	
	07/08/94	14.66		21.73	ND	ND	ND	ND	ND	--	
	10/06/94	16.71		19.68	--	--	--	--	--	--	
	01/05/95	14.68		21.71	ND	ND	ND	ND	ND	--	
	04/05/95	11.76		24.63	--	--	--	--	--	--	
	07/14/95	12.93		23.46	ND	0.65	2.2	ND	2.3	--	
	10/12/95	14.29		22.10	--	--	--	--	--	--	
	01/08/96	14.18		22.21	ND	ND	ND	ND	ND	ND	
	07/08/96	12.74		23.65	ND	ND	ND	ND	ND	ND	
	01/03/97	12.89		23.50	87 ¹	ND	ND	ND	ND	ND	
	07/02/97	13.66		22.73	ND	ND	ND	ND	ND	ND	
	01/15/98	13.08		23.31	ND	ND	ND	ND	ND	ND	
	07/08/98	11.25		25.14	ND	ND	ND	ND	ND	ND	
	01/11/99	13.68		22.71	51 ⁹	ND	ND	ND	ND	4.8	
	07/07/99	12.15		24.24	ND	ND	ND	ND	ND	ND	
	01/04/00	13.95		22.44	ND	ND	ND	ND	ND	ND	
	07/15/00	13.46		22.93	ND	ND	0.86	ND	ND	ND	
	01/19/01	12.96		23.43	ND	ND	ND	ND	ND	ND	
07/31/01	14.36		22.03	ND	ND	ND	ND	ND	ND		
01/28/02	12.89		23.50	<50	<0.50	<0.50	<0.50	<0.50	<2.5		

Table 1
Groundwater Monitoring Data and Analytical Results
Former Tosco (Unocal) Service Station #7004
15599 Hesperian Boulevard
San Leandro, California

WELL ID/ TOC* (ft.)	DATE	DTW (ft.)	S.I. (ft. bgs)	GWE (msl)	TPH-G (ppb)	B (ppb)	T (ppb)	E (ppb)	X (ppb)	MTBE (ppb)		
MW-1 (cont)	04/22/02	12.86	10.0-25.0	23.53	<50	<0.50	<0.50	<0.50	<0.50	<2.5		
	05/24/02 ¹⁶	13.16		23.23	<50	<0.50	<0.50	<0.50	<1.0	<0.50		
	06/21/02 ¹⁶	13.52		22.87	76 ¹⁵	<0.50	<0.50	<0.50	<1.0	0.59		
	07/29/02 ¹⁶	13.76		22.63	54 ¹⁵	<0.50	<0.50	<0.50	<1.0	<2.0		
	08/29/02 ¹⁶	14.10		22.29	<50	<0.50	<0.50	<0.50	<1.0	<2.0		
	09/14/02 ¹⁶	14.18		22.21	<50	<0.50	<0.50	<0.50	<1.0	<2.0		
	10/25/02 ¹⁶	14.63		21.76	<50	<0.50	0.91	<0.50	<0.50	<1.0	<2.0	
	11/27/02 ¹⁶	14.34		22.05	<50	<0.50	<0.50	<0.50	<0.50	<1.0	<2.0	
	12/19/02 ¹⁶	13.60		22.79	<50	<0.50	<0.50	<0.50	<0.50	<1.0	<2.0	
	01/24/03 ¹⁶	12.03		24.36	<50	<0.50	<0.50	<0.50	<0.50	<1.0	<2.0	
MW-2	05/04/91	--	10.0-25.0	--	ND	ND	ND	ND	ND	--		
	07/23/91	--		--	ND	ND	ND	ND	ND	ND	--	
	10/14/91	--		--	ND	ND	ND	ND	ND	ND	--	
	01/14/92	--		--	ND	ND	ND	ND	ND	ND	--	
	04/14/92	--		--	45 ¹	ND	ND	ND	ND	ND	--	
	07/09/92	--		--	ND	ND	ND	ND	ND	ND	49	
	10/28/92	--		--	SAMPLED SEMI-ANNUALLY			--	--	--	--	
	01/21/93	--		--	ND	ND	ND	ND	ND	ND	17	
	37.35	04/20/93		15.20	--	22.15	--	--	--	--	--	80
		07/22/93		14.75	--	22.60	62 ¹	ND	ND	ND	ND	42
37.07	10/06/93	15.49	--	21.58	--	--	--	--	--	--		
	01/11/94	15.77	--	21.30	120 ¹	ND	ND	ND	ND	--		
	04/06/94	14.83	--	22.24	--	--	--	--	--	--		
	07/08/94	15.28	--	21.79	140 ¹	ND	ND	ND	ND	--		
	10/06/94	16.32	--	20.75	--	--	--	--	--	--		
	01/05/95	15.30	--	21.77	310 ¹	ND	ND	ND	ND	--		
	04/05/95	12.12	--	24.95	--	--	--	--	--	--		
	07/14/95	13.55	--	23.52	86 ¹	ND	ND	ND	ND	--		
	10/12/95	14.88	--	22.19	--	--	--	--	--	--		
	01/08/96	14.81	--	22.26	91 ¹	ND	ND	ND	ND	--		

Table 1
Groundwater Monitoring Data and Analytical Results
 Former Tosco (Unocal) Service Station #7004
 15599 Hesperian Boulevard
 San Leandro, California

WELL ID/ TOC* (fl.)	DATE	DTW (ft.)	S.I. (ft. bgs)	GWE (mst)	TPH-G (ppb)	B (ppb)	T (ppb)	E (ppb)	X (ppb)	MTBE (ppb)
MW-2 (cont)	07/08/96	13.37	10.0-25.0	23.70	100 ¹	ND	ND	ND	ND	ND
	01/03/97	13.14		23.93	160 ¹	ND	ND	ND	ND	ND
	07/02/97	14.26		22.81	91 ¹	ND	ND	ND	ND	ND
	01/15/98	13.31		23.76	ND	ND	ND	ND	ND	ND
	07/08/98	11.57		25.50	ND	ND	ND	ND	ND	9.8
	01/11/99	14.26		22.81	ND	ND	ND	ND	ND	9.4
	07/07/99	12.24		24.83	ND	ND	ND	ND	ND	9.07
	01/04/00	14.14		22.93	ND	ND	0.518	ND	ND	6.0
	07/15/00	13.75		23.32	ND	ND	0.51	ND	ND	6.84
	01/19/01	13.37		23.70	ND	ND	ND	ND	ND	ND
	07/31/01	14.96		22.11	ND	ND	ND	ND	ND	ND
	01/28/02	13.51		23.56	<50	<0.50	<0.50	<0.50	<0.50	<2.5
	04/22/02	13.48		23.59	<50	<0.50	<0.50	<0.50	<0.50	<2.5
	05/24/02 ¹⁶	13.78		23.29	<50	<0.50	<0.50	<0.50	<0.50	<1.0
	06/21/02 ¹⁶	14.11		22.96	100 ¹⁵	<0.50	<0.50	<0.50	<0.50	<1.0
	07/29/02 ¹⁶	14.36		22.71	60 ¹⁵	<0.50	<0.50	<0.50	<0.50	<1.0
	08/29/02 ¹⁶	14.71		22.36	<50	<0.50	<0.50	<0.50	<0.50	<1.0
	09/14/02 ¹⁶	14.81		22.26	<50	<0.50	<0.50	<0.50	<0.50	<1.0
	10/25/02 ¹⁶	15.23		21.84	<50	<0.50	<0.50	<0.50	<0.50	<1.0
	11/27/02 ¹⁶	14.95		22.12	<50	<0.50	<0.50	<0.50	<0.50	<1.0
12/19/02 ¹⁶	14.10		22.97	<50	<0.50	<0.50	<0.50	<0.50	<1.0	
01/24/03 ¹⁶	12.64		24.43	<50	<0.50	<0.50	<0.50	<0.50	<1.0	
MW-3	05/04/91	--	10.0-25.0	--	34,000	6,100	32	1,200	6,100	--
	07/23/91	--		--	17,000	5,500	26	1,800	2,800	--
	10/14/91	--		--	25,000	6,300	78	2,000	1,400	--
	01/14/92	--		--	13,000	6,600	19	2,600	1,800	--
	04/14/92	--		--	16,000	3,400	19	1,400	1,300	--
	07/09/92	--		--	13,000	3,200	12	1,900	1,100	--

Table 1
Groundwater Monitoring Data and Analytical Results
Former Tosco (Unocal) Service Station #7004
15599 Hesperian Boulevard
San Leandro, California

WELL ID/ TOC* (ft.)	DATE	DTW (ft.)	S.I. (ft. bgs)	GWE (msl)	TPH-G (ppb)	B (ppb)	T (ppb)	E (ppb)	X (ppb)	MTBE (ppb)
MW-3	10/28/92	--	10.0-25.0	--	15,000	4,400	15	2,400	800	--
(cont)	01/21/93	--		--	12,000	2,800	11	1,600	590	--
37.22	04/20/93	15.13		22.09	18,000	3,700	11	2,300	1,300	410
	07/22/93	13.52		23.70	16,000	4,500	17	3,600	1,900	440
36.79	10/06/93	15.41		21.38	24,000	4,100	ND	3,600	2,000	ND
	01/11/94	15.66		21.13	19,000	3,300	31	3,300	890	--
	04/06/94	14.72		22.07	24,000	3,100	ND	3,300	820	--
	07/08/94	15.20		21.59	18,000	2,200	25	2,500	860	--
	10/06/94	16.23		20.56	20,000	2,100	26	3,000	900	--
	01/05/95	15.12		21.67	20,000	2,100	ND	3,200	3,800	--
	04/05/95	12.03		24.76	18,000	2,100	ND	3,700	690	--
	07/14/95	13.46		23.33	21,000	1,600	ND	3,900	1,500	--
	10/12/95	14.81		21.98	17,000	1,000	ND	3,600	1,000	-- ³
	01/08/96	14.70		22.09	14,000	760	ND	3,100	380	-- ⁴
	07/08/96	13.29		23.50	16,000	470	45	4,400	1,000	340
	01/03/97	13.09		23.70	14,000	160	ND	2,100	120	620
	07/02/97	13.96		22.83	23,000	110	ND	3,600	1,600	1,200
	01/15/98	13.26		23.53	12,000	33	ND ⁵	2,800	120	1,100
	07/08/98	11.64		25.15	20,000	76	ND ⁵	4,100	1,400	750
	01/11/99	14.17		22.62	23,000 ¹⁰	ND ⁵	ND ⁵	4,100	460	920
	07/07/99	13.18		23.61	15,000 ¹¹	35	ND ⁵	3,400	470	1,700
	01/04/00	14.27		22.52	15,500	ND ⁵	ND ⁵	3,330	191	827
	07/15/00	13.91		22.88	15,000 ¹²	ND ⁵	ND ⁵	3,400	420	3,300
	08/25/00	14.24		22.55	--	--	--	--	--	1,920 ¹³
	01/19/01	13.42		23.37	11,100 ¹⁴	38.4	ND ⁵	1,760	38.8	ND ⁵
	07/31/01	14.90		21.89	13,000 ¹⁴	ND ⁵	ND ⁵	1,600	63	ND ⁵
	01/28/02	13.41		23.38	82	<0.50	<0.50	10	<0.50	<2.5
	04/22/02	13.41		23.38	7,300	39	<25	970	<25	<120
	05/24/02 ¹⁶	13.69		23.10	8,500 ¹⁵	<5.0	<5.0	1,200	<10	12
	06/21/02 ¹⁶	14.04		22.75	11,000	<5.0	<5.0	690	<10	17
	07/29/02 ¹⁶	14.28		22.51	6,800	<5.0	<5.0	1,100	<10	<20
	08/29/02 ¹⁶	14.62		22.17	7,200 ¹⁵	<25	<25	1,200	<50	<100

Table 1
Groundwater Monitoring Data and Analytical Results
Former Tosco (Unocal) Service Station #7004
15599 Hesperian Boulevard
San Leandro, California

WELL ID/ TOC* (ft.)	DATE	DTW (ft.)	S.I. (ft. bgs)	GWE (msl)	TPH-G (ppb)	B (ppb)	T (ppb)	E (ppb)	X (ppb)	MTBE (ppb)
MW-3	09/14/02 ¹⁶	14.72	10.0-25.0	22.07	180	<0.50	<0.50	20	<1.0	<2.0
(cont)	10/25/02 ¹⁶	15.13		21.66	1,000	<0.50	<0.50	110	<1.0	<2.0
	11/27/02 ¹⁶	14.85		21.94	7,600	<10	<10	1,200	<20	<40
	12/19/02 ¹⁶	13.83		22.96	6,400	<10	<10	810	<20	<40
	01/24/03 ¹⁶	12.52		24.27	6,600	<25	<25	930	<50	<100
MW-4	07/23/91	--	10.0-26.0	--	ND	ND	ND	ND	ND	--
	10/14/91	--		--	ND	ND	ND	ND	ND	--
	01/14/92	--		--	ND	ND	ND	ND	ND	--
	04/14/92	--		--	ND	ND	ND	ND	ND	--
	07/09/92	--		--	ND	ND	ND	ND	ND	--
	10/28/92	--		--	SAMPLED SEMI-ANNUALLY		--	--	--	--
	01/21/93	--		--	ND	ND	ND	ND	ND	--
35.81	04/20/93	13.84		21.97	--	--	--	--	--	65
	07/22/93	13.52		22.29	ND	ND	ND	ND	ND	54
35.44	10/06/93	14.17		21.27	--	--	--	--	--	--
	01/11/94	14.42		21.02	ND	ND	ND	ND	ND	--
	04/06/94	13.44		22.00	--	--	--	--	--	--
	07/08/94	13.96		21.48	ND	ND	ND	ND	ND	--
	10/06/94	15.00		20.44	--	--	--	--	--	--
	01/05/95	13.83		21.61	ND	ND	ND	ND	ND	--
	04/05/95	11.05		24.39	--	--	--	--	--	--
	07/14/95	12.23		23.21	ND	ND	ND	ND	ND	--
	10/12/95	13.59		21.85	--	--	--	--	--	--
	01/08/96	13.43		22.01	ND	ND	ND	ND	ND	-- ⁴
	07/08/96	12.04		23.40	ND	ND	ND	ND	ND	ND
	01/03/97	12.38		23.06	80 ¹	ND	ND	ND	ND	ND
	07/02/97	13.00		22.44	ND	ND	ND	ND	ND	25
	01/15/98	12.50		22.94	ND	ND	ND	ND	ND	ND
	07/08/98	10.53		24.91	ND	ND	ND	ND	ND	25
	01/11/99	12.95		22.49	ND	ND	ND	ND	ND	23

Table 1
Groundwater Monitoring Data and Analytical Results
Former Tosco (Unocal) Service Station #7004
15599 Hesperian Boulevard
San Leandro, California

WELL ID/ TOC* (ft.)	DATE	DTW (ft.)	S.L. (ft. bgs)	GWE (msl)	TPH-G (ppb)	B (ppb)	T (ppb)	E (ppb)	X (ppb)	MTBE (ppb)	
MW-4 (cont)	07/07/99	11.76	10.0-26.0	23.68	ND	ND	ND	ND	ND	15	
	01/04/00	13.17		22.27	ND	ND	ND	ND	ND	13.2	
	07/15/00	13.04		22.40	ND	ND	ND	ND	ND	11	
	01/19/01	12.65		22.79	ND	ND	ND	ND	ND	9.97	
	07/31/01	13.69		21.75	ND	ND	ND	ND	ND	6.0	
	01/28/02	12.17		23.27	<50	<0.50	<0.50	<0.50	<0.50	<0.50	13
	04/22/02	12.18		23.26	<50	<0.50	<0.50	<0.50	<0.50	<0.50	5.7
	05/24/02 ¹⁶	12.45		22.99	<50	<0.50	<0.50	<0.50	<0.50	<1.0	2.9
	06/21/02 ¹⁶	12.48		22.96	54 ¹⁵	<0.50	<0.50	<0.50	<0.50	<1.0	3.6
	07/29/02 ¹⁶	13.08		22.36	<50	<0.50	<0.50	<0.50	<0.50	<1.0	5.7
	08/29/02 ¹⁶	13.39		22.05	<50	<0.50	<0.50	<0.50	<0.50	<1.0	8.5
	09/14/02 ¹⁶	13.49		21.95	<50	<0.50	<0.50	<0.50	<0.50	<1.0	4.8
	10/25/02 ¹⁶	13.93		21.51	<50	0.82	<0.50	<0.50	<0.50	<1.0	7.1
	11/27/02 ¹⁶	13.62		21.82	<50	<0.50	<0.50	<0.50	<0.50	<1.0	7.3
	12/19/02 ¹⁶	12.56		22.88	<50	<0.50	<0.50	<0.50	<0.50	<1.0	8.1
	01/24/03 ¹⁶	11.26		24.18	<50	<0.50	<0.50	<0.50	<0.50	<1.0	8.4
MW-5	07/23/91	--	10.0-26.0	--	260	1.2	0.39	10	0.71	--	
	10/14/91	--		--	140	0.72	ND	1.3	0.89	--	
	01/14/92	--		--	60 ¹	ND	ND	ND	ND	--	
	04/14/92	--		--	86 ¹	ND	ND	ND	ND	--	
	07/09/92	--		--	ND	ND	ND	ND	ND	71	
	10/28/92	--		--	ND	ND	ND	ND	ND	45	
	01/21/93	--		--	100 ¹	ND	ND	ND	ND	160	
37.01	04/20/93	14.87	--	22.14	99 ¹	ND	ND	ND	ND	120	
	07/22/93	14.82	--	22.19	59 ²	ND	ND	2.6	ND	42	
36.81	10/06/93	15.61	--	21.20	150	1.1	ND	3.1	0.85	57	
	01/11/94	15.84	--	20.97	160	ND	0.79	0.54	ND	--	
	04/06/94	14.90	--	21.91	260	1.4	ND	0.88	ND	--	
	07/08/94	15.38	--	21.43	200	ND	ND	ND	ND	--	
	10/06/94	16.42	--	20.39	350	1.3	ND	ND	ND	--	

Table 1
Groundwater Monitoring Data and Analytical Results
Former Tosco (Unocal) Service Station #7004
15599 Hesperian Boulevard
San Leandro, California

WELL ID/ TOC* (ft.)	DATE	DTW (ft.)	S.I. (ft. bgs)	GWE (in/s)	TPH-G (ppb)	B (ppb)	T (ppb)	E (ppb)	X (ppb)	MTBE (ppb)
MW-5	01/05/95	15.20	10.0-26.0	21.61	85	ND	ND	ND	ND	--
	(cont)	04/05/95		11.72	25.09	ND	ND	ND	ND	ND
	07/14/95	13.69		23.12	180	1.3	ND	7.9	ND	--
	10/12/95	15.02		21.79	310	ND	ND	31	1.2	-- ³
	01/08/96	14.85		21.96	ND	0.55	ND	ND	0.58	-- ⁴
	07/08/96	13.52		23.29	140	2.1	1.4	5.6	0.51	110
◆	07/12/96	14.50		22.31	--	--	--	--	--	--
	01/03/97	12.85		23.96	12,000	150	ND	2,100	120	660
	07/02/97	13.79		23.02	ND	ND	ND	ND	ND	72
	01/15/98	13.03		23.78	69 ⁶	ND	ND	ND	ND	-- ⁷
	07/08/98	12.05		24.76	ND	0.74	ND	ND	ND	95
◆◆	01/11/99	14.41		22.40	ND	1.0	ND	ND	ND	170
	07/07/99	12.38		24.43	130	0.64	ND	ND	ND	330
	01/04/00	14.33		22.48	ND	ND	ND	ND	ND	183
	07/15/00	13.88		22.93	ND	0.68	ND	ND	ND	350
	01/19/01	13.41		23.40	ND	ND	ND	ND	ND	195
	07/31/01	15.12		21.69	ND	ND	ND	ND	ND	190
	01/28/02	13.59		23.22	<50	<0.50	<0.50	<0.50	<0.50	97
	04/22/02	13.61		23.20	<50	<0.50	<0.50	<0.50	<0.50	160
	05/24/02 ¹⁵	13.89		22.92	89	<0.50	<0.50	<0.50	<1.0	180
	06/21/02 ¹⁶	14.22		22.59	190 ¹⁵	<0.50	<0.50	<0.50	<1.0	85
	07/29/02 ¹⁶	14.48		22.33	120 ¹⁵	<0.50	<0.50	<0.50	<1.0	76
	08/29/02 ¹⁶	14.80		22.01	<500	<5.0	<5.0	<5.0	<1.0	380
	09/14/02 ¹⁶	14.91		21.90	130 ¹⁵	<0.50	<0.50	<0.50	<1.0	91
	10/25/02 ¹⁶	15.32		21.49	<200	<2.0	<2.0	<2.0	<4.0	270
	11/27/02 ¹⁶	15.03		21.78	<250	<2.5	<2.5	<2.5	<5.0	330
	12/19/02 ¹⁶	13.75		23.06	290 ¹⁵	<2.5	<2.5	<2.5	<5.0	320
	01/24/03 ¹⁶	12.68		24.13	<250	<2.5	<2.5	<2.5	<5.0	200

Table 1
Groundwater Monitoring Data and Analytical Results
Former Tosco (Unocal) Service Station #7004
15599 Hesperian Boulevard
San Leandro, California

WELL ID/ TOC*(ft.)	DATE	DTW (ft.)	S.I. (ft. bgs)	GWE (msl)	TPH-G (ppb)	B (ppb)	T (ppb)	E (ppb)	X (ppb)	MTBE (ppb)	
MW-6	07/23/91	--	10.0-26.0	--	ND	ND	ND	ND	ND	--	
	10/14/91	--		--	ND	ND	ND	ND	ND	--	
	01/14/92	--		--	ND	ND	ND	ND	ND	--	
	04/14/92	--		--	ND	ND	ND	ND	ND	--	
	07/09/92	--		--	ND	ND	ND	ND	ND	--	
	10/28/92	--		--	SAMPLED SEMI-ANNUALLY			--	--	--	--
	01/21/93	--		--	ND	ND	ND	ND	ND	--	
					--	--	--	--	--	ND	
37.55	04/20/93	15.27		22.28	--	--	--	--	ND	ND	
	07/22/93	15.20		22.35	ND	ND	ND	ND	ND	--	
37.13	10/06/93	15.75		21.38	--	--	--	--	--	--	
	01/11/94	16.02		21.11	ND	ND	ND	ND	ND	--	
	04/06/94	15.07		22.06	--	--	--	--	--	--	
	07/08/94	15.55		21.58	ND	ND	ND	ND	ND	--	
	10/06/94	16.58		20.55	--	--	--	--	--	--	
	01/05/95	15.42		21.71	ND	ND	ND	ND	ND	--	
	04/05/95	12.14		24.99	--	--	--	--	--	--	
	07/14/95	13.87		23.26	ND	ND	ND	ND	ND	--	
	10/12/95	15.17		21.96	--	--	--	--	--	--	
	01/08/96	15.05		22.08	ND	ND	ND	ND	ND	--	
	07/08/96	13.71		23.42	ND	ND	ND	ND	ND	ND	
	01/03/97	13.12		24.01	97 ¹	ND	ND	ND	ND	ND	
	07/02/97	14.57		22.56	ND	ND	ND	ND	ND	ND	
	01/15/98	13.30		23.83	ND	ND	ND	ND	ND	ND	
	07/08/98	12.33		24.80	ND	ND	ND	ND	ND	ND	
	01/11/99	14.60		22.53	ND	ND	ND	ND	ND	ND	
	07/07/99	13.23		23.90	ND	ND	ND	ND	ND	ND	
	01/04/00	14.41		22.72	ND	ND	ND	ND	ND	ND	
	07/15/00	14.05		23.08	ND	ND	ND	ND	ND	ND	
	01/19/01	13.58		23.55	ND	ND	ND	ND	ND	ND	
07/31/01	15.24		21.89	ND	ND	ND	ND	ND	ND		
01/28/02	13.80		23.33	<50	<0.50	<0.50	<0.50	<0.50	<2.5		
04/22/02	13.22		23.91	<50	<0.50	<0.50	<0.50	<0.50	<2.5		

Table 1
Groundwater Monitoring Data and Analytical Results
Former Tosco (Unocal) Service Station #7004
15599 Hesperian Boulevard
San Leandro, California

WELL ID/ TOC*(ft.)	DATE	DTW (ft.)	S.I. (ft. bgs)	GWE (msl)	TPH-G (ppb)	B (ppb)	T (ppb)	E (ppb)	X (ppb)	MTBE (ppb)
MW-6 (cont)	05/24/02 ¹⁶	14.07	10.0-26.0	23.06	<50	<0.50	<0.50	<0.50	<1.0	<0.50
	06/21/02 ¹⁶	14.38		22.75	<50	<0.50	<0.50	<0.50	<1.0	<0.50
	07/29/02 ¹⁶	14.64		22.49	<50	<0.50	<0.50	<0.50	<1.0	<2.0
	08/29/02 ¹⁶	14.97		22.16	<50	<0.50	<0.50	<0.50	<1.0	<2.0
	09/14/02 ¹⁶	15.04		22.09	<50	<0.50	<0.50	<0.50	<1.0	<2.0
	10/25/02 ¹⁶	15.46		21.67	<50	<0.50	<0.50	<0.50	<1.0	<2.0
	11/27/02 ¹⁶	15.17		21.96	<50	<0.50	<0.50	<0.50	<1.0	<2.0
	12/19/02 ¹⁶	13.88		23.25	<50	<0.50	<0.50	<0.50	<1.0	<2.0
	01/24/03 ¹⁶	12.91		24.22	<50	<0.50	<0.50	<0.50	<1.0	<2.0
RW-1	07/08/98	11.72	12.5-27.5	--	80 ⁸	1.7	ND	ND	ND	1,300
	01/11/99	14.05		--	ND ⁵	3.0	ND ⁵	ND ⁵	ND ⁵	1,200
	07/07/99	13.05		--	ND	ND	ND	ND	ND	590
	01/04/00	14.26		--	ND	ND	ND	ND	ND	270
	07/15/00	13.77		--	ND	0.55	ND	ND	ND	460
	01/19/01	13.29		--	ND	ND	ND	ND	ND	338
	07/31/01	14.72		--	ND ⁵	ND ⁵	ND ⁵	ND ⁵	ND ⁵	1,900
	01/28/02	13.21		--	72 ¹⁵	0.98	<0.50	<0.50	<0.50	460
	04/22/02	13.22		--	<50	<0.50	<0.50	<0.50	<0.50	290
	05/24/02 ¹⁶	13.51		--	1,200 ¹⁵	<1.0	<1.0	30	<2.0	300
	06/21/02 ¹⁶	13.85		--	400	<0.50	<0.50	<0.50	<1.0	130
	07/29/02 ¹⁶	14.11		--	130	<0.50	<0.50	<0.50	<1.0	91
	08/29/02 ¹⁶	14.43		--	2,400	<2.0	<2.0	47	<4.0	210
	09/14/02 ¹⁶	14.54		--	390	<0.50	<0.50	<0.50	<1.0	120
	10/25/02 ¹⁶	14.95		--	2,700	0.96	1.1	51	<1.0	160
	11/27/02 ¹⁶	14.66		--	1,800	0.91	0.82	31	<1.0	170
12/19/02 ¹⁶	13.60		--	2,900	<5.0	<5.0	50	<10	200	
01/24/03 ¹⁶	12.31		--	1,800	0.88	0.69	29	<1.0	140	

Table 1
Groundwater Monitoring Data and Analytical Results
Former Tosco (Unocal) Service Station #7004
15599 Hesperian Boulevard
San Leandro, California

WELL ID/ TOC* (ft.)	DATE	DTW (ft.)	S.I. (ft. bgs)	GWE (msl)	TPH-G (ppb)	B (ppb)	T (ppb)	E (ppb)	X (ppb)	MTBE (ppb)
Trip Blank										
TB-LB	01/15/98	--	--	--	ND	ND	ND	ND	ND	ND
	07/08/98	--	--	--	ND	ND	ND	ND	ND	ND
	01/11/99	--	--	--	ND	ND	ND	ND	ND	ND
	07/07/99	--	--	--	ND	ND	ND	ND	ND	ND
	01/04/00	--	--	--	ND	ND	ND	ND	ND	ND
	07/15/00	--	--	--	ND	ND	ND	ND	ND	ND
	01/19/01	--	--	--	ND	ND	ND	ND	ND	ND
	07/31/01	--	--	--	ND	ND	ND	ND	ND	ND
	01/28/02	--	--	--	<50	<0.50	<0.50	<0.50	<0.50	<2.5
	04/22/02	--	--	--	<50	<0.50	<0.50	<0.50	<1.0	<2.5
QA	05/24/02 ¹⁶	--	--	--	<50	<0.50	<0.50	<0.50	<1.0	<0.50
	06/21/02 ¹⁶	--	--	--	<50	<0.50	<0.50	<0.50	<1.0	<2.0
	07/29/02 ¹⁶	--	--	--	<50	<0.50	<0.50	<0.50	<1.0	<2.0
	08/29/02 ¹⁶	--	--	--	<50	<0.50	<0.50	<0.50	<1.0	<2.0
	09/14/02 ¹⁶	--	--	--	<50	<0.50	<0.50	<0.50	<1.0	<2.0
	10/25/02 ¹⁶	--	--	--	<50	<0.50	<0.50	<0.50	<1.0	<2.0
	11/27/02 ¹⁶	--	--	--	<50	<0.50	0.69	<0.50	<1.0	<2.0
	12/19/02 ¹⁶	--	--	--	<50	<0.50	0.52 ¹⁷	<0.50	<1.0	<2.0
	01/24/03 ¹⁶	--	--	--	<50	<0.50	<0.50	<0.50	<1.0	<2.0

Table 1
Groundwater Monitoring Data and Analytical Results
 Former Tosco (Unocal) Service Station #7004
 15599 Hesperian Boulevard
 San Leandro, California

EXPLANATIONS:

Groundwater monitoring data and laboratory analytical results prior to January 15, 1998, were compiled from reports prepared by MPDS Services, Inc.

TOC = Top of Casing
 DTW = Depth to Water
 (ft.) = Feet
 S.I. = Screen Interval
 (ft. bgs) = Feet Below Ground Surface
 GWE = Groundwater Elevation
 (msl) = Mean sea level

TPH-G = Total Petroleum Hydrocarbons as Gasoline
 B = Benzene
 T = Toluene
 E = Ethylbenzene
 X = Xylenes
 MTBE = Methyl tertiary butyl ether

(ppb) = Parts per billion
 ND = Not Detected
 -- = Not Measured/Not Analyzed/Not Available
 QA = Quality Assurance/Trip Blank

* TOC elevations are relative to mean sea level (msl), based on the City of San Leandro Benchmark (Elevation = 36.04 feet msl). Prior to October 6, 1993, the DTW measurements were taken from the top of well covers.

- ◆ ORC installed.
- ◆◆ ORC removed from well.

- 1 Laboratory report indicates the hydrocarbons detected did not appear to be gasoline.
- 2 Laboratory report indicates the hydrocarbons detected appeared to be a gasoline and non-gasoline mixture.
- 3 Laboratory has potentially identified the presence of MTBE at reportable levels in the groundwater sample collected from this well.
- 4 Laboratory has identified the presence of MTBE at a level above or equal to the taste and odor threshold of 40 ppb in the sample collected from this well.
- 5 Detection limit raised. Refer to analytical reports.
- 6 Laboratory report indicates unidentified hydrocarbons C6-C8.
- 7 Laboratory narrative: MTBE was not reported due to the presence of a chlorinated hydrocarbon pattern.
- 8 Laboratory report indicates discrete peaks and unidentified hydrocarbons <C7.
- 9 Laboratory report indicates discrete peaks.
- 10 Laboratory report indicates gasoline and unidentified hydrocarbons C6-C12.
- 11 Laboratory report indicates gasoline and unidentified hydrocarbons <C6.
- 12 Laboratory report indicates gasoline C6-C12.
- 13 MTBE by EPA Method 8260.
- 14 Laboratory report indicates weathered gasoline C6-C12.
- 15 Laboratory report indicates hydrocarbon pattern is present in the requested fuel quantitation range but does not resemble the pattern of the requested fuel.
- 16 TPH-G, BTEX and MTBE by EPA Method 8260.
- 17 Laboratory report indicates Toluene was detected in the trip blank at a concentration above the reporting limit. The laboratory has determined that this is due to trace contamination in this set of blanks when received from the vendor, and was not caused by field contamination.

Table 2
Groundwater Analytical Results - Oxygenate Compounds
Former Tosco (Unocal) Service Station #7004
15599 Hesperian Boulevard
San Leandro, California

WELL ID	DATE	ETHANOL (ppb)	TBA (ppb)	MTBE (ppb)	DIPE (ppb)	ETBE (ppb)	TAME (ppb)	1,2-DCA (ppb)	EDB (ppb)
MW-1	05/24/02	--	--	<0.50	--	--	--	--	--
	06/21/02	--	--	0.59	--	--	--	--	--
	07/29/02	--	--	<2.0	--	--	--	--	--
	08/29/02	--	--	<2.0	--	--	--	--	--
	09/14/02	--	--	<2.0	--	--	--	--	--
	10/25/02	--	--	<2.0	--	--	--	--	--
	11/27/02	--	--	<2.0	--	--	--	--	--
	12/19/02	--	--	<2.0	--	--	--	--	--
	01/24/03	--	--	<2.0	--	--	--	--	--
MW-2	05/24/02	--	--	<0.50	--	--	--	--	--
	06/21/02	--	--	<0.50	--	--	--	--	--
	07/29/02	--	--	<2.0	--	--	--	--	--
	08/29/02	--	--	<2.0	--	--	--	--	--
	09/14/02	--	--	<2.0	--	--	--	--	--
	10/25/02	--	--	<2.0	--	--	--	--	--
	11/27/02	--	--	<2.0	--	--	--	--	--
	12/19/02	--	--	<2.0	--	--	--	--	--
	01/24/03	--	--	<2.0	--	--	--	--	--
MW-3	08/25/00	--	ND ¹	1,920	ND ¹	ND ¹	ND ¹	ND ¹	ND ¹
	05/24/02	--	--	12	--	--	--	--	--
	06/21/02	--	--	17	--	--	--	--	--
	07/29/02	--	--	<20	--	--	--	--	--
	08/29/02	--	--	<100	--	--	--	--	--
	09/14/02	--	--	<2.0	--	--	--	--	--
	10/25/02	--	--	<2.0	--	--	--	--	--
	11/27/02	--	--	<40	--	--	--	--	--
	12/19/02	--	--	<40	--	--	--	--	--
	01/24/03	--	--	<100	--	--	--	--	--

Table 2
Groundwater Analytical Results - Oxygenate Compounds
 Former Tosco (Unocal) Service Station #7004
 15599 Hesperian Boulevard
 San Leandro, California

WELL ID	DATE	ETHANOL (ppb)	TBA (ppb)	MTBE (ppb)	DIPE (ppb)	ETBE (ppb)	TAME (ppb)	1,2-DCA (ppb)	EDB (ppb)
MW-4	05/24/02	--	--	2.9	--	--	--	--	--
	06/21/02	--	--	3.6	--	--	--	--	--
	07/29/02	--	--	5.7	--	--	--	--	--
	08/29/02	--	--	8.5	--	--	--	--	--
	09/14/02	--	--	4.8	--	--	--	--	--
	10/25/02	--	--	7.1	--	--	--	--	--
	11/27/02	--	--	7.3	--	--	--	--	--
	12/19/02	--	--	8.1	--	--	--	--	--
	01/24/03	--	--	8.4	--	--	--	--	--
MW-5	05/24/02	--	--	180	--	--	--	--	--
	06/21/02	--	--	85	--	--	--	--	--
	07/29/02	--	--	76	--	--	--	--	--
	08/29/02	--	--	380	--	--	--	--	--
	09/14/02	--	--	91	--	--	--	--	--
	10/25/02	--	--	270	--	--	--	--	--
	11/27/02	--	--	330	--	--	--	--	--
	12/19/02	--	--	320	--	--	--	--	--
	01/24/03	--	--	200	--	--	--	--	--
MW-6	05/24/02	--	--	<0.50	--	--	--	--	--
	06/21/02	--	--	<0.50	--	--	--	--	--
	07/29/02	--	--	<2.0	--	--	--	--	--
	08/29/02	--	--	<2.0	--	--	--	--	--
	09/14/02	--	--	<2.0	--	--	--	--	--
	10/25/02	--	--	<2.0	--	--	--	--	--
	11/27/02	--	--	<2.0	--	--	--	--	--
	12/19/02	--	--	<2.0	--	--	--	--	--
	01/24/03	--	--	<2.0	--	--	--	--	--

Table 2
Groundwater Analytical Results - Oxygenate Compounds
 Former Tosco (Unocal) Service Station #7004
 15599 Hesperian Boulevard
 San Leandro, California

WELL ID	DATE	ETHANOL (ppb)	TBA (ppb)	MTBE (ppb)	DIPE (ppb)	ETBE (ppb)	TAME (ppb)	1,2-DCA (ppb)	EDB (ppb)
RW-1	05/24/02	<50	<10	300	<2.0	<1.0	<1.0	<0.5	<0.5
	06/21/02	--	--	130	--	--	--	--	--
	07/29/02	--	--	91	--	--	--	--	--
	08/29/02	--	--	210	--	--	--	--	--
	09/14/02	--	--	120	--	--	--	--	--
	10/25/02	--	--	160	--	--	--	--	--
	11/27/02	--	--	170	--	--	--	--	--
	12/19/02	--	--	200	--	--	--	--	--
	01/24/03	--	--	140	--	--	--	--	--

Table 2
Groundwater Analytical Results - Oxygenate Compounds
Former Tosco (Unocal) Service Station #7004
15599 Hesperian Boulevard
San Leandro, California

EXPLANATIONS:

TBA = Tertiary butyl alcohol
MTBE = Methyl tertiary butyl ether
DIPE = Di-isopropyl ether
ETBE = Ethyl tertiary butyl ether
TAME = Tertiary amyl methyl ether
1,2-DCA = 1,2-Dichloroethane
EDB = 1,2-Dibromoethane
(ppb) = Parts per billion
QA = Quality Assurance/Trip Blank
ND = Not Detected
-- = Not Analyzed

¹ Dectection limit raised. Refer to analytical reports.

ANALYTICAL METHOD:

EPA Method 8260 for Oxygenate Compounds

Table 3
Dissolved Oxygen Concentrations
 Former Tosco (Unocal) Service Station #7004
 15599 Hesperian Boulevard
 San Leandro, California

WELL ID	DATE	Before Purging (mg/L)	After Purging (mg/L)
MW-5	07/02/97	3.82	3.97
	01/03/97	4.35	4.27
	07/12/96	3.44	3.67
	01/15/98	4.19	4.38
	07/08/98	4.67	4.60

EXPLANATIONS:

Dissolved oxygen concentrations prior to January 15, 1998, were compiled from reports prepared by MPDS Services, Inc.

(mg/L) = milligrams per liter

TABLE 1 - SOIL SAMPLE CHEMICAL ANALYTICAL DATA

Former Tosco (76) Service Station No. 7004

15599 Hesperian Boulevard

San Leandro, California

Sample No.	Sample Date	Sample Depth (feet)	TPHg (ppm)	Benzene (ppm)	Toluene (ppm)	Ethylbenzene (ppm)	Total Xylenes (ppm)	ETHANOL (ppm)	TBA (ppm)	MTBE (ppm)	DIPE (ppm)	ETBE (ppm)	1,2-DCA (ppm)	TAME (ppm)	EDB (ppm)	Total Lead (ppm)
G-1 (S10)	9/20/2002	10	<1.0	<0.0050	<0.0050	<0.0050	<0.0050	<0.20	<0.050	<0.0050	<0.0050	<0.0050	<0.0050	<0.0050	<0.0050	---
G-1 (S14)	9/20/2002	14	<100	<0.50	<0.50	<0.50	<0.50	<20	<5.0	<0.50	<0.50	<0.50	<0.50	<0.50	<0.50	---
G-2 (S5)	9/20/2002	5	<1.0	<0.0050	<0.0050	<0.0050	<0.0050	<0.20	<0.050	<0.0050	<0.0050	<0.0050	<0.0050	<0.0050	<0.0050	---
G-2 (S10)	9/20/2002	10	<1.0	<0.0050	<0.0050	<0.0050	<0.0050	<0.20	<0.050	<0.0050	<0.0050	<0.0050	<0.0050	<0.0050	<0.0050	---
G-2 (S14)	9/20/2002	14	<100	<0.50	<0.50	<0.50	<0.50	<20	<5.0	<0.50	<0.50	<0.50	<0.50	<0.50	<0.50	---
G-3 (S5)	9/20/2002	5	<1.0	<0.0050	<0.0050	<0.0050	<0.0050	<0.20	<0.050	<0.0050	<0.0050	<0.0050	<0.0050	<0.0050	<0.0050	---
G-3 (S10)	9/20/2002	10	<1.0	<0.0050	<0.0050	<0.0050	<0.0050	<0.20	<0.050	<0.0050	<0.0050	<0.0050	<0.0050	<0.0050	<0.0050	---
G-3 (S13.5)	9/20/2002	14	<1.0	<0.0050	<0.0050	<0.0050	<0.0050	<0.20	0.083	0.051	<0.0050	<0.0050	<0.0050	<0.0050	<0.0050	---
G-4 (S10)	9/20/2002	10	<1.0	<0.0050	<0.0050	<0.0050	<0.0050	<0.20	<0.050	<0.0050	<0.0050	<0.0050	<0.0050	<0.0050	<0.0050	---
G-4 (S13)	9/20/2002	13	<1.0	<0.0050	<0.0050	<0.0050	<0.0050	<0.20	<0.050	<0.0050	<0.0050	<0.0050	<0.0050	<0.0050	<0.0050	---
G-5 (S5)	9/20/2002	5	<1.0	<0.0050	<0.0050	<0.0050	<0.0050	<0.20	<0.050	<0.0050	<0.0050	<0.0050	<0.0050	<0.0050	<0.0050	---
G-5 (S10)	9/20/2002	10	<1.0	<0.0050	<0.0050	<0.0050	<0.0050	<0.20	<0.050	<0.0050	<0.0050	<0.0050	<0.0050	<0.0050	<0.0050	---
G-5 (S13)	9/20/2002	13	<100	<0.50	<0.50	<0.50	<0.50	<0.20	<5.0	<0.50	<0.50	<0.50	<0.50	<0.50	<0.50	---
Comp-1 (A,B,C,D)	9/20/2002	na	7.4 ¹	0.035 ¹	0.066 ¹	0.11 ¹	0.074 ¹	NA	NA	NA	NA	NA	NA	NA	NA	<10

EXPLANATION:

ppm = parts per million

--- = Not Analyzed

na = Not Applicable

¹ = Analyses by DHS LUFT

<1.0 = Not detected at or above laboratories listed reporting limit

ANALYTICAL LABORATORY:

Sequoia Analytical Sacramento CA (ELAP #1624)

ANALYTICAL METHOD:

TPHg = Total Petroleum Hydrocarbons as gasoline by EPA Method 8260B

Benzene, Toluene, Ethylbenzene and Total Xylenes by EPA Method 8260B

ETHANOL by EPA Method 8260B

TBA = tert-Butyl alcohol by EPA Method 8260B

MTBE = Methyl tert-butyl ether by EPA Method 8260B

DIPE = Di-isopropyl ether by EPA Method 8260B

ETBE = Ethyl tert-butyl ether by EPA Method 8260B

1,2-DCA = 1,2-Dichloroethane by EPA Method 8260B

TAME = tert-Amyl methyl ether by EPA Method 8260B

EDB = Ethylene Dibromide by EPA Method 8260B

Total Lead by EPA Method 6010A

SSTL Benzene 0.0014

TABLE 2 - GRAB GROUNDWATER SAMPLE CHEMICAL ANALYTICAL DATA

Former Tosco (76) Service Station No. 7004
 15599 Hesperian Boulevard
 San Leandro, California

Sample No.	Sample Date	TPHg (ppb)	Benzene (ppb)	Toluene (ppb)	Ethyl-benzene (ppb)	Total Xylenes (ppb)	ETHANOL (ppb)	TBA (ppb)	MTBE (ppb)	DIPE (ppb)	ETBE (ppb)	TAME (ppb)	1,2-DCA (ppb)	EDB (ppb)
G-1W	9/20/2002	22 ¹	<0.50	<0.50	<0.50	<0.50	<50	<5.0	0.47 ¹	<0.50	<0.50	<0.50	<0.50	<0.50
G-2W	9/20/2002	8,200	<250	<250	540	<250	<25,000	<2,500	<250	<250	<250	<250	<250	<250
G-3W	9/20/2002	1,000	<25	<25	29	<25	<2,500	300	240	<25	<25	<25	<25	<25
G-4W	9/20/2002	96,000 ²	<100	<100	1,500	<100	<10,000	<1,000	<100	<100	<100	<100	<100	<100
G-5W	9/20/2002	9,300	<500	<500	4,300	<500	<50,000	<5,000	360	<500	<500	<500	<500	<500

EXPLANATION:

ppb = parts per billion

¹ = Estimated Value² = Hydrocarbon pattern is present in the requested fuel quantitation range but does not resemble the pattern of the requested fuel

<0.50 = Not detected at or above laboratories listed reporting limit

ANALYTICAL LABORATORY:

Sequoia Analytical Sacramento CA (ELAP #1624)

ANALYTICAL METHOD:

TPHg = Total Petroleum Hydrocarbons as gasoline by EPA Method 8260B

Benzene, Toluene, Ethylbenzene and Total Xylenes by EPA method 8260B

ETHANOL by EPA Method 8260B

TBA= tert-Butyl alcohol by EPA Method 8260B

MTBE = Methyl tert-butyl ether by EPA Method 8260B

DIPE = Di-isopropyl ether by EPA Method 8260B

ETBE = Ethyl tert-butyl ether by EPA Method 8260B

1,2-DCA =1,2-Dichloroethane by EPA Method 8260B

TAME = tert-Amyl methyl ether by EPA Method 8260B

EDB = Ethylene Dibromide by EPA Method 8260B

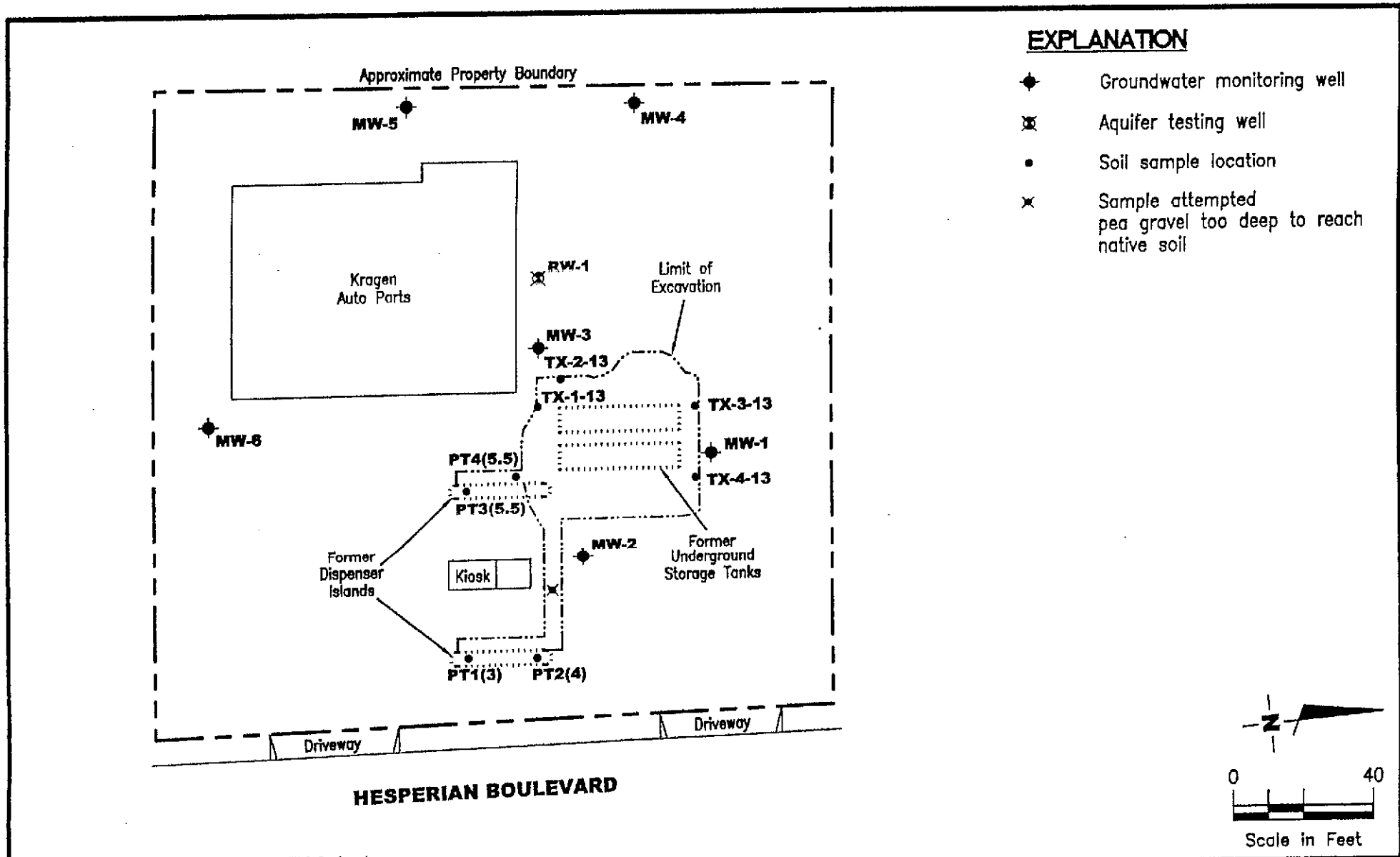
Table 1 - Chemical Analytical Data

Former Tosco 76 Branded Facility No.7004

15599 Hesperian Blvd

San Leandro, California

Sample ID	Date Collected	Sample Depth (feet)	TPHg (ppm)	Benzene (ppm)	Toluene (ppm)	Ethyl-Benzene (ppm)	Xylenes (ppm)	MTBE (ppm)
<u>GASOLINE UST PIT (SOIL)</u>								
TX-1-13	5/26/00	13.0	ND	ND	ND	ND	ND	ND
TX-2-13	5/26/00	13.0	1.1	ND	ND	0.014	0.015	ND
TX-3-13	5/26/00	13.0	350	ND	ND	4.8	0.81	ND
TX-4-13	5/26/00	13.0	4.1	ND	ND	0.016	0.013	ND
<u>PRODUCT LINES (SOIL)</u>								
PT1 (3)	5/24/00	3.0	ND	ND	ND	ND	ND	ND
PT2 (4)	5/24/00	4.0	ND	ND	ND	ND	ND	ND
PT3 (4.5)	5/24/00	4.5	ND	ND	ND	ND	ND	ND
PT4 (5.5)	5/24/00	5.5	ND	ND	ND	ND	ND	ND
<u>GASOLINE TANK PIT STOCKPILE</u>								
Comp S1	5/24/00	NA	ND	ND	ND	ND	ND	ND
Comp S2	5/24/00	NA	ND	ND	ND	ND	ND	ND



Source: Figure modified from drawing provided by MPDS Services Inc..

FIGURE



Gettler - Ryan Inc.

6747 Sierra Ct., Suite J
Dublin, CA 94568 (925) 551-7555

SITE PLAN

Former Tosco (76) Service Station No. 7004
15599 Hesperian Boulevard
San Leandro, California

2

PROJECT NUMBER
140106

REVIEWED BY

DATE
8/00

REVISED DATE

KEI-P90-1003.R5
 August 16, 1991

TABLE 3
 SUMMARY OF LABORATORY ANALYSES
 SOIL

<u>Date</u>	<u>Sample Number</u>	<u>Depth (feet)</u>	<u>TPH as Gasoline</u>	<u>Benzene</u>	<u>Toluene</u>	<u>Xylenes</u>	<u>Ethyl-benzene</u>	
7/02/91	MW4 (5)	5.0	ND	ND	0.0084	ND	ND	
	MW4 (10)	10.0	ND	ND	0.0051	ND	ND	
	MW4 (15)	15.0	ND	ND	0.016	0.017	ND	
	MW4 (17)	17.0	ND	ND	0.015	0.015	ND	
	MW5 (5)	5.0	ND	ND	0.030	ND	ND	
	MW5 (10)	10.0	ND	ND	0.0074	0.012	ND	
	MW5 (15)	15.0	ND	ND	0.011	0.0094	ND	
	MW5 (17.5)	17.5	ND	ND	0.0098	0.0077	0.0052	
	MW6 (5)	5.0	ND	ND	0.0086	ND	ND	
	MW6 (10)	10.0	ND	ND	0.0061	ND	ND	
	MW6 (15)	15.0	ND	ND	ND	ND	ND	
	MW6 (17.5)	17.5	ND	ND	0.0084	0.0063	ND	
	Detection Limits			1.0	0.0050	0.0050	0.0050	0.0050

ND = Non-detectable.

Results in parts per million (ppm), unless otherwise indicated.

KEI-P90-1003.R5
 August 16, 1991

TABLE 4
 SUMMARY OF LABORATORY ANALYSES
 SOIL

<u>Date</u>	<u>Sample Number</u>	<u>Depth (feet)</u>	<u>TPH as Gasoline</u>	<u>Benzene</u>	<u>Toluene</u>	<u>Xylenes</u>	<u>Ethyl-benzene</u>	
4/22/91	MW1(5)	5.0	ND	ND	ND	0.012	ND	
	MW1(10)	10.0	ND	ND	ND	ND	ND	
	MW1(16)	16.0	1.5	ND	ND	ND	ND	
	MW2(5)	5.0	4.5	0.015	ND	0.079	0.034	
	MW2(10)	10.0	6.8	0.025	ND	0.043	0.035	
	MW2(15.5)	15.5	ND	ND	ND	ND	ND	
	MW2(17)	17.0	ND	0.014	ND	ND	ND	
	MW3(5)	5.0	2.0	0.025	ND	0.011	ND	
	MW3(10)	10.0	ND	0.018	ND	ND	ND	
	MW3(15)	15.0	4,800	23	9.1	290	63	
	MW3(17.5)	17.5	1,000	8.4	4.6	64	17	
	Detection Limits			1.0	0.0050	0.0050	0.0050	0.0050

ND = Non-detectable.

Results in parts per million (ppm), unless otherwise indicated.

KEI-P90-1003.R5
 August 16, 1991

TABLE 5

SUMMARY OF LABORATORY ANALYSES
 SOIL

(Collected on October 12, 19, 22 & 31, and
 November 2, 1990)

<u>Sample</u>	<u>Depth (feet)</u>	<u>TPH as Gasoline</u>	<u>Benzene</u>	<u>Toluene</u>	<u>Xylenes</u>	<u>Ethylbenzene</u>
A1	14.5	350	2.0	3.6	47	7.7
A2	14.5	480	2.4	7.3	49	7.4
A3	14.0	570	0.97	5.6	50	8.3
B1	15.0	180	0.64	0.84	11	3.0
B2	15.0	1,900	9.7	120	250	33
B3	15.0	990	6.3	52	120	16
C1	15.0	270	0.64	3.7	22	5.4
C2	15.0	1,200	4.9	41	150	24
C3	15.0	590	4.6	23	80	9.4
SW1	18.0	3.7	0.21	0.024	0.42	0.14
SW2	18.0	4.5	0.46	0.024	0.46	0.26
SW3	18.0	4.1	0.024	0.0080	0.088	0.058
SW4	18.0	ND	0.0090	ND	0.0070	ND
SW5	18.0	998	0.58	ND	21	19
SW5 (20)	18.0	30	0.054	0.047	0.054	0.46
P1	2.5	1,400	0.22	3.3	72	8.9
P1 (8)	8.0	5.7	0.0078	0.0054	0.18	0.033
P2	3.0	3,900	1.1	23	280	41
P2 (7.5)	7.5	20	ND	0.11	1.3	0.12
P3	2.5	100	0.057	0.63	12	0.97
P3 (5.5)	5.5	9.8	0.015	0.15	1.3	0.13
P4	2.5	19	ND	0.10	0.13	ND
Detection Limits		1.0	0.0050	0.0050	0.0050	0.0050

ND = Non-detectable.

Results in parts per million (ppm), unless otherwise indicated.

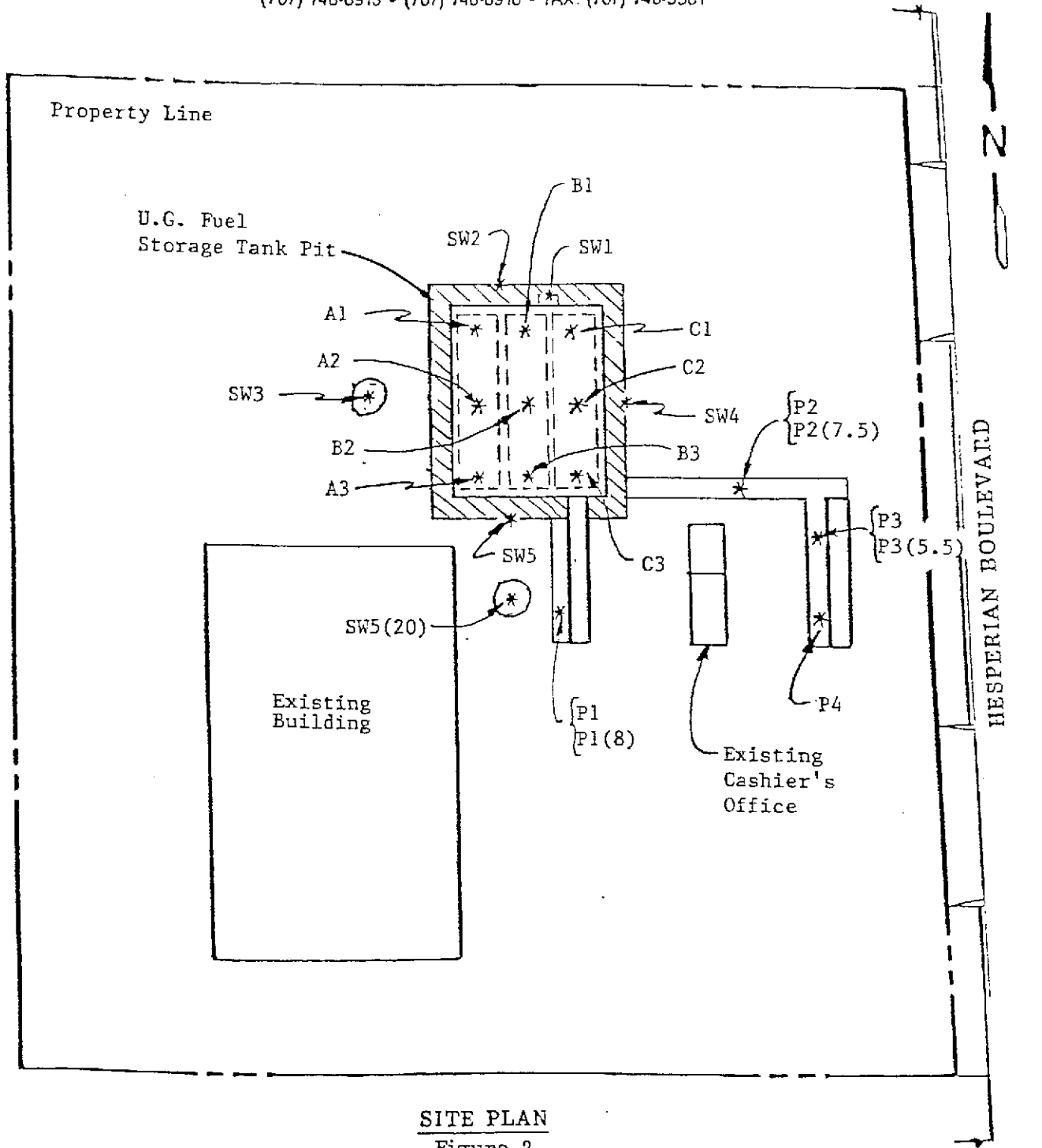


KAPREALIAN ENGINEERING, INC.

Consulting Engineers

P.O. BOX 995 • BENICIA, CA 94510

(707) 746-6915 • (707) 746-6916 • FAX: (707) 746-5581



SITE PLAN
Figure 2

LEGEND

- * Sample Point Location
- Area of Additional Excavation

0 30 60
Approx. scale feet

Unocal S/S #7004
15599 Hesperian Boulevard
San Leandro, CA