



# GETTLER-RYAN INC.

## TRANSMITTAL

00 OCT 31 10 41:09  
ENVIRONMENTAL  
PROTECTION  
AGENCY

October 16, 2000  
G-R #180105

**TO:** Mr. David B. De Witt  
Tosco Marketing Company  
2000 Crow Canyon Place, Suite 400  
San Ramon, California 94583

**CC:** Mr. Doug Lee  
Gettler-Ryan Inc.  
Dublin, California

**FROM:** Deanna L. Harding  
Project Coordinator  
Gettler-Ryan Inc.  
6747 Sierra Court, Suite J  
Dublin, California 94568

**RE:** Tosco (Unocal) SS #3292  
15008 East 14th Street  
San Leandro, California

WE HAVE ENCLOSED THE FOLLOWING:

COPIES	DATED	DESCRIPTION
1	October 9, 2000	Groundwater Monitoring and Sampling Report Third Quarter 2000 - Event of August 8, 2000

**COMMENTS:**

This report is being sent to you for your review/comment, prior to being distributed on your behalf. If no comments are received by **October 27, 2000**, this report will be distributed to the following:

Enclosure

cc: Mr. Scott Seery, Alameda County Health Care Services, 1131 Harbor Bay Parkway Alameda, CA 94501

trans/3292.dbd



# GETTLER-RYAN INC.

October 9, 2000  
G-R Job #180105

Mr. David B. De Witt  
Tosco Marketing Company  
2000 Crow Canyon Place, Suite 400  
San Ramon, California 94583

RE: Third Quarter 2000 Groundwater Monitoring & Sampling Report  
Tosco (Unocal) Service Station #3292  
15008 East 14th Street  
San Leandro, California


Dear Mr. De Witt:

This report documents the quarterly groundwater monitoring and sampling event performed by Gettler-Ryan Inc. (G-R). On August 8, 2000, field personnel monitored thirteen wells (MW-1 through MW-11, MW-2(SP) and MW-3(SP)) and sampled five wells (MW-1, MW-2, MW-9, MW-10, and MW-11) at the above referenced site. A joint monitoring event was not conducted this quarter.

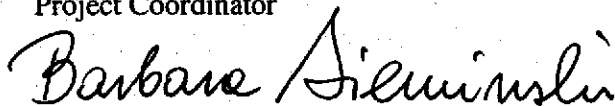
Static groundwater levels were measured and all wells were checked for the presence of separate-phase hydrocarbons. Separate-phase hydrocarbons were not present in the wells. Static water level data and groundwater elevations for the referenced site are summarized in Table 1 and Dissolved Oxygen Concentrations are summarized in Table 2. Joint Groundwater Monitoring Data from previous events are summarized in Tables 4 and 5. Oxygenate Compounds are presented in Table 3. A Potentiometric Map is included as Figure 1.

Groundwater samples were collected from the monitoring wells as specified by G-R Standard Operating Procedure - Groundwater Sampling (attached). The field data sheets are also attached. The samples were analyzed by Sequoia Analytical. Analytical results are summarized in Tables 1 and 3. A Concentration Map is included as Figure 2. The chain of custody document and laboratory analytical reports are also attached.

Sincerely,



Deanna L. Harding  
Project Coordinator



Barbara Sieminski  
Project Geologist, R.G. No. 6676


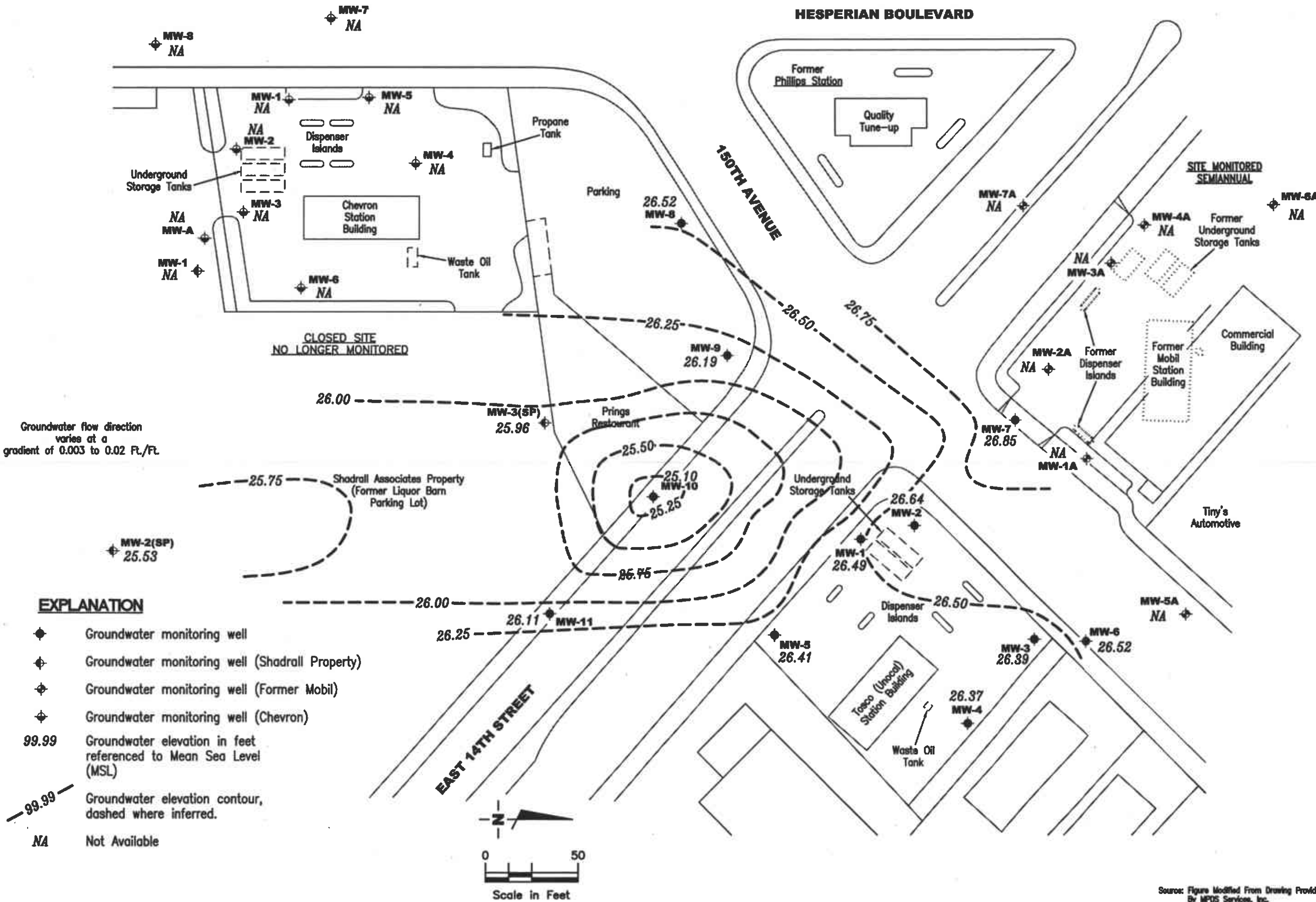


Figure 1: Potentiometric Map  
Figure 2: Concentration Map  
Table 1: Groundwater Monitoring Data and Analytical Results  
Table 2: Dissolved Oxygen Concentrations  
Table 3: Groundwater Analytical Results - Oxygenate Compounds  
Table 4: Joint Groundwater Monitoring Data - Former Mobil Facility  
Table 5: Joint Groundwater Monitoring Data - Chevron Facility  
Attachments: Standard Operating Procedure - Groundwater Sampling  
Field Data Sheets  
Chain of Custody Document and Laboratory Analytical Reports

3292.qml



Groundwater flow direction varies at a gradient of 0.003 to 0.02 Ft./Ft.

**EXPLANATION**

- ◆ Groundwater monitoring well
- ◆ Groundwater monitoring well (Shadrall Property)
- ◆ Groundwater monitoring well (Former Mobil)
- ◆ Groundwater monitoring well (Chevron)
- 99.99 Groundwater elevation in feet referenced to Mean Sea Level (MSL)
- 99.99 - Groundwater elevation contour, dashed where inferred.
- NA Not Available




FIGURE 1

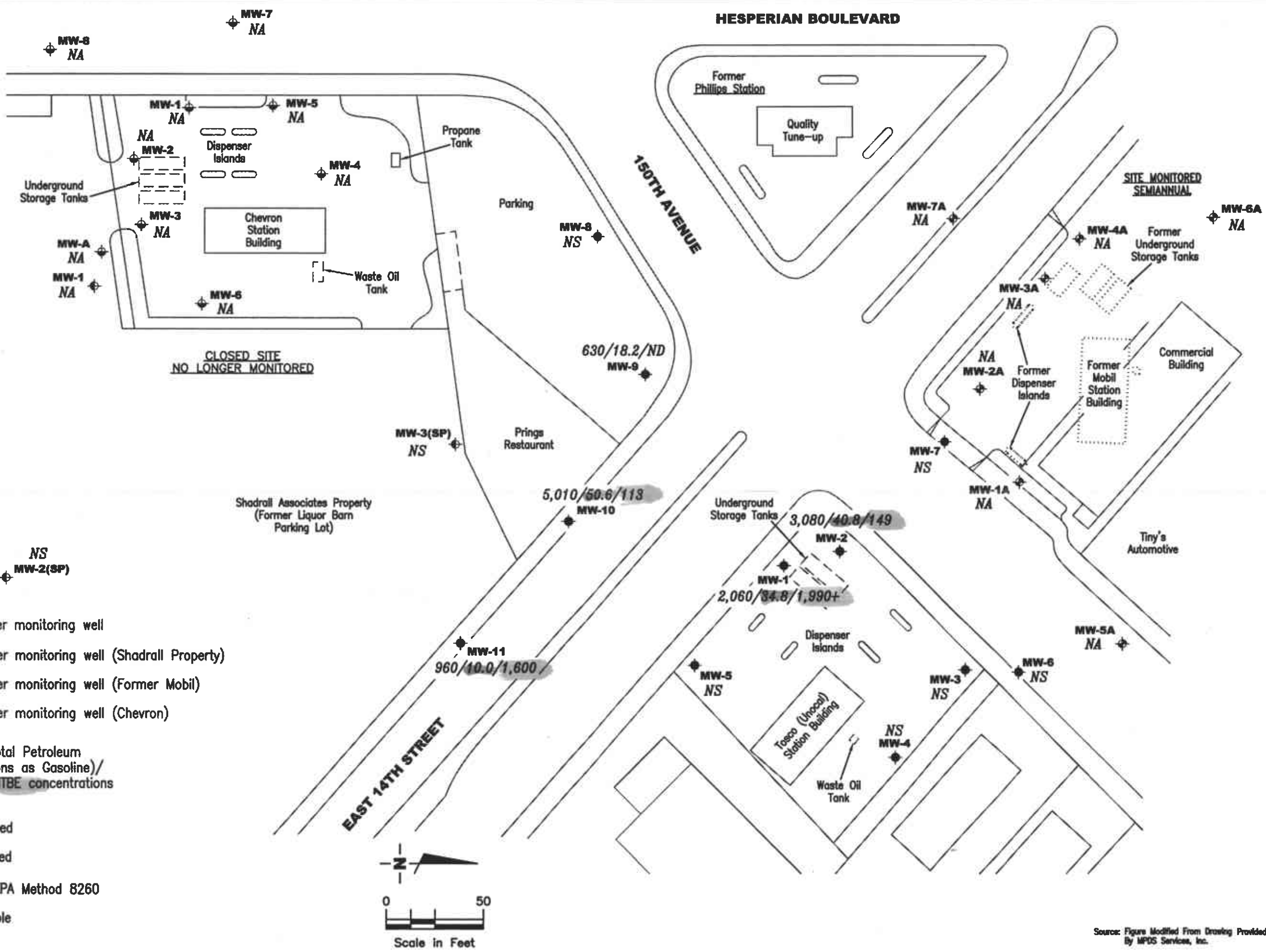
**POTENTIOMETRIC MAP**  
 Tosco (Unocal) Service Station #3292  
 15008 East 14th Street  
 San Leandro, California

**Gettler - Ryan Inc.**  
 6747 Sierra Ct., Suite J  
 Dublin, CA 94568  
 (925) 561-7555



JOB NUMBER: 180105  
 REVISIONS: 1  
 DATE: August 8, 2000  
 REVISED DATE:

Source: Figure Modified From Drawing Provided By MPOS Services, Inc.



**EXPLANATION**

- ◆ Groundwater monitoring well
- ◆ Groundwater monitoring well (Shadrall Property)
- ◆ Groundwater monitoring well (Former Mobil)
- ◆ Groundwater monitoring well (Chevron)

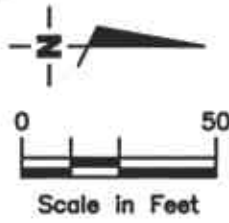
A/B/C TPH(G) (Total Petroleum Hydrocarbons as Gasoline)/ Benzene/MTBE concentrations in ppb

ND Not Detected

NS Not Sampled

+ MTBE by EPA Method 8260

NA Not Available



**CONCENTRATION MAP**  
 Tosco (Unocal) Service Station #3292  
 15008 East 14th Street  
 San Leandro, California

**Gettler - Ryan Inc.**  
 6747 Sierra Ct., Suite J  
 Dublin, CA 94568 (925) 561-7555

DATE August 8, 2000  
 REVIEWED BY  
 JOB NUMBER 180105  
 FILE NAME: P:\ENVR\10500\3292\000-3292.DWG | Layout Title: CON

Source: Figure Modified From Drawing Provided By MPDS Services, Inc.

**Table 1**  
**Groundwater Monitoring Data and Analytical Results**  
 Tosco (Unocal) Service Station #3292  
 15008 East 14th Street  
 San Leandro, California

WELL ID/ TOC*	DATE	DTW (ft.)	S.I. (ft. bgs.)	GWE (msl)	TPH(G) (ppb)	B (ppb)	T (ppb)	E (ppb)	X (ppb)	MTBE (ppb)	
MW-1	05/04/91	--	7.0-19.0	--	31,000	74	20	920	1,500	--	
	09/19/91	--		--	26,000	130	16	1,300	1,800	--	
	12/18/91	--		--	17,000	160	20	1,400	1,600	--	
	03/17/92	--		--	23,000	320	19	1,000	940	--	
	05/19/92	--		--	29,000	650	370	1,100	1,200	--	
	08/20/92	--		--	18,000	230	22	640	950	--	
36.72	09/16/92	13.67	--	23.05	--	--	--	--	--	--	
	10/12/92	14.07	--	22.65	--	--	--	--	--	--	
	11/10/92	13.96	--	22.76	18,000	220	ND	690	830	--	
	12/10/92	13.15	--	23.57	--	--	--	--	--	--	
	01/15/93	10.02	--	26.70	--	--	--	--	--	--	
	02/20/93	9.01	--	27.71	19,000	190	ND	880	620	--	
	03/18/93	9.48	--	27.24	--	--	--	--	--	--	
	04/20/93	9.15	--	27.57	--	--	--	--	--	--	
	05/21/93	9.80	--	26.92	27,000	150	200	1,200	950	--	
	06/22/93	10.33	--	26.39	--	--	--	--	--	--	
	07/23/93	10.79	--	25.93	--	--	--	--	--	--	
	08/23/93	11.27	--	25.45	24,000	160	110	840	810	--	
	36.37	09/24/93	11.35	--	25.02	--	--	--	--	--	--
		11/23/93	11.84	--	24.53	18,000	210	63	900	620	--
02/24/94		9.45	--	26.92	18,000	74	30	940	480	--	
05/25/94 <sup>3</sup>		10.45	--	25.92	6,400	72	ND	170	67	--	
08/23/94		11.98	--	24.39	24,000	130	57	970	320	--	
11/23/94		11.17	--	25.20	23,000	180	44	970	270	--	
02/03/95		8.01	--	28.36	20,000	77	17	950	390	--	
05/10/95		8.51	--	27.86	16,000	230	27	880	630	--	
08/02/95		10.00	--	26.37	18,000	190	ND	860	590	--	
11/02/95		11.11	--	25.26	--	--	--	--	--	--	
11/20/95 <sup>4</sup>		11.19	--	25.18	20,000	180	ND	960	450	970	
02/08/96		7.74	--	28.63	15,000	43	16	940	410	5,200	
05/08/96		8.50	--	27.87	16,000	37	16	930	410	1,600	
08/09/96		9.72	--	26.65	2,300	25	ND	77	39	1,200	
11/07/96	10.74	--	25.63	38,000	140	ND	1,900	5,600	ND		
02/10-11/97	7.92	--	28.45	7,300	91	ND	170	68	1,700		

**Table 1**  
**Groundwater Monitoring Data and Analytical Results**  
 Tosco (Unocal) Service Station #3292  
 15008 East 14th Street  
 San Leandro, California

WELL ID/ TOC*	DATE	DTW (ft.)	S.I. (ft. bgs.)	GWE (msl)	TPH(G) (ppb)	B (ppb)	T (ppb)	E (ppb)	X (ppb)	MTBE (ppb)
MW-1	05/07/97	9.24	7.0-19.0	27.13	11,000	120	ND	470	110	1,200
(cont)	08/05/97	10.20		26.17	530 <sup>1</sup>	5.9	ND	5.6	ND	430
	11/04/97	10.71		25.66	4,100	50	7.0	64	14	97
	02/12/98	6.27		30.10	8,500	160	ND <sup>7</sup>	550	ND <sup>7</sup>	1,900
36.34	05/15/98	7.62		28.72	5,600	57	ND <sup>7</sup>	290	ND <sup>7</sup>	1,500
	08/12/98	8.85		27.49	ND <sup>7</sup>	ND <sup>7</sup>	ND <sup>7</sup>	ND <sup>7</sup>	ND <sup>7</sup>	5,800
	11/12/98	9.71		26.63	ND <sup>7</sup>	16	ND <sup>7</sup>	ND <sup>7</sup>	ND <sup>7</sup>	12,000/13,000 <sup>12</sup>
	03/01/99	7.85		28.49	5,700	43	ND <sup>7</sup>	320	ND <sup>7</sup>	5,000/9,600 <sup>12</sup>
	05/12/99	8.70		27.64	ND <sup>7</sup>	36	ND <sup>7</sup>	ND <sup>7</sup>	ND <sup>7</sup>	12,000/21,000 <sup>12</sup>
	08/11/99	9.81		26.53	ND <sup>7</sup>	ND <sup>7</sup>	ND <sup>7</sup>	ND <sup>7</sup>	ND <sup>7</sup>	5,760/8,650 <sup>12</sup>
	11/04/99	10.72		25.62	1,640 <sup>11</sup>	11.0	ND <sup>7</sup>	ND <sup>7</sup>	ND <sup>7</sup>	3,330/3,630 <sup>18</sup>
	02/29/00	7.31		29.03	195 <sup>19</sup>	ND	ND	ND	ND	580/657 <sup>20</sup>
	05/08/00	8.27		28.07	9,010 <sup>17</sup>	60.5	ND <sup>7</sup>	402	ND <sup>7</sup>	2,260/1,780 <sup>12</sup>
	<b>08/08/00</b>	<b>9.85</b>		<b>26.49</b>	<b>2,060<sup>17</sup></b>	<b>34.8</b>	<b>ND<sup>7</sup></b>	<b>38.7</b>	<b>ND<sup>7</sup></b>	<b>1,710/1,990<sup>18</sup></b>
MW-2	05/04/91	--	7.0-19.5	--	19,000	6.6	1.4	460	630	--
	09/19/91	--		--	19,000	100	6.8	790	310	--
	12/18/91	--		--	10,000	110	5.1	420	96	--
	03/17/92	--		--	16,000	110	ND	730	220	--
	05/19/92	--		--	17,000	140	87	680	170	--
	08/20/92	--		--	13,000	52	ND	660	70	--
36.89	09/16/92	13.80		23.09	--	--	--	--	--	--
	10/12/92	14.19		22.70	--	--	--	--	--	--
	11/10/92	14.06		22.83	11,000	36	7.2	570	45	--
	12/10/92	13.21		23.68	--	--	--	--	--	--
	01/15/93	10.12		26.77	--	--	--	--	--	--
	02/20/93	9.07		27.82	1,500	2.9	3.8	9.1	ND	--
	03/18/93	9.55		27.34	--	--	--	--	--	--
	04/20/93	9.19		27.70	--	--	--	--	--	--
	05/21/93	9.84		27.05	9,500	37	ND	470	62	--
	06/22/93	10.37		26.52	--	--	--	--	--	--

**Table 1**  
**Groundwater Monitoring Data and Analytical Results**  
 Tosco (Unocal) Service Station #3292  
 15008 East 14th Street  
 San Leandro, California

WELL ID/ TOC*	DATE	DTW (ft.)	S.I. (ft. bgs.)	GWE (msl)	TPH(G) (ppb)	B (ppb)	T (ppb)	E (ppb)	X (ppb)	MTBE (ppb)
MW-2	07/23/93	10.83	7.0-19.5	26.06	--	--	--	--	--	--
(cont)	08/23/93	11.30		25.59	15,000	110	ND	590	64	--
36.34	09/24/93	11.14		25.20	--	--	--	--	--	--
	11/23/93	11.69		24.65	11,000	80	10	480	20	--
	02/24/94 <sup>5</sup>	9.27		27.07	11,000	44	ND	580	32	--
	05/25/94	10.30		26.04	11,000	50	ND	400	22	--
	08/23/94	11.82		24.52	12,000	45	10	360	20	--
	11/23/94	10.97		25.37	15,000	61	24	440	ND	--
	02/03/95	7.87		28.47	9,700	5.7	ND	250	10	--
	05/10/95	8.38		27.96	7,500	56	4.7	310	33	--
	08/02/95	9.36		26.98	8,200	53	22	220	25	--
	11/02/95	10.95		25.39	5,000	56	4.5	170	7.7	110
	02/08/96	7.52		28.82	7,200	ND	ND	170	ND	ND
	05/08/96	8.21		28.13	8,400	5.6	9.0	170	10	130
	08/09/96	9.54		26.80	3,100	24	ND	80	ND	64
	11/07/96	10.69		25.65	36,000	140	ND	1,900	5,600	ND
	02/10-11/97	7.75		28.59	4,600	27	ND	53	ND	ND
	05/07/97	9.14		27.20	5,300	61	ND	78	20	180
	08/05/97	10.23		26.11	3,100	35	ND	13	ND	58
	11/04/97	10.65		25.69	1,200	16	ND	11	25	53
	02/12/98	6.20		30.14	630	12	ND <sup>7</sup>	7.3	ND <sup>7</sup>	48
36.30	05/15/98	7.50		28.80	3,600	19	ND <sup>7</sup>	33	ND <sup>7</sup>	72
	08/12/98	8.82		27.48	3,100	44	6.1	15	5.7	270
	11/12/98	9.60		26.70	3,200 <sup>13</sup>	44	ND <sup>7</sup>	15	ND <sup>7</sup>	180
	03/01/99	7.81		28.49	3,600	45	6.2	7.5	ND <sup>7</sup>	570
	05/12/99	8.65		27.65	3,100	65	ND <sup>7</sup>	15	17	450
	08/11/99	9.95		26.35	3,260	33.6	ND <sup>7</sup>	ND <sup>7</sup>	ND <sup>7</sup>	154
	11/04/99	10.78		25.52	3,160 <sup>11</sup>	38.9	7.10	ND <sup>7</sup>	ND <sup>7</sup>	120
	02/29/00	7.44		28.86	3,770 <sup>11</sup>	13.5	ND <sup>7</sup>	12.0	ND <sup>7</sup>	105
	05/08/00	8.42		27.88	3,840 <sup>11</sup>	ND <sup>7</sup>	ND <sup>7</sup>	9.54	ND <sup>7</sup>	ND <sup>7</sup>
	08/08/00	9.66		26.64	3,080 <sup>11</sup>	40.8	ND <sup>7</sup>	ND <sup>7</sup>	ND <sup>7</sup>	149

**Table 1**  
**Groundwater Monitoring Data and Analytical Results**  
 Tosco (Unocal) Service Station #3292  
 15008 East 14th Street  
 San Leandro, California

WELL ID/ TOC*	DATE	DTW (ft.)	SL (ft. bgs.)	GWE (mst)	TPH(G) (ppb)	B (ppb)	T (ppb)	E (ppb)	X (ppb)	MTBE (ppb)	
MW-3	05/04/91	--	7.0-22.5	--	9,100	2.0	ND	55	180	--	
	09/19/91	--		--	7,600	ND	13	190	170	--	
	12/18/91	--		--	5,900	54	6.4	110	64	--	
	03/17/92	--		--	5,800	66	7.5	100	58	--	
	05/19/92	--		--	3,400	25	3.6	66	41	--	
	08/20/92	--		--	4,500	58	ND	65	35	--	
36.84	09/16/92	13.74		23.10	--	--	--	--	--	--	
	10/12/92	14.13		22.71	--	--	--	--	--	--	
	11/10/92	14.03		22.81	3,400	37	ND	85	34	--	
	12/10/92	13.15		23.69	--	--	--	--	--	--	
	01/15/93	10.07		26.77	--	--	--	--	--	--	
	02/20/93	9.02		27.82	1,600	12	18	8.9	12	--	
	03/18/93	9.50		27.34	--	--	--	--	--	--	
	04/20/93	9.02		27.82	--	--	--	--	--	--	
	05/21/93	9.70		27.14	2,600	42	ND	43	15	--	
	06/22/93	10.28		26.56	--	--	--	--	--	--	
	07/23/93	10.74		26.10	--	--	--	--	--	--	
	08/23/93	11.24		25.60	2,900	25	ND	50	18	--	
	36.42	09/24/93	11.20		25.22	--	--	--	--	--	--
		11/23/93	11.78		24.64	2,300	34	ND	24	5.6	--
02/24/94		9.21		27.21	3,400	46	ND	53	11	--	
05/25/94		10.34		26.08	1,400	20	ND	ND	ND	--	
08/23/94		11.88		24.54	2,900	37	49	14	2.9	--	
11/23/94		10.98		25.44	3,200	48	ND	22	ND	--	
02/03/95		7.82		28.60	780	13	ND	2.1	ND	--	
05/10/95		8.38		28.04	1,300	ND	ND	ND	ND	--	
08/02/95		9.49		26.93	1,500	6.3	ND	16	2.1	--	
11/02/95		11.00		25.42	1,100	5.2	2.1	7.4	0.5	15	
02/08/96		7.41		29.01	450	ND	ND	ND	ND	ND	
05/08/96		8.20		28.22	590	ND	11	10	ND	ND	
08/09/96		9.53		26.89	ND	ND	ND	ND	ND	ND	
11/07/96	10.96		25.46	140	1.2	ND	ND	ND	5.6		
02/10-11/97	7.71		28.71	89	1.8	ND	ND	ND	ND		
05/07/97	9.17		27.25	52 <sup>2</sup>	ND	ND	ND	5.1	5.1		



**Table 1**  
**Groundwater Monitoring Data and Analytical Results**  
 Tosco (Unocal) Service Station #3292  
 15008 East 14th Street  
 San Leandro, California

WELL ID/ TOC*	DATE	DTW (ft.)	S.I. (ft. bgs.)	GWE (msl)	TPH(G) (ppb)	B (ppb)	T (ppb)	E (ppb)	X (ppb)	MTBE (ppb)
MW-3	08/05/97	10.27	7.0-22.5	26.15	ND	ND	ND	ND	ND	ND
(cont)	11/04/97	10.83		25.59	93	1.8	ND	ND	ND	6.2
	02/12/98	6.00		30.42	56	0.59	ND	ND	ND	2.7
36.42	05/15/98	7.42		29.00	130 <sup>8</sup>	0.68	ND	ND	0.63	10
	08/12/98	8.84		27.58	50	ND	ND	ND	ND	ND
	11/12/98	9.57		26.85	60 <sup>13</sup>	ND	ND	ND	ND	3.8
	03/01/99	8.74		27.68	66	ND	ND	ND	ND	3.2
	05/12/99	8.92		27.50	ND	ND	ND	ND	ND	ND
	08/11/99	10.18		26.24	ND	ND	ND	ND	ND	ND
	11/04/99	11.06		25.36	ND	ND	ND	ND	ND	ND
	02/29/00	NOT MONITORED/SAMPLED				--	--	--	--	--
	08/08/00	10.03		26.39	--	--	--	--	--	--
MW-4	05/04/91	--	7.0-19.5	--	6,300	ND	ND	2.8	61	--
	09/19/91	--		--	1,800	0.83	ND	54	46	--
	12/18/91	--		--	2,500	28	2.5	54	22	--
	03/17/92	--		--	1,800	3.7	1.4	90	21	--
	05/19/92	--		--	2,000	20	3.5	42	8.3	--
	08/20/92	--		--	1,000	15	ND	11	3.0	--
37.40	09/16/92	14.31		23.09	--	--	--	--	--	--
	10/12/92	14.72		22.68	--	--	--	--	--	--
	11/10/92	14.57		22.83	690	9.1	ND	16	2.8	--
	12/10/92	13.67		23.73	--	--	--	--	--	--
	01/15/93	10.62		26.78	--	--	--	--	--	--
	02/20/93	9.59		27.81	2,400	40	2.1	33	ND	--
	03/18/93	9.97		27.43	--	--	--	--	--	--
	04/20/93	9.67		27.73	--	--	--	--	--	--
	05/21/93	10.32		27.08	1,900	31	ND	20	4.5	--
	06/22/93	10.91		26.49	--	--	--	--	--	--
	07/23/93	11.38		26.02	--	--	--	--	--	--
	08/23/93	11.86		25.54	1,200	5.0	ND	16	ND	--
37.04	09/24/93	11.85		25.19	--	--	--	--	--	--
	11/23/93	12.44		24.60	720	10	ND	8.7	ND	--

**Table 1**  
**Groundwater Monitoring Data and Analytical Results**  
 Tosco (Unocal) Service Station #3292  
 15008 East 14th Street  
 San Leandro, California

WELL ID/ TOC*	DATE	DTW (ft.)	S.L. (ft. bgs.)	GWE (mst)	TPH(G) (ppb)	B (ppb)	T (ppb)	E (ppb)	X (ppb)	MTBE (ppb)
MW-4	02/24/94	9.89	7.0-19.5	27.15	1,300	8.9	ND	20	ND	--
(cont)	05/25/94	11.02		26.02	1,700	22	ND	4.5	ND	--
	08/23/94	12.57		24.47	690	9.2	1.3	7.1	1.9	--
	11/23/94	11.65		25.39	420	5.0	1.1	4.2	1.2	--
	02/03/95	8.52		28.52	620	6.4	ND	9.3	ND	--
	05/10/95	9.97		27.07	280	2.8	ND	2.7	2.4	--
	08/02/95	10.18		26.86	290	3.6	ND	2.8	ND	--
	11/02/95	11.67		25.37	42,000	390	210	2,800	6,300	270
	02/08/96	8.15		28.89	130	2.1	ND	1.5	0.69	ND
	05/08/96	INACCESSIBLE		--	--	--	--	--	--	--
	08/09/96	10.24		26.80	ND	ND	ND	ND	ND	ND
	11/07/96	11.58		25.46	ND	ND	ND	ND	ND	ND
	02/10-11/97	8.45		28.59	ND	ND	ND	ND	ND	ND
	05/07/97	9.85		27.19	ND	ND	ND	ND	ND	ND
	08/05/97	11.04		26.00	50	0.76	ND	ND	ND	ND
	11/04/97	11.46		25.58	ND	ND	ND	ND	ND	ND
	02/12/98	5.75		31.29	ND	ND	ND	ND	ND	ND
37.04	05/15/98	7.28		29.76	ND	ND	ND	ND	ND	ND
	08/12/98	9.85		27.19	ND	ND	ND	ND	ND	ND
	11/12/98	10.28		26.76	ND	ND	ND	ND	ND	ND
	03/01/99	8.51		28.53	ND	ND	ND	ND	ND	ND
	05/12/99	9.32		27.72	ND	ND	ND	ND	ND	ND
	08/11/99	10.65		26.39	ND	ND	ND	ND	ND	ND
	11/04/99	11.48		25.56	ND	ND	ND	ND	ND	ND
	02/29/00	NOT MONITORED/SAMPLED				--	--	--	--	--
	08/08/00	10.67		26.37	--	--	--	--	--	--
MW-5	05/04/91	--	7.0-22.5	--	69,000	1,400	2,500	3,500	15,000	--
	09/19/91	--		--	57,000	1,600	2,700	5,200	20,000	--
	12/18/91	--		--	31,000	1,600	3,100	4,800	19,000	--
	03/17/92	--		--	81,000	850	1,600	4,800	18,000	--

**Table 1**  
**Groundwater Monitoring Data and Analytical Results**  
 Tosco (Unocal) Service Station #3292  
 15008 East 14th Street  
 San Leandro, California

WELL ID/ TOC*	DATE	DTW (ft.)	S.I. (ft. bgs.)	GWE (msl)	TPH(G) (ppb)	B (ppb)	T (ppb)	E (ppb)	X (ppb)	MTBE (ppb)
MW-5	05/19/92	--	7.0-22.5	--	84,000	760	1,500	4,000	17,000	--
(cont)	08/20/92	--		--	58,000	660	1,700	4,200	19,000	--
36.40	09/16/92	13.37		23.03	--	--	--	--	--	--
	10/12/92	13.75		22.65	--	--	--	--	--	--
	11/10/92	13.68		22.72	57,000	800	1,800	4,400	18,000	--
	12/10/92	12.58		23.82	--	--	--	--	--	--
	01/15/93	9.71		26.69	--	--	--	--	--	--
	02/20/93	8.69		27.71	17,000	75	ND	1,000	620	--
	03/18/93	9.16		27.24	--	--	--	--	--	--
	04/20/93	8.88		27.52	--	--	--	--	--	--
	05/21/93	9.56		26.84	55,000	ND	160	3,500	12,000	--
	06/22/93	10.05		26.35	--	--	--	--	--	--
	07/23/93	10.53		25.87	--	--	--	--	--	--
	08/23/93	10.98		25.42	61,000	340	380	3,600	14,000	--
35.94	09/24/93	10.94		25.00	--	--	--	--	--	--
	11/23/93	11.45		24.49	46,000	290	310	4,100	15,000	--
	02/24/94	9.02		26.92	57,000	140	400	4,400	16,000	--
	05/25/94	10.03		25.91	53,000	ND	ND	4,000	14,000	--
	08/23/94	11.57		24.37	61,000	360	380	4,800	17,000	--
	11/23/94	10.71		25.23	46,000	230	260	3,900	14,000	--
	02/03/95	7.69		28.25	56,000	140	330	3,500	13,000	--
	05/10/95	8.20		27.74	27,000	160	170	2,200	5,200	--
	08/02/95	9.23		26.71	65,000	260	300	3,500	12,000	--
	11/02/95	10.70		25.24	240	0.76	ND	1.1	ND	ND
	02/08/96	7.36		28.58	54,000	210	150	3,400	12,000	170
	05/08/96	8.25		27.69	52,000	170	200	3,600	11,000	170
	08/09/96	9.37		26.57	25,000	54	16	1,700	4,700	ND
	11/07/96	10.65		25.29	2,100	42	ND	9.3	ND	2,300
	02/10-11/97	7.63		28.31	15,000	46	29	1,400	4,100	ND
	05/07/97	8.98		26.96	38,000	120	ND	2,000	5,100	380
	08/05/97	11.08		24.86	310	1.0	ND	17	40	ND
	11/04/97	10.72		25.22	20,000	ND	ND	1,500	2,800	280
	02/12/98	6.08		29.86	33,000	120	ND <sup>7</sup>	1,700	3,800	ND <sup>7</sup>
35.92	05/15/98	7.40		28.52	30,000	ND <sup>7</sup>	ND <sup>7</sup>	2,200	4,900	ND <sup>7</sup>

**Table 1**  
**Groundwater Monitoring Data and Analytical Results**  
 Tosco (Unocal) Service Station #3292  
 15008 East 14th Street  
 San Leandro, California

WELL ID/ TOC*	DATE	DTW (ft.)	S.I. (ft. bgs.)	GWE (msl)	TPH(G) (ppb)	B (ppb)	T (ppb)	E (ppb)	X (ppb)	MTBE (ppb)
MW-5	08/12/98	8.69	7.0-22.5	27.23	24,000	100	ND <sup>7</sup>	ND <sup>7</sup>	3,400	1,000
(cont)	11/12/98	9.48		26.44	13,000 <sup>13</sup>	65	ND <sup>7</sup>	1,100	1,400	780
	03/01/99	7.54		28.38	29,000	75	ND <sup>7</sup>	2,000	4,100	690
	05/12/99	8.48		27.44	19,000	110	ND <sup>7</sup>	990	1,900	330
	08/11/99	9.74		26.18	24,300	ND <sup>7</sup>	ND <sup>7</sup>	1,540	1,740	ND <sup>7</sup>
	11/04/99	10.56		25.36	19,500 <sup>17</sup>	37.1	ND <sup>7</sup>	1,300	1,030	ND <sup>7</sup>
	02/29/00	7.19		28.73	--	--	--	--	--	--
	05/08/00	8.23		27.69	25,700 <sup>11</sup>	37.6	ND <sup>7</sup>	2,020	3,500	ND <sup>7</sup>
	08/08/00	9.51		26.41	--	--	--	--	--	--
MW-6	05/19/92	--	8.0-20.0	--	1,300	2.0	2.1	ND	2.7	--
	08/20/92	--		--	280	8.4	ND	0.51	0.84	--
36.03	09/16/92	12.91		23.12	--	--	--	--	--	--
	10/12/92	13.28		22.75	--	--	--	--	--	--
	11/10/92	13.18		22.85	490	7.0	1.2	1.7	ND	--
	12/10/92	12.33		23.70	--	--	--	--	--	--
	01/15/93	9.25		26.78	--	--	--	--	--	--
	02/20/93	8.24		27.79	2,400	43	ND	33	2.0	--
	03/18/93	8.74		27.29	--	--	--	--	--	--
	04/20/93	8.12		27.91	--	--	--	--	--	--
	05/21/93	8.83		27.20	940	18	1.0	7.1	2.7	--
	06/22/93	9.38		26.65	--	--	--	--	--	--
	07/23/93	9.87		26.16	--	--	--	--	--	--
	08/23/93	10.35		25.68	1,000	9.4	2.3	5.0	2.3	--
35.67	09/24/93	10.34		25.33	--	--	--	--	--	--
	11/23/93	10.96		24.71	520	ND	1.7	1.9	0.82	--
	02/24/94 <sup>5</sup>	8.39		27.28	810	12	ND	2.6	0.77	--
	05/25/94	9.55		26.12	500	11	ND	ND	0.73	--
	08/23/94	10.97		24.70	570	8.8	2.5	3.2	2.6	--
	11/23/94	10.21		25.46	460	6.4	1.1	1.9	1.1	--
	02/03/95	6.99		28.68	660	4.8	13	1.4	ND	--
	05/10/95	7.53		28.14	470	ND	0.65	1.4	0.67	--
	08/02/95	8.68		26.99	360	3.2	ND	1.6	ND	--

**Table 1**  
**Groundwater Monitoring Data and Analytical Results**  
Tosco (Unocal) Service Station #3292  
15008 East 14th Street  
San Leandro, California

WELL ID/ TOC*	DATE	DTW (ft.)	S.I. (ft. bgs.)	GWE (msl)	TPH(G) (ppb)	B (ppb)	T (ppb)	E (ppb)	X (ppb)	MTBE (ppb)
MW-6	11/02/95	10.20	8.0-20.0	25.47	470	ND	0.92	0.89	0.58	5.5
(cont)	02/08/96	6.66		29.01	450	3.1	ND	1.1	0.68	ND
	05/08/96	7.40		28.27	ND	ND	ND	ND	ND	ND
	08/09/96	8.72		26.95	ND	ND	ND	ND	ND	ND
	11/07/96	10.12		25.55	ND	ND	ND	ND	ND	ND
	02/10-11/97	6.88		28.79	ND	ND	ND	ND	ND	ND
	05/07/97	8.32		27.35	ND	ND	1.1	ND	ND	ND
	08/05/97	9.64		26.03	55	0.79	ND	ND	ND	ND
	11/04/97	10.30		25.37	ND	ND	ND	ND	ND	ND
	02/12/98	5.10		30.57	ND	ND	ND	ND	ND	ND
35.68	05/15/98	6.61		29.07	ND	ND	ND	ND	ND	ND
	08/12/98	8.02		27.66	ND	ND	ND	ND	ND	ND
	11/12/98	8.74		26.94	ND	ND	ND	ND	ND	ND
	03/01/99	7.22		28.46	ND	ND	ND	ND	ND	ND
	05/12/99	8.05		27.63	ND	ND	ND	ND	ND	ND
	08/11/99	9.53		26.15	ND	ND	ND	ND	ND	ND
	11/04/99	10.44		25.24	ND	ND	ND	ND	ND	ND
	02/29/00	NOT MONITORED/SAMPLED			--	--	--	--	--	--
	08/08/00	9.16		26.52	--	--	--	--	--	--
MW-7	05/19/92	--	11.0-21.5	--	17,000	540	90	1,200	1,900	--
	08/20/92	--		--	13,000	460	54	ND	3,100	--
36.40	09/16/92	13.23		23.17	--	--	--	--	--	--
	10/12/92	13.65		22.75	--	--	--	--	--	--
	11/10/92	13.54		22.86	1,800	74	ND	230	350	--
	12/10/92	12.52		23.88	--	--	--	--	--	--
	01/15/93	9.59		26.81	--	--	--	--	--	--
	02/20/93	8.55		27.85	1,800	37	4.6	11	7.7	--
	03/18/93	8.98		27.42	--	--	--	--	--	--
	04/20/93	8.52		27.88	--	--	--	--	--	--
	05/21/93	9.16		27.24	22,000	330	37	2,100	2,900	--
	06/22/93	9.66		26.74	--	--	--	--	--	--

**Table 1**  
**Groundwater Monitoring Data and Analytical Results**  
 Tosco (Unocal) Service Station #3292  
 15008 East 14th Street  
 San Leandro, California

WELL ID/ TOC*	DATE	DTW (ft.)	S.L. (ft. bgs.)	GWE (msl)	TPH(G) (ppb)	B (ppb)	T (ppb)	E (ppb)	X (ppb)	MTBE (ppb)
MW-7	07/23/93	10.15	11.0-21.5	26.25	--	--	--	--	--	--
(cont)	08/23/93	10.65		25.75	33,000	360	ND	2,500	4,300	--
36.09	09/24/93	10.77		25.32	--	--	--	--	--	--
	11/23/93	11.28		24.81	19,000	310	30	2,500	2,300	--
	02/24/94 <sup>5</sup>	8.95		27.14	16,000	220	19	2,400	3,200	--
	05/25/94	10.00		26.09	14,000	200	ND	1,500	1,800	--
	08/23/94	11.43		24.66	19,000	210	50	2,000	2,800	--
	11/23/94	10.69		25.40	10,000	220	ND	1,000	730	--
	02/03/95	7.49		28.60	26,000	170	ND	2,300	3,700	--
	05/10/95	7.88		28.21	1,300	13	1.5	170	230	--
	08/02/95	9.02		27.07	15,000	200	ND	2,200	2,000	--
	11/02/95	10.55		25.54	18,000	190	9.4	2,100	2,200	72
	02/08/96	7.13		28.96	19,000	150	ND	2,100	3,000	ND
	05/08/96	7.11		28.98	13,000	130	18	1,900	1,600	85
	08/09/96	9.07		27.02	11,000	67	ND	1,700	1,800	ND
	11/07/96	10.76		25.33	32,000	160	ND	3,300	8,400	570
	02/10-11/97	7.22		28.87	7,100	55	ND	ND	620	ND
	05/07/97	8.47		27.62	6,000	74	ND	560	330	250
	08/05/97	10.25		25.84	5,000	66	ND	420	240	ND
	11/04/97	10.69		25.40	20,000	67	ND	2,300	4,300	430
	02/12/98	5.02		31.07	5,500	95	ND <sup>7</sup>	150	110	ND <sup>7</sup>
36.06	05/15/98	6.98		29.08	1,300	ND <sup>7</sup>	ND <sup>7</sup>	69	64	88
	08/12/98	8.42		27.64	1,400	12	2.3	67	ND <sup>7</sup>	30
	11/12/98	9.10		26.96	6,300 <sup>13</sup>	63	ND <sup>7</sup>	230	100	ND <sup>7</sup>
	03/01/99	7.14		28.92	1,000	24	ND <sup>7</sup>	23	26	39
	05/12/99	8.07		27.99	4,700	79	ND <sup>7</sup>	120	210	210
	08/11/99	9.44		26.62	4,700 <sup>17</sup>	61.6	ND <sup>7</sup>	58.2	23.6	187
	11/04/99	10.38		25.68	5,980 <sup>11</sup>	56.3	ND <sup>7</sup>	44.5	21.2	194
	02/29/00	7.06		29.00	--	--	--	--	--	--
	05/08/00	8.15		27.91	6,600 <sup>11</sup>	80.0	ND <sup>7</sup>	99.6	66.5	ND <sup>7</sup>
	08/08/00	9.21		26.85	--	--	--	--	--	--

**Table 1**  
**Groundwater Monitoring Data and Analytical Results**  
 Tosco (Unocal) Service Station #3292  
 15008 East 14th Street  
 San Leandro, California

WELL ID/ TOC*	DATE	DTW (ft.)	S.I. (ft. bgs.)	GWE (msl)	TPH(G) (ppb)	B (ppb)	T (ppb)	E (ppb)	X (ppb)	MTBE (ppb)
MW-8	05/19/92	--	8.0-19.0	--	5,300	28	3.3	2.6	2.1	--
	08/20/92	--		--	3,500 <sup>1</sup>	67	11	ND	ND	--
37.14	09/16/92	14.13		23.01	--	--	--	--	--	--
	10/12/92	14.51		22.63	--	--	--	--	--	--
	11/10/92	14.46		22.68	1,800	20	ND	ND	ND	--
	12/10/92	13.51		23.63	--	--	--	--	--	--
	01/15/93	10.50		26.64	--	--	--	--	--	--
	02/20/93	9.50		27.64	2,200	32	ND	42	5.0	--
	03/18/93	9.89		27.25	--	--	--	--	--	--
	04/20/93	9.91		27.23	--	--	--	--	--	--
	05/21/93	10.40		26.74	2,500	44	ND	ND	ND	--
	06/22/93	10.86		26.28	--	--	--	--	--	--
	07/23/93	11.29		25.85	--	--	--	--	--	--
	08/23/93	11.76		25.38	280 <sup>1</sup>	49	4.5	ND	ND	--
36.89	09/24/93	12.00		24.89	--	--	--	--	--	--
	11/23/93	12.38		24.51	1,800	ND	3.4	ND	ND	--
	02/24/94	10.44		26.45	1,200	10	2.3	ND	3.2	--
	05/25/94	11.12		25.77	14,000	29	ND	ND	ND	--
	08/23/94	12.61		24.28	3,200	46	18	2.0	7.2	--
	11/23/94	11.98		24.91	1,700	34	ND	ND	3.1	--
	02/03/95	9.16		27.73	800	6.1	ND	ND	ND	--
	05/10/95	9.35		27.54	1,400	15	1.5	0.65	0.84	--
	08/02/95	10.40		26.49	690	8.3	1.9	ND	ND	--
	11/02/95	11.80		25.09	1,200	ND	1.9	0.56	ND	6.4
	02/08/96	8.98		27.91	--	--	--	--	--	--
	02/14/96 <sup>6</sup>	9.24		27.65	650	9.0	1.2	ND	0.52	ND
	05/08/96	9.46		27.43	1,200	0.7	35	2.2	3.0	ND
	08/09/96	10.47		26.42	350	ND	12	0.81	0.95	ND
	11/07/96	11.71		25.18	1,000	23	ND	ND	ND	ND
	02/10-11/97	8.84		28.05	630	13	ND	ND	8.1	ND
	05/07/97	10.12		26.77	1,200 <sup>1</sup>	26	3.4	ND	20	20

**Table 1**  
**Groundwater Monitoring Data and Analytical Results**  
 Tosco (Unocal) Service Station #3292  
 15008 East 14th Street  
 San Leandro, California

WELL ID/ TOC*	DATE	DTW (ft.)	S.L. (ft. bgs.)	GWE (mst)	TPH(G) (ppb)	B (ppb)	T (ppb)	E (ppb)	X (ppb)	MTBE (ppb)
MW-8	08/05/97	11.26	8.0-19.0	25.63	590 <sup>1</sup>	9.8	ND	ND	ND	ND
(cont)	11/04/97	11.58		25.31	640	14	1.9	5.7	11	ND
	02/12/98	7.34		29.55	770 <sup>8</sup>	20	3.0	ND <sup>7</sup>	ND <sup>7</sup>	ND <sup>7</sup>
36.87	05/15/98	8.67		28.20	840 <sup>8</sup>	10	ND <sup>7</sup>	ND <sup>7</sup>	3.1	ND <sup>7</sup>
	08/12/98	9.78		27.09	240 <sup>10</sup>	0.75	ND	ND	ND	ND
	11/12/98	10.62		26.25	300	14	2.0	ND <sup>7</sup>	ND <sup>7</sup>	ND <sup>7</sup>
	03/01/99	9.02		27.85	1,100	22	4.6	2.1	4.9	12
	05/12/99	9.65		27.22	650	17	ND <sup>7</sup>	ND <sup>7</sup>	ND <sup>7</sup>	ND <sup>7</sup>
	08/11/99	10.85		26.02	168	6.68	ND	0.544	ND	ND
	11/04/99	11.72		25.15	1,010 <sup>11</sup>	15.8	2.28	ND <sup>7</sup>	ND <sup>7</sup>	16.2
	02/29/00	8.25		28.62	--	--	--	--	--	--
	05/08/00	9.21		27.66	199 <sup>19</sup>	6.26	ND	ND	ND	ND
	<b>08/08/00</b>	<b>10.35</b>		<b>26.52</b>	--	--	--	--	--	--
<b>MW-9</b>	05/19/92	--	8.0-19.0	--	8,100	11	ND	25	5.8	--
	08/20/92	--		--	3,800 <sup>1</sup>	37	ND	ND	ND	--
36.92	09/16/92	13.90		23.02	--	--	--	--	--	--
	10/12/92	14.28		22.64	--	--	--	--	--	--
	11/10/92	14.22		22.70	4,200	ND	ND	21	23	--
	12/10/92	13.40		23.52	--	--	--	--	--	--
	01/15/93	10.24		26.68	--	--	--	--	--	--
	02/20/93	9.22		27.70	2,300	47	ND	32	ND	--
	03/18/93	9.55		27.37	--	--	--	--	--	--
	04/20/93	9.62		27.30	--	--	--	--	--	--
	05/21/93	10.16		26.76	3,200	32	ND	8.1	ND	--
	06/22/93	10.62		26.30	--	--	--	--	--	--
	07/23/93	11.07		25.85	--	--	--	--	--	--
	08/23/93	11.54		25.38	3,000	29	ND	ND	ND	--
36.29	09/24/93	11.18		25.11	--	--	--	--	--	--
	11/23/93	11.80		24.49	2,500	23	2.1	ND	ND	--
	02/24/94	9.74		26.55	2,900	35	ND	ND	ND	--
	05/25/94	10.48		25.81	ND	ND	ND	ND	ND	--
	08/23/94	11.99		24.30	2,800	28	32	ND	ND	--



**Table 1**  
**Groundwater Monitoring Data and Analytical Results**  
 Tosco (Unocal) Service Station #3292  
 15008 East 14th Street  
 San Leandro, California

WELL ID/ TOC*	DATE	DTW (ft.)	S.I. (ft. bgs.)	GWE (msl)	TPH(G) (ppb)	B (ppb)	T (ppb)	E (ppb)	X (ppb)	MTBE (ppb)
MW-9	11/23/94	11.31	8.0-19.0	24.98	2,000	24	2.2	2.2	2.5	--
(cont)	02/03/95	8.45		27.84	2,100	26	2.5	ND	ND	--
	05/10/95	8.70		27.59	1,700	0.81	2.2	1.0	1.4	--
	08/02/95	9.75		26.54	1,900	26	6.6	ND	3.9	--
	11/02/95	11.16		25.13	1,600	ND	1.3	ND	ND	11
	02/08/96	8.15		28.14	1,900	ND	ND	ND	ND	ND
	05/08/96	8.75		27.54	1,700	1.9	22	1.7	2.7	ND
	08/09/96	9.84		26.45	200	ND	4.5	ND	0.58	ND
	11/07/96	11.10		25.19	920	24	ND	ND	ND	ND
	02/10-11/97	8.15		28.14	580	14	2.4	ND	ND	16
	05/07/97	9.45		26.84	810	11	3.9	1.7	9.9	13
	08/05/97	10.70		25.59	850 <sup>1</sup>	21	ND	ND	ND	33
	11/04/97	11.05		25.24	730	11	ND	5.1	11	ND
	02/12/98	6.60		29.69	820 <sup>8</sup>	23	3.2	ND <sup>7</sup>	ND <sup>7</sup>	18
36.27	05/15/98	8.01		28.26	390	5.5	1.2	ND	13	13
	08/12/98	9.18		27.09	780	14	ND	0.52	ND	12
	11/12/98	9.91		26.36	180	6.3	ND	ND	0.62	8.1
	03/01/99	8.34		27.93	790 <sup>8</sup>	24	ND	ND	1.7	32
	05/12/99	9.04		27.23	930 <sup>16</sup>	13	2.2	1.2	1.5	10
	08/11/99	10.25		26.02	1,120	19.7	ND <sup>7</sup>	ND <sup>7</sup>	ND <sup>7</sup>	ND <sup>7</sup>
	11/04/99	11.10		25.17	756 <sup>11</sup>	14.2	1.94	ND <sup>7</sup>	ND <sup>7</sup>	22.8
	02/29/00	8.12		28.15	955 <sup>19</sup>	22.9	ND <sup>7</sup>	ND <sup>7</sup>	ND <sup>7</sup>	ND <sup>7</sup>
	05/08/00	9.09		27.18	895 <sup>19</sup>	ND <sup>7</sup>	ND <sup>7</sup>	ND <sup>7</sup>	ND <sup>7</sup>	ND <sup>7</sup>
	08/08/00	10.08		26.19	630 <sup>11</sup>	18.2	ND <sup>7</sup>	ND <sup>7</sup>	ND <sup>7</sup>	ND <sup>7</sup>
MW-10	08/20/92	--	8.0-20.0	--	15,000	230	ND	1,000	350	--
36.26	09/16/92	13.28		22.98	--	--	--	--	--	--
	10/12/92	13.67		22.59	--	--	--	--	--	--
	11/10/92	13.59		22.67	15,000	300	42	3,500	330	--
	12/10/92	12.53		23.73	--	--	--	--	--	--
	01/15/93	9.60		26.66	--	--	--	--	--	--
	02/20/93	8.57		27.69	17,000	74	ND	1,000	620	--
	03/18/93	9.03		27.23	--	--	--	--	--	--

**Table 1**  
**Groundwater Monitoring Data and Analytical Results**  
 Tosco (Unocal) Service Station #3292  
 15008 East 14th Street  
 San Leandro, California

WELL ID/ TOC*	DATE	DTW (ft.)	S.L. (ft. bgs.)	GWE (msl)	TPH(G) (ppb)	B (ppb)	T (ppb)	E (ppb)	X (ppb)	MTBE (ppb)
MW-10	04/20/93	9.09	8.0-20.0	27.17	--	--	--	--	--	--
(cont)	05/21/93	9.63		26.63	23,000	250	ND	3,000	240	--
	06/22/93	10.12		26.14	--	--	--	--	--	--
	07/23/93	10.54		25.72	--	--	--	--	--	--
	08/23/93	10.99		25.27	20,000	230	13	3,200	140	--
36.04	09/24/93	11.17		24.87	--	--	--	--	--	--
	11/23/93	11.67		24.37	18,000	300	10	2,800	110	--
	02/24/94	9.57		26.47	15,000	330	19	2,000	83	--
	05/25/94	10.32		25.72	14,000	240	ND	230	62	--
	08/23/94	11.81		24.23	16,000	250	41	1,800	74	--
	11/23/94	11.10		24.94	16,000	260	ND	1,600	49	--
	02/03/95	8.32		27.72	17,000	310	ND	1,500	93	--
	05/10/95	8.70		27.34	12,000	260	16	1,200	54	--
	08/02/95	9.55		26.49	8,900	240	ND	780	40	--
	11/02/95	11.03		25.01	9,300	190	ND	470	1.7	110
	02/08/96	8.05		27.99	9,700	170	ND	440	ND	ND
	05/08/96	8.70		27.34	7,100	100	ND	240	ND	43
	08/09/96	9.76		26.28	4,400	59	7.5	110	6.5	73
	11/07/96	10.92		25.12	6,300	65	ND	110	ND	130
	02/10-11/97	8.10		27.94	6,800	91	ND	100	ND	210
	05/07/97	9.28		26.76	4,800	76	ND	50	ND	160
	08/05/97	10.51		25.53	4,200	52	ND	40	ND	81
	11/04/97	11.02		25.02	4,500	49	ND	63	ND	84
	02/12/98	6.85		29.19	6,200	98	ND <sup>7</sup>	91	ND <sup>7</sup>	420
36.02	05/15/98	8.05		27.97	7,200	84	ND <sup>7</sup>	84	ND <sup>7</sup>	260
	08/12/98	9.27		26.75	7,500	6.9	11	47	ND <sup>7</sup>	130
	11/12/98	10.03		25.99	4,200 <sup>13</sup>	23	ND <sup>7</sup>	24	ND <sup>7</sup>	130
	03/01/99	8.56		27.46	5,900 <sup>8</sup>	37	ND <sup>7</sup>	50	26	300
	05/12/99	8.92		27.10	7,400 <sup>16</sup>	37	ND <sup>7</sup>	32	ND <sup>7</sup>	170
	08/11/99	10.10		25.92	5,060	38.1	ND <sup>7</sup>	12.9	ND <sup>7</sup>	75.5
	11/04/99	11.03		24.99	6,190 <sup>11</sup>	76.7	8.01	13.4	ND <sup>7</sup>	234
	02/29/00	9.67		26.35	7,120 <sup>11</sup>	27.8	ND <sup>7</sup>	24.7	ND <sup>7</sup>	208
	05/08/00	10.54		25.48	5,830 <sup>11</sup>	51.7	10.6	24.7	24.8	142
	08/08/00	10.92		25.10	5,010 <sup>11</sup>	50.6	ND <sup>7</sup>	13.9	ND <sup>7</sup>	113

**Table 1**  
**Groundwater Monitoring Data and Analytical Results**  
 Tosco (Unocal) Service Station #3292  
 15008 East 14th Street  
 San Leandro, California

WELL ID/ TOC*	DATE	DTW (ft.)	S.I. (ft. bgs.)	GWE (msl)	TPH(G) (ppb)	B (ppb)	T (ppb)	E (ppb)	X (ppb)	MTBE (ppb)
MW-11	08/20/92	--	7.0-19.0	--	4,600 <sup>1</sup>	62	ND	ND	54	--
35.83	09/16/92	12.93		22.90	--	--	--	--	--	--
	10/12/92	13.30		22.53	--	--	--	--	--	--
	11/10/92	13.20		22.63	5,800	130	ND	260	42	--
	12/10/92	12.24		23.59	--	--	--	--	--	--
	01/15/93	9.23		26.60	--	--	--	--	--	--
	02/20/93	8.20		27.63	18,000	76	ND	1,000	630	--
	03/18/93	8.77		27.06	--	--	--	--	--	--
	04/20/93	8.86		26.97	--	--	--	--	--	--
	05/21/93	9.40		26.43	7,100	64	ND	340	120	--
	06/22/93	9.87		25.96	--	--	--	--	--	--
	07/23/93	10.29		25.54	--	--	--	--	--	--
	08/23/93	10.73		25.10	5,400	68	ND	230	43	--
35.50	09/24/93	10.83		24.67	--	--	--	--	--	--
	11/23/93	11.28		24.22	3,400	105	ND	120	43	--
	02/24/94	9.20		26.30	4,600	170	ND	140	36	--
	05/25/94	9.94		25.56	1,400	49	ND	26	ND	--
	08/23/94	11.39		24.11	7,300	250	13	150	42	--
	11/23/94	10.67		24.83	5,800	250	10	120	22	--
	02/03/95	8.02		27.48	4,400	110	ND	150	37	--
	05/10/95	8.36		27.14	4,200	120	ND	170	38	--
	08/02/95	9.31		26.19	4,200	110	ND	110	22	--
	11/02/95	10.85		24.65	6,100	150	ND	78	6.8	6,200
	02/08/96	7.76		27.74	--	--	--	--	--	--
	02/14/96 <sup>6</sup>	8.18		27.32	3,100	60	ND	98	ND	4,000
	05/08/96	8.50		27.00	3,500	120	ND	160	ND	6,400
	08/09/96	9.46		26.04	1,100	42	ND	15	ND	4,300
	11/07/96	10.58		24.92	2,900	57	ND	13	ND	3,400
	02/10-11/97	7.88		27.62	600	9.5	ND	ND	ND	3,100
	05/07/97	9.07		26.43	1,900	45	ND	31	ND	2,400
	08/05/97	10.23		25.27	2,100	35	ND	24	ND	1,800
	11/04/97	10.51		24.99	98	1.6	ND	ND	ND	ND
	02/12/98	6.59		28.91	670	12	ND <sup>7</sup>	ND <sup>7</sup>	ND <sup>7</sup>	1,400
35.50	05/15/98	7.73		27.77	1,200 <sup>9</sup>	7.9	ND <sup>7</sup>	30	ND <sup>7</sup>	1,600

**Table 1**  
**Groundwater Monitoring Data and Analytical Results**  
 Tosco (Unocal) Service Station #3292  
 15008 East 14th Street  
 San Leandro, California

WELL ID/ TOC*	DATE	DTW (ft.)	S.L. (ft. bgs.)	GWE (msl)	TPH(G) (ppb)	B (ppb)	T (ppb)	E (ppb)	X (ppb)	MTBE (ppb)
MW-11	08/12/98	8.85	7.0-19.0	26.65	1,600 <sup>11</sup>	ND <sup>7</sup>	ND <sup>7</sup>	ND <sup>7</sup>	ND <sup>7</sup>	2,000
(cont)	11/12/98	9.52		25.98	1,700 <sup>13</sup>	9.3	ND <sup>7</sup>	ND <sup>7</sup>	ND <sup>7</sup>	1,700
	03/01/99	8.00		27.50	530	4.9	ND <sup>7</sup>	ND <sup>7</sup>	ND <sup>7</sup>	870
	05/12/99	8.64		26.86	900	6.6	ND <sup>7</sup>	ND <sup>7</sup>	ND <sup>7</sup>	840
	08/11/99	9.92		25.58	1,660	5.52	ND <sup>7</sup>	ND <sup>7</sup>	ND <sup>7</sup>	764
	11/04/99	10.88		24.62	2,600 <sup>11</sup>	8.71	ND <sup>7</sup>	2.76	ND <sup>7</sup>	1,490
	02/29/00	7.56		27.94	420 <sup>19</sup>	ND	ND	ND	ND	1,010
	05/08/00	8.50		27.00	513 <sup>11</sup>	3.56	ND <sup>7</sup>	1.11	ND <sup>7</sup>	1,320
	08/08/00	9.39		26.11	960 <sup>11</sup>	10.0	1.28	ND <sup>7</sup>	ND <sup>7</sup>	1,600
<b>MW-2(SP)</b>										
35.44	05/08/96	9.12	11.0-21.0	26.32	540	0.68	21	1.0	1.7	ND
	08/09/96	9.98		25.46	170	ND	7.8	ND	ND	ND
	11/07/96	10.98		24.46	430	8.9	1.5	ND	ND	10
	02/10-11/97	8.63		26.81	230 <sup>2</sup>	4.6	1.0	ND	ND	10
	05/07/97	9.58		25.86	ND	ND	ND	ND	ND	14
	08/05/97	10.62		24.82	360	5.5	50	ND	ND	ND
	11/04/97	11.06		24.38	280	2.9	13	ND	0.54	ND
	02/12/98	7.71		27.73	440 <sup>8</sup>	10	1.6	ND	0.69	13
	05/15/98	8.50		26.94	540 <sup>8</sup>	10	1.1	ND	1.1	15
	08/12/98	9.43		26.01	ND	ND	ND	ND	ND	ND
	11/12/98	9.98		25.46	300 <sup>14</sup>	6.1	ND <sup>7</sup>	ND <sup>7</sup>	4.0	ND <sup>7</sup>
	03/01/99	8.70		26.74	57	ND	ND	ND	ND	4.5
	05/12/99	9.45		25.99	ND	ND	ND	ND	ND	5.0
	08/11/99	10.08		25.36	337	ND	ND	ND	ND	12.4
	11/04/99	10.91		24.53	317 <sup>11</sup>	8.31	ND	ND	ND	7.81
	02/29/00	8.04		27.40	--	--	--	--	--	--
	05/08/00	9.10		26.34	131 <sup>19</sup>	ND	ND	ND	ND	ND/4.83 <sup>12</sup>
	08/08/00	9.91		25.53	--	--	--	--	--	--

**Table 1**  
**Groundwater Monitoring Data and Analytical Results**  
 Tosco (Unocal) Service Station #3292  
 15008 East 14th Street  
 San Leandro, California

WELL ID/ TOC*	DATE	DTW (ft.)	S.L. (ft. bgs.)	GWE (msl)	TPH(G) (ppb)	B (ppb)	T (ppb)	E (ppb)	X (ppb)	MTBE (ppb)
MW-3(SP)										
35.81	05/08/96	8.73	11.0-21.0	27.08	4,700	7.9	36	13	4.0	42
	08/09/96	9.73		26.08	2,000	ND	14	7.6	ND	ND
	11/07/96	10.88		24.93	1,800	29	ND	ND	ND	40
	02/10-11/97	8.16		27.65	3,500	70	14	ND	ND	150
	05/07/97	9.35		26.46	3,100	48	ND	ND	ND	110
	08/05/97	10.44		25.37	3,200	43	5.7	ND	ND	61
	11/04/97	10.90		24.91	2,600	34	ND	ND	ND	53
	02/12/98	6.77		29.04	3,200	62	ND <sup>7</sup>	ND <sup>7</sup>	ND <sup>7</sup>	100
35.82	05/15/98	8.02		27.80	ND	ND	ND	ND	ND	2.5
	08/12/98	9.11		26.71	110	ND	4.1	ND	ND <sup>7</sup>	ND
	11/12/98	9.81		26.01	1,800 <sup>15</sup>	37	2.8	ND <sup>7</sup>	ND <sup>7</sup>	55
	03/01/99	8.27		27.55	2,900 <sup>8</sup>	12	3.6	ND <sup>7</sup>	ND <sup>7</sup>	110
	05/12/99	8.92		26.90	4,100 <sup>16</sup>	34	ND <sup>7</sup>	ND <sup>7</sup>	ND <sup>7</sup>	45
	08/11/99	9.59		26.23	3,220	22.8	ND <sup>7</sup>	ND <sup>7</sup>	ND <sup>7</sup>	50.8
	11/04/99	10.86		24.96	2,460 <sup>11</sup>	26.6	ND <sup>7</sup>	ND <sup>7</sup>	ND <sup>7</sup>	52.1
	02/29/00	7.92		27.90	--	--	--	--	--	--
	05/08/00	9.07		26.75	1,080 <sup>19</sup>	ND <sup>7</sup>	ND <sup>7</sup>	ND <sup>7</sup>	ND <sup>7</sup>	<sup>7</sup> ND/ND <sup>12</sup>
	08/08/00	9.86		25.96	--	--	--	--	--	--

**Table 1**  
**Groundwater Monitoring Data and Analytical Results**  
 Tosco (Unocal) Service Station #3292  
 15008 East 14th Street  
 San Leandro, California

WELL ID/ TOC*	DATE	DTW (ft.)	S.L. (ft. bgs.)	GWE (msl)	TPH(G) (ppb)	B (ppb)	T (ppb)	E (ppb)	X (ppb)	MTBE (ppb)
<b>Trip Blank</b>										
TB-LB	02/12/98	--		--	ND	ND	ND	ND	ND	ND
	05/15/98	--		--	ND	ND	ND	ND	ND	ND
	08/12/98	--		--	ND	ND	ND	ND	ND	ND
	11/12/98	--		--	ND	ND	0.68	ND	0.51	ND
	03/01/99	--		--	ND	ND	ND	ND	ND	ND
	05/12/99	--		--	ND	ND	ND	ND	ND	ND
	08/11/99	--		--	ND	ND	ND	ND	ND	ND
	11/04/99	--		--	ND	ND	ND	ND	ND	ND
	02/29/00	--		--	ND	ND	ND	ND	ND	ND
	05/08/00	--		--	ND	ND	ND	ND	ND	ND
	<b>08/08/00</b>	--		--	ND	ND	ND	ND	ND	ND

**Table 1**  
**Groundwater Monitoring Data and Analytical Results**  
 Tosco (Unocal) Service Station #3292  
 15008 East 14th Street  
 San Leandro, California

**EXPLANATIONS:**

Groundwater monitoring data and laboratory analytical results prior to February 12, 1998, were compiled from reports prepared by MPDS Services, Inc.

TOC = Top of Casing

DTW = Depth to Water

(ft.) = Feet

S.I. = Screen Interval

(ft. bgs.) = Feet Below Ground Surface

GWE = Groundwater Elevation

msl = Mean sea level

B = Benzene

T = Toluene

E = Ethylbenzene

X = Xylenes

MTBE = Methyl tertiary butyl ether

ppb = Parts per billion

ND = Not Detected

-- = Not Measured/Not Analyzed

(SP) = Shadrall Property wells

TPH(G) = Total Petroleum Hydrocarbons as Gasoline

\* TOC elevations are relative to Mean Sea Level (msl), per a Benchmark located at the northwest corner of East 14th Street and 150th Avenue (Elevation = 36.88 feet msl). TOC elevations for MW-2 (SP) and MW-3 (SP) are relative to msl, per Chevron monitoring well MW-6 used as a benchmark (Elevation = 36.92 feet msl). East 14th Street and 150th Avenue, Benchmark (Elevation = 36.883 feet, msl). Prior to September 24, 1993, DTW measurements were taken from the top of the well covers.

<sup>1</sup> Laboratory report indicates the hydrocarbons detected appeared to be a gasoline and non-gasoline mixture.

<sup>2</sup> Laboratory report indicates the hydrocarbons detected did not appear to be gasoline.

<sup>3</sup> The analytical results of the groundwater were inconsistent with the previous analytical results for this well. The laboratory re-analyzed the sample past hold time; therefore the results may be biased low.

<sup>4</sup> The monitoring well was resampled on November 20, 1995. The vial containing the water sample collected from this well on November 2, 1995, was inadvertently broken by the laboratory.

<sup>5</sup> All EPA Method 8010 constituents were ND.

<sup>6</sup> The monitoring wells MW-8 and MW-11 were resampled on February 14, 1996. The vials containing the water samples collected from the wells on February 8, 1996, were inadvertently broken by the laboratory.

<sup>7</sup> Detection limit raised. Refer to analytical reports.

<sup>8</sup> Laboratory report indicates gasoline and unidentified hydrocarbons <C7.

<sup>9</sup> Laboratory report indicates gasoline and discrete peaks C6-C12.

<sup>10</sup> Laboratory report indicates gasoline and unidentified hydrocarbons C6-C8.

<sup>11</sup> Laboratory report indicates weathered gasoline C6-C12.

<sup>12</sup> MTBE by EPA Method 8260.

<sup>13</sup> Laboratory report indicates unidentified hydrocarbons >C8.

<sup>14</sup> Laboratory report indicates unidentified hydrocarbons >C6.

<sup>15</sup> Laboratory report indicates weathered gas and unidentified hydrocarbons >C6.

<sup>16</sup> Laboratory report indicates gasoline and unidentified hydrocarbons <C6.

<sup>17</sup> Laboratory report indicates gasoline C6-C12.

<sup>18</sup> MTBE by EPA Method 8260 analyzed past EPA recommended holding time.

**Table 1**  
**Groundwater Monitoring Data and Analytical Results**  
Tosco (Unocal) Service Station #3292  
15008 East 14th Street  
San Leandro, California

---

**EXPLANATIONS (cont):**

<sup>19</sup> Laboratory report indicates unidentified hydrocarbons C6-C12.

<sup>20</sup> MTBE by EPA Method 8260 analyzed one day past the EPA recommended holding time; sample was inadvertently chosen for MTBE confirmation instead of MW-11.



**Table 2**  
**Dissolved Oxygen Concentrations**  
 Tosco (Unocal) Service Station #3292  
 15008 East 14th Street  
 San Leandro, California

WELL ID	DATE	@ Laboratory (mg/L)	Before Purging (mg/L) ♦	After Purging (mg/L) ♦
MW-1	11/02/95	1.80	2.83	--
	02/08/96	--	2.58	--
	05/08/96	--	--	1.92
	08/09/96	--	2.14	--
	11/07/96	--	2.11	2.18
	02/11/97	--	--	2.05
	08/05/97	--	--	1.88
	11/04/97	--	--	2.67
	02/12/98	--	2.38	--
	05/15/98	--	2.12	--
	08/12/98	--	1.77	--
	11/12/98	--	1.55	--
	03/01/99	--	1.77	--
	05/12/99	--	1.86	--
	08/11/99	--	1.93	--
	11/04/99	--	2.10	--
	02/29/00	--	2.88	--
05/08/00	--	3.11	--	
08/08/00	--	3.27	--	
MW-2	11/02/95	2.30	2.80	--
	02/08/96	--	2.21	--
	05/08/96	--	--	3.89
	08/09/96	--	3.36	--
	11/07/96	--	1.96	1.98
	02/11/97	--	--	2.12
	08/05/97	--	--	2.38
	11/04/97	--	--	2.18
	02/12/98	--	2.04	--
	05/15/98	--	2.33	--
	08/12/98	--	2.50	--
	11/12/98	--	1.90	--
	03/01/99	--	1.82	--
	05/12/99	--	2.32	--
	08/11/99	--	1.98	--
	11/04/99	--	1.90	--
	02/29/00	--	2.41	--
05/08/00	--	2.14	--	
08/08/00	--	2.57	--	

**Table 2**  
**Dissolved Oxygen Concentrations**  
 Tosco (Unocal) Service Station #3292  
 15008 East 14th Street  
 San Leandro, California

WELL ID	DATE	@ Laboratory (mg/L)	Before Purging (mg/L) ♦	After Purging (mg/L) ♦
MW-3	11/02/95	2.20	4.98	--
	02/08/96	--	2.78	--
	05/08/96	--	--	3.73
	08/09/96	--	3.29	--
	11/07/96	--	3.15	3.98
	02/10/97	--	--	3.59
	08/05/97	--	--	2.86
	11/04/97	--	--	2.95
	02/12/98	--	3.12	--
	05/15/98	--	3.97	--
	08/12/98	--	4.21	--
	03/01/99	--	4.56	--
	03/01/99	--	5.19	--
	05/12/99	--	3.87	--
	08/11/99	--	4.10	--
11/04/99	--	4.41	--	
MW-4	11/02/95	3.00	7.91	--
	02/08/96	--	2.66	--
	05/08/96	--	--	--
	08/09/96	--	2.92	--
	11/07/96	--	4.32	4.38
	02/10/97	--	--	3.87
	08/05/97	--	--	5.12
	11/04/97	--	--	3.98
	02/12/98	--	4.88	--
	05/15/98	--	5.13	--
	08/12/98	--	5.62	--
	11/12/98	--	5.76	--
	03/01/99	--	5.55	--
	05/12/99	--	5.64	--
	08/11/99	--	5.36	--
11/04/99	--	4.95	--	
MW-5	11/02/95	3.00	2.30	--
	02/08/96	--	2.35	--
	05/08/96	--	--	1.29
	08/09/96	--	2.19	--
	11/07/96	--	1.84	1.82
	02/10/97	--	--	2.07
	08/05/97	--	--	2.36
	11/04/97	--	--	1.99
	02/12/98	--	1.79	--
	05/15/98	--	1.66	--
	08/12/98	--	1.71	--
	11/12/98	--	1.81	--

**Table 2**  
**Dissolved Oxygen Concentrations**  
 Tosco (Unocal) Service Station #3292  
 15008 East 14th Street  
 San Leandro, California

<b>WELL ID</b>	<b>DATE</b>	<b>@ Laboratory (mg/L)</b>	<b>Before Purging (mg/L) ♦</b>	<b>After Purging (mg/L) ♦</b>
MW-5 (cont)	03/01/99	--	1.67	--
	05/12/99	--	1.73	--
	08/11/99	--	1.83	--
	11/04/99	--	1.77	--
	02/29/00	--	2.23	--
	05/08/00	--	2.58	--
	<b>08/08/00</b>	--	<b>2.19</b>	--
MW-6	11/02/95	3.80	4.55	--
	02/08/96	--	3.77	--
	05/08/96	--	--	3.40
	08/09/96	--	3.53	--
	11/07/96	--	3.99	4.06
	02/10/97	--	--	3.85
	08/05/97	--	--	5.37
	11/04/97	--	--	3.67
	02/12/98	--	4.05	--
	05/15/98	--	5.28	--
	08/12/98	--	4.96	--
	11/12/98	--	5.36	--
	03/01/99	--	4.97	--
	05/12/99	--	5.47	--
	08/11/99	--	5.19	--
11/04/99	--	5.38	--	
MW-7	11/02/95	--	--	--
	02/08/96	--	2.67	--
	05/08/96	--	--	2.20
	08/09/96	--	2.37	--
	11/07/96	--	2.22	2.28
	02/11/97	--	--	2.33
	08/05/97	--	--	2.69
	11/04/97	--	--	2.82
	02/12/98	--	3.24	--
	05/15/98	--	2.95	--
	08/12/98	--	3.19	--
	11/12/98	--	2.04	--
	03/01/99	--	2.64	--
	05/12/99	--	3.05	--
	08/11/99	--	2.69	--
	11/04/99	--	2.47	--
	02/29/00	--	2.31	--
	05/08/00	--	2.16	--
	<b>08/08/00</b>	--	<b>1.88</b>	--

**Table 2**  
**Dissolved Oxygen Concentrations**  
Tosco (Unocal) Service Station #3292  
15008 East 14th Street  
San Leandro, California

WELL ID	DATE	@ Laboratory (mg/L)	Before Purging (mg/L) ♦	After Purging (mg/L) ♦
MW-8	11/02/95	--	--	--
	02/08/96	--	3.85	--
	05/08/96	--	--	2.09
	08/09/96	--	2.56	--
	11/07/96	--	1.67	1.84
	02/10/97	--	--	2.10
	08/05/97	--	--	3.04
	11/04/97	--	--	2.11
	02/12/98	--	1.98	--
	05/15/98	--	2.44	--
	08/12/98	--	2.83	--
	11/12/98	--	3.16	--
	03/01/99	--	2.81	--
	05/12/99	--	2.74	--
	08/11/99	--	3.04	--
	11/04/99	--	3.41	--
	02/29/00	--	3.77	--
05/08/00	--	3.97	--	
<b>08/08/00</b>	--	--	<b>3.59</b>	--
MW-9	11/02/95	--	--	--
	02/08/96	--	3.62	--
	05/08/96	--	--	2.20
	08/09/96	--	2.51	--
	11/07/96	--	2.06	2.02
	02/10/97	--	--	1.96
	08/05/97	--	--	2.57
	11/04/97	--	--	2.60
	02/12/98	--	2.27	--
	05/15/98	--	2.62	--
	08/12/98	--	1.90	--
	11/12/98	--	1.38	--
	03/01/99	--	1.78	--
	05/12/99	--	2.26	--
	08/11/99	--	2.42	--
	11/04/99	--	2.71	--
	02/29/00	--	3.05	--
05/08/00	--	3.77	--	
<b>08/08/00</b>	--	--	<b>3.39</b>	--
MW-10	11/02/95	3.10	3.96	--
	02/08/96	--	2.88	--
	05/08/96	--	--	2.71
	08/09/96	--	2.63	--
	11/07/96	--	1.81	1.84
	02/10/97	--	--	2.03

**Table 2**  
**Dissolved Oxygen Concentrations**  
 Tosco (Unocal) Service Station #3292  
 15008 East 14th Street  
 San Leandro, California

WELL ID	DATE	@ Laboratory (mg/L)	Before Purging (mg/L) ♦	After Purging (mg/L) ♦
MW-10 (cont)	08/05/97	--	--	2.78
	11/04/97	--	--	2.11
	02/12/98	--	2.63	--
	05/15/98	--	2.24	--
	08/12/98	--	2.43	--
	11/12/98	--	2.66	--
	03/01/99	--	3.11	--
	05/12/99	--	2.77	--
	08/11/99	--	3.21	--
	11/04/99	--	3.12	--
	02/29/00	--	2.97	--
	05/08/00	--	2.63	--
	08/08/00	--	2.73	--
	MW-11	11/02/95	2.60	3.55
02/08/96		--	2.19	--
05/08/96		--	--	2.06
08/09/96		--	2.11	--
11/07/96		--	2.35	2.36
02/10/97		--	--	2.18
08/05/97		--	--	3.19
11/04/97		--	--	2.01
02/12/98		--	2.44	--
05/15/98		--	1.80	--
08/12/98		--	2.05	--
11/12/98		--	1.67	--
03/01/99		--	2.03	--
05/12/99		--	2.14	--
08/11/99		--	2.66	--
11/04/99		--	2.60	--
02/29/00		--	2.47	--
05/08/00		--	2.70	--
08/08/00		--	2.22	--
MW-2 (SP) <sup>1</sup>	11/07/96	--	2.85	2.80
	02/11/97	--	--	2.73
	08/05/97	--	--	3.99
	11/04/97	--	--	3.06
	02/12/98	--	3.11	--
	05/15/98	--	3.97	--
	08/12/98	--	3.62	--
	11/12/98	--	4.19	--
	03/01/99	--	4.56	--
	05/12/99	--	3.92	--
	08/11/99	--	4.19	--
	11/04/99	--	3.85	--

**Table 2**  
**Dissolved Oxygen Concentrations**  
Tosco (Unocal) Service Station #3292  
15008 East 14th Street  
San Leandro, California

WELL ID	DATE	@ Laboratory (mg/L)	Before Purging (mg/L) ♦	After Purging (mg/L) ♦
MW-2 (SP) <sup>1</sup>	02/29/00	--	3.21	--
	05/08/00	--	3.96	--
	08/08/00	--	3.55	--
MW-3 (SP) <sup>1</sup>	11/07/96	--	2.41	2.40
	02/11/97	--	--	2.55
	08/05/97	--	--	3.74
	11/04/97	--	--	2.95
	02/12/98	--	3.17	--
	05/15/98	--	4.06	--
	08/12/98	--	3.98	--
	11/12/98	--	3.39	--
	03/01/99	--	3.08	--
	05/12/99	--	2.77	--
	08/11/99	--	2.84	--
	11/04/99	--	2.43	--
	02/29/00	--	2.72	--
	05/08/00	--	2.22	--
08/08/00	--	2.76	--	

**EXPLANATIONS:**

Dissolved oxygen concentrations prior to February 12, 1998, were compiled from reports prepared by MPDS Services, Inc.

mg/L = Milligrams per Liter

♦ = Measurement taken in field

-- = Not Measured/Not Analyzed

SP = Shadrall Property wells

<sup>1</sup> Wells located on Shadrall Property.

**Table 3**  
**Groundwater Analytical Results - Oxygenate Compounds**  
 Tosco (Unocal) Service Station #3292  
 15008 East 14th Street  
 San Leandro, California

WELL ID	DATE	ETHANOL (ppb)	EDB (ppb)	1,2-DCA (ppb)	DIPE (ppb)	ETBE (ppb)	MTBE (ppb)	TAME (ppb)	TBA (ppb)
MW-1	05/08/00	ND <sup>1</sup>	ND <sup>1</sup>	ND <sup>1</sup>	ND <sup>1</sup>	ND <sup>1</sup>	1,780	ND <sup>1</sup>	ND <sup>1</sup>
	08/08/00	--	--	--	--	--	1,990 <sup>2</sup>	--	--
MW-2(SP)	05/08/00	ND	ND	ND	ND	ND	4.83	ND	ND
MW-3(SP)	05/08/00	ND	ND	ND	ND	ND	ND	ND	ND

**EXPLANATIONS:**

TBA = Tertiary butyl alcohol  
 MTBE = Methyl tertiary butyl ether  
 DIPE = Di-isopropyl ether  
 ETBE = Ethyl tertiary butyl ether  
 TAME = Tertiary amyl methyl ether  
 ppb = Parts per billion  
 -- = Not Analyzed  
 ND = Not Detected

**ANALYTICAL METHOD:**

EPA Method 8260 for Oxygenate Compounds

<sup>1</sup> Raised detection limit. Refer to analytical reports.  
<sup>2</sup> Sample was analyzed outside of the EPA recommended holding time.

**Table 4**  
**Joint Groundwater Monitoring Data**  
 Former Mobil Facility #04-FGN  
 14994 East 14th Street  
 San Leandro, California

<b>WELL ID/ TOC*</b>	<b>DATE</b>	<b>DTW (ft.)</b>	<b>GWE (msl)</b>
<b>MW-1A</b> 36.63	02/12/98	5.52	31.11
	08/12/98	8.80	27.83
<b>MW-2A</b> 36.62	02/12/98	5.59	31.03
	08/12/98	8.85	27.77
<b>MW-3A</b> 36.93	02/12/98	5.72	31.21
	08/12/98	9.05	27.88
<b>MW-4A</b> 37.18	02/12/98	5.90	31.28
	08/12/98	9.21	27.97
<b>MW-5A</b> 35.91	02/12/98	5.32	30.59
	08/12/98	8.19	27.72
<b>MW-6A</b> 37.10	02/12/98	5.52	31.58
	08/12/98	8.91	28.19
<b>MW-7A</b> 37.39	02/12/98	6.55	30.84
	08/12/98	9.65	27.74

**EXPLANATIONS:**

Groundwater monitoring data provided by alton GeoScience. Site monitored on a semi-annual basis.

TOC = Top of Casing

DTW = Depth to Water

(ft.) = Feet

GWE = Groundwater Elevation

(msl) = Relative to mean seal level

\* TOC elevations have been sureveyed relative to msl.



**Table 5**  
**Joint Groundwater Monitoring Data**  
Chevron Facility #9-2013  
15002 Hesperian Boulevard  
San Leandro, California

<b>WELL ID/ TOC*</b>	<b>DATE</b>	<b>DTW (ft.)</b>	<b>GWE (mst)</b>
<b>MW-1</b> 35.77	11/04/97	11.35	24.42
	05/15/98	8.11	27.66
	08/12/98	9.35	26.42
<b>MW-2</b> 35.00	11/04/97	10.70	24.30
	05/15/98	7.63	27.37
	08/12/98	8.75	26.25
<b>MW-3</b> 36.17	11/04/97	11.75	24.42
	05/15/98	8.75	27.42
	08/12/98	9.85	26.32
<b>MW-4</b> 36.05	11/04/97	11.47	24.58
	05/15/98	8.27	27.78
	08/12/98	9.40	26.65
<b>MW-5</b> 35.65	11/04/97	11.17	24.48
	05/15/98	7.92	27.73
	08/12/98	9.05	26.60
<b>MW-6</b> 36.92	11/04/97	12.42	24.50
	05/15/98	9.45	27.47
	08/12/98	10.60	26.32
<b>MW-7</b> 35.71	11/04/97	11.01	24.70
	05/15/98	8.11	27.60
	08/12/98	9.25	26.46
<b>MW-8</b> 35.28	11/04/97	10.63	24.65
	05/15/98	7.98	27.30
	08/12/98	9.00	26.28
<b>MW-A</b>	11/04/97	11.45	--
	05/15/98	8.51	--
	08/12/98	9.60	--

**Table 5**  
**Joint Groundwater Monitoring Data**  
Chevron Facility #9-2013  
15002 Hesperian Boulevard  
San Leandro, California

---

**EXPLANATIONS:**

Groundwater monitoring data provided by Blaine Tech Services, Inc. Site monitored on a semi-annual basis.

TOC = Top of Casing

DTW = Depth to Water

(ft.) = Feet

GWE = Groundwater Elevation

(msl) = Mean sea level

-- = Not Available

## STANDARD OPERATING PROCEDURE - GROUNDWATER SAMPLING

Gettler-Ryan Inc. field personnel adhere to the following procedures for the collection and handling of groundwater samples prior to analysis by the analytical laboratory. Prior to sample collection, the type of analysis to be performed is determined. Loss prevention of volatile compounds is controlled and sample preservation for subsequent analysis is maintained.

Prior to sampling, the presence or absence of free-phase hydrocarbons is determined using an interface probe. Product thickness, if present, is measured to the nearest 0.01 foot and is noted in the field notes. In addition, static water level measurements are collected with the interface probe and are also recorded in the field notes.

After water levels are collected and prior to sampling, temperature, pH and electrical conductivity are measured. If purging is to occur, each well is purged a minimum of three well casing volumes of water using pre-cleaned pumps (stack, suction, Grundfos), or polyvinyl chloride bailers. The measurements are taken a minimum of three times during the purging. Purging continues until these parameters stabilize.

Groundwater samples are collected using disposable bailers. The water samples are transferred from the bailer into appropriate containers. Pre-preserved containers, supplied by analytical laboratories, are used when possible. When pre-preserved containers are not available, the laboratory is instructed to preserve the sample as appropriate. Duplicate samples are collected for the laboratory to use in maintaining quality assurance/quality control standards. The samples are labeled to include the job number, sample identification, collection date and time, analysis, preservation (if any), and the sample collector's initials. The water samples are placed in a cooler, maintained at 4°C for transport to the laboratory. Once collected in the field, all samples are maintained under chain of custody until delivered to the laboratory.

The chain of custody document includes the job number, type of preservation, if any, analysis requested, sample identification, date and time collected, and the sample collector's name. The chain of custody is signed and dated (including time of transfer) by each person who receives or surrenders the samples, beginning with the field personnel and ending with the laboratory personnel.

A laboratory supplied trip blank accompanies each sampling set. For sampling sets greater than 20 samples, 5% trip blanks are included. The trip blank is analyzed for some or all of the same compounds as the groundwater samples.

As requested by Tosco Marketing Company, the purge water and decontamination water generated during sampling activities is transported to Tosco - San Francisco Area Refinery, located in Rodeo, California.

**WELL MONITORING/SAMPLING  
FIELD DATA SHEET**

Client/  
Facility # 3292  
Address: 15008 E. 14<sup>th</sup> St.  
City: San Leandro

Job#: 180105  
Date: 8-8-00  
Sampler: Joe

Well ID MW-1  
Well Diameter 2 in.  
Total Depth 18.95 ft  
Depth to Water 9.85 ft

Well Condition: o.k.

Hydrocarbon Thickness:	<u>0</u> in.	Amount Bailed (product/water):	<u>0</u> (gal)
Volume Factor (VF)	2" = 0.17	3" = 0.38	4" = 0.66
	6" = 1.50	12" = 5.50	

9.10 x VF 0.17 = 1.55 x 3 (case volume) = Estimated Purge Volume: 4.5 (gal)

Purge Equipment: Disposable Bailer  
Bailer  
Stack  
Suction  
Grundfos  
Other: \_\_\_\_\_

Sampling Equipment: Disposable Bailer  
Bailer  
Pressure Bailer  
Grab Sample  
Other: \_\_\_\_\_

Starting Time: 10:27  
Sampling Time: 10:45 AM  
Purging Flow Rate: 2.5 gpm  
Did well de-water? \_\_\_\_\_

Weather Conditions: Foggy  
Water Color: clear Odor: some  
Sediment Description: none  
If yes; Time: \_\_\_\_\_ Volume: \_\_\_\_\_ (gal)

Time	Volume (gal.)	pH	Conductivity (µmhos/cm)	Temperature (F)	D.O. (mg/L)	ORP (mV)	Alkalinity (ppm)
<u>10:33</u>	<u>1.5</u>	<u>7.59</u>	<u>3.68</u>	<u>66.1</u>	<u>3.27</u>		
<u>10:35</u>	<u>3</u>	<u>7.42</u>	<u>3.82</u>	<u>65.8</u>			
<u>10:38</u>	<u>4.5</u>	<u>7.37</u>	<u>3.90</u>	<u>65.9</u>			

**LABORATORY INFORMATION**

SAMPLE ID	(#) - CONTAINER	REFRIG.	PRESERV. TYPE	LABORATORY	ANALYSES
<u>MW-1</u>	<u>3VSA</u>	<u>Y</u>	<u>HCL</u>	<u>Sequoia</u>	<u>TPNG, BTEX, MTBE</u>

COMMENTS: \_\_\_\_\_  
\_\_\_\_\_  
\_\_\_\_\_

**WELL MONITORING/SAMPLING  
FIELD DATA SHEET**

Client/  
Facility # 3292  
Address: 15008 E. 14<sup>th</sup> st.  
City: San Leandro

Job#: 180105  
Date: 8-8-00  
Sampler: Joe

Well ID MW-2  
Well Diameter 2 in  
Total Depth 19.10 ft  
Depth to Water 9.66 ft

Well Condition: O.K.  
Hydrocarbon Thickness: 0 in  
Amount Bailed (product/water): 0 (gal)  
Volume Factor (VF) 

2" = 0.17	3" = 0.38	4" = 0.66
6" = 1.50	12" = 5.50	

9.44 x VF 0.17 = 1.60 x 3 (case volume) = Estimated Purge Volume: 5 (gal)

Purge Equipment: Disposable Bailer  
Bailer  
Stack  
Suction  
Grundfos  
Other: \_\_\_\_\_

Sampling Equipment: Disposable Bailer  
Bailer  
Pressure Bailer  
Grab Sample  
Other: \_\_\_\_\_

Starting Time: 9:53  
Sampling Time: 10:15 AM  
Purging Flow Rate: 0.5 gpm  
Did well de-water? \_\_\_\_\_

Weather Conditions: Foggy  
Water Color: clear Odor: yes  
Sediment Description: none  
If yes; Time: \_\_\_\_\_ Volume: \_\_\_\_\_ (gal)

Time	Volume (gal)	pH	Conductivity $\mu$ mhos/cm $\sqrt{D}$	Temperature F	D.O. (mg/L)	ORP (mV)	Alkalinity (ppm)
<u>9:58</u>	<u>1.5</u>	<u>7.17</u>	<u>2.15</u>	<u>66.2</u>	<u>2.57</u>		
<u>10:02</u>	<u>3</u>	<u>7.20</u>	<u>2.10</u>	<u>66.3</u>			
<u>10:05</u>	<u>5</u>	<u>7.14</u>	<u>2.08</u>	<u>66.1</u>			

**LABORATORY INFORMATION**

SAMPLE ID	(#) - CONTAINER	REFRIG.	PRESERV. TYPE	LABORATORY	ANALYSES
<u>MW-2</u>	<u>3VCA</u>	<u>Y</u>	<u>HCL</u>	<u>Sequoia</u>	<u>TPHG, BTEX, MTBE</u>

COMMENTS: \_\_\_\_\_  
\_\_\_\_\_  
\_\_\_\_\_

**WELL MONITORING/SAMPLING  
FIELD DATA SHEET**

Client/  
Facility # 3292  
Address: 15008 E. 14<sup>th</sup> St.  
City: San Leandro

Job#: 180105  
Date: 8-8-00  
Sampler: Joe

Well ID MW-3  
Well Diameter 2 in  
Total Depth 22.13 ft  
Depth to Water 10.03 ft

Well Condition: o.k.  
Hydrocarbon Thickness: 0 in  
Amount Bailed (product/water): 0 (gal)  
Volume Factor (VF)      2" = 0.17      3" = 0.38      4" = 0.66  
   6" = 1.50      12" = 5.50

\_\_\_\_\_ X VF \_\_\_\_\_ = \_\_\_\_\_ X 3 (case volume) = Estimated Purge Volume: \_\_\_\_\_ (gal)

Purge Equipment: Disposable Bailer  
Bailer  
Stack  
Suction  
Grundfos  
Other: \_\_\_\_\_

Sampling Equipment: Disposable Bailer  
Bailer  
Pressure Bailer  
Grab Sample  
Other: \_\_\_\_\_

Starting Time: \_\_\_\_\_  
Sampling Time: \_\_\_\_\_  
Purging Flow Rate: \_\_\_\_\_ gpm  
Did well de-water? \_\_\_\_\_

Weather Conditions: \_\_\_\_\_  
Water Color: \_\_\_\_\_ Odor: \_\_\_\_\_  
Sediment Description: \_\_\_\_\_  
If yes; Time: \_\_\_\_\_ Volume: \_\_\_\_\_ (gal)

Time	Volume (gal.)	pH	Conductivity $\mu$ mhos/cm	Temperature F	D.O. (mg/L)	ORP (mV)	Alkalinity (ppm)

**LABORATORY INFORMATION**

SAMPLE ID	(#) - CONTAINER	REFRIG.	PRESERV. TYPE	LABORATORY	ANALYSES
MW-	3YEA	Y	HCL	Sequoia	TPH, BTEX, MTBE

COMMENTS: M. only

**WELL MONITORING/SAMPLING  
FIELD DATA SHEET**

Client/  
Facility # 3292  
Address: 15008 E. 14<sup>th</sup> St.  
City: San Leandro

Job#: 180105  
Date: 8-8-00  
Sampler: Joe

Well ID MW-4

Well Condition: O.K.

Well Diameter 2 in

Hydrocarbon Thickness: 0 in Amount Bailed (product/water): 0 (gal.)

Total Depth 19.63 ft

Volume Factor (VF)	2" = 0.17	3" = 0.38	4" = 0.66
	6" = 1.50	12" = 5.50	

Depth to Water 10.67 ft

\_\_\_\_\_ X VF \_\_\_\_\_ = \_\_\_\_\_ X 3 (case volume) = Estimated Purge Volume: \_\_\_\_\_ (gal.)

Purge Equipment: Disposable Bailer  
Bailer  
Stack  
Suction  
Grundfos  
Other: \_\_\_\_\_

Sampling Equipment: Disposable Bailer  
Bailer  
Pressure Bailer  
Grab Sample  
Other: \_\_\_\_\_

Starting Time: \_\_\_\_\_  
Sampling Time: \_\_\_\_\_  
Purging Flow Rate: \_\_\_\_\_ gpm  
Did well de-water? \_\_\_\_\_

Weather Conditions: \_\_\_\_\_  
Water Color: \_\_\_\_\_ Odor: \_\_\_\_\_  
Sediment Description: \_\_\_\_\_  
if yes; Time: \_\_\_\_\_ Volume: \_\_\_\_\_ (gal.)

Time	Volume (gal.)	pH	Conductivity $\mu$ mhos/cm	Temperature $^{\circ}$ F	D.O. (mg/L)	ORP (mV)	Alkalinity (ppm)

**LABORATORY INFORMATION**

SAMPLE ID	(#) - CONTAINER	REFRIG.	PRESERV. TYPE	LABORATORY	ANALYSES
MW-	3VCA	Y	HCL	Sequoia	TPHG, BTEX, MTBE

COMMENTS: M. only

**WELL MONITORING/SAMPLING  
FIELD DATA SHEET**

Client/  
Facility # 3292  
Address: 15008 E. 14th St.  
City: San Leandro

Job#: 180105  
Date: 8-8-00  
Sampler: Joe

Well ID MW-5  
Well Diameter 2 in  
Total Depth 22.06 ft  
Depth to Water 9.51 ft

Well Condition: o.k.  
Hydrocarbon Thickness: 0 in. Amount Bailed (product/water): 0 (gal.)  
Volume Factor (VF)  $2' = 0.17$   $3' = 0.38$   $4' = 0.66$   
 $6' = 1.50$   $12' = 5.50$

         X VF          =          X 3 (case volume) = Estimated Purge Volume:          (gal.)

Purge Equipment: Disposable Bailer  
Bailer  
Stack  
Suction  
Grundfos  
Other:         

Sampling Equipment: Disposable Bailer  
Bailer  
Pressure Bailer  
Grab Sample  
Other:         

Starting Time:           
Sampling Time: 11:40 A.M.  
Purging Flow Rate:          gpm  
Did well de-water?         

Weather Conditions:           
Water Color:          Odor:           
Sediment Description:           
If yes; Time:          Volume:          (gal.)

Time	Volume (gal.)	pH	Conductivity $\mu$ mhos/cm	Temperature $^{\circ}$ F	D.O. (mg/L)	ORP (mV)	Alkalinity (ppm)
<u>        </u>	<u>        </u>	<u>        </u>	<u>        </u>	<u>        </u>	<u>2.19</u>	<u>        </u>	<u>        </u>
<u>        </u>	<u>        </u>	<u>        </u>	<u>        </u>	<u>        </u>	<u>        </u>	<u>        </u>	<u>        </u>
<u>        </u>	<u>        </u>	<u>        </u>	<u>        </u>	<u>        </u>	<u>        </u>	<u>        </u>	<u>        </u>
<u>        </u>	<u>        </u>	<u>        </u>	<u>        </u>	<u>        </u>	<u>        </u>	<u>        </u>	<u>        </u>

**LABORATORY INFORMATION**

SAMPLE ID	(#) - CONTAINER	REFRIG.	PRESERV. TYPE	LABORATORY	ANALYSES
<u>MW-</u>	<u>3VSA</u>	<u>Y</u>	<u>HCL</u>	<u>Sequoia</u>	<u>TPHG, BTEX, MTBE</u>
<u>        </u>	<u>        </u>	<u>        </u>	<u>        </u>	<u>        </u>	<u>        </u>
<u>        </u>	<u>        </u>	<u>        </u>	<u>        </u>	<u>        </u>	<u>        </u>

COMMENTS: DO sample only, before purge.



**WELL MONITORING/SAMPLING  
FIELD DATA SHEET**

Client/  
Facility # 3292  
Address: 15008 E. 14<sup>th</sup> st.  
City: San Leandro

Job#: 180105  
Date: 8-8-00  
Sampler: Joe

Well ID MW-6  
Well Diameter 2 in  
Total Depth 22.10 ft  
Depth to Water 9.16 ft

Well Condition: O.K.  
Hydrocarbon Thickness: 0 in  
Amount Bailed (product/water): 0 (gal)  
Volume Factor (VF) 2" = 0.17 3" = 0.38 4" = 0.66  
6" = 1.50 12" = 5.50

\_\_\_\_\_ X VF \_\_\_\_\_ = \_\_\_\_\_ X 3 (case volume) = Estimated Purge Volume: \_\_\_\_\_ (gal)

Purge Equipment: Disposable Bailer  
Bailer  
Stack  
Suction  
Grundfos  
Other: \_\_\_\_\_

Sampling Equipment: Disposable Bailer  
Bailer  
Pressure Bailer  
Grab Sample  
Other: \_\_\_\_\_

Starting Time: \_\_\_\_\_  
Sampling Time: \_\_\_\_\_  
Purging Flow Rate: \_\_\_\_\_ gpm  
Did well de-water? \_\_\_\_\_

Weather Conditions: \_\_\_\_\_  
Water Color: \_\_\_\_\_ Odor: \_\_\_\_\_  
Sediment Description: \_\_\_\_\_  
If yes; Time: \_\_\_\_\_ Volume: \_\_\_\_\_ (gal)

Time	Volume (gal)	pH	Conductivity (µmhos/cm)	Temperature (F)	D.O. (mg/L)	ORP (mV)	Alkalinity (ppm)

**LABORATORY INFORMATION**

SAMPLE ID	(#) - CONTAINER	REFRIG.	PRESERV. TYPE	LABORATORY	ANALYSES
<u>MW-</u>	<u>3YSA</u>	<u>Y</u>	<u>HCL</u>	<u>Sequoia</u>	<u>TPHG, BTEX, MTBE</u>

COMMENTS: M. only

**WELL MONITORING/SAMPLING  
FIELD DATA SHEET**

Client/  
Facility # 3292  
Address: 15008 E. 14<sup>th</sup> St.  
City: San Leandro

Job#: 180105  
Date: 8-8-00  
Sampler: Joe

Well ID: MW-7  
Well Diameter: 2 in.  
Total Depth: 21.06 ft.  
Depth to Water: 9.21 ft.

Well Condition: O.K.  
Hydrocarbon Thickness: 0 in. Amount Bailed (product/water): 0 (gal.)  
Volume Factor (VF):  
2" = 0.17      3" = 0.38      4" = 0.66  
6" = 1.50      12" = 5.50

\_\_\_\_\_ X VF \_\_\_\_\_ = \_\_\_\_\_ X 3 (case volume) = Estimated Purge Volume: \_\_\_\_\_ (gal.)

Purge Equipment: Disposable Bailer  
Bailer  
Stack  
Suction  
Grundfos  
Other: \_\_\_\_\_

Sampling Equipment: Disposable Bailer  
Bailer  
Pressure Bailer  
Grab Sample  
Other: \_\_\_\_\_

Starting Time: \_\_\_\_\_  
Sampling Time: 11:55 A.M.  
Purging Flow Rate: \_\_\_\_\_ gpm  
Did well de-water? \_\_\_\_\_

Weather Conditions: \_\_\_\_\_  
Water Color: \_\_\_\_\_ Odor: \_\_\_\_\_  
Sediment Description: \_\_\_\_\_  
If yes; Time: \_\_\_\_\_ Volume: \_\_\_\_\_ (gal.)

Time	Volume (gal.)	pH	Conductivity $\mu$ mhos/cm	Temperature $^{\circ}$ F	D.O. (mg/L)	ORP (mV)	Alkalinity (ppm)
					<u>1.88</u>		

**LABORATORY INFORMATION**

SAMPLE ID	(#) - CONTAINER	REFRIG.	PRESERV. TYPE	LABORATORY	ANALYSES
<u>MW-</u>	<u>3VCA</u>	<u>Y</u>	<u>HCL</u>	<u>Sequoia</u>	<u>TPH, BTEX, MTBE</u>

COMMENTS: DO sample only, before purge.

**WELL MONITORING/SAMPLING  
FIELD DATA SHEET**

Client/  
Facility # 3292  
Address: 15008 E. 14<sup>th</sup> St.  
City: San Leandro

Job#: 180105  
Date: 8-8-00  
Sampler: Joe

Well ID MW-8  
Well Diameter 2 in.  
Total Depth 19.02 ft.  
Depth to Water 10.35 ft.

Well Condition: O.K.  
Hydrocarbon  
Thickness: 0 in. Amount Bailed  
(product/water): 0 (gal.)  
Volume Factor (VF) 2" = 0.17 3" = 0.38 4" = 0.66  
6" = 1.50 12" = 5.50

\_\_\_\_\_ X VF \_\_\_\_\_ = \_\_\_\_\_ X 3 (case volume) = Estimated Purge Volume: \_\_\_\_\_ (gal.)

Purge Equipment: Disposable Bailer  
Bailer  
Stack  
Suction  
Grundfos  
Other: \_\_\_\_\_

Sampling Equipment: Disposable Bailer  
Bailer  
Pressure Bailer  
Grab Sample  
Other: \_\_\_\_\_

Starting Time: \_\_\_\_\_ Weather Conditions: \_\_\_\_\_  
Sampling Time: 12:16 P.M. Water Color: \_\_\_\_\_ Odor: \_\_\_\_\_  
Purging Flow Rate: \_\_\_\_\_ gpm. Sediment Description: \_\_\_\_\_  
Did well de-water? \_\_\_\_\_ If yes; Time: \_\_\_\_\_ Volume: \_\_\_\_\_ (gal.)

Time	Volume (g/L)	pH	Conductivity (µmhos/cm)	Temperature (F)	D.O. (mg/L)	ORP (mV)	Alkalinity (ppm)
					<u>3.59</u>		

LABORATORY INFORMATION						
SAMPLE ID	(#) CONTAINER	REFRIG.	PRESERV. TYPE	LABORATORY	ANALYSES	
<u>MW-</u>	<u>3VSA</u>	<u>Y</u>	<u>HCL</u>	<u>Sequoia</u>	<u>TPHG, BTEX, MTBE</u>	

COMMENTS: DO sample only, before purge

**WELL MONITORING/SAMPLING  
FIELD DATA SHEET**

Client/  
Facility # 3292  
Address: 15008 E. 14<sup>th</sup> st.  
City: San Leandro

Job#: 180105  
Date: 8-8-00  
Sampler: Joe

Well ID: MW-9  
Well Diameter: 2 in.  
Total Depth: 19.05 ft.  
Depth to Water: 10.08 ft.

Well Condition: o.k.

Hydrocarbon Thickness:	<u>0</u> in.	Amount Bailed (product/water):	<u>0</u> (gal.)
Volume Factor (VF)	2" = 0.17	3" = 0.38	4" = 0.66
	6" = 1.50	12" = 5.50	

8.97 x VF 0.17 = 1.52 x 3 (case volume) = Estimated Purge Volume: 4.5 (gal.)

Purge Equipment:  Disposable Bailer  
 Bailer  
 Stack  
 Suction  
 Grundfos  
 Other: \_\_\_\_\_

Sampling Equipment:  Disposable Bailer  
 Bailer  
 Pressure Bailer  
 Grab Sample  
 Other: \_\_\_\_\_

Starting Time: 8:27  
 Sampling Time: 9:05 A.M.  
 Purging Flow Rate: 0.5 gpm.  
 Did well de-water? \_\_\_\_\_

Weather Conditions: Foggy  
 Water Color: clear Odor: mild  
 Sediment Description: none  
 If yes; Time: \_\_\_\_\_ Volume: \_\_\_\_\_ (gal.)

Time	Volume (gal.)	pH	Conductivity $10^0$ $\mu$ mhos/cm	Temperature F	D.O. (mg/L)	ORP (mV)	Alkalinity (ppm)
<u>8:35</u>	<u>1.5</u>	<u>7.66</u>	<u>4.14</u>	<u>65.5</u>	<u>3.39</u>		
<u>8:37</u>	<u>3</u>	<u>7.36</u>	<u>4.18</u>	<u>65.8</u>			
<u>8:40</u>	<u>4.5</u>	<u>7.31</u>	<u>4.21</u>	<u>65.4</u>			

**LABORATORY INFORMATION**

SAMPLE ID	(#) - CONTAINER	REFRIG.	PRESERV. TYPE	LABORATORY	ANALYSES
<u>MW-9</u>	<u>3VCA</u>	<u>Y</u>	<u>HCL</u>	<u>Sequoia</u>	<u>TPH, BTEX, MTBE</u>

COMMENTS: \_\_\_\_\_  
 \_\_\_\_\_  
 \_\_\_\_\_

**WELL MONITORING/SAMPLING  
FIELD DATA SHEET**

Client/  
Facility # 3292  
Address: 15008 E. 14<sup>th</sup> st.  
City: San Leandro

Job#: 180105  
Date: 8-8-00  
Sampler: Joe

Well ID MW-10  
Well Diameter 2 in.  
Total Depth 19.80 ft.  
Depth to Water 10.92 ft.

Well Condition: O.K.  
Hydrocarbon Thickness: 0 in. Amount Bailed (product/water): 0 (gal)  
Volume Factor (VF) 2" = 0.17 3" = 0.38 4" = 0.66  
6" = 1.50 12" = 5.50

8.88 x VF 0.17 = 1.51 x 3 (case volume) = Estimated Purge Volume: 4.5 (gal)

Purge Equipment: Disposable Bailer  
Bailer  
Stack  
Suction  
Grundfos  
Other: \_\_\_\_\_

Sampling Equipment: Disposable Bailer  
Bailer  
Pressure Bailer  
Grab Sample  
Other: \_\_\_\_\_

Starting Time: 11:01 Weather Conditions: Foggy  
Sampling Time: 11:22 A.M. Water Color: clear Odor: Same  
Purging Flow Rate: 0.5 gpm Sediment Description: None  
Did well de-water? \_\_\_\_\_ If yes; Time: \_\_\_\_\_ Volume: \_\_\_\_\_ (gal)

Time	Volume (gal)	pH	Conductivity $\mu\text{mhos/cm} \times 100$	Temperature F	D.O. (mg/L)	ORP (mV)	Alkalinity (ppm)
<u>11:07</u>	<u>1.5</u>	<u>7.20</u>	<u>3.81</u>	<u>65.7</u>	<u>2.73</u>		
<u>11:10</u>	<u>3</u>	<u>7.30</u>	<u>3.84</u>	<u>65.7</u>			
<u>11:13</u>	<u>4.5</u>	<u>7.28</u>	<u>3.89</u>	<u>65.6</u>			

**LABORATORY INFORMATION**

SAMPLE ID	(#) - CONTAINER	REFRIG.	PRESERV. TYPE	LABORATORY	ANALYSES
<u>MW-10</u>	<u>3VCA</u>	<u>Y</u>	<u>HCL</u>	<u>Sequoia</u>	<u>TPH, BTEX, MTBE</u>

COMMENTS: \_\_\_\_\_  
\_\_\_\_\_  
\_\_\_\_\_

**WELL MONITORING/SAMPLING  
FIELD DATA SHEET**

Client/  
Facility # 3292  
Address: 15008 E. 14<sup>th</sup> St.  
City: San Leandro

Job#: 180105  
Date: 8-8-00  
Sampler: Joe

Well ID: MW-11  
Well Diameter: 2<sub>in</sub>  
Total Depth: 18.90 +  
Depth to Water: 9.39 +

Well Condition: O.K.

Hydrocarbon Thickness:	<u>0</u> in.	Amount Bailed (product/water):	<u>0</u> (gal.)
Volume Factor (VF)	2" = 0.17	3" = 0.38	4" = 0.66
	6" = 1.50	12" = 5.50	

9.51 x VF 0.17 = 1.62 x 3 (case volume) = Estimated Purge Volume: 5 (gal.)

Purge  
Equipment: Disposable Bailer  
Bailer  
Stack  
Suction  
Grundfos  
Other: \_\_\_\_\_

Sampling  
Equipment: Disposable Bailer  
Bailer  
Pressure Bailer  
Grab Sample  
Other: \_\_\_\_\_

Starting Time: 9:15  
Sampling Time: 9:39A.M.  
Purging Flow Rate: 0.10 gpm  
Did well de-water? \_\_\_\_\_

Weather Conditions: Foggy  
Water Color: clear Odor: yes  
Sediment Description: none  
If yes; Time: \_\_\_\_\_ Volume: \_\_\_\_\_ (gal.)

Time	Volume (gal.)	pH	Conductivity (µmhos/cm)	Temperature (F)	D.O. (mg/L)	ORP (mV)	Alkalinity (ppm)
<u>9:22</u>	<u>1.5</u>	<u>6.94</u>	<u>1.87</u>	<u>65.6</u>	<u>2.22</u>		
<u>9:25</u>	<u>3</u>	<u>7.10</u>	<u>1.96</u>	<u>65.1</u>			
<u>9:28</u>	<u>5</u>	<u>7.14</u>	<u>2.08</u>	<u>65.5</u>			

**LABORATORY INFORMATION**

SAMPLE ID	(#) - CONTAINER	REFRIG.	PRESERV. TYPE	LABORATORY	ANALYSES
<u>MW-11</u>	<u>3VSA</u>	<u>Y</u>	<u>HCL</u>	<u>Sequoia</u>	<u>TPH, BTEX, MTBE</u>

COMMENTS: \_\_\_\_\_  
\_\_\_\_\_  
\_\_\_\_\_

**WELL MONITORING/SAMPLING  
FIELD DATA SHEET**

Client/  
Facility # 3292  
Address: 15008 E. 14<sup>th</sup> st.  
City: San Leandro

Job#: 180105  
Date: 8-8-00  
Sampler: Joe

Well ID MW-2(SP) Well Condition: O.K.

Well Diameter 2 in.  
Total Depth 20.85 ft.  
Depth to Water 9.91 ft.

Hydrocarbon  
Thickness: 0 in. Amount Bailed  
(product/water): 0 (gal.)

Volume	2" = 0.17	3" = 0.38	4" = 0.66
Factor (VF)	6" = 1.50	12" = 5.50	

\_\_\_\_\_ X VF \_\_\_\_\_ = \_\_\_\_\_ X 3 (case volume) = Estimated Purge Volume: \_\_\_\_\_ (gal.)

Purge  
Equipment: Disposable Bailer  
Bailer  
Stack  
Suction  
Grundfos  
Other: \_\_\_\_\_

Sampling  
Equipment: Disposable Bailer  
Bailer  
Pressure Bailer  
Grab Sample  
Other: \_\_\_\_\_

Starting Time: \_\_\_\_\_  
Sampling Time: 12:45 P.M.  
Purging Flow Rate: \_\_\_\_\_ gpm.  
Did well de-water? \_\_\_\_\_

Weather Conditions: \_\_\_\_\_  
Water Color: \_\_\_\_\_ Odor: \_\_\_\_\_  
Sediment Description: \_\_\_\_\_  
If yes; Time: \_\_\_\_\_ Volume: \_\_\_\_\_ (gal.)

Time	Volume (gal.)	pH	Conductivity (µmhos/cm)	Temperature (F)	D.O. (mg/L)	ORP (mV)	Alkalinity (ppm)
					<u>3.55</u>		

**LABORATORY INFORMATION**

SAMPLE ID	(#) - CONTAINER	REFRIG.	PRESERV. TYPE	LABORATORY	ANALYSES
<u>MW-</u>	<u>3VCA</u>	<u>Y</u>	<u>HCL</u>	<u>Sequoia</u>	<u>TPHG, BTEX, MTBG</u>

COMMENTS: DO sample only, before purge

**WELL MONITORING/SAMPLING  
FIELD DATA SHEET**

Client/  
Facility # 3292  
Address: 15008 E. 14<sup>th</sup> St.  
City: San Leandro

Job#: 180105  
Date: 8-8-00  
Sampler: Joe

Well ID: MW-3(SP)  
Well Diameter: 2 in.  
Total Depth: 20.65 +  
Depth to Water: 9.86 +

Well Condition: O.K.  
Hydrocarbon Thickness: 0 in. Amount Bailed (product/water): 0 (gal.)  
Volume Factor (VF):  
2" = 0.17      3" = 0.38      4" = 0.66  
6" = 1.50      12" = 5.80

\_\_\_\_\_ X VF \_\_\_\_\_ = \_\_\_\_\_ X 3 (case volume) = Estimated Purge Volume: \_\_\_\_\_ (gal.)

Purge Equipment: Disposable Bailer  
Bailer  
Stack  
Suction  
Grundfos  
Other: \_\_\_\_\_

Sampling Equipment: Disposable Bailer  
Bailer  
Pressure Bailer  
Grab Sample  
Other: \_\_\_\_\_

Starting Time: \_\_\_\_\_ Weather Conditions: \_\_\_\_\_  
Sampling Time: 12:30 p.m. Water Color: \_\_\_\_\_ Odor: \_\_\_\_\_  
Purging Flow Rate: \_\_\_\_\_ gpm Sediment Description: \_\_\_\_\_  
Did well de-water? \_\_\_\_\_ If yes; Time: \_\_\_\_\_ Volume: \_\_\_\_\_ (gal.)

Time	Volume (gal.)	pH	Conductivity (µmhos/cm)	Temperature (F)	D.O. (mg/L)	ORP (mV)	Alkalinity (ppm)
					<u>2.76</u>		

**LABORATORY INFORMATION**

SAMPLE ID	(#) - CONTAINER	REFRIG.	PRESERV. TYPE	LABORATORY	ANALYSES
<u>MW -</u>	<u>3VSA</u>	<u>Y</u>	<u>HCL</u>	<u>Sequoia</u>	<u>TPHG, BTEX, MTBE</u>

COMMENTS: DO sample only, before purge





Tosco Marketing Company  
3000 Civic Center Pl., Ste. 400  
San Ramon, California 94583

Facility Number Unocal SS#3292  
 Facility Address 15008 East 14th St., San Leandro, CA  
 Consultant Project Number 180105.85  
 Consultant Name Gettler-Ryan Inc. (G-R Inc.)  
 Address 6747 Sierra Court, Suite L, Dublin, CA 94568  
 Project Contact (Name) Deanna L. Harding  
 (Phone) 510-551-7555 (Fax Number) 510-551-7888

Contact (Name) Mr. DAVID DEWITT  
 (Phone) (510) 277-2384  
 Laboratory Name Sequoia Analytical  
 Laboratory Release Number \_\_\_\_\_  
 Samples Collected by (Name) JOE ASEMIAN  
 Collection Date 8-8-00  
 Signature [Signature]

DO NOT BILL  
TB-LB ANALYSIS

1008060

Remarks

Analyses To Be Performed

Sample Number	Lab Sample Number	Number of Containers	Matrix S = Soil A = Air W = Water C = Charcoal	Type G = Grab C = Composite D = Discrete	Time	Sample Preservation	Iod (Yes or No)	Analyses To Be Performed											Remarks
								TPH Gas + BTEX w/MTBE (8015)	TPH Diesel (8015)	Oil and Grease (8520)	Purgeable Halocarbons (8010)	Purgeable Aromatics (8020)	Purgeable Organics (8240)	Extractable Organics (8270)	Metals Cd, Cr, Pb, Zn, Ni (ICAP or AA)				
TB-LB	01	1	W	G	-	HCL	Y	✓											* Confirm
MW-1	02	3	A	/	10:45	/	/	✓											Hynes + HETGE
MW-2	03	"	/	/	10:15	/	/	✓											MITBIE by 8260
MW-9	04	"	/	/	9:05	/	/	✓											
MW-10	05	"	/	/	11:22	/	✓	✓											
MW-11	06	"	/	/	9:39	/	/	✓											

Relinquished By (Signature) <u>[Signature]</u>	Organization G-R Inc.	Date/Time 8-8-00	Received By (Signature) <u>[Signature]</u>	Organization	Date/Time 8/8/00	Turn Around Time (Circle Choice) 24 Hrs. 48 Hrs. 5 Days 10 Days <u>As Contracted</u>
Relinquished By (Signature)	Organization	Date/Time	Received By (Signature)	Organization	Date/Time	
Relinquished By (Signature)	Organization	Date/Time	Received For Laboratory By (Signature)		Date/Time	



# Sequoia Analytical

1551 Industrial Road  
San Carlos, CA 94070-4111  
(650) 232-9600  
FAX (650) 232-9612  
[www.sequoialabs.com](http://www.sequoialabs.com)

August 24, 2000

Deanna Harding  
Gettler-Ryan/Geostrategies(1)  
6747 Sierra Court, Suite J  
Dublin, CA 94568

RE: Tosco(4)/L008060

Dear Deanna Harding:

Enclosed are the results of analyses for sample(s) received by the laboratory on August 8, 2000. Sample MW-1 was confirmed for MTBE pass holding time. There will be no charge for the MTBE confirmation. If you have any questions concerning this report, please feel free to contact me.

Sincerely,

Wayne Stevenson  
Project Manager

CA ELAP Certificate Number I-2360





Gettler-Ryan/Geostrategies(1) 6747 Sierra Court, Suite J Dublin, CA 94568	Project: Tosco(4) Project Number: Unocal SS# 3292/ 15008 East 14th St., S.L. Project Manager: Deanna Harding	Sampled: 8/8/00 Received: 8/8/00 Reported: 8/24/00
---	--	--

**ANALYTICAL REPORT FOR L008060**

Sample Description	Laboratory Sample Number	Sample Matrix	Date Sampled
TB-LB	L008060-01	Water	8/8/00
MW-1	L008060-02	Water	8/8/00
MW-2	L008060-03	Water	8/8/00
MW-9	L008060-04	Water	8/8/00
MW-10	L008060-05	Water	8/8/00
MW-11	L008060-06	Water	8/8/00





Gettler-Ryan/Geostrategies(1) 6747 Sierra Court, Suite J Dublin, CA 94568	Project: Tosco(4) Project Number: Unocal SS# 3292/ 15008 East 14th St., S.L. Project Manager: Deanna Harding	Sampled: 8/8/00 Received: 8/8/00 Reported: 8/24/00
---	--	--

Sample Description: **TB-LB**  
Laboratory Sample Number: **L008060-01**

Analyte	Batch Number	Date Prepared	Date Analyzed	Specific Method/ Surrogate Limits	Reporting Limit	Result	Units	Notes*
<b>Sequoia Analytical - San Carlos</b>								
<b>Total Purgeable Hydrocarbons (C6-C12), BTEX and MTBE by DHS LUFT</b>								
Purgeable Hydrocarbons as Gasoline	0080093	8/21/00	8/21/00		50.0	ND	ug/l	
Benzene	"	"	"		0.500	ND	"	
Toluene	"	"	"		0.500	ND	"	
Ethylbenzene	"	"	"		0.500	ND	"	
Xylenes (total)	"	"	"		0.500	ND	"	
Methyl tert-butyl ether	"	"	"		5.00	ND	"	
Surrogate: <i>a,a,a</i> -Trifluorotoluene	"	"	"	70.0-130		106	%	





Gettler-Ryan/Geostrategies(1) 6747 Sierra Court, Suite J Dublin, CA 94568	Project: Tosco(4) Project Number: Unocal SS# 3292/ 15008 East 14th St., S.L. Project Manager: Deanna Harding	Sampled: 8/8/00 Received: 8/8/00 Reported: 8/24/00
---	--	--

**Sample Description:** MW-1  
**Laboratory Sample Number:** L008060-02

Analyte	Batch Number	Date Prepared	Date Analyzed	Specific Method/ Surrogate Limits	Reporting Limit	Result	Units	Notes*
---------	--------------	---------------	---------------	--------------------------------------	-----------------	--------	-------	--------

Sequoia Analytical - San Carlos

Total Purgeable Hydrocarbons (C6-C12), BTEX and MTBE by DHS LUFT

Purgeable Hydrocarbons as Gasoline	0080094	8/21/00	8/21/00		500	2060	ug/l	1
Benzene	"	"	"		5.00	34.8	"	
Toluene	"	"	"		5.00	ND	"	
Ethylbenzene	"	"	"		5.00	38.7	"	
Xylenes (total)	"	"	"		5.00	ND	"	
Methyl tert-butyl ether	"	"	"		50.0	1710	"	
Surrogate: a,a,a-Trifluorotoluene	"	"	"	70.0-130		97.2	%	

MTBE by EPA Method 8260B

Methyl tert-butyl ether	0080096	8/22/00	8/22/00		40.0	1990	ug/l	5
Surrogate: 1,2-Dichloroethane-d4	"	"	"	76.0-114		113	%	





Gettler-Ryan/Geostrategies(1) 6747 Sierra Court, Suite J Dublin, CA 94568	Project: Tosco(4) Project Number: Unocal SS# 3292/ 15008 East 14th St., S.L. Project Manager: Deanna Harding	Sampled: 8/8/00 Received: 8/8/00 Reported: 8/24/00
---	--	--

Sample Description: **MW-2**  
 Laboratory Sample Number: **L008060-03**

Analyte	Batch Number	Date Prepared	Date Analyzed	Specific Method/ Surrogate Limits	Reporting Limit	Result	Units	Notes*
---------	--------------	---------------	---------------	--------------------------------------	-----------------	--------	-------	--------

**Sequoia Analytical - San Carlos**

**Total Purgeable Hydrocarbons (C6-C12), BTEX and MTBE by DHS LUFT**

Purgeable Hydrocarbons as Gasoline	0080094	8/21/00	8/21/00		500	3080	ug/l	2
Benzene	"	"	"		5.00	40.8	"	
Toluene	"	"	"		5.00	ND	"	
Ethylbenzene	"	"	"		5.00	ND	"	
Xylenes (total)	"	"	"		5.00	ND	"	
Methyl tert-butyl ether	"	"	"		50.0	149	"	
Surrogate: <i>a,a,a-Trifluorotoluene</i>	"	"	"	70.0-130		126	%	





Gettler-Ryan/Geostrategies(1) 6747 Sierra Court, Suite J Dublin, CA 94568	Project: Tosco(4) Project Number: Unocal SS# 3292/ 15008 East 14th St., S.L. Project Manager: Deanna Harding	Sampled: 8/8/00 Received: 8/8/00 Reported: 8/24/00
---	--	--

**Sample Description:** MW-9  
**Laboratory Sample Number:** L008060-04

Analyte	Batch Number	Date Prepared	Date Analyzed	Specific Method/ Surrogate Limits	Reporting Limit	Result	Units	Notes*
---------	--------------	---------------	---------------	--------------------------------------	-----------------	--------	-------	--------

Sequoia Analytical - San Carlos

Total Purgeable Hydrocarbons (C6-C12), BTEX and MTBE by DHS LUFT

Purgeable Hydrocarbons as Gasoline	0080094	8/21/00	8/21/00		100	630	ug/l	2
Benzene	"	"	"		1.00	18.2	"	
Toluene	"	"	"		1.00	ND	"	
Ethylbenzene	"	"	"		1.00	ND	"	
Xylenes (total)	"	"	"		1.00	ND	"	
Methyl tert-butyl ether	"	"	"		10.0	ND	"	
Surrogate: <i>a,a,a-Trifluorotoluene</i>	"	"	"	70.0-130		NR	%	3





Gettler-Ryan/Geostrategies(1) 6747 Sierra Court, Suite J Dublin, CA 94568	Project: Tosco(4) Project Number: Unocal SS# 3292/ 15008 East 14th St., S.L. Project Manager: Deanna Harding	Sampled: 8/8/00 Received: 8/8/00 Reported: 8/24/00
---	--	--

**Sample Description:** MW-10  
**Laboratory Sample Number:** L008060-05

Analyte	Batch Number	Date Prepared	Date Analyzed	Specific Method/ Surrogate Limits	Reporting Limit	Result	Units	Notes*
---------	--------------	---------------	---------------	--------------------------------------	-----------------	--------	-------	--------

**Sequoia Analytical - San Carlos**

**Total Purgeable Hydrocarbons (C6-C12), BTEX and MTBE by DHS LUFT**

Purgeable Hydrocarbons as Gasoline	0080093	8/21/00	8/21/00		500	5010	ug/l	2
Benzene	"	"	"		5.00	50.6	"	
Toluene	"	"	"		5.00	ND	"	
Ethylbenzene	"	"	"		5.00	13.9	"	
Xylenes (total)	"	"	"		5.00	ND	"	
Methyl tert-butyl ether	"	"	"		50.0	113	"	
Surrogate: <i>a,a,a</i> -Trifluorotoluene	"	"	"	70.0-130		134	%	3







Gettler-Ryan/Geostrategies(1) 6747 Sierra Court, Suite J Dublin, CA 94568	Project: Tosco(4) Project Number: Unocal SS# 3292/ 15008 East 14th St., S.L. Project Manager: Deanna Harding	Sampled: 8/8/00 Received: 8/8/00 Reported: 8/24/00
---	--	--

**Sample Description:** MW-11  
**Laboratory Sample Number:** L008060-06

Analyte	Batch Number	Date Prepared	Date Analyzed	Specific Method/ Surrogate Limits	Reporting Limit	Result	Units	Notes*
<b>Sequoia Analytical - San Carlos</b>								
<b>Total Purgeable Hydrocarbons (C6-C12), BTEX and MTBE by DHS LUFT</b>								
Purgeable Hydrocarbons as Gasoline	0080093	8/21/00	8/21/00		100	960	ug/l	2
Benzene	"	"	"		1.00	10.0	"	
Toluene	"	"	"		1.00	1.28	"	
Ethylbenzene	"	"	"		1.00	ND	"	
Xylenes (total)	"	"	"		1.00	ND	"	
Methyl tert-butyl ether	"	"	"		50.0	1600	"	4
Surrogate: <i>a,a,a-Trifluorotoluene</i>	"	"	"	70.0-130		134	%	3





Gettler-Ryan/Geostrategies(1)  
6747 Sierra Court, Suite J  
Dublin, CA 94568

Project: Tosco(4)  
Project Number: Unocal SS# 3292/ 15008 East 14th St., S.L.  
Project Manager: Deanna Harding

Sampled: 8/8/00  
Received: 8/8/00  
Reported: 8/24/00

**Total Purgeable Hydrocarbons (C6-C12), BTEX and MTBE by DHS LUFF/Quality Control**  
Sequoia Analytical - San Carlos

Analyte	Date Analyzed	Spike Level	Sample Result	QC Result	Units	Reporting Limit Recov. Limits	Recov. %	RPD Limit	RPD %	Notes*
<b>Batch: 0080093</b>		<b>Date Prepared: 8/21/00</b>		<b>Extraction Method: EPA 5030B (P/T)</b>						
<b>Blank</b>		<b>0080093-BLK1</b>								
Purgeable Hydrocarbons as Gasoline	8/21/00			ND	ug/l	50.0				
Benzene	"			ND	"	0.500				
Toluene	"			ND	"	0.500				
Ethylbenzene	"			ND	"	0.500				
Xylenes (total)	"			ND	"	0.500				
Methyl tert-butyl ether	"			ND	"	5.00				
Surrogate: a,a,a-Trifluorotoluene	"	10.0		11.2	"	70.0-130	112			
<b>LCS</b>		<b>0080093-BS1</b>								
Benzene	8/21/00	10.0		9.58	ug/l	70.0-130	95.8			
Toluene	"	10.0		8.92	"	70.0-130	89.2			
Ethylbenzene	"	10.0		9.04	"	70.0-130	90.4			
Xylenes (total)	"	30.0		27.6	"	70.0-130	92.0			
Surrogate: a,a,a-Trifluorotoluene	"	10.0		11.1	"	70.0-130	111			
<b>LCS</b>		<b>0080093-BS2</b>								
Purgeable Hydrocarbons as Gasoline	8/21/00	250		253	ug/l	70.0-130	101			
Surrogate: a,a,a-Trifluorotoluene	"	10.0		10.9	"	70.0-130	109			
<b>Matrix Spike</b>		<b>0080093-MS1 L008061-06</b>								
Benzene	8/21/00	10.0	ND	10.8	ug/l	60.0-140	108			
Toluene	"	10.0	ND	10.1	"	60.0-140	101			
Ethylbenzene	"	10.0	ND	10.2	"	60.0-140	102			
Xylenes (total)	"	30.0	ND	30.8	"	60.0-140	103			
Surrogate: a,a,a-Trifluorotoluene	"	10.0		10.9	"	70.0-130	109			
<b>Matrix Spike Dup</b>		<b>0080093-MSD1 L008061-06</b>								
Benzene	8/21/00	10.0	ND	11.5	ug/l	60.0-140	115	25.0	6.28	
Toluene	"	10.0	ND	10.6	"	60.0-140	106	25.0	4.83	
Ethylbenzene	"	10.0	ND	10.7	"	60.0-140	107	25.0	4.78	
Xylenes (total)	"	30.0	ND	32.2	"	60.0-140	107	25.0	3.81	
Surrogate: a,a,a-Trifluorotoluene	"	10.0		12.0	"	70.0-130	120			
<b>Batch: 0080094</b>		<b>Date Prepared: 8/21/00</b>		<b>Extraction Method: EPA 5030B (P/T)</b>						
<b>Blank</b>		<b>0080094-BLK1</b>								
Purgeable Hydrocarbons as Gasoline	8/21/00			ND	ug/l	50.0				
Benzene	"			ND	"	0.500				
Toluene	"			ND	"	0.500				
Ethylbenzene	"			ND	"	0.500				
Xylenes (total)	"			ND	"	0.500				





Gettler-Ryan/Geostrategies(1) 6747 Sierra Court, Suite J Dublin, CA 94568	Project: Tosco(4) Project Number: Unocal SS# 3292/ 15008 East 14th St., S.L. Project Manager: Deanna Harding	Sampled: 8/8/00 Received: 8/8/00 Reported: 8/24/00
---	--	--

**Total Purgeable Hydrocarbons (C6-C12), BTEX and MTBE by DHS LUFT/Quality Control  
Sequoia Analytical - San Carlos**

Analyte	Date Analyzed	Spike Level	Sample Result	QC Result	Units	Reporting Limit Recov. Limits	Recov. %	RPD Limit	RPD %	Notes*
<b>Blank (continued)</b>										
<b>0080094-BLK1</b>										
Methyl tert-butyl ether	8/21/00			ND	ug/l	5.00				
Surrogate: a,a,a-Trifluorotoluene	"	10.0		11.6	"	70.0-130	116			
<b>LCS</b>										
<b>0080094-BS1</b>										
Benzene	8/21/00	10.0		10.3	ug/l	70.0-130	103			
Toluene	"	10.0		9.89	"	70.0-130	98.9			
Ethylbenzene	"	10.0		9.60	"	70.0-130	96.0			
Xylenes (total)	"	30.0		29.2	"	70.0-130	97.3			
Surrogate: a,a,a-Trifluorotoluene	"	10.0		10.9	"	70.0-130	109			
<b>LCS</b>										
<b>0080094-BS2</b>										
Purgeable Hydrocarbons as Gasoline	8/21/00	250		225	ug/l	70.0-130	90.0			
Surrogate: a,a,a-Trifluorotoluene	"	10.0		11.2	"	70.0-130	112			
<b>Matrix Spike</b>										
<b>0080094-MS1 L008083-08</b>										
Benzene	8/21/00	10.0	ND	10.1	ug/l	60.0-140	101			
Toluene	"	10.0	ND	9.57	"	60.0-140	95.7			
Ethylbenzene	"	10.0	ND	9.57	"	60.0-140	95.7			
Xylenes (total)	"	30.0	ND	28.5	"	60.0-140	95.0			
Surrogate: a,a,a-Trifluorotoluene	"	10.0		12.5	"	70.0-130	125			
<b>Matrix Spike Dup</b>										
<b>0080094-MSD1 L008083-08</b>										
Benzene	8/21/00	10.0	ND	9.72	ug/l	60.0-140	97.2	25.0	3.83	
Toluene	"	10.0	ND	9.40	"	60.0-140	94.0	25.0	1.79	
Ethylbenzene	"	10.0	ND	9.05	"	60.0-140	90.5	25.0	5.59	
Xylenes (total)	"	30.0	ND	27.6	"	60.0-140	92.0	25.0	3.21	
Surrogate: a,a,a-Trifluorotoluene	"	10.0		10.7	"	70.0-130	107			





Gettler-Ryan/Geostrategies(1) 6747 Sierra Court, Suite J Dublin, CA 94568	Project: Tosco(4)	Sampled: 8/8/00
	Project Number: Unocal SS# 3292/ 15008 East 14th St., S.L.	Received: 8/8/00
	Project Manager: Deanna Harding	Reported: 8/24/00

**MIBE by EPA Method 8260B/Quality Control  
Sequoia Analytical - San Carlos**

Analyte	Date Analyzed	Spike Level	Sample Result	QC Result	Units	Reporting Limit Recov. Limits	Recov. %	RPD Limit	RPD %	Notes*
<b>Batch: 0080096</b>		<b>Date Prepared: 8/21/00</b>		<b>Extraction Method: EPA 5030B IP/TI</b>						
<b>Blank</b>	<b>0080096-BLK1</b>									
Methyl tert-butyl ether	8/21/00			ND	ug/l	0.500				
Surrogate: 1,2-Dichloroethane-d4	"	50.0		56.0	"	76.0-114	112			
<b>Blank</b>	<b>0080096-BLK2</b>									
Methyl tert-butyl ether	8/22/00			ND	ug/l	2.00				
Surrogate: 1,2-Dichloroethane-d4	"	50.0		55.2	"	76.0-114	110			
<b>Blank</b>	<b>0080096-BLK3</b>									
Methyl tert-butyl ether	8/23/00			ND	ug/l	2.00				
Surrogate: 1,2-Dichloroethane-d4	"	50.0		42.7	"	76.0-114	85.4			
<b>LCS</b>	<b>0080096-BS1</b>									
Methyl tert-butyl ether	8/21/00	50.0		48.4	ug/l	70.0-130	96.8			
Surrogate: 1,2-Dichloroethane-d4	"	50.0		56.8	"	76.0-114	114			
<b>LCS</b>	<b>0080096-BS2</b>									
Methyl tert-butyl ether	8/22/00	50.0		48.1	ug/l	70.0-130	96.2			
Surrogate: 1,2-Dichloroethane-d4	"	50.0		55.7	"	76.0-114	111			
<b>LCS</b>	<b>0080096-BS3</b>									
Methyl tert-butyl ether	8/23/00	50.0		44.4	ug/l	70.0-130	88.8			
Surrogate: 1,2-Dichloroethane-d4	"	50.0		45.8	"	76.0-114	91.6			
<b>Matrix Spike</b>	<b>0080096-MS1</b>		<b>L008128-02</b>							
Methyl tert-butyl ether	8/21/00	50.0	ND	48.4	ug/l	60.0-140	96.8			
Surrogate: 1,2-Dichloroethane-d4	"	50.0		54.1	"	76.0-114	108			
<b>Matrix Spike Dup</b>	<b>0080096-MSD1</b>		<b>L008128-02</b>							
Methyl tert-butyl ether	8/21/00	50.0	ND	45.7	ug/l	60.0-140	91.4	25.0	5.74	
Surrogate: 1,2-Dichloroethane-d4	"	50.0		57.0	"	76.0-114	114			





Gettler-Ryan/Geostrategies(1) 6747 Sierra Court, Suite J Dublin, CA 94568	Project: Tosco(4) Project Number: Unocal SS# 3292/ 15008 East 14th St., S.L. Project Manager: Deanna Harding	Sampled: 8/8/00 Received: 8/8/00 Reported: 8/24/00
---	--	--

**Notes and Definitions**

#	Note
---	------

- 1 Chromatogram Pattern: Gasoline C6-C12
- 2 Chromatogram Pattern: Weathered Gasoline C6-C12
- 3 The surrogate recovery for this sample is outside of established control limits due to a sample matrix effect.
- 4 MTBE was reported from second analysis.
- 5 This sample was analyzed outside of the EPA recommended holding time.
- DET Analyte DETECTED
- ND Analyte NOT DETECTED at or above the reporting limit
- NR Not Reported
- dry Sample results reported on a dry weight basis
- Recov. Recovery
- RPD Relative Percent Difference

