

## GeoStrategies Inc.

---

October 30, 1993

Shell Oil Company  
P.O. Box 5278  
Concord, California 94520

Attn: Mr. Dan Kirk

Re: **QUARTERLY REPORT**  
Shell Service Station  
3790 Hopyard Road  
Pleasanton, California  
WIC #204-6138-0501

Mr. Kirk:

This Quarterly Report has been prepared by GeoStrategies Inc. (GSI) and presents the results of the 1993 third quarter sampling for the above referenced site (Plate 1). Sampling data were furnished by the Shell Oil Company sampling contractor.

### EXECUTIVE SUMMARY

- The dissolved hydrocarbon plume appears delineated to the east, south, and west of the site.
- Monitoring well S-2 results indicated not detected concentrations of total petroleum hydrocarbons as gasoline (TPH-G) and benzene during the third quarter of 1993.
- The groundwater gradient and flow direction remained consistent with historical observations.

### SITE DESCRIPTION

There are currently nine groundwater monitoring (S-2 through S-10) and three groundwater recovery (SR-1 through SR-3) wells at the site (Plate 2). These wells were installed between 1986 and 1989 by EMCON

763201-19

## GeoStrategies Inc.

Shell Oil Company  
October 30, 1993  
Page 2

Associates, Woodward-Clyde Consultants, Pacific Environmental Group and GSI. Well S-1 was destroyed in 1988.

### CURRENT QUARTER SAMPLING RESULTS

Depth to water-level measurements were obtained by Blaine Tech Services, Inc. (Blaine) in each monitoring well on September 15, 1993. Static ground-water levels were measured from the surveyed top of each well box and recorded to the nearest  $\pm 0.01$  foot. Water-level measurements are presented in the Blaine Groundwater Sampling Report (Appendix A) and in Table 1. Water-level data were used to construct a quarterly potentiometric map (Plate 3). Shallow ground-water flow is interpreted to the southeast at an approximate hydraulic gradient of 0.012.

Each well was checked for the presence of separate-phase hydrocarbons. Separate-phase hydrocarbons were not observed in the wells this quarter.

Groundwater samples were collected from wells S-2 through S-10 by Blaine on September 15, 1993. The samples were submitted under Chain-of-Custody Documentation to Anametrix Inc., a California State-certified laboratory located in San Jose, California. Samples from wells S-2, S-4, S-5, and S-6 were analyzed for TPH-G and benzene, toluene, ethylbenzene, and total xylenes (BTEX) using Environmental Protection Agency (EPA) Methods 5030/modified 8015/8020. Samples collected from wells S-3, and S-7 through S-10 were not analyzed due to the not detected concentrations of TPH-G and BTEX reported for at least the past year. The Blaine Groundwater Sampling Report and Chain-of-Custody form are presented in Appendix A. These data are summarized and included with the historical chemical analytical data presented in Table 2. A chemical concentration map for benzene is presented on Plate 4.

TPH-G was detected in wells S-4, S-5, and S-6 at concentrations ranging from 80 parts per billion (ppb) in well S-5 to 700 ppb in well S-4. Benzene detected in the same wells at concentrations ranging from 1.4 ppb in well S-6 to 21 ppb in well S-4.

763201-19

**GeoStrategies Inc.**


Shell Oil Company  
October 30, 1993  
Page 3

**DISCUSSION**


Dissolved phase hydrocarbons appear to be in the immediate vicinity of the UST pit and based on previous quarter results, are delineated to not detected in downgradient and crossgradient directions from the site. Results indicated benzene concentrations decreased in wells S-2, S-4, and S-5 during the third quarter 1993, and remained approximately the same in well S-6.

If you have any questions, please call us at (510) 352-4800.


Sincerely,  
GeoStrategies Inc.



Robert D. Campbell  
Project Manager



Gary Pischke  
Senior Geologist  
CEG 1501



- Plate 1. Vicinity Map
- Plate 2. Site Plan
- Plate 3. Potentiometric Map
- Plate 4. Benzene Isoconcentration Map

Appendix A: Blaine Tech Services Groundwater Sampling Report and Chain-of-Custody Form

QC Review: 

cc: Mr. Rick Mueller, Pleasanton Fire Department  
Mr. Lester Feldman, Regional Water Quality Control Board

763201-19

**Table 1**  
**Field Monitoring Data**  
**Shell Service Station**  
**3790 Hopyard Road, Pleasanton**

Well No.	Monitoring Date	Casing Dia. (in)	Total Well Depth (ft)	Well Elev. (ft)	Depth to Water (ft)	Product Thickness (ft)	Static Water Elev. (ft)	Purged Well Volumes	pH	Temp. (F)	Conductivity (uHMS/cm)	Turbidity (NTUs)
S-2	15-Sep-93	3	35.32	329.21	14.63	---	314.58	23	6.8	70	3300	37.3
S-3	15-Sep-93	3	35.35	327.67	13.02	---	314.65	25	6.6	69.4	3600	13.97
S-4	15-Sep-93	3	36.25	328.53	13.86	---	314.67	12	7.6	68.6	3100	36
S-5	15-Sep-93	3	36.16	329.66	16.20	---	313.46	22.5	6.5	69.8	2000	15.47
S-6	15-Sep-93	3	35.01	327.62	14.16	---	313.46	24	7.2	68.2	1100	104.5
S-7	15-Sep-93	3	35.20	328.67	16.65	---	312.02	21	6.6	68.4	2800	> 200
S-8	15-Sep-93	3	34.66	327.00	14.91	---	312.09	12	8.2	73.9	3100	> 200
S-9	15-Sep-93	3	35.06	328.24	17.42	---	310.82	20	6.7	69.2	3500	> 200
S-10	15-Sep-93	3	34.56	326.55	13.66	---	312.89	24	7.0	67.8	1800	> 200
SR-1	15-Sep-93	4	35.31	329.78	16.30	---	313.48	---	---	---	---	---
SR-2	15-Sep-93	4	35.45	328.35	14.12	---	314.23	---	---	---	---	---
SR-3	15-Sep-93	4	35.23	329.11	14.57	---	314.54	---	---	---	---	---

1. Static water elevations referenced to mean sea level (MSL)
2. Wells SR-1, SR-2 and SR-3 contained pumps, and were not sampled.
3. Physical parameter measurements represent stabilized values

TABLE 2

## HISTORICAL GROUNDWATER QUALITY DATABASE

Sample Date	Sample Point	TPH-G (ppb)	Benzene (ppb)	Toluene (ppb)	Ethylbenzene (ppb)	Xylenes (ppb)	
06-Nov-87	S-1	920	230	<5	150	150	
14-Feb-88	S-1	3,500	1,300	<40	500	500	
06-Aug-88	S-1	Well Destroyed					
06-Nov-87	S-2	16,000	870	100	2,700	2,700	
14-Feb-88	S-2	1,800	440	<10	140	140	
13-Oct-88	S-2	550	110	1	45	15	
31-Jan-89	S-2	620	170	2	62	14	
07-Mar-89	S-2	1,900	260	270	130	260	
26-Jun-89	S-2	320	88	1	32	10	
08-Sep-89	S-2	230	80	1	30	15	
14-Dec-89	S-2	160	56	0.5	21	3	
05-Mar-90	S-2	710	57	<0.5	<0.5	88	
14-Jun-90	S-2	110	39	0.5	11	2	
02-Oct-90	S-2	290	84	1.7	160	8.1	
18-Dec-90	S-2	61	18	1.4	2.2	2.4	
20-Mar-91	S-2	110	30	2.2	10	7	
26-Jun-91	S-2	50*	6.3	<0.5	3.3	1.9	
05-Sep-91	S-2	90	12	3.2	2.5	2.3	
13-Dec-91	S-2	<50	12	<0.5	<0.5	<0.5	
11-Mar-92	S-2	<30	<0.3	<0.3	<0.3	<0.3	
15-Jun-92	S-2	<50	0.9	<0.5	<0.5	<0.5	
17-Sep-92	S-2	78	2.6	<0.5	1.3	0.9	
11-Dec-92	S-2	<50	0.8	<0.5	<0.5	<0.5	
04-Feb-93	S-2	55	1.3	<0.5	0.7	<0.5	
03-Jun-93	S-2	<50	0.7	<0.5	<0.5	<0.5	
15-Sep-93	S-2	<50	<0.5	<0.5	<0.5	<0.5	
14-Feb-88	S-3	<50	<0.5	<1	<4	<4	
13-Oct-88	S-3	<50	<0.5	<1	<1	<3	
31-Jan-89	S-3	<50	<0.5	<1	<1	<3	
07-Mar-89	S-3	<50	<0.5	<1	<1	<3	
26-Jun-89	S-3	<50	<0.5	<1	<1	<3	
08-Sep-89	S-3	<50	<0.5	<1	<1	<3	
14-Dec-89	S-3	<50	<0.5	<0.5	<0.5	<1	
05-Mar-90	S-3	<50	<0.5	<0.5	<0.5	<1	
14-Jun-90	S-3	<500	<0.5	<0.5	<0.5	<1	
02-Oct-90	S-3	<50	<0.5	<0.5	<0.5	1	

TABLE 2

## HISTORICAL GROUNDWATER QUALITY DATABASE

Sample Date	Sample Point	TPH-G (ppb)	Benzene (ppb)	Toluene (ppb)	Ethylbenzene (ppb)	Xylenes (ppb)
18-Dec-90	S-3	<50	<0.5	1.6	<0.5	2
20-Mar-91	S-3	70	2.3	8.9	4	23
26-Jun-91	S-3	<50	<0.5	<0.5	<0.5	<0.5
05-Sep-91	S-3	<50	<0.5	<0.5	<0.5	<0.5
13-Dec-91	S-3	<50	<0.5	<0.5	<0.5	<0.5
11-Mar-92	S-3	<30	<0.3	<0.3	<0.3	<0.3
15-Jun-92	S-3	<50	<0.5	<0.5	<0.5	<0.5
17-Sep-92	S-3	<50	<0.5	<0.5	<0.5	<0.5
11-Dec-92	S-3	<50	<0.5	<0.5	<0.5	<0.5
04-Feb-93	S-3	<50	<0.5	<0.5	<0.5	<0.5
03-Jun-93	S-3	<50	<0.5	<0.5	<0.5	<0.5
15-Sep-93	S-3		Not	Analyzed		
14-Feb-88	S-4	5,100	180	8	730	730
13-Oct-88	S-4	530	24	1	25	16
31-Jan-89	S-4	1,100	33	2	20	24
07-Mar-89	S-4	650	37	1	35	27
26-Jun-89	S-4	670	110	<1	85	71
08-Sep-89	S-4	380	32	<1	36	26
14-Dec-89	S-4	210	21	<0.5	30	23
05-Mar-90	S-4	350	43	<0.5	24	47
14-Jun-90	S-4	430	74	<0.5	71	46
02-Oct-90	S-4	700	74	2.2	100	55
18-Dec-90	S-4	1,400	180	2.9	280	230
20-Mar-91	S-4	1,200	100	<2	210	130
26-Jun-91	S-4	220	14	<0.5	34	17
05-Sep-91	S-4	580	31	0.8	53	26
13-Dec-91	S-4	370	24	0.9	1.3	46
11-Mar-92	S-4	1,600	23	1.2	12	20
16-Jun-92	S-4	480	48	<1	95	22
17-Sep-92	S-4	260	35	1.2	51	7.8
11-Dec-92	S-4	270	34	0.6	28	4.5
05-Feb-93	S-4	1,100	12	<5	69	100
03-Jun-93	S-4	210	48	1.1	42	4.0
16-Sep-93	S-4	700	21	<1	110	91
14-Feb-88	S-5	1,000	40	86	180	180
13-Oct-88	S-5	560	66	20	18	36

TABLE 2

## HISTORICAL GROUNDWATER QUALITY DATABASE

Sample Date	Sample Point	TPH-G (ppb)	Benzene (ppb)	Toluene (ppb)	Ethylbenzene (ppb)	Xylenes (ppb)
31-Jan-89	S-5	180	27	8	9	13
07-Mar-89	S-5	3,800	520	530	260	570
26-Jun-89	S-5	<50	3.8	<1	2	<3
08-Sep-89	S-5	110	25	2	2	12
14-Dec-89	S-5	1,700	300	86	67	140
05-Mar-90	S-5	1,100	100	110	79	240
14-Jun-90	S-5	600	94	36	40	62
02-Oct-90	S-5	4,500	1,400	160	260	300
20-Nov-90	S-5	16,000	4,600	720	790	1,000
18-Dec-90	S-5	25,000	7,600	1,100	1,300	2,300
20-Mar-91	S-5	310	39	12	18	30
26-Jun-91	S-5	1,300	250	62	120	160
05-Sep-91	S-5	4,700	660	150	170	280
13-Dec-91	S-5	1,400	580	19	110	80
11-Mar-92	S-5	<30	<0.3	<0.3	<0.3	<0.3
16-Jun-92	S-5	1,800	380	52	120	180
17-Sep-92	S-5	2,200	750	91	170	170
11-Dec-92	S-5	8,700	1,800	86	48	340
04-Feb-93	S-5	150	15	0.7	4.7	4
03-Jun-93	S-5	460	140	3.4	17	14
15-Sep-93	S-5	80	2.4	0.5	1.4	2.9
13-Oct-88	S-6	1,100	13	1	42	33
31-Jan-89	S-6	340	3.8	<1	8	3
07-Mar-89	S-6	190	3.8	<1	7	3
26-Jun-89	S-6	480	15	<1	6	<3
08-Sep-89	S-6	270	1.3	1	7	<3
15-Dec-89	S-6	320	1	<0.5	2.6	<1
06-Mar-90	S-6	420	3.1	<0.5	14	<1
14-Jun-90	S-6	370	3.7	0.9	4.8	3
02-Oct-90	S-6	190	6.6	1.6	1.9	2.8
18-Dec-90	S-6	430	10	0.7	1.6	1.5
20-Mar-91	S-6	130*	6.6	0.6	0.7	3
26-Jun-91	S-6	120*	3.8	0.8	<0.5	1.7
05-Sep-91	S-6	60	<0.5	0.8	<0.5	0.5
13-Dec-91	S-6	150	2.3	<0.5	<0.5	150
11-Mar-92	S-6	<30	<0.3	<0.3	<0.3	<0.3

TABLE 2

## HISTORICAL GROUNDWATER QUALITY DATABASE

Sample Date	Sample Point	TPH-G (ppb)	Benzene (ppb)	Toluene (ppb)	Ethylbenzene (ppb)	Xylenes (ppb)
15-Jun-92	S-6	170	<0.5	<0.5	<0.5	<0.5
17-Sep-92	S-6	190	<0.5	1.6	<0.5	1.2
11-Dec-92	S-6	180	<0.5	0.8	<0.5	0.7
05-Feb-93	S-6	290	<0.5	<0.5	<0.5	0.7
03-Jun-93	S-6	100	1.2	<0.5	<0.5	<0.5
15-Sep-93	S-6	160	1.4	<0.5	0.9	2.0
13-Oct-88	S-7	<50	0.6	1	<1	<3
31-Jan-89	S-7	<50	<0.5	<1	<1	<3
07-Mar-89	S-7	<50	<0.5	<1	<1	<3
26-Jun-89	S-7	<50	<0.5	<1	<1	<3
08-Sep-89	S-7	<50	<0.5	<1	<1	<3
15-Dec-89	S-7	<50	<0.5	<0.5	<0.5	<1
06-Mar-90	S-7	<50	<0.5	<0.5	<0.5	<1
14-Jun-90	S-7	<50	<0.5	<0.5	<0.5	<1
02-Oct-90	S-7	<50	<0.5	0.6	<0.5	0.9
18-Dec-90	S-7	<50	0.5	<0.5	<0.5	0.8
20-Mar-91	S-7	<50	<0.5	<0.5	<0.5	<0.5
26-Jun-91	S-7	<50	<0.5	<0.5	<0.5	<0.5
05-Sep-91	S-7	<50	<0.5	0.6	<0.5	<0.5
13-Dec-91	S-7	<50	<0.5	<0.5	<0.5	<0.5
11-Mar-92	S-7	<30	<0.3	<0.3	<0.3	<0.3
15-Jun-92	S-7	<50	<0.5	<0.5	<0.5	<0.5
17-Sep-92	S-7	<50	0.6	0.6	<0.5	<0.5
11-Dec-92	S-7	<50	<0.5	<0.5	<0.5	<0.5
05-Feb-93	S-7	<50	<0.5	<0.5	<0.5	<0.5
03-Jun-93	S-7	<50	<0.5	<0.5	<0.5	<0.5
15-Sep-93	S-7	Not	Analyzed			
07-Mar-89	S-8	<50	1.2	1	<1	<3
26-Jun-89	S-8	<50	0.8	1	<1	<3
08-Sep-89	S-8	<50	<0.5	<1	<1	<3
14-Dec-89	S-8	<50	<0.5	<0.5	<0.5	<1
05-Mar-90	S-8	<50	<0.5	0.5	<0.5	<1
14-Jun-90	S-8	<50	<0.5	<0.5	<0.5	<1
02-Oct-90	S-8	<50	<0.5	<0.5	<0.5	<0.5
18-Dec-90	S-8	<50	2.9	7	1	6.4
20-Mar-91	S-8	50*	0.8	1.6	2.6	5.2



TABLE 2

## HISTORICAL GROUNDWATER QUALITY DATABASE

Sample Date	Sample Point	TPH-G (ppb)	Benzene (ppb)	Toluene (ppb)	Ethylbenzene (ppb)	Xylenes (ppb)
15-Jun-92	S-6	170	<0.5	<0.5	<0.5	<0.5
17-Sep-92	S-6	190	<0.5	1.6	<0.5	1.2
11-Dec-92	S-6	180	<0.5	0.8	<0.5	0.7
05-Feb-93	S-6	290	<0.5	<0.5	<0.5	0.7
03-Jun-93	S-6	100	1.2	<0.5	<0.5	<0.5
15-Sep-93	S-6	160	1.4	<0.5	0.9	2.0
13-Oct-88	S-7	<50	0.6	1	<1	<3
31-Jan-89	S-7	<50	<0.5	<1	<1	<3
07-Mar-89	S-7	<50	<0.5	<1	<1	<3
26-Jun-89	S-7	<50	<0.5	<1	<1	<3
08-Sep-89	S-7	<50	<0.5	<1	<1	<3
15-Dec-89	S-7	<50	<0.5	<0.5	<0.5	<1
06-Mar-90	S-7	<50	<0.5	<0.5	<0.5	<1
14-Jun-90	S-7	<50	<0.5	<0.5	<0.5	<1
02-Oct-90	S-7	<50	<0.5	0.6	<0.5	0.9
18-Dec-90	S-7	<50	0.5	<0.5	<0.5	0.8
20-Mar-91	S-7	<50	<0.5	<0.5	<0.5	<0.5
26-Jun-91	S-7	<50	<0.5	<0.5	<0.5	<0.5
05-Sep-91	S-7	<50	<0.5	0.6	<0.5	<0.5
13-Dec-91	S-7	<50	<0.5	<0.5	<0.5	<0.5
11-Mar-92	S-7	<30	<0.3	<0.3	<0.3	<0.3
15-Jun-92	S-7	<50	<0.5	<0.5	<0.5	<0.5
17-Sep-92	S-7	<50	0.6	0.6	<0.5	<0.5
11-Dec-92	S-7	<50	<0.5	<0.5	<0.5	<0.5
05-Feb-93	S-7	<50	<0.5	<0.5	<0.5	<0.5
03-Jun-93	S-7	<50	<0.5	<0.5	<0.5	<0.5
15-Sep-93	S-7	Not	Analyzed			
07-Mar-89	S-8	<50	1.2	1	<1	<3
26-Jun-89	S-8	<50	0.8	1	<1	<3
08-Sep-89	S-8	<50	<0.5	<1	<1	<3
14-Dec-89	S-8	<50	<0.5	<0.5	<0.5	<1
05-Mar-90	S-8	<50	<0.5	0.5	<0.5	<1
14-Jun-90	S-8	<50	<0.5	<0.5	<0.5	<1
02-Oct-90	S-8	<50	<0.5	<0.5	<0.5	<0.5
18-Dec-90	S-8	<50	2.9	7	1	6.4
20-Mar-91	S-8	50*	0.8	1.6	2.6	5.2

TABLE 2

## HISTORICAL GROUNDWATER QUALITY DATABASE

Sample Date	Sample Point	TPH-G (ppb)	Benzene (ppb)	Toluene (ppb)	Ethylbenzene (ppb)	Xylenes (ppb)
26-Jun-91	S-8	<50	<0.5	<0.5	<0.5	<0.5
05-Sep-91	S-8	<50	<0.5	<0.5	<0.5	<0.5
13-Dec-91	S-8	<50	<0.5	<0.5	<0.5	<0.5
11-Mar-92	S-8	<30	<0.3	<0.3	<0.3	<0.3
15-Jun-92	S-8	<50	1.4	1.9	<0.5	<0.5
17-Sep-92	S-8	<50	<0.5	<0.5	<0.5	<0.5
11-Dec-92	S-8	<50	<0.5	<0.5	<0.5	<0.5
04-Feb-93	S-8	<50	<0.5	<0.5	<0.5	<0.5
03-Jun-93	S-8	<50	<0.5	<0.5	<0.5	<0.5
15-Sep-93	S-8	Not	Analyzed			
07-Mar-89	S-9	<50	<0.5	<1	<1	<3
26-Jun-89	S-9	<50	<0.5	<1	<1	<3
08-Sep-89	S-9	<50	1.7	2	<1	<3
15-Dec-89	S-9	<50	0.5	<0.5	<0.5	<1
06-Mar-90	S-9	<50	<0.5	<0.5	<0.5	<1
14-Jun-90	S-9	<50	<0.5	<0.5	<0.5	<1
02-Oct-90	S-9	<50	<0.5	<0.5	<0.5	<0.5
18-Dec-90	S-9	<50	20	27	7.1	35
20-Mar-91	S-9	70*	0.7	0.7	<0.5	1
26-Jun-91	S-9	<50	<0.5	<0.5	<0.5	<0.5
05-Sep-91	S-9	<50	<0.5	0.8	<0.5	<0.5
13-Dec-91	S-9	<50	<0.5	<0.5	<0.5	<0.5
11-Mar-92	S-9	<30	<0.3	<0.3	<0.3	<0.3
16-Jun-92	S-9	<50	<0.5	<0.5	<0.5	<0.5
17-Sep-92	S-9	<50	<0.5	<0.5	<0.5	<0.5
11-Dec-92	S-9	<50	<0.5	<0.5	<0.5	<0.5
04-Feb-93	S-9	<50	<0.5	<0.5	<0.5	<0.5
03-Jun-93	S-9	<50	<0.5	<0.5	<0.5	<0.5
15-Sep-93	S-9	Not	Analyzed			
11-Aug-89	S-10	<50	<0.5	<1	<1	<3
08-Sep-89	S-10	<50	<0.5	<1	<1	<3
15-Dec-89	S-10	<50	<0.5	<0.5	<0.5	<1
06-Mar-90	S-10	<50	<0.5	<0.5	<0.5	<1
14-Jun-90	S-10	<50	<0.5	<0.5	<0.5	<1
02-Oct-90	S-10	<50	<0.5	<0.5	<0.5	1
18-Dec-90	S-10	<50	<0.5	<0.5	<0.5	1.4

TABLE 2

## HISTORICAL GROUNDWATER QUALITY DATABASE

Sample Date	Sample Point	TPH-G (ppb)	Benzene (ppb)	Toluene (ppb)	Ethylbenzene (ppb)	Xylenes (ppb)
20-Mar-91	S-10	<50	<0.5	<0.5	<0.5	<0.5
26-Jun-91	S-10	50	1.8	5.8	1.9	13
05-Sep-91	S-10	<50	<0.5	<0.5	<0.5	<0.5
13-Dec-91	S-10	<50	<0.5	<0.5	<0.5	<0.5
11-Mar-92	S-10	<30	<0.3	<0.3	<0.3	<0.3
15-Jun-92	S-10	<50	<0.5	<0.5	<0.5	<0.5
17-Sep-92	S-10	<50	<0.5	<0.5	<0.5	<0.5
11-Dec-92	S-10	<50	<0.5	<0.5	<0.5	<0.5
05-Feb-93	S-10	<50	<0.5	<0.5	<0.5	<0.5
03-Jun-93	S-10	<50	<0.5	<0.5	<0.5	<0.5
15-Sep-93	S-10	Not Analyzed				
11-Oct-89	SR-1	200	100	<1	10	10
14-Dec-89	SR-1	500	210	<0.5	16	16
05-Mar-90	SR-1	64	20	<0.5	1.5	4
14-Jun-90	SR-1	60	17	<0.5	1.9	1
02-Oct-90	SR-1	<50	5	<0.5	<0.5	<0.5
18-Dec-90	SR-1	<50	28	5.5	4.5	4.5
20-Mar-91	SR-1	<50*	4.2	<0.5	1.4	0.5
26-Jun-91	SR-1	<50	5	<0.5	0.5	<0.5
05-Sep-91	SR-1	<50	8.6	<0.5	0.7	<0.5
13-Dec-91	SR-1	70	9.4	7.1	6.6	22
11-Mar-92	SR-1	<30	<0.3	<0.3	<0.3	<0.3
15-Jun-92	SR-1	<50	<0.5	<0.5	<0.5	<0.5
17-Sep-92	SR-1	51	1.4	<0.5	<0.5	<0.5
11-Oct-89	SR-2	880	<10	1	29	33
14-Dec-89	SR-2	1,100	17	<0.5	100	67
05-Mar-90	SR-2	140	3	<0.5	12	7
14-Jun-90	SR-2	<50	<0.5	<0.5	2.6	<1
02-Oct-90	SR-2	<50	<0.5	<0.5	0.5	<0.5
18-Dec-90	SR-2	<50	1.6	1.4	1.6	2.7
20-Mar-91	SR-2	90	1.3	<0.5	6.1	1.4
26-Jun-91	SR-2	<50	0.6	<0.5	1.7	<0.5
05-Sep-91	SR-2	<50	1.2	<0.5	1.2	<0.5
13-Dec-91	SR-2	<50	<0.5	<0.5	<0.5	<0.5
11-Mar-92	SR-2	<30	0.5	<0.3	<0.3	<0.3
15-Jun-92	SR-2	120	6	1	0.7	2.1

TABLE 2

## HISTORICAL GROUNDWATER QUALITY DATABASE

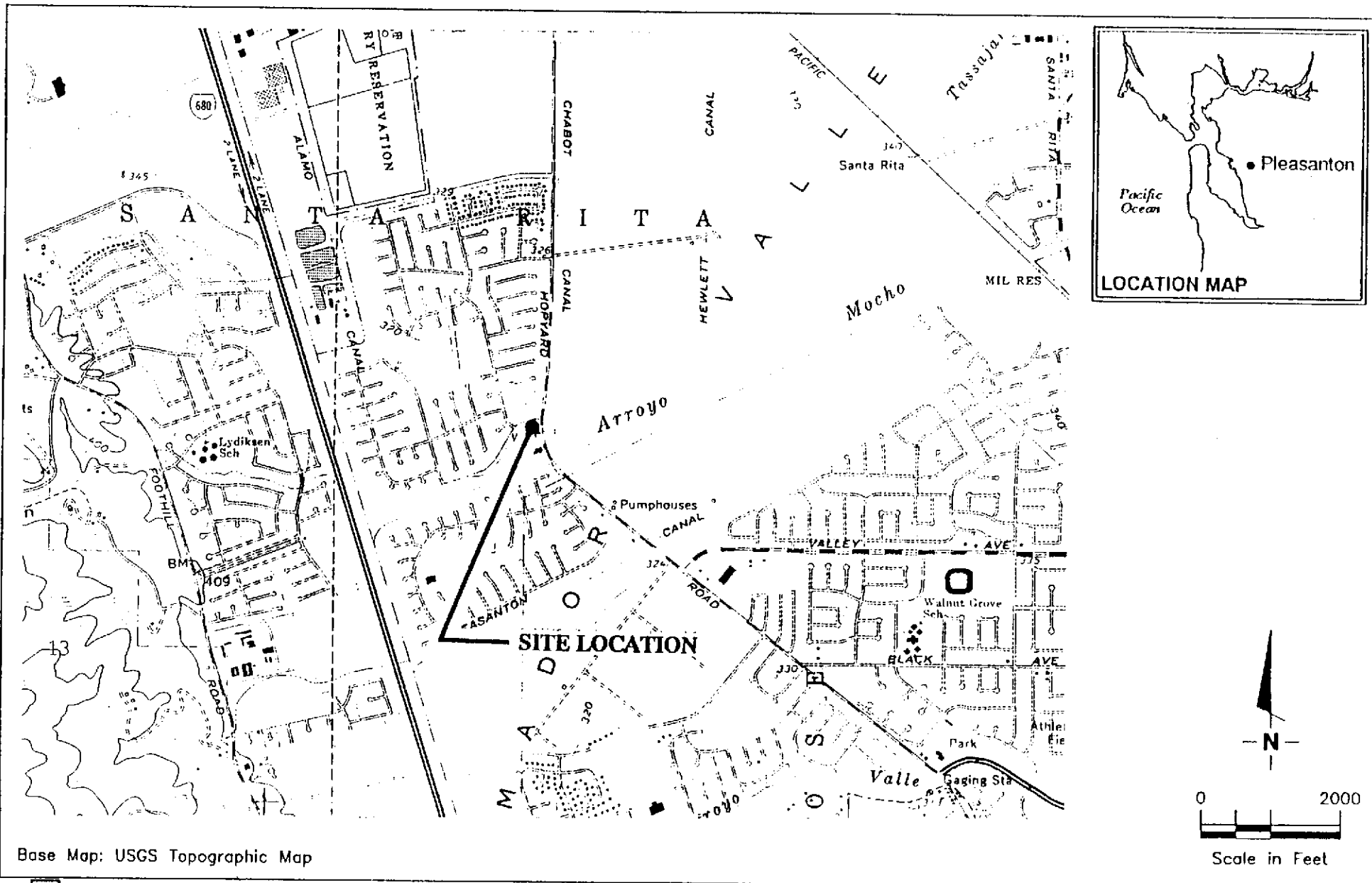
Sample Date	Sample Point	TPH-G (ppb)	Benzene (ppb)	Toluene (ppb)	Ethylbenzene (ppb)	Xylenes (ppb)
17-Sep-92	SR-2	140	8.3	0.6	0.9	0.7
11-Oct-89	SR-3	500	92	10	43	100
14-Dec-89	SR-3	2,400	310	27	170	340
05-Mar-90	SR-3	70	15	0.8	5.8	10
14-Jun-90	SR-3	470	59	2.3	35	50
02-Oct-90	SR-3	1,700	91	6.2	7	100
18-Dec-90	SR-3	140	10	0.8	7.5	14
20-Mar-91	SR-3	1,350	970	3.6	64	79
26-Jun-91	SR-3	240	48	15	20	N/A
26-Jun-91	SR-3	240	48	4.2	15	20
05-Sep-91	SR-3	160	19	<0.5	6	5.9
13-Dec-91	SR-3	50	13	<0.5	3.1	4.7
11-Mar-92	SR-3	410	28	1.6	22	24
16-Jun-92	SR-3	600	55	2.1	2.8	33
17-Sep-92	SR-3	210	25	1.8	17	20

TPH-G = Total Petroleum Hydrocarbons calculated as Gasoline  
 PPB = Parts Per Billion

\* Compounds detected and calculated as low boiling hydrocarbons consist of compounds eluting within the chromatographic range of gasoline, but are not characteristic of the standard gasoline standard pattern.

## Notes:

1. All data shown as <x are reported as ND (none detected).
2. Wells SR-1, SR-2, and SR-3 were monitored only subsequent to the September 17, 1992 sampling.
3. S-3 and S-7 through S-10 were sampled by Blaine but not analyzed by Anamatrix.



Base Map: USGS Topographic Map



GeoStrategies Inc.

VICINITY MAP  
 Shell Service Station  
 3790 Hopyard Road  
 Pleasanton, California

PLATE

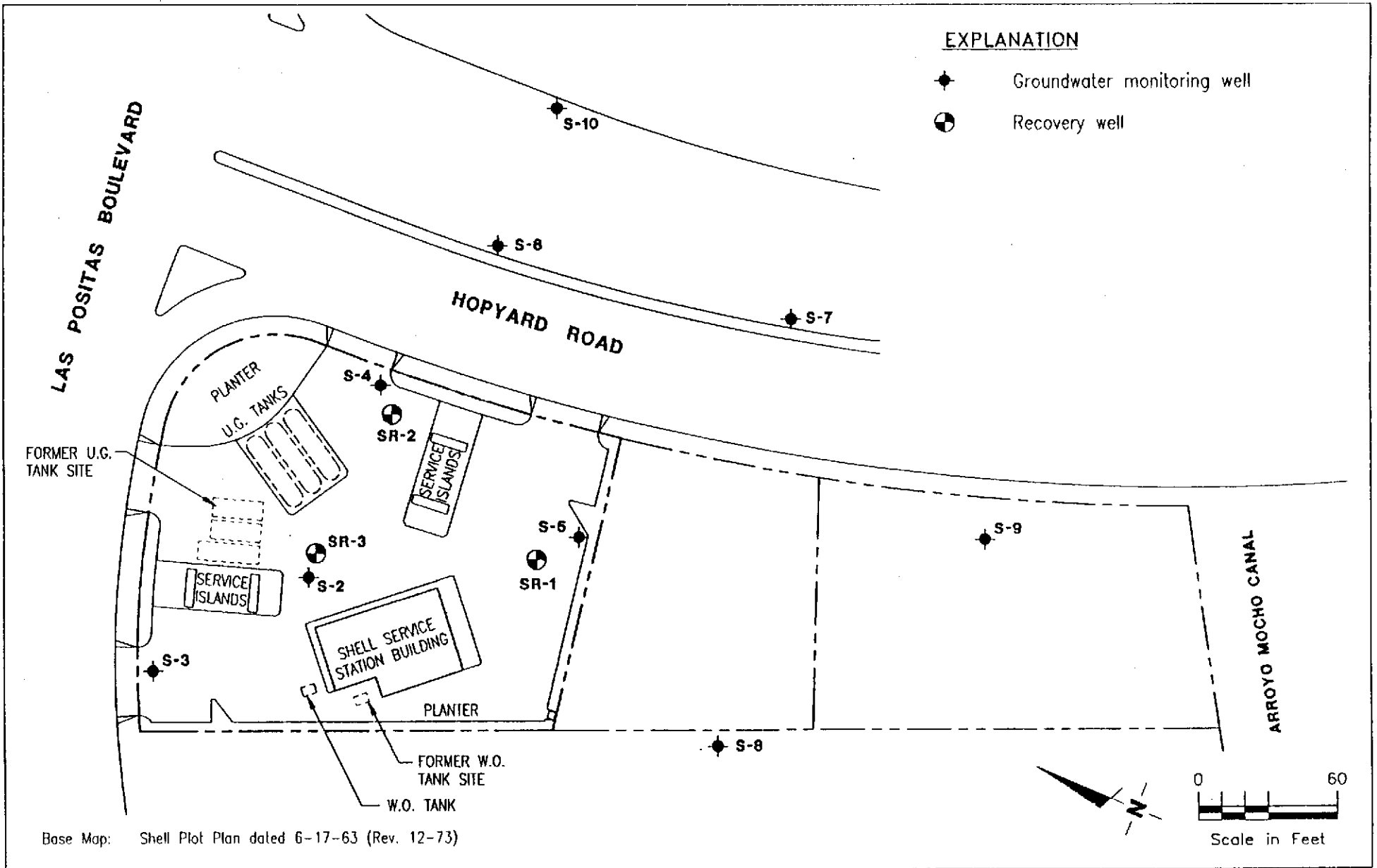
1

JOB NUMBER  
 7632

REVIEWED BY

DATE  
 2/91

REVISED DATE



GeoStrategies Inc.

**SITE PLAN**  
 Shell Service Station  
 3790 Hopyard Road  
 Pleasanton, California

PLATE

**2**

JOB NUMBER  
7632

REVIEWED BY

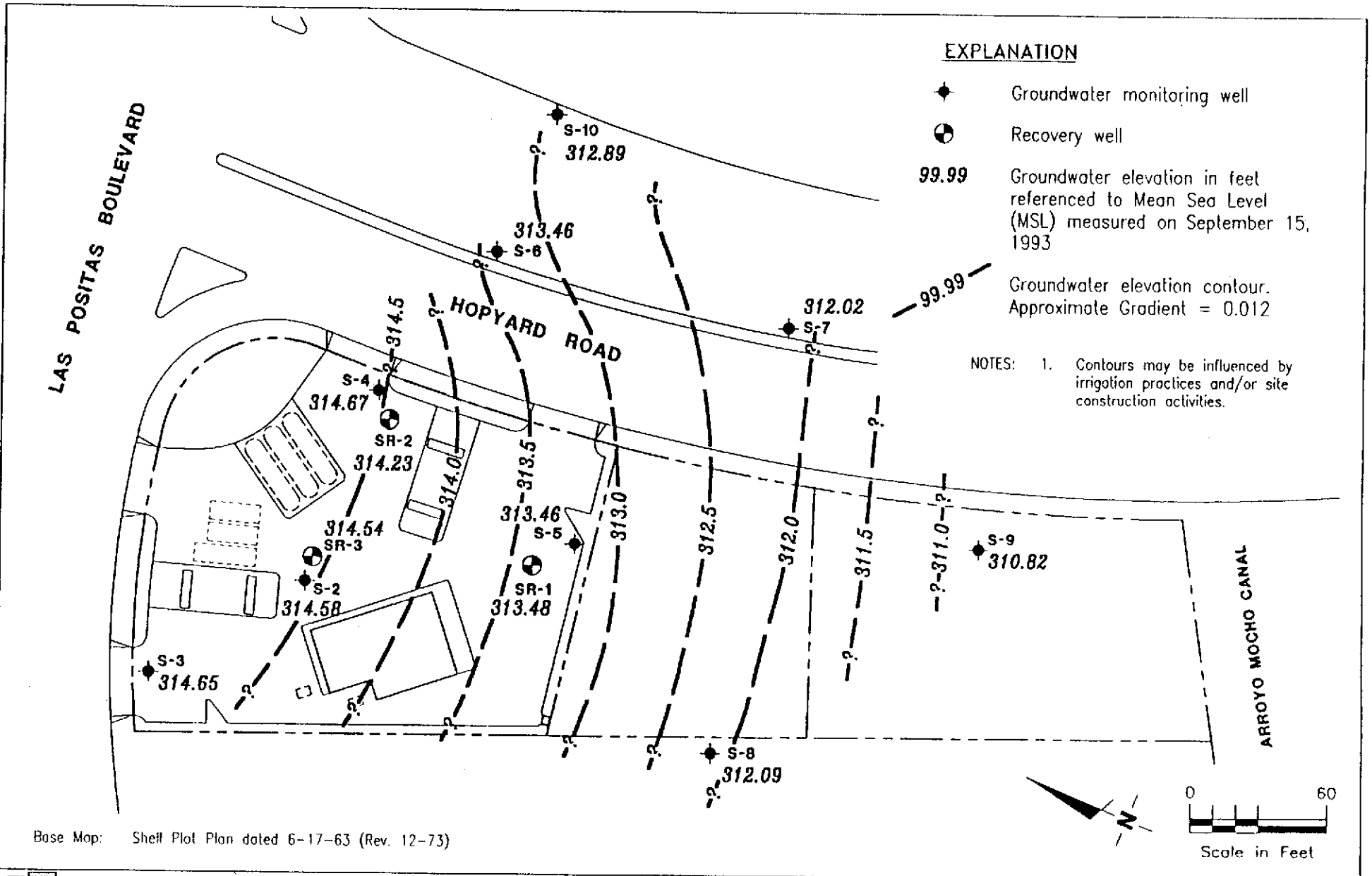
DATE  
9/93

REVISED DATE

**EXPLANATION**

- ◆ Groundwater monitoring well
- ⊕ Recovery well
- 99.99 Groundwater elevation in feet referenced to Mean Sea Level (MSL) measured on September 15, 1993
- Groundwater elevation contour. Approximate Gradient = 0.012

NOTES: 1. Contours may be influenced by irrigation practices and/or site construction activities.



Base Map: Shell Plot Plan dated 6-17-63 (Rev. 12-73)



GeoStrategies Inc.

POTENTIOMETRIC MAP  
 Shell Service Station  
 3790 Hopyard Road  
 Pleasanton, California

PLATE

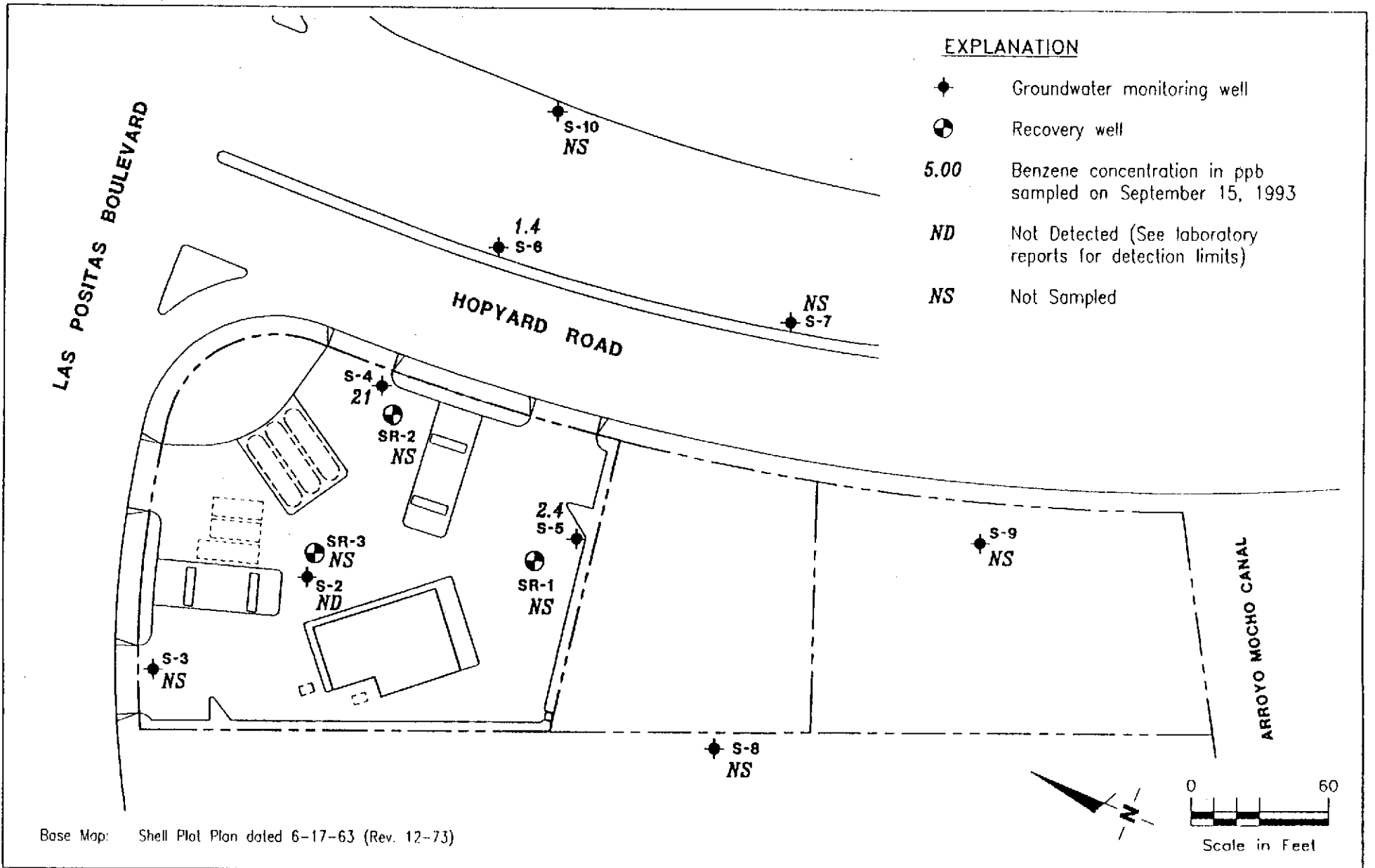
**3**

JOB NUMBER  
 763201-19

REVIEWED BY

DATE  
 10/93

REVISED DATE



Base Map: Shell Plot Plan dated 6-17-63 (Rev. 12-73)



GeoStrategies Inc.

**BENZENE CONCENTRATION MAP**  
 Shell Service Station  
 3790 Hopyard Road  
 Pleasanton, California

PLATE

**4**

JOB NUMBER  
763201-19

REVIEWED BY

DATE  
10/93

REVISED DATE



October 4, 1993

Shell Oil Company  
P.O. Box 5278  
Concord, CA 94520-9998

Attn: Daniel T. Kirk

SITE:  
Shell WIC #204-6138-0501  
3790 Hopyard Road  
Pleasanton, California

QUARTER:  
3rd quarter of 1993

## QUARTERLY GROUNDWATER SAMPLING REPORT 930915-N-1

This report contains data collected during routine inspection, gauging and sampling of groundwater monitoring wells performed by Blaine Tech Services, Inc. in response to the request of the consultant who is overseeing work at this site on behalf of our mutual client, Shell Oil Company. Data collected in the course of our field work is presented in a **TABLE OF WELL GAUGING DATA**. The field information was collected during our preliminary gauging and inspection of the wells, the subsequent evacuation of each well prior to sampling, and at the time of sampling.

Measurements taken include the total depth of the well and the depth to water. The surface of water was further inspected for the presence of immiscibles which may be present as a thin film (a sheen on the surface of the water) or as a measurable free product zone (FPZ). At intervals during the evacuation phase, the purge water was monitored with instruments that measure electrical conductivity (EC), potential hydrogen (pH), temperature (degrees Fahrenheit), and turbidity (NTU). In the interest of simplicity, fundamental information is tabulated here, while the bulk of the information is turned over directly to the consultant who is making professional interpretations and evaluations of the conditions at the site.

## STANDARD PROCEDURES

---

### Evacuation

Groundwater wells are thoroughly purged before sampling to insure that the sample is collected from water that has been newly drawn into the well from the surrounding geologic formation. The selection of equipment to evacuate each well is based on the physical characteristics of the well and what is known about the performance of the formation in which the well has been installed. There are several suitable devices which can be used for evacuation. The most commonly employed devices are air or gas actuated pumps, electric submersible pumps, and hand or mechanically actuated bailers. Our personnel frequently employ USGS/Middleburg positive displacement pumps or similar air actuated pumps which do not agitate the water standing in the well.

Normal evacuation removes three case volumes of water from the well. More than three case volumes of water are removed in cases where more evacuation is needed to achieve stabilization of water parameters and when requested by the local implementing agency. Less water may be removed in cases where the well dewateres and does not recharge to 80% of its original volume within two hours and any additional time our personnel have reason to remain at the site. In such cases, our personnel return to the site within twenty four hours and collect sample material from the water which has recharged into the well case.

### Decontamination

All apparatus is brought to the site in clean and serviceable condition. The equipment is decontaminated after each use and before leaving the site. Effluent water from purging and on-site equipment cleaning is collected and transported to Shell's Martinez Manufacturing Complex in Martinez, California.

### Free Product Skimmer

The column headed, VOLUME OF IMMISCIBLES REMOVED (ml) is included in the TABLE OF WELL GAUGING DATA to cover situations where a free product skimming device must be removed from the well prior to gauging. Skimmers are installed in wells with a free product zone on the surface of the water. The skimmer is a free product recovery device which often prevents normal well gauging and free product zone measurements. The 2.0" and 3.0" PetroTraps fall into the category of devices that obstruct normal gauging. In cases where the consultant elects to have our personnel pull the skimmers out of the well and gauge the well, our personnel perform the additional task of draining the accumulated free product out of the PetroTrap before putting it back in the well. This

recovered free product is measured and logged in the VOLUME OF IMMISCIBLES REMOVED column. Gauging at such sites is performed in accordance with specific directions from the professional consulting firm overseeing work at the site on Shell's behalf.

### **Sample Containers**

Sample material is collected in specially prepared containers which are provided by the laboratory that performs the analyses.

### **Sampling**

Sample material is collected in stainless steel bailer type devices normally fitted with both a top and a bottom check valve. Water is promptly decanted into new sample containers in a manner which reduces the loss of volatile constituents and follows the applicable EPA standard for handling volatile organic and semi-volatile compounds.

Following collection, samples are promptly placed in an ice chest containing prefrozen blocks of an inert ice substitute such as Blue Ice or Super Ice. The samples are maintained in either an ice chest or a refrigerator until delivered into the custody of the laboratory.

### **Sample Designations**

All sample containers are identified with a site designation and a discrete sample identification number specific to that particular groundwater well. Additional standard notations (e.g. time, date, sampler) are also made on the label.

### **Chain of Custody**

Samples are continuously maintained in an appropriate cooled container while in our custody and until delivered to the laboratory under a standard Shell Oil Company chain of custody. If the samples are taken charge of by a different party (such as another person from our office, a courier, etc.) prior to being delivered to the laboratory, appropriate release and acceptance records are made on the chain of custody (time, date, and signature of the person releasing the samples followed by the time, date and signature of the person accepting custody of the samples).

## Hazardous Materials Testing Laboratory

The samples obtained at this site were delivered to Anametrix, Inc. in San Jose, California. Anametrix, Inc. is a California Department of Health Services certified Hazardous Materials Testing Laboratory and is listed as DOHS HMTL #1234.


### Objective Information Collection

Blaine Tech Services, Inc. performs specialized environmental sampling and documentation as an independent third party. In order to avoid compromising the objectivity necessary for the proper and disinterested performance of this work, Blaine Tech Services, Inc. performs no consulting and does not become involved in the marketing or installation of remedial systems of any kind. Blaine Tech Services, Inc. is concerned only with the generation of objective information, not with the use of that information to support evaluations and recommendations concerning the environmental condition of the site. Even the straightforward interpretation of objective analytical data is better performed by interested regulatory agencies, and those engineers and geologists who are engaged in the work of providing professional opinions about the site and proposals to perform additional investigation or design remedial systems.

### Reportage

Submission of this report and the attached laboratory report to interested regulatory agencies is handled by the consultant in charge of the project. Any professional evaluations or recommendations will be made by the consultant under separate cover.

Please call if we can be of any further assistance.

  
Richard C. Blaine

RCB/lpn


attachments: table of well gauging data  
chain of custody  
certified analytical report

cc: Hydro Environmental Technologies, Inc.  
2363 Mariner Square Drive, Suite 243  
Alameda, CA 94501  
ATTN: Markus Niebanck

9309234

(18)


21:20 MB

 <b>SHELL OIL COMPANY</b> RETAIL ENVIRONMENTAL ENGINEERING - WEST		<b>CHAIN OF CUSTODY RECORD</b> Serial No: <u>9309234</u>			Date: <u>9/15/93</u> Page <u>1</u> of <u>2</u>																																																																																																																														
Site Address: <u>3790 Hopyard Rd., Pleasanton</u> WIC#: <u>204-6136-0501</u> <u>9 pm 9-22-93</u>		<b>Analysis Required</b>				LAB: <u>Anamatrix</u>																																																																																																																													
Shell Engineer: <u>Dan Kirk</u> Phone No.: (510) <u>675-6168</u> Fax #: <u>675-6160</u>		<table border="1"> <tr> <td>TPH (EPA 8015 Mod. Gas)</td> <td>TPH (EPA 8015 Mod. Diesel)</td> <td>BTEX (EPA 8070/8072)</td> <td>Volatile Organics (EPA 8240)</td> <td>Test for Disposal</td> <td>Combination TPH 8015 &amp; BTEX 8070</td> <td>Asbestos</td> <td>Container Size</td> <td>Preparation Used</td> <td>Composite Y/N</td> </tr> <tr> <td></td> <td></td> <td></td> <td></td> <td></td> <td>X</td> <td></td> <td></td> <td></td> <td></td> </tr> <tr> <td></td> <td></td> <td></td> <td></td> <td></td> <td>X</td> <td></td> <td></td> <td></td> <td></td> </tr> <tr> <td></td> <td></td> <td></td> <td></td> <td></td> <td>X</td> <td></td> <td></td> <td></td> <td></td> </tr> <tr> <td></td> <td></td> <td></td> <td></td> <td></td> <td>X</td> <td></td> <td></td> <td></td> <td></td> </tr> <tr> <td></td> <td></td> <td></td> <td></td> <td></td> <td>X</td> <td></td> <td></td> <td></td> <td></td> </tr> <tr> <td></td> <td></td> <td></td> <td></td> <td></td> <td>X</td> <td></td> <td></td> <td></td> <td></td> </tr> <tr> <td></td> <td></td> <td></td> <td></td> <td></td> <td>X</td> <td></td> <td></td> <td></td> <td></td> </tr> <tr> <td></td> <td></td> <td></td> <td></td> <td></td> <td>X</td> <td></td> <td></td> <td></td> <td></td> </tr> <tr> <td></td> <td></td> <td></td> <td></td> <td></td> <td>X</td> <td></td> <td></td> <td></td> <td></td> </tr> </table>				TPH (EPA 8015 Mod. Gas)	TPH (EPA 8015 Mod. Diesel)	BTEX (EPA 8070/8072)	Volatile Organics (EPA 8240)	Test for Disposal	Combination TPH 8015 & BTEX 8070	Asbestos	Container Size	Preparation Used	Composite Y/N						X										X										X										X										X										X										X										X										X					<table border="1"> <tr> <td>CHECK ONE (BOX ONLY)</td> <td>CI/DI</td> <td>FURN AROUND TIME</td> </tr> <tr> <td>Quantity Monitoring <input checked="" type="checkbox"/></td> <td>8411</td> <td>24 hours <input type="checkbox"/></td> </tr> <tr> <td>Site Investigation <input type="checkbox"/></td> <td>8412</td> <td>48 hours <input type="checkbox"/></td> </tr> <tr> <td>Soil Clarity/Disposal <input type="checkbox"/></td> <td>8413</td> <td>15 days <input checked="" type="checkbox"/> (Normal)</td> </tr> <tr> <td>Water Clarity/Disposal <input type="checkbox"/></td> <td>8414</td> <td>Other <input type="checkbox"/></td> </tr> <tr> <td>Soil/Air Rem. at Site <input type="checkbox"/></td> <td>8415</td> <td></td> </tr> <tr> <td>Water Rem. at Site <input type="checkbox"/></td> <td>8416</td> <td></td> </tr> <tr> <td>Other <input type="checkbox"/></td> <td></td> <td></td> </tr> </table>		CHECK ONE (BOX ONLY)	CI/DI	FURN AROUND TIME	Quantity Monitoring <input checked="" type="checkbox"/>	8411	24 hours <input type="checkbox"/>	Site Investigation <input type="checkbox"/>	8412	48 hours <input type="checkbox"/>	Soil Clarity/Disposal <input type="checkbox"/>	8413	15 days <input checked="" type="checkbox"/> (Normal)	Water Clarity/Disposal <input type="checkbox"/>	8414	Other <input type="checkbox"/>	Soil/Air Rem. at Site <input type="checkbox"/>	8415		Water Rem. at Site <input type="checkbox"/>	8416		Other <input type="checkbox"/>		
TPH (EPA 8015 Mod. Gas)	TPH (EPA 8015 Mod. Diesel)	BTEX (EPA 8070/8072)	Volatile Organics (EPA 8240)	Test for Disposal	Combination TPH 8015 & BTEX 8070	Asbestos	Container Size	Preparation Used	Composite Y/N																																																																																																																										
					X																																																																																																																														
					X																																																																																																																														
					X																																																																																																																														
					X																																																																																																																														
					X																																																																																																																														
					X																																																																																																																														
					X																																																																																																																														
					X																																																																																																																														
					X																																																																																																																														
CHECK ONE (BOX ONLY)	CI/DI	FURN AROUND TIME																																																																																																																																	
Quantity Monitoring <input checked="" type="checkbox"/>	8411	24 hours <input type="checkbox"/>																																																																																																																																	
Site Investigation <input type="checkbox"/>	8412	48 hours <input type="checkbox"/>																																																																																																																																	
Soil Clarity/Disposal <input type="checkbox"/>	8413	15 days <input checked="" type="checkbox"/> (Normal)																																																																																																																																	
Water Clarity/Disposal <input type="checkbox"/>	8414	Other <input type="checkbox"/>																																																																																																																																	
Soil/Air Rem. at Site <input type="checkbox"/>	8415																																																																																																																																		
Water Rem. at Site <input type="checkbox"/>	8416																																																																																																																																		
Other <input type="checkbox"/>																																																																																																																																			
Consultant Name & Address: <u>Blaine Tech Services, Inc.</u> <u>985 Timothy Drive San Jose, CA 95133</u> Consultant Contact: <u>Jim Keller</u> Phone No.: (408) <u>295-5535</u> Fax #: <u>293-8773</u>		Comments:				Sampled by: <u>[Signature]</u> Printed Name: <u>NATE OVERMEYER</u>																																																																																																																													
<table border="1"> <thead> <tr> <th>Sample ID</th> <th>Date</th> <th>Sludge</th> <th>Soil</th> <th>Water</th> <th>Air</th> <th>No. of conts.</th> </tr> </thead> <tbody> <tr> <td>① S-2</td> <td>9/15/93</td> <td></td> <td></td> <td>X</td> <td></td> <td>3</td> </tr> <tr> <td>② S-3</td> <td>"</td> <td></td> <td></td> <td></td> <td></td> <td></td> </tr> <tr> <td>③ S-4</td> <td>9/16/93</td> <td></td> <td></td> <td></td> <td></td> <td></td> </tr> <tr> <td>④ S-5</td> <td>9/15/93</td> <td></td> <td></td> <td></td> <td></td> <td></td> </tr> <tr> <td>⑤ S-6</td> <td></td> <td></td> <td></td> <td></td> <td></td> <td></td> </tr> <tr> <td>⑥ S-7</td> <td></td> <td></td> <td></td> <td></td> <td></td> <td></td> </tr> <tr> <td>⑦ S-8</td> <td></td> <td></td> <td></td> <td></td> <td></td> <td></td> </tr> <tr> <td>⑧ DUP.</td> <td></td> <td></td> <td></td> <td></td> <td></td> <td></td> </tr> </tbody> </table>		Sample ID	Date	Sludge	Soil	Water	Air	No. of conts.	① S-2	9/15/93			X		3	② S-3	"						③ S-4	9/16/93						④ S-5	9/15/93						⑤ S-6							⑥ S-7							⑦ S-8							⑧ DUP.							MATERIAL DESCRIPTION GW HOLD HOLD HOLD				SAMPLE CONDITION/ COMMENTS																																																														
Sample ID	Date	Sludge	Soil	Water	Air	No. of conts.																																																																																																																													
① S-2	9/15/93			X		3																																																																																																																													
② S-3	"																																																																																																																																		
③ S-4	9/16/93																																																																																																																																		
④ S-5	9/15/93																																																																																																																																		
⑤ S-6																																																																																																																																			
⑥ S-7																																																																																																																																			
⑦ S-8																																																																																																																																			
⑧ DUP.																																																																																																																																			
Relinquished By (Signature): <u>[Signature]</u> Printed Name: <u>NATE OVERMEYER</u> Date: <u>9-17-93</u> Time: <u>5:15</u>		Relinquished By (Signature): <u>[Signature]</u> Printed Name: <u>JENNIFER J. MILLER</u> Date: <u>9-17-93</u> Time: <u>18:20</u>		Received (Signature): <u>[Signature]</u> Printed Name: <u>JENNIFER MILLER</u> Date: <u>9-17-93</u> Time: <u>18:20</u>		Received (Signature): <u>[Signature]</u> Printed Name: <u>[Signature]</u> Date: <u>9-17-93</u> Time: <u>18:20</u>																																																																																																																													

- ①
- ②
- ③
- ④
- ⑤
- ⑥
- ⑦
- ⑧

9309234

18

 <b>SHELL OIL COMPANY</b> RETAIL ENVIRONMENTAL ENGINEERING - WEST		<b>CHAIN OF CUSTODY RECORD</b> Serial No: <u>930915-N-1</u>		Date: <u>9/15/93</u> Page <u>2</u> of <u>2</u>																																																																			
Site Address: <u>3790 Hopyard Rd., Pleasanton</u>		<b>Analysis Required</b>				LAB: <u>Anamatrix</u>																																																																	
WIC#: <u>204-6138-0501</u> <small>8 gm 9:2273</small>		<table border="1"> <tr> <td>TPH (EPA 8015 Mod. Gas)</td> <td>TPH (EPA 8015 Mod. Diesel)</td> <td>BTEX (EPA 8020/602)</td> <td>Volatile Organics (EPA 8240)</td> <td>Test for Disposal</td> <td>Combination TPH 8015 &amp; BTEX 8020</td> <td>Asbestos</td> <td>Container Size</td> <td>Preparation Used</td> <td>Composite Y/N</td> </tr> <tr> <td></td> <td></td> <td></td> <td></td> <td></td> <td></td> <td></td> <td></td> <td></td> <td></td> </tr> <tr> <td></td> <td></td> <td></td> <td></td> <td></td> <td></td> <td></td> <td></td> <td></td> <td></td> </tr> <tr> <td></td> <td></td> <td></td> <td></td> <td></td> <td></td> <td></td> <td></td> <td></td> <td></td> </tr> </table>				TPH (EPA 8015 Mod. Gas)	TPH (EPA 8015 Mod. Diesel)	BTEX (EPA 8020/602)	Volatile Organics (EPA 8240)	Test for Disposal	Combination TPH 8015 & BTEX 8020	Asbestos	Container Size	Preparation Used	Composite Y/N																															<table border="1"> <tr> <th>CHECK ONE (IF BOX ONLY)</th> <th>C/D</th> <th>TURN AROUND TIME</th> </tr> <tr> <td>Quality Monitoring <input checked="" type="checkbox"/> 841</td> <td></td> <td>24 hours <input type="checkbox"/></td> </tr> <tr> <td>Site Investigation <input type="checkbox"/> 842</td> <td></td> <td>48 hours <input type="checkbox"/></td> </tr> <tr> <td>Soil Clarity/Disturbance <input type="checkbox"/> 843</td> <td></td> <td>14 days <input checked="" type="checkbox"/> (Normal)</td> </tr> <tr> <td>Water Clarity/Disturbance <input type="checkbox"/> 844</td> <td></td> <td>Other <input type="checkbox"/></td> </tr> <tr> <td>Soil/Air from 0 to 3 ft. O &amp; M <input type="checkbox"/> 845</td> <td></td> <td></td> </tr> <tr> <td>Water from 0 to 3 ft. O &amp; M <input type="checkbox"/> 846</td> <td></td> <td></td> </tr> <tr> <td>Other <input type="checkbox"/></td> <td></td> <td></td> </tr> </table>		CHECK ONE (IF BOX ONLY)	C/D	TURN AROUND TIME	Quality Monitoring <input checked="" type="checkbox"/> 841		24 hours <input type="checkbox"/>	Site Investigation <input type="checkbox"/> 842		48 hours <input type="checkbox"/>	Soil Clarity/Disturbance <input type="checkbox"/> 843		14 days <input checked="" type="checkbox"/> (Normal)	Water Clarity/Disturbance <input type="checkbox"/> 844		Other <input type="checkbox"/>	Soil/Air from 0 to 3 ft. O & M <input type="checkbox"/> 845			Water from 0 to 3 ft. O & M <input type="checkbox"/> 846			Other <input type="checkbox"/>		
TPH (EPA 8015 Mod. Gas)	TPH (EPA 8015 Mod. Diesel)					BTEX (EPA 8020/602)	Volatile Organics (EPA 8240)	Test for Disposal	Combination TPH 8015 & BTEX 8020	Asbestos	Container Size	Preparation Used	Composite Y/N																																																										
CHECK ONE (IF BOX ONLY)	C/D	TURN AROUND TIME																																																																					
Quality Monitoring <input checked="" type="checkbox"/> 841		24 hours <input type="checkbox"/>																																																																					
Site Investigation <input type="checkbox"/> 842		48 hours <input type="checkbox"/>																																																																					
Soil Clarity/Disturbance <input type="checkbox"/> 843		14 days <input checked="" type="checkbox"/> (Normal)																																																																					
Water Clarity/Disturbance <input type="checkbox"/> 844		Other <input type="checkbox"/>																																																																					
Soil/Air from 0 to 3 ft. O & M <input type="checkbox"/> 845																																																																							
Water from 0 to 3 ft. O & M <input type="checkbox"/> 846																																																																							
Other <input type="checkbox"/>																																																																							
Shell Engineer: <u>Dan Kirk</u>		Phone No.: (510) <u>675-6168</u> Fax #: <u>675-6160</u>		Commonis:		Sampled by: <u>Nate Overmeyer</u> Printed Name: <u>NATE OVERMEYER</u>																																																																	
Consultant Name & Address: <u>Blaine Tech Services, Inc.</u> <u>985 Timothy Drive San Jose, CA 95133</u>		Phone No.: (408) <u>995-5535</u> Fax #: <u>293-8773</u>																																																																					
Consultant Contact: <u>Jim Keller</u>		Phone No.: (408) <u>995-5535</u> Fax #: <u>293-8773</u>																																																																					
Sample ID		Date	Sludge	Soil	Water	Air	No. of cont.			MATERIAL DESCRIPTION		SAMPLE CONDITION/ COMMENTS																																																											
⑨ S-9	9/15/93			X			3	X	NO	40	KL	N	GW	HOLD																																																									
⑩ S-10								X					"	HOLD																																																									
⑪ EB								X					DI H2O																																																										
⑫ TB							2	X					TELL BUNK																																																										
Relinquished By (Signature): <u>Nate Overmeyer</u>		Printed Name: <u>NATE OVERMEYER</u>		Date: <u>9-17-93</u>		Time: <u>5:45pm</u>		Received (Signature): <u>Jennifer J. Miller</u>		Printed Name: <u>JENNIFER MILLER</u>		Date: <u>9-17-93</u>		Time: <u>7:45</u>																																																									
Relinquished By (Signature): <u>Jennifer J. Miller</u>		Printed Name: <u>JENNIFER J. MILLER</u>		Date: <u>9-17-93</u>		Time: <u>18:20</u>		Received (Signature): <u>Maria Bay</u>		Printed Name: <u>Maria Bay</u>		Date: <u>9/17/93</u>		Time: <u>18:20</u>																																																									

⑨  
⑩  
⑪  
⑫

## TABLE OF WELL GAUGING DATA

WELL I.D.	DATA COLLECTION DATE	MEASUREMENT REFERENCED TO	QUALITATIVE OBSERVATIONS (sheen)	DEPTH TO FIRST IMMISCIBLES LIQUID (FPZ) (feet)	THICKNESS OF IMMISCIBLES LIQUID ZONE (feet)	VOLUME OF IMMISCIBLES REMOVED (mi)	DEPTH TO WATER (feet)	DEPTH TO WELL BOTTOM (feet)
S-2	9/15/93	TOB	ODOR	NONE	--	--	14.63	35.32
S-3	9/15/93	TOB	--	NONE	--	--	13.02	35.35
S-4	9/15/93	TOB	ODOR	NONE	--	--	13.86	36.25
S-5 *	9/15/93	TOB	ODOR	NONE	--	--	16.20	36.16
S-6	9/15/93	TOB	--	NONE	--	--	14.16	35.01
S-7	9/15/93	TOB	--	NONE	--	--	16.65	35.20
S-8	9/15/93	TOB	--	NONE	--	--	14.91	34.66
S-9	9/15/93	TOB	--	NONE	--	--	17.42	35.06
S-10	9/15/93	TOB	--	NONE	--	--	13.66	34.56
SR-1	9/15/93	TOB	--	NONE	--	--	16.30	35.31
SR-2	9/15/93	TOB	--	NONE	--	--	14.12	35.45
SR-3	9/15/93	TOB	ODOR	NONE	--	--	14.57	35.23

\* Sample DUP was a duplicate sample taken from well S-5.



# Inchcape Testing Services

## Anamatrix Laboratories

1961 Concourse Drive  
 Suite E  
 San Jose, CA 95131  
 Tel: 408-432-8192  
 Fax: 408-432-8198

MR. JIM KELLER  
 BLAINE TECH  
 985 TIMOTHY DRIVE  
 SAN JOSE, CA 95133

Workorder # : 9309234  
 Date Received : 09/17/93  
 Project ID : 204-6138-0501  
 Purchase Order: MOH-B813

The following samples were received at Anamatrix, Inc. for analysis :

ANAMATRIX ID	CLIENT SAMPLE ID
9309234- 1	S-2
9309234- 2	S-3
9309234- 3	S-4
9309234- 4	S-5
9309234- 5	S-6
9309234- 6	S-7
9309234- 7	S-8
9309234- 8	DUP
9309234- 9	S-9
9309234-10	S-10
9309234-11	EB
9309234-12	TB

This report consists of 8 pages not including the cover letter, and is organized in sections according to the specific Anamatrix laboratory group or section which performed the analysis(es) and generated the data. The Report Summary that precedes each section will help you determine which Anamatrix group is responsible for those test results, and will bear the signatures of the department supervisor and the chemist who have reviewed the analytical data. Please refer all questions to the department supervisor who signed the form.

Anamatrix is certified by the California Department of Health Services (DHS) to perform environmental testing under Certificate Number 1234. A detailed list of the approved fields of testing can be obtained by calling our office, or the DHS Environmental Laboratory Accreditation Program at (415)540-2800.

If you have any further questions or comments on this report, please give us a call as soon as possible. Thank you for using Anamatrix.

*Corinne Khan*  
 \_\_\_\_\_  
 Sarah Schoen, Ph.D.  
 Laboratory Director

*for*  
 \_\_\_\_\_  
 Date 09/29/93



REPORT SUMMARY  
ANAMETRIX, INC. (408)432-8192

MR. JIM KELLER  
BLAINE TECH  
985 TIMOTHY DRIVE  
SAN JOSE, CA 95133

Workorder # : 9309234  
Date Received : 09/17/93  
Project ID : 204-6138-0501  
Purchase Order: MOH-B813  
Department : GC  
Sub-Department: TPH

SAMPLE INFORMATION:

ANAMETRIX SAMPLE ID	CLIENT SAMPLE ID	MATRIX	DATE SAMPLED	METHOD
9309234- 1	S-2	WATER	09/15/93	TPHgBTEX
9309234- 3	S-4	WATER	09/16/93	TPHgBTEX
9309234- 4	S-5	WATER	09/15/93	TPHgBTEX
9309234- 5	S-6	WATER	09/15/93	TPHgBTEX
9309234- 8	DUP	WATER	09/15/93	TPHgBTEX
9309234-11	EB	WATER	09/15/93	TPHgBTEX
9309234-12	TB	WATER	09/15/93	TPHgBTEX

REPORT SUMMARY  
ANAMETRIX, INC. (408)432-8192

MR. JIM KELLER  
BLAINE TECH  
985 TIMOTHY DRIVE  
SAN JOSE, CA 95133

Workorder # : 9309234  
Date Received : 09/17/93  
Project ID : 204-6138-0501  
Purchase Order: MOH-B813  
Department : GC  
Sub-Department: TPH

QA/QC SUMMARY :

- No QA/QC problems encountered for these samples.

Cheryl Balmer                      9/23/93  
Department Supervisor                      Date

Charles Bruch                      9.28.93  
Chemist    Date

ANALYSIS DATA SHEET - TOTAL PETROLEUM HYDROCARBONS  
(GASOLINE WITH BTEX)  
ANAMETRIX, INC. - (408) 432-8192

Anamatrix W.O.: 9309234  
Matrix : WATER  
Date Sampled : 09/15 & 16/93

Project Number : 204-6138-0501  
Date Released : 09/28/93

COMPOUNDS	Reporting Limit (ug/L)	Sample I.D.# S-2	Sample I.D.# S-4	Sample I.D.# S-5	Sample I.D.# S-6	Sample I.D.# DUP
Benzene	0.5	ND	21	2.4	1.4	2.9
Toluene	0.5	ND	ND	0.5	ND	0.6
Ethylbenzene	0.5	ND	110	1.4	0.9	1.5
Total Xylenes	0.5	ND	91	2.9	2.0	3.4
TPH as Gasoline	50	ND	700	80	160	80
% Surrogate Recovery		103%	116%	107%	105%	119%
Instrument I.D.		HP21	HP21	HP21	HP21	HP21
Date Analyzed		09/22/93	09/24/93	09/22/93	09/22/93	09/22/93
RLMF		1	2	1	1	1

ND - Not detected at or above the practical quantitation limit for the method.

TPHg - Total Petroleum Hydrocarbons as gasoline is determined by GCFID using modified EPA Method 8015 following sample purge and trap by EPA Method 5030.

BTEX - Benzene, Toluene, Ethylbenzene, and Total Xylenes are determined by modified EPA Method 8020 following sample purge and trap by EPA Method 5030.

RLMF - Reporting Limit Multiplication Factor.

Anamatrix control limits for surrogate p-Bromofluorobenzene recovery are 61-139%.

All testing procedures follow California Department of Health Services (Cal-DHS) approved methods.

Charles Burch 9-28-93  
Analyst Date

Cheryl Balmer 9/28/93  
Supervisor Date

ANALYSIS DATA SHEET - TOTAL PETROLEUM HYDROCARBONS  
(GASOLINE WITH BTEX)  
ANAMETRIX, INC. - (408) 432-8192

Anamatrix W.O.: 9309234  
Matrix : WATER  
Date Sampled : 09/15/93

Project Number : 204-6138-0501  
Date Released : 09/28/93

COMPOUNDS	Reporting Limit (ug/L)	Sample I.D.# EB	Sample I.D.# TB	Sample I.D.# BS2101E2	Sample I.D.# BS2201E2	Sample I.D.# BS2402E2
Benzene	0.5	ND	ND	ND	ND	ND
Toluene	0.5	ND	ND	ND	ND	ND
Ethylbenzene	0.5	ND	ND	ND	ND	ND
Total Xylenes	0.5	ND	ND	ND	ND	ND
TPH as Gasoline	50	ND	ND	ND	ND	ND
% Surrogate Recovery		126%	107%	106%	107%	100%
Instrument I.D.		HP21	HP21	HP21	HP21	HP21
Date Analyzed		09/23/93	09/23/93	09/21/93	09/22/93	09/24/93
RLMF		1	1	1	1	1

- ND - Not detected at or above the practical quantitation limit for the method.
- TPHg - Total Petroleum Hydrocarbons as gasoline is determined by GCFID using modified EPA Method 8015 following sample purge and trap by EPA Method 5030.
- BTEX - Benzene, Toluene, Ethylbenzene, and Total Xylenes are determined by modified EPA Method 8020 following sample purge and trap by EPA Method 5030.
- RLMF - Reporting Limit Multiplication Factor.

Anamatrix control limits for surrogate p-Bromofluorobenzene recovery are 61-139%.

All testing procedures follow California Department of Health Services (Cal-DHS) approved methods.

Charles Bunch 9/28/93  
Analyst Date

Cheryl Balmer 9/28/93  
Supervisor Date

TOTAL VOLATILE HYDROCARBON MATRIX SPIKE REPORT  
 EPA METHOD 5030 WITH GC/FID  
 ANAMETRIX, INC. (408) 432-8192

Sample I.D. : 204-6138-0501 DUP  
 Matrix : WATER  
 Date Sampled : 09/15/93  
 Date Analyzed : 09/22/93

Anamatrix I.D. : 09234-08  
 Analyst : *CMB*  
 Supervisor : *IS*  
 Date Released : 09/28/93  
 Instrument ID : HP21

COMPOUND	SPIKE AMT (ug/L)	SAMPLE AMT (ug/L)	REC MS (ug/L)	% REC MS	REC MD (ug/L)	% REC MD	RPD	% REC LIMITS
GASOLINE	500	80	580	100%	580	100%	0%	48-149
P-BFB				112%		116%		61-139

\* Limits established by Anamatrix, Inc.

TOTAL VOLATILE HYDROCARBON LABORATORY CONTROL SAMPLE REPORT  
 EPA METHOD 5030 WITH GC/FID  
 ANAMETRIX, INC. (408) 432-8192

Sample I.D. : LAB CONTROL SAMPLE  
 Matrix : WATER  
 Date Sampled : N/A  
 Date Analyzed : 09/22/93

Anamatrix I.D. : MS2202E1  
 Analyst : *CMB*  
 Supervisor : *CS*  
 Date Released : 09/28/93  
 Instrument I.D.: HP21

COMPOUND	SPIKE AMT. (ug/L)	REC LCS (ug/L)	%REC LCS	% REC LIMITS
GASOLINE	500	400	80%	67-127
SURROGATE			128%	61-139

\* Quality control established by Anamatrix, Inc.

BTEX LABORATORY CONTROL SAMPLE REPORT  
 EPA METHOD 5030 WITH GC/PID  
 ANAMETRIX, INC. (408) 432-8192

Sample I.D. : LAB CONTROL SAMPLE      Anamatrix I.D.: MS2101E3  
 Matrix : WATER      Analyst : *CMB*  
 Date Sampled : N/A      Supervisor : *CS*  
 Date Analyzed : 09/21/93      Date Released : 09/28/93  
    Instrument ID : HP21

COMPOUND	SPIKE AMT. (ug/L)	LCS (ug/L)	REC LCS	%REC LIMITS
Benzene	20.0	15.8	79%	52-133
Toluene	20.0	17.0	85%	57-136
Ethylbenzene	20.0	17.2	86%	56-139
TOTAL Xylenes	20.0	17.8	89%	56-141
P-BFB			111%	61-139

\* Limits established by Anamatrix, Inc.

BTEX LABORATORY CONTROL SAMPLE REPORT  
 EPA METHOD 5030 WITH GC/PID  
 ANAMETRIX, INC. (408) 432-8192

Sample I.D. : LAB CONTROL SAMPLE      Anametrix I.D.: MS2401E3  
 Matrix : WATER      Analyst : GMB  
 Date Sampled : N/A      Supervisor : OS  
 Date Analyzed : 09/24/93      Date Released : 09/28/93  
    Instrument ID : HP21

COMPOUND	SPIKE AMT. (ug/L)	LCS (ug/L)	REC LCS	%REC LIMITS
Benzene	20.0	14.4	72%	52-133
Toluene	20.0	15.6	78%	57-136
Ethylbenzene	20.0	15.7	78%	56-139
TOTAL Xylenes	20.0	16.4	82%	56-141
P-BFB			116%	61-139

\* Limits established by Anametrix, Inc.





# WELL MONITORING DATA SHEET

Project #: 930915.N.1 Client: SOC

Sampler: (N) Date Sampled: 9.15.93

Well I.D.: S.2 Well Diameter: (circle one) 2 (3) 4 6

Total Well Depth: \_\_\_\_\_ Depth to Water: \_\_\_\_\_  
 Before 35.32 After \_\_\_\_\_ Before 14.63 After \_\_\_\_\_

Depth to Free Product: \_\_\_\_\_ Thickness of Free Product (feet): \_\_\_\_\_

Measurements referenced to: FVC Grade Other --

Volume Conversion Factor (VCF)  
 $VCF = (1.18) \times (1.18)$

WATER  
 1" = 1.60185  
 1.5" = 2.23669  
 2" = 3.16987  
 2.5" = 4.42288  
 3" = 6.10237

Well Dia.	VCF
1"	1.18
1.5"	2.24
2"	3.17
2.5"	4.42
3"	6.10
3.5"	8.17

7.65 x 3 = 22.96  
 1 Case Volume Specified Volumes = gallons

Purging: Bailor   
 Middleburg   
 Electric Submersible   
 Suction Pump   
 Type of Installed Pump \_\_\_\_\_

Sampling: Bailor   
 Middleburg   
 Electric Submersible   
 Suction Pump   
 Installed Pump

TIME	TEMP. (F)	pH	COND.	TURBIDITY:	VOLUME REMOVED:	OBSERVATIONS:
1627	69.6	7.2	3300	25.8	7.5	
1631	70.2	6.8	3300	48.7	15	
1634	70.0	6.8	3300	37.3	23	

Did Well Deaerate? NO If yes, gals. \_\_\_\_\_ Gallons Actually Evacuated: 23

Sampling Time: 1640

Sample I.D.: S.2 Laboratory: (A)

Analyzed for: TPH (GAS) BTXE

Duplicate I.D.: \_\_\_\_\_ Cleaning Blank I.D.: \_\_\_\_\_

Analyzed for: \_\_\_\_\_

Shipping Notations: \_\_\_\_\_

Additional Notations: \_\_\_\_\_

# WELL MONITORING DATA SHEET

Project #: <u>930915.N.1</u>		Client: <u>SOC</u>	
Sampler: <u>(N)</u>		Date Sampled: <u>9.15.93</u>	
Well I.D.: <u>S.3</u>		Well Diameter: (circle one) 2 <u>(3)</u> 4 6	
Total Well Depth: Before <u>35.35</u> After		Depth to Water: Before <u>13.02</u> After	
Depth to Free Product:		Thickness of Free Product (feet):	
Measurements referenced to: PVC <u>(Grade)</u> Other --			

Volume Conversion Factor (VCF)  
 $VCF = (1.183) \times (d^2) / 2.31$   
 where:  
 d = in feet  
 d = diameter (in.)  
 VCF = gal/ft

Depth (ft)	VCF
1"	0.11
2"	0.47
3"	1.01
4"	1.80
5"	2.84
6"	4.17

$$\frac{8.26}{1 \text{ Case Volume}} \times \frac{3}{\text{Specified Volume}} = \frac{24.78}{\text{gallons}}$$

Purging: Bailer <input type="checkbox"/> Middleburg <input type="checkbox"/> Electric Submersible <input checked="" type="checkbox"/> Suction Pump <input type="checkbox"/> Type of Installed Pump _____	Sampling: Bailer <input checked="" type="checkbox"/> Middleburg <input type="checkbox"/> Electric Submersible <input type="checkbox"/> Suction Pump <input type="checkbox"/> Installed Pump <input type="checkbox"/>
--	--

TIME	TEMP. (F)	pH	COND.	TURBIDITY:	VOLUME REMOVED:	OBSERVATIONS:
1604	69.4	6.7	3500	21.0	8	
1607	69.6	6.7	3500	16.50	16	
1610	69.4	6.6	3600	13.97	25	

Did Well Dewater? NO If yes, gals. \_\_\_\_\_ Gallons Actually Evacuated: 25

Sampling Time: 1615

Sample I.D.: S.3 Laboratory: (A)

Analyzed for: TPH (GAS) BTXE

Duplicate I.D.: \_\_\_\_\_ Cleaning Blank I.D.: \_\_\_\_\_

Analyzed for: \_\_\_\_\_

Shipping Notations: \_\_\_\_\_

Additional Notations: \_\_\_\_\_

## WELL MONITORING DATA SHEET

Project #: <u>930915 N.1</u>	Client: <u>SOC</u>
Sampler: <u>(N)</u>	Date Sampled: <u>9.16.93</u>
Well I.D.: <u>5.4</u>	Well Diameter: (circle one) 2 <u>(3)</u> 4 6
Total Well Depth: Before <u>36.25</u> After	Depth to Water: Before <u>13.86</u> After
Depth to Free Product:	Thickness of Free Product (feet):
Measurements referenced to:	PVC <input type="checkbox"/> <u>Grade</u> <input checked="" type="checkbox"/> Other -- <input type="checkbox"/>

Volume Correction Factor (VCF):  
 $VCF = (d^2/c) \times (w)/100$   
 where:  
 d = 12/1000  
 c = diameter (in.)  
 w = % Wt  
 100 = 100/100

Well Dia.	VCF
12"	0.11
14"	0.15
16"	0.21
18"	0.27
20"	0.34
22"	0.41

$$\underline{8.28} \times \underline{3} = \underline{24.85}$$

1 Case Volume                      Specified Volumes                      =                      gallons

Purging: Bailer <input type="checkbox"/> Middleburg <input type="checkbox"/> Electric Submersible <input checked="" type="checkbox"/> Suction Pump <input type="checkbox"/> Type of Installed Pump _____	Sampling: Bailer <input checked="" type="checkbox"/> Middleburg <input type="checkbox"/> Electric Submersible <input type="checkbox"/> Suction Pump <input type="checkbox"/> Installed Pump <input type="checkbox"/>
--	--

TIME	TEMP. (F)	pH	COND.	TURBIDITY:	VOLUME REMOVED:	OBSERVATIONS:
1655	69.4	6.8	2100	> 2000	8	
1658					12	DEWATERED
9/16 1000	Return to Sample			RTW.	13.70	
1002	68.6	7.6	3100	36		

Did Well De-water? Yes: yes, gals. | 2 Gallons Actually Evacuated: 12

Sampling Time: 1002

Sample I.D.: 5.4                      Laboratory: (A)

Analyzed for: TPH (GAS) BTXE

Duplicate I.D.:                      Cleaning Blank I.D.:

Analyzed for:

Shipping Notations:

Additional Notations:

# WELL MONITORING DATA SHEET

Project #: <u>930915.N.1</u>		Client: <u>SOC</u>	
Sampler: <u>(N)</u>		Date Sampled: <u>9.15.93</u>	
Well I.D.: <u>S.5</u>		Well Diameter: (circle one) 2 <u>(3)</u> 4 6	
Total Well Depth: Before <u>36.16</u> After		Depth to Water: Before <u>16.20</u> After	
Depth to Free Product:		Thickness of Free Product (feet):	
Measurements referenced to: PVC <u>Grada</u> Other --			

Volume Conversion Factor (VCF):  
 $(12 \times 12^3) \div (2.31 \times 2.31)$   
 Units:  
 ft<sup>3</sup> to gal  
 or diameter (in.)  
 to ft<sup>3</sup>  
 or to gal

Well Dia.	VCF
2"	0.16
3"	0.37
4"	0.61
6"	1.47
8"	3.04
10"	5.17

<u>7.38</u>	<u>x</u>	<u>3</u>	<u>=</u>	<u>22.15</u>
1 Case Volume		Specified Volumes		gallons

Purging: Bailer  Middleburg  Electric Submersible  Suction Pump  Type of Installed Pump \_\_\_\_\_

Sampling: Bailer  Middleburg  Electric Submersible  Suction Pump  Installed Pump

TIME	TEMP. (F)	pH	COND.	TURBIDITY:	VOLUME REMOVED:	OBSERVATIONS:
<u>1711</u>	<u>69.0</u>	<u>6.5</u>	<u>1900</u>	<u>23.4</u>	<u>7</u>	
<u>1715</u>	<u>69.6</u>	<u>6.5</u>	<u>1900</u>	<u>17.51</u>	<u>15</u>	
<u>1719</u>	<u>69.8</u>	<u>6.5</u>	<u>2000</u>	<u>15.47</u>	<u>22.5</u>	

Did Well De-water?  If yes, gals. \_\_\_\_\_ Gallons Actually Evacuated: 22.5

Sampling Time: 1725

Sample I.D.: S.5 Laboratory: (A)

Analyzed for: TPH (GAS) BTXE

Duplicate I.D.: DUP. Cleaning Blank I.D.: \_\_\_\_\_

Analyzed for: SAME

Shipping Notations: \_\_\_\_\_

Additional Notations: \_\_\_\_\_

# WELL MONITORING DATA SHEET

Project #: 930915.N.1 Client: SOC

Sampler: (N) / Tom Date Sampled: 9.15.93

Well I.D.: S.6 Well Diameter: (circle one) 2 (3) 4 6

Total Well Depth: \_\_\_\_\_ Depth to Water: \_\_\_\_\_  
 Before 35.01 After: \_\_\_\_\_ Before 14.16 After: \_\_\_\_\_

Depth to Free Product: \_\_\_\_\_ Thickness of Free Product (feet): \_\_\_\_\_

Measurements referenced to: PVC Grade Other --

Volume Conversion Factor (VCF)  
 $VCF = (d^2/K) \times 0.7854$   
 where:  
 V = gal/foot  
 d = diameter (in.)  
 K = 2.448  
 $VCF = \text{gal/ft}^3$

Well Dia.	VCF
2"	0.01
4"	0.04
6"	0.09
8"	0.16
10"	0.25
12"	0.35

$$\frac{7.71}{1 \text{ Case Volume}} \times \frac{3}{\text{Specified Volume}} = \frac{23.14}{\text{gallons}}$$

Purging: Bailer  Middleburg  Electric Submersible  Suction Pump  Type of Installed Pump \_\_\_\_\_

Sampling: Bailer  Middleburg  Electric Submersible  Suction Pump  Installed Pump

TIME	TEMP. (F)	pH	COND.	TURBIDITY:	VOLUME REMOVED:	OBSERVATIONS:
<u>1650</u>	<u>68.1</u>	<u>7.4</u>	<u>1100</u>	<u>120.4</u>	<u>7.5</u>	
<u>1658</u>	<u>67.8</u>	<u>7.4</u>	<u>1100</u>	<u>76.1</u>	<u>15</u>	
<u>1705</u>	<u>68.2</u>	<u>7.2</u>	<u>1100</u>	<u>104.5</u>	<u>24</u>	

Did Well Dewater? no If yes, gals. \_\_\_\_\_ Gallons Actually Evacuated: 24

Sampling Time: 1710

Sample I.D.: S-6 Laboratory: (A)

Analyzed for: TPH (GAS) BTXE

Duplicate I.D.: \_\_\_\_\_ Cleaning Blank I.D.: \_\_\_\_\_

Analyzed for: \_\_\_\_\_

Shipping Notations: \_\_\_\_\_

Additional Notations: \_\_\_\_\_

# WELL MONITORING DATA SHEET

Project #: <u>930915.N.1</u>		Client: <u>SOC</u>	
Sampler: <u>(N)</u>		Date Sampled: <u>9.15.93</u>	
Well I.D.: <u>S.7</u>		Well Diameter: (circle one) 2 <u>(3)</u> 4 6	
Total Wall Depth: Before <u>35.20</u> After		Depth to Water: Before <u>16.65</u> After	
Depth to Free Product:		Thickness of Free Product (feet):	
Measurements referenced to: PVC <u>(Grade)</u> Other --			

Volume Conversion Factor (VCF)  
 $VCF = (1.198) \cdot (d)^2 / 1000$   
 where:  
 d = diameter (in.)  
 VCF = 1.198  
 VCF = 0.0001

SIZE (in.)	VCF
1"	0.01
2"	0.04
3"	0.09
4"	0.16
6"	0.27

$$\frac{6.86}{\text{Case Volume}} \times \frac{3}{\text{Specified Volume}} = \frac{20.59}{\text{gallons}}$$

Purging: Bailer   
 Middleburg   
 Electric Submersible   
 Suction Pump   
 Type of Installed Pump \_\_\_\_\_

Sampling: Bailer   
 Middleburg   
 Electric Submersible   
 Suction Pump   
 Installed Pump

TIME	TEMP. (F)	pH	COND.	TURBIDITY:	VOLUME REMOVED:	OBSERVATIONS:
1506	69.0	7.0	2600	>200	7	
1509	68.8	6.7	2700	>200	14	
1512	68.4	6.6	2800	>200	21	

Did Well Dewater? N If yes, gals. \_\_\_\_\_ Gallons Actually Evacuated: 21

Sampling Time: 1515

Sample I.D.: S.7 Laboratory: (A)

Analyzed for: TPH (GAS) BTXE

Duplicate I.D.: \_\_\_\_\_ Cleaning Blank I.D.: EB @ 1514

Analyzed for: \_\_\_\_\_

Shipping Notations: \_\_\_\_\_

Additional Notations: \_\_\_\_\_

## WELL MONITORING DATA SHEET

Project #: <u>930915.N.1</u>		Client: <u>SOC.</u>	
Sampler: <u>(N)</u>		Date Sampled: <u>9.15.93</u>	
Well I.D.: <u>S.8</u>		Well Diameter: (circle one) <u>2</u> <u>3</u> <u>4</u> <u>6</u>	
Total Well Depth: Before <u>34.66</u> After:		Depth to Water: Before <u>14.91</u> After:	
Depth to Free Product:		Thickness of Free Product (feet):	
Measurements referenced to: PVC <u>(Circle)</u> <u>Grade</u> Other --			

Volume Conversion Factor (VCF)  
 $(1) = (1.8)^3 = 5.905$   
 WATER  
 32 = in/ft  
 4 = diameter (in.)  
 π = 3.1416  
 0.11 = in/ft

SIZE	VCF
2"	1.57
3"	3.14
4"	6.28
6"	12.57
8"	25.13
10"	37.70
12"	50.27

<u>7.30</u>	x	<u>3</u>		<u>21.92</u>
1 Case Volume		Specified Volume	=	gallons

Purging: Bailer  Middleburg  Electric Submersible  Suction Pump  Type of Installed Pump \_\_\_\_\_

Sampling: Bailer  Middleburg  Electric Submersible  Suction Pump  Installed Pump

TIME	TEMP. (F)	PH	COND.	TURBIDITY:	VOLUME REMOVED:	OBSERVATIONS:
1414	74.7	8.4	3400	> 200	7	
1420					12 -	DEWATERED
1715	73.9	8.2	3100	7200	SAMPLE	

Did Well Dewater? YES If yes, gals. 12 Gallons Actually Evacuated: 12

Sampling Time: 1719

Sample I.D.: S-8 Laboratory: (A)

Analyzed for: TPH (EAS) ESTX

Duplicate I.D.: \_\_\_\_\_ Cleaning Blank I.D.: \_\_\_\_\_

Analyzed for:

Shipping Notations:

Additional Notations: DTW AT SAMPLE TIME - 14.90



## WELL MONITORING DATA SHEET

Project #: <u>930915.N.1</u>		Client: <u>SOC</u>	
Sampler: <u>(N)</u>		Date Sampled: <u>9.15.93</u>	
Well I.D.: <u>S.9</u>		Well Diameter: (circle one) 2 <u>(3)</u> 4 6	
Total Well Depth: Before <u>35.06</u> After		Depth to Water: Before <u>17.42</u> After	
Depth to Free Product:		Thickness of Free Product (feet):	
Measurements referenced to: PVC <u>(Grade)</u> Other --			

Volume Conversion Factor (VOF)  
 $(ft^3 \times (12^3)) \div (in^3)$   
 where  
 $ft = 12/in$   
 $ft^3 = diameter (in.)^3 \times 2.2045$   
 $in^3 = 14.4375$

WELL DIA.	VOF
2"	0.00
3"	0.07
4"	0.08
6"	1.47
8"	4.04
12"	1.11

<u>0.52</u>	<u>x</u>	<u>3</u>	<u>=</u>	<u>19.58</u>
1 Case Volume		Specified Volumes		gallons

Purging: Bailer <input type="checkbox"/> Middleburg <input type="checkbox"/> Electric Submersible <input checked="" type="checkbox"/> Suction Pump <input type="checkbox"/> Type of Installed Pump _____	Sampling: Bailer <input checked="" type="checkbox"/> Middleburg <input type="checkbox"/> Electric Submersible <input type="checkbox"/> Suction Pump <input type="checkbox"/> Installed Pump <input type="checkbox"/>
--	--

TIME	TEMP. (F)	pH	COND.	TURBIDITY:	VOLUME REMOVED:	OBSERVATIONS:
1434	69.2	6.7	3500	> 200	6	
1438	68.8	6.7	3500	> 200	13	
1440	69.2	6.7	3500	> 200	20	

Did Well Deviate? N If yes, gals. \_\_\_\_\_ Gallons Actually Evacuated: 20

Sampling Time: 1445

Sample I.D.: S.9 Laboratory: (A)

Analyzed for: TPH (GAS), BTXE

Duplicate I.D.: \_\_\_\_\_ Cleaning Blank I.D.: \_\_\_\_\_

Analyzed for:

Shipping Notations:

Additional Notations: WELL SAMPLED JUST PRIOR TO EB

# WELL MONITORING DATA SHEET

Project #: <u>930915.N.1</u>	Client: <u>SOC</u>
Sampler: <u>(N)</u>	Date Sampled: <u>9.15.93</u>
Well I.D.: <u>S.10</u>	Well Diameter: (circle one) 2 <u>(3)</u> 4 6
Total Well Depth: Before <u>34.56</u> After	Depth to Water: Before <u>13.66</u> After
Depth to Free Product:	Thickness of Free Product (feet):
Measurements referenced to:	PVC <input type="checkbox"/> <u>Grade</u> <input checked="" type="checkbox"/> Other -- <input type="checkbox"/>

Volume Conversion Factor (VCF)  
 $(11.96 \text{ (L}^3/\text{ft}^3) \times \pi) / 231$   
 Units:  
 11.96 L<sup>3</sup>/ft<sup>3</sup>  
 6.231 ft<sup>3</sup> (liters)  
 6.231 L (ft<sup>3</sup>)  
 231 L (gallons)

INCHES	VCF
1"	0.11
2"	0.27
3"	0.41
4"	0.53
6"	0.80
8"	1.07
10"	1.35
12"	1.62

<u>7.73</u>	x	<u>3</u>	=	<u>23.19</u>
1 Case Volume		Specified Volume		gallons

Purging: Bailer  Middleburg  Electric Submersible  Suction Pump  Type of Installed Pump \_\_\_\_\_

Sampling: Bailer  Middleburg  Electric Submersible  Suction Pump  Installed Pump

TIME	TEMP. (F)	pH	COND.	TURBIDITY:	VOLUME REMOVED:	OBSERVATIONS:
1537	66.8	7.6	1700	> 200	8	
1548	67.4	7.1	1700	> 200	16	
1544	67.8	7.0	1800	> 200	24	

Did Well Dewater? N If yes, gals. \_\_\_\_\_ Gallons Actually Evacuated: 24

Sampling Time: 1550

Sample I.D.: S.10 Laboratory: (A)

Analyzed for: TPH (GAS) BTXE

Duplicate I.D.: \_\_\_\_\_ Cleaning Blank I.D.: \_\_\_\_\_

Analyzed for:

Shipping Notations:

Additional Notations: