

ExxonMobil
Environmental Services Company
4096 Piedmont Avenue #194
Oakland, California 94611
510 547 8196 Telephone
510 547 8706 Facsimile

Jennifer C. Sedlachek
Project Manager

RECEIVED

11:34 am, Mar 15, 2012

Alameda County
Environmental Health

ExxonMobil

March 12, 2012

Ms. Barbara Jakub, P.G.
Alameda County Health Care Services Agency
Department of Environmental Health
1131 Harbor Bay Parkway, Room 250
Alameda, California 94502-6577

RE: Former Exxon RAS #70235/2225 Telegraph Avenue, Oakland California.

Dear Ms. Jakub:

Attached for your review and comment is a copy of the letter report entitled *Semi-Annual Groundwater Monitoring Report, First Quarter 2012*, dated March 12, 2012, for the above-referenced site. The report was prepared by Cardno ERI of Petaluma, California, and details activities at the subject site.

I declare, under penalty of perjury, that the information and/or recommendations contained in the attached document or report is true and correct to the best of my knowledge.

If you have any questions or comments, please contact me at 510.547.8196.

Sincerely,



Jennifer C. Sedlachek
Project Manager

Attachment: Cardno ERI's *Semi-Annual Groundwater Monitoring Report, First Quarter 2012*, dated March 12, 2012

cc: w/ attachment
Mr. Shay Wideman, The Valero Companies, Environmental Liability Management

w/o attachment
Ms. Paula Sime, Cardno ERI



March 12, 2012
Cardno ERI 2229C.Q121

Ms. Jennifer C. Sedlachek
ExxonMobil Environmental Services
4096 Piedmont Avenue #194
Oakland, California 94611

Cardno ERI
License A/C10-611383

601 N McDowell Boulevard
Petaluma, CA 94954
USA

Phone 707 766 2000
Toll-free 800 382 9105
Fax 707 789 9414
www.cardno.com

www.cardnoeri.com

SUBJECT **Semi-Annual Groundwater Monitoring Report, First Quarter 2012**
Former Exxon Service Station 70235
2225 Telegraph Avenue, Oakland, California

Alameda County RO #358

INTRODUCTION

At the request of ExxonMobil Environmental Services (EMES), on behalf of Exxon Mobil Corporation, Cardno ERI is submitting this report detailing first quarter 2012 groundwater monitoring and sampling activities at the subject site. Relevant plates, tables, and appendices are included at the end of this report. Currently, the site is an active Valero Service Station.

GROUNDWATER MONITORING AND SAMPLING SUMMARY

Gauging and Sampling date:	02/09/12	
Wells gauged and sampled:	MW6B, MW6E through MW6J, RW1, RW2, RW3A	
Presence of NAPL:	Not observed	
Laboratory:	Calscience Environmental Laboratories, Inc. Garden Grove, California	
Analyses performed:	EPA Method 8015B	TPHd, TPHg, TPHmo
	EPA Method 8021B	BTEX
	EPA Method 8260B	MTBE, ETBE, TAME, TBA, EDB, 1,2-DCA, DIPE
	EPA Method 8260B	Ethanol (select samples)
Waste disposal:	160 gallons purge and decon water delivered to InStrat, Inc., of Rio Vista, California, on 02/15/12	

REMEDIATION SYSTEM SUMMARY

Prior to 1990, a GWPTS operated at the site under the ownership of Texaco. The GWPTS system was shut down in 1990 and replaced with an SVE system, which operated from approximately 1991 until 1996. The SVE

March 12, 2012
Cardno ERI 2229C.Q121 Former Exxon Service Station 70235, Oakland, California

system was shut down when ownership of the site transferred from Texaco to Exxon Company, U.S.A. in 1996 and has been non-operational since that time.

CONCLUSIONS

Groundwater flow was towards the southeast and is consistent with historical site data. Maximum hydrocarbon concentrations were reported from wells MW6B, MW6H, and RW1 located in the northeast portion of the site. Concentrations of BTEX compounds and fuel oxygenates of less than 10 µg/L were reported in off-site wells MW6I and MW6J.

LIMITATIONS

For any documents cited that were not generated by Cardno ERI, the data taken from those documents is used "as is" and is assumed to be accurate. Cardno ERI does not guarantee the accuracy of this data and makes no warranties for the referenced work performed nor the inferences or conclusions stated in these documents.

This document was prepared in accordance with generally accepted standards of environmental, geological, and engineering practices in California at the time of investigation. No soil engineering or geotechnical references are implied or should be inferred. The evaluation of the geologic conditions at the site for this investigation is made from a limited number of data points. Subsurface conditions may vary away from these data points.

Please contact Ms. Paula Sime, Cardno ERI's project manager for this site, at paula.sime@cardno.com or at (707) 766-2000 with any questions regarding this report.


Sincerely,

Christine Lacy
SCANNED
IMAGE

Jennifer L. Lacy
Senior Staff Scientist
for Cardno ERI
707 766 2000
Email: jennifer.lacy@cardno.com

David R. Daniels
SCANNED
IMAGE

David R. Daniels
P.G. 8737
for Cardno ERI
707 766 2000
Email: david.daniels@cardno.com



Enclosures:

Acronym List

Plate 1	Site Vicinity Map
Plate 2	Select Analytical Results
Plate 3	Groundwater Elevation Map
Table 1A	Cumulative Groundwater Monitoring and Sampling Data
Table 1B	Additional Cumulative Groundwater Monitoring and Sampling Data
Table 2	Well Construction Details
Appendix A	Groundwater Sampling Protocol
Appendix B	Laboratory Analytical Report and Chain-of-Custody Record
Appendix C	Field Data Sheets
Appendix D	Waste Disposal Documentation

March 12, 2012

Cardno ERI 2229C.Q121 Former Exxon Service Station 70235, Oakland, California

cc: Ms. Barbara Jakub, Alameda County Health Care Services Agency, Department of Environmental Health, 1131 Harbor Bay Parkway, Suite 250, Alameda, California, 94502-6577

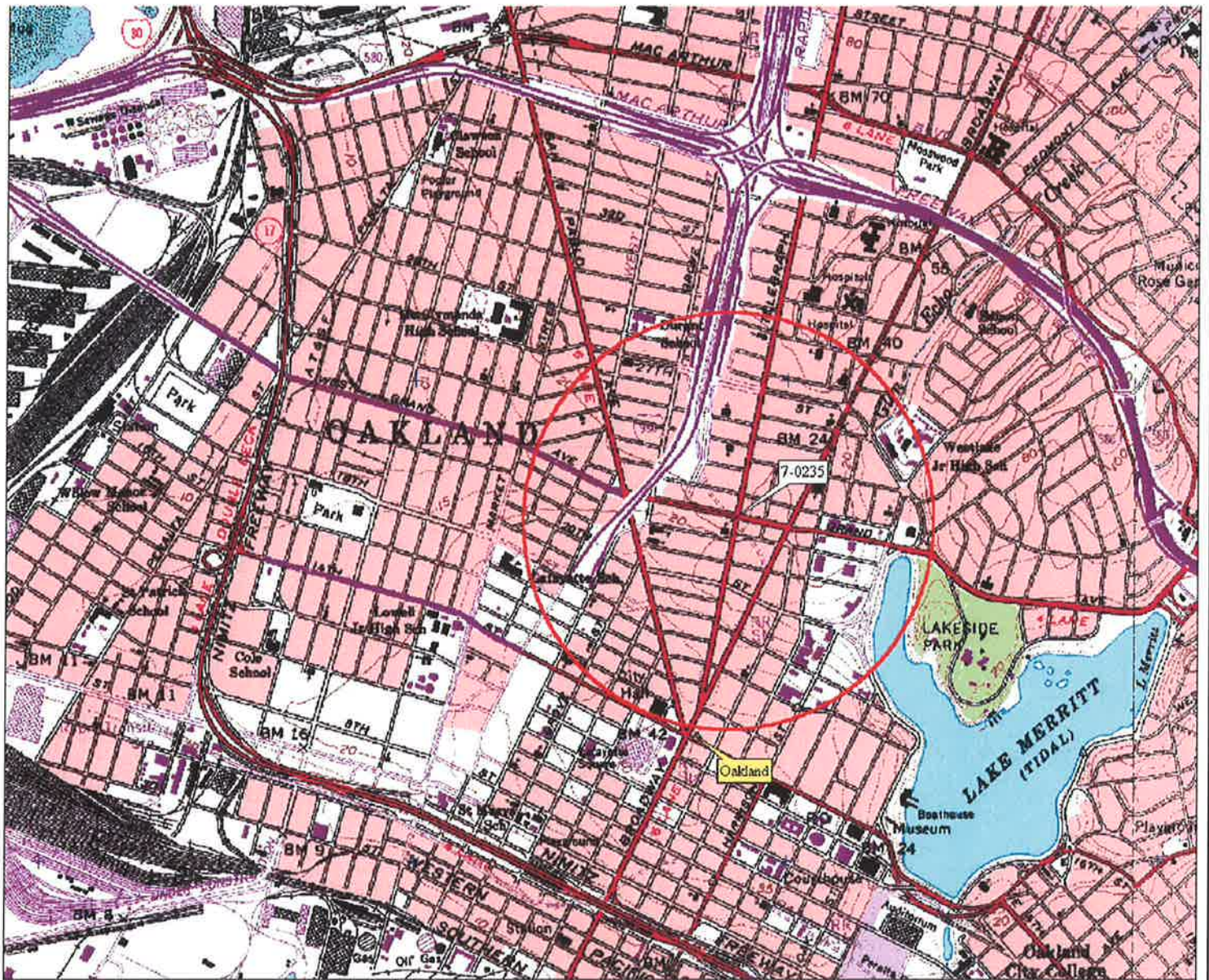
Mr. Shay Wideman, The Valero Companies, Environmental Liability Management, P.O. Box 696000, San Antonio, Texas 78269

March 12, 2012

Cardno ERI 2229C.Q121 Former Exxon Service Station 70235, Oakland, California

ACRONYM LIST


µg/L	Micrograms per liter	NEPA	National Environmental Policy Act
µs	Microsiemens	NGVD	National Geodetic Vertical Datum
1,2-DCA	1,2-dichloroethane	NPDES	National Pollutant Discharge Elimination System
acfm	Actual cubic feet per minute	O&M	Operations and Maintenance
AS	Air sparge	ORP	Oxidation-reduction potential
bgs	Below ground surface	OSHA	Occupational Safety and Health Administration
BTEX	Benzene, toluene, ethylbenzene, and total xylenes	OVA	Organic vapor analyzer
CEQA	California Environmental Quality Act	P&ID	Process & Instrumentation Diagram
cfm	Cubic feet per minute	PAH	Polycyclic aromatic hydrocarbon
COC	Chain of Custody	PCB	Polychlorinated biphenyl
CPT	Cone Penetration (Penetrometer) Test	PCE	Tetrachloroethene or perchloroethylene
DIPE	Di-isopropyl ether	PID	Photo-ionization detector
DO	Dissolved oxygen	PLC	Programmable logic control
DOT	Department of Transportation	POTW	Publicly owned treatment works
DPE	Dual-phase extraction	ppmv	Parts per million by volume
DTW	Depth to water	PQL	Practical quantitation limit
EDB	1,2-dibromoethane	psi	Pounds per square inch
EPA	Environmental Protection Agency	PVC	Polyvinyl chloride
ESL	Environmental screening level	QA/QC	Quality assurance/quality control
ETBE	Ethyl tertiary butyl ether	RBSL	Risk-based screening levels
FID	Flame-ionization detector	RCRA	Resource Conservation and Recovery Act
fpm	Feet per minute	RL	Reporting limit
GAC	Granular activated carbon	scfm	Standard cubic feet per minute
gpd	Gallons per day	SSTL	Site-specific target level
gpm	Gallons per minute	STLC	Soluble threshold limit concentration
GWPTS	Groundwater pump and treat system	SVE	Soil vapor extraction
HVOC	Halogenated volatile organic compound	SVOC	Semivolatile organic compound
J	Estimated value between MDL and PQL (RL)	TAME	Tertiary amyl methyl ether
LEL	Lower explosive limit	TBA	Tertiary butyl alcohol
LPC	Liquid-phase carbon	TCE	Trichloroethene
LRP	Liquid-ring pump	TOC	Top of well casing elevation; datum is msl
LUFT	Leaking underground fuel tank	TOG	Total oil and grease
LUST	Leaking underground storage tank	TPHd	Total petroleum hydrocarbons as diesel
MCL	Maximum contaminant level	TPHg	Total petroleum hydrocarbons as gasoline
MDL	Method detection limit	TPHmo	Total petroleum hydrocarbons as motor oil
mg/kg	Milligrams per kilogram	TPHs	Total petroleum hydrocarbons as stoddard solvent
mg/L	Milligrams per liter	TRPH	Total recoverable petroleum hydrocarbons
mg/m ³	Milligrams per cubic meter	UCL	Upper confidence level
MPE	Multi-phase extraction	USCS	Unified Soil Classification System
MRL	Method reporting limit	USGS	United States Geologic Survey
msl	Mean sea level	UST	Underground storage tank
MTBE	Methyl tertiary butyl ether	VCP	Voluntary Cleanup Program
MTCA	Model Toxics Control Act	VOC	Volatile organic compound
NAI	Natural attenuation indicators	VPC	Vapor-phase carbon
NAPL	Non-aqueous phase liquid		



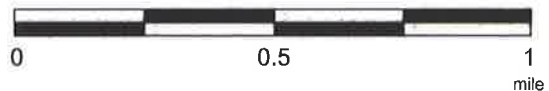
3-D TopoQuads Copyright © 1999 DeLorme Timonium, MD 04096 Source Data: USGS 550 ft Scale: 1:19,200 Detail: E3-D Datum: WGS84

FN 2229Topo

EXPLANATION



APPROXIMATE SCALE



SOURCE:
Modified from a map
provided by
DeLorme 3-D TopoQuads



SITE VICINITY MAP

FORMER EXXON SERVICE STATION 70235
2225 Telegraph Avenue
Oakland, California

PROJECT NO.

2229

PLATE

1

Analyte concentrations in µg/L
 Sampled February 9, 2012

Total Petroleum Hydrocarbons
 as gasoline
 Benzene
 Methyl Tertiary Butyl Ether

< Less Than the Stated Laboratory
 Reporting Limit

ug/L Micrograms per Liter

d Hydrocarbon pattern is present in
 the requested fuel quantitation
 range but does not resemble
 the pattern of the requested fuel.

s Compound did not meet method-
 described identification guidelines.
 Identification was based on
 additional GC/MS characteristics.



APPROXIMATE SCALE



FN 2229 12 1QTR_QM



SELECT ANALYTICAL RESULTS
February 9, 2012
 FORMER EXXON SERVICE STATION 70235
 2225 Telegraph Avenue
 Oakland, California

EXPLANATION

MW6J
 Groundwater Monitoring Well

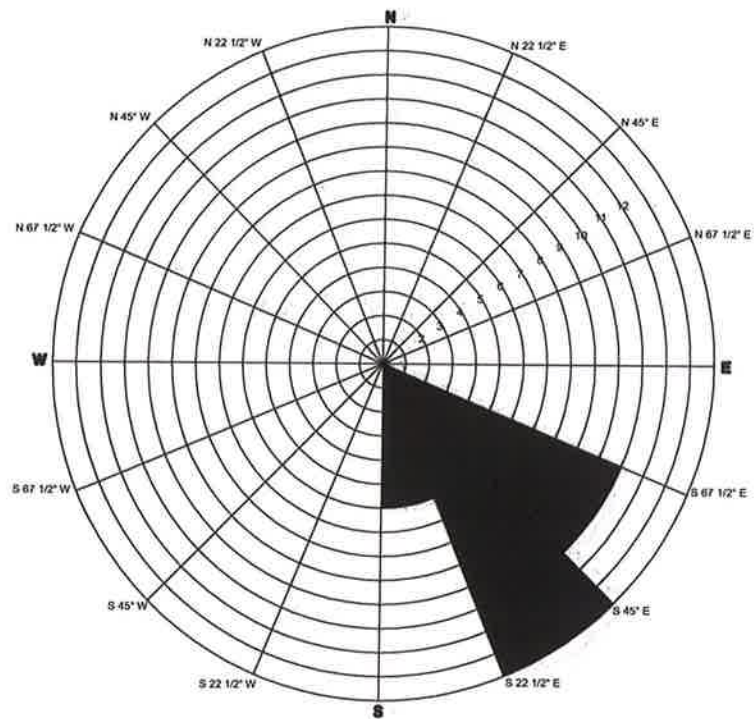
RW3A
 Recovery Groundwater Monitoring Well

PROJECT NO.

2229

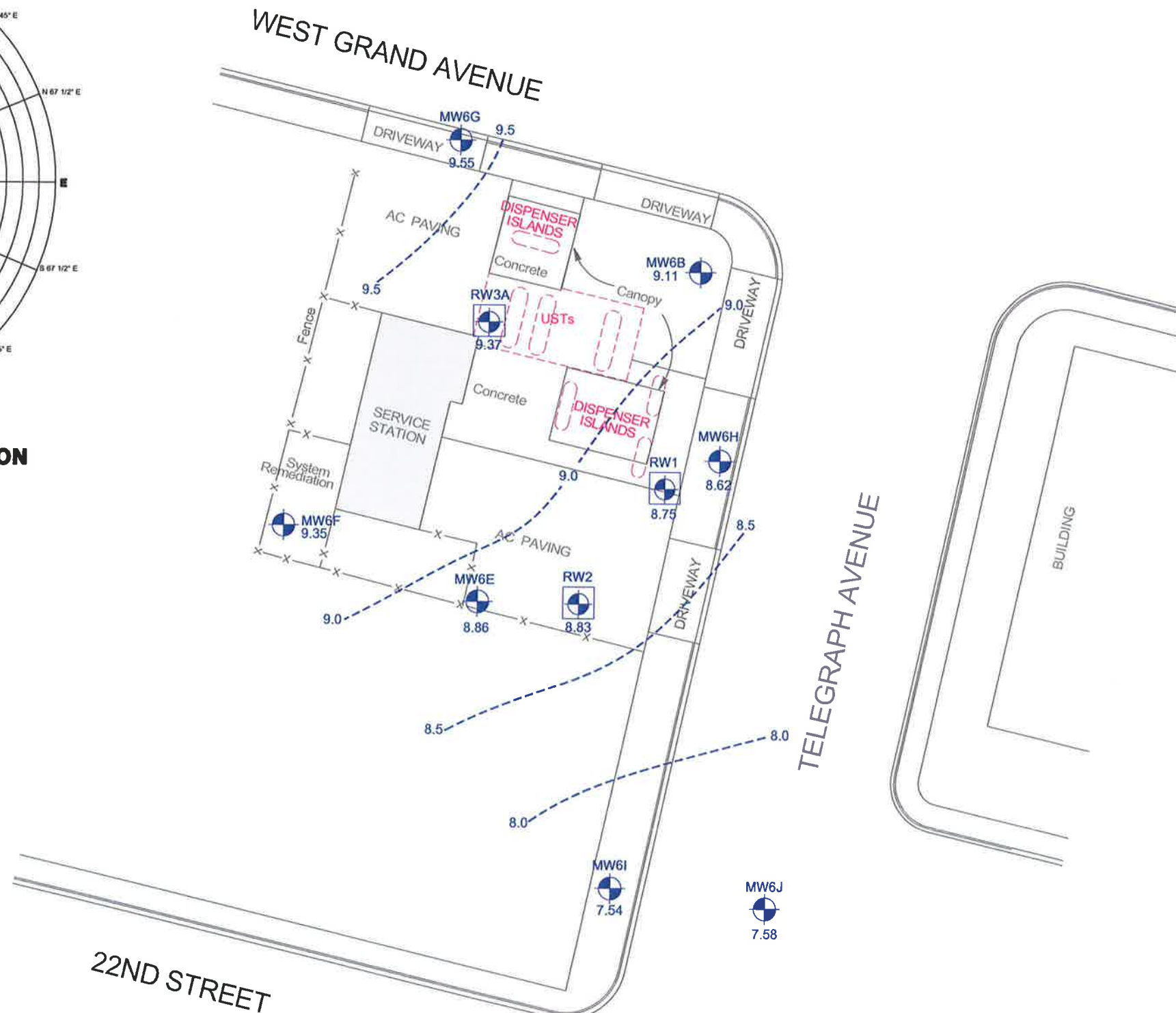
PLATE

2



GROUNDWATER FLOW DIRECTION ROSE DIAGRAM

Second Quarter 2003-First Quarter 2012



FN 2229 12 1QTR_QM

9.5 - - - - Line of Equal Groundwater Elevation; datum is mean sea level



GROUNDWATER ELEVATION MAP
February 9, 2012
 FORMER EXXON SERVICE STATION 70235
 2225 Telegraph Avenue
 Oakland, California

EXPLANATION	
	MW6J
	Groundwater Monitoring Well
7.58	Groundwater elevation in feet; datum is mean sea level
	RW3A
	Recovery Groundwater Monitoring Well

PROJECT NO.	2229
PLATE	3

TABLE 1A
CUMULATIVE GROUNDWATER MONITORING AND SAMPLING DATA
Former Exxon Service Station 70235
2225 Telegraph Avenue
Oakland, California

Well ID	Sampling Date	Depth (feet)	TOC Elev. (feet)	DTW (feet)	GW Elev. (feet)	NAPL (feet)	TPHd (µg/L)	TPHg (µg/L)	TPHmo (µg/L)	MTBE 8021B (µg/L)	MTBE 8260B (µg/L)	B (µg/L)	T (µg/L)	E (µg/L)	X (µg/L)
MW6A	June 1988	---	Well installed.												
MW6A	06/24/88	---	98.99i	---	---	---	---	---	---	---	---	<0.5	<1	<2	<1
MW6A	07/11/88	---	98.99i	13.25	85.74	---	---	---	---	---	---	---	---	---	---
MW6A	10/20/88	---	98.99i	---	---	---	---	---	---	---	---	0.6	<1	<2	<1
MW6A	12/15/88	---	98.99i	13.40	85.59i	---	---	---	---	---	---	---	---	---	---
MW6A	09/07/89	---	98.99i	---	---	---	---	ND	---	---	---	2.0	ND	ND	ND
MW6A	05/11/90	---	98.99i	12.87	86.12i	---	---	<500	---	---	---	150	6.2	<0.25	13
MW6A	10/16/90	---	98.99i	13.27	85.72i	---	---	---	---	---	---	---	---	---	---
MW6A	12/06/90	---	98.99i	13.28	85.71i	---	---	---	---	---	---	---	---	---	---
MW6A	02/08/91	---	98.99i	12.49	86.50i	---	---	---	---	---	---	---	---	---	---
MW6A	05/07/91	---	98.99i	11.94	87.05i	---	---	2,700	---	---	---	700	64	67	74
MW6A	06/26/91	---	98.99i	12.87	86.12i	---	---	---	---	---	---	---	---	---	---
MW6A	08/05/91	---	98.99i	13.44	85.55i	---	---	---	---	---	---	---	---	---	---
MW6A	08/14/91	---	98.99i	13.47	85.52i	---	---	ND	---	---	---	3.6	<0.5	<0.5	<0.5
MW6A	09/11/91	---	98.99i	13.48	85.51i	---	---	---	---	---	---	---	---	---	---
MW6A	10/16/91	---	98.99i	13.64	85.35i	---	---	---	---	---	---	---	---	---	---
MW6A	12/30/91	---	Well damaged.												
MW6A	05/02/92	---	Well destroyed.												
MW6B	June 1988	---	Well installed.												
MW6B	06/24/88	---	98.81i	---	---	---	---	---	---	---	---	<0.5	<1	<2	5.0
MW6B	07/11/88	---	98.81i	12.86	85.95i	---	---	---	---	---	---	---	---	---	---
MW6B	10/20/88	---	98.81i	---	---	---	---	---	---	---	---	4.1	<1	<2	<1
MW6B	12/15/88	---	98.81i	12.94	85.87i	---	---	---	---	---	---	---	---	---	---
MW6B	09/07/89	---	98.81i	---	---	---	---	2,700	---	---	---	70	3.0	ND	160
MW6B	04/30/90	---	98.81i	12.53	86.28i	---	---	168	---	---	---	45	8.0	60	22
MW6B	10/16/90	---	98.81i	12.73	86.08i	---	---	---	---	---	---	---	---	---	---
MW6B	12/06/90	---	98.81i	12.74	86.07i	---	---	---	---	---	---	---	---	---	---
MW6B	01/14/91	---	98.81i	12.57	86.24i	---	---	---	---	---	---	---	---	---	---
MW6B	02/08/91	---	98.81i	12.16	86.65i	---	---	---	---	---	---	---	---	---	---
MW6B	04/02/91	---	98.81i	11.50	87.31i	---	---	---	---	---	---	---	---	---	---
MW6B	05/07/91	---	98.81i	12.02	86.79i	---	---	3,300	---	---	---	240	6.0	20	680
MW6B	05/31/91	---	98.81i	12.40	86.41i	---	---	---	---	---	---	---	---	---	---
MW6B	06/26/91	---	98.81i	12.69	86.12i	---	---	---	---	---	---	---	---	---	---
MW6B	08/05/91	---	98.81i	12.95	85.86i	---	---	---	---	---	---	---	---	---	---
MW6B	08/14/91	---	98.81i	12.93	85.88i	---	---	980	---	---	---	9.1	42	310	150
MW6B	09/11/91	---	98.81i	13.01	85.80i	---	---	---	---	---	---	---	---	---	---

TABLE 1A
CUMULATIVE GROUNDWATER MONITORING AND SAMPLING DATA
Former Exxon Service Station 70235
2225 Telegraph Avenue
Oakland, California

Well ID	Sampling Date	Depth (feet)	TOC Elev. (feet)	DTW (feet)	GW Elev. (feet)	NAPL (feet)	TPHd (µg/L)	TPHg (µg/L)	TPHmo (µg/L)	MTBE 8021B (µg/L)	MTBE 8260B (µg/L)	B (µg/L)	T (µg/L)	E (µg/L)	X (µg/L)
MW6B	10/16/91	---	98.81i	13.09	85.72i	---	---	---	---	---	---	---	---	---	---
MW6B	12/30/91	---	98.81i	12.62	86.19i	---	---	---	---	---	---	---	---	---	---
MW6B	12/31/91	---	98.81i	---	---	---	---	1,200	---	---	---	46	<5.0	85	220
MW6B	02/25/92	---	98.81i	11.81	87.00i	---	---	---	---	---	---	---	---	---	---
MW6B	03/25/92	---	98.81i	11.58	87.23i	---	---	190	---	---	---	31	8.6	84	8.6
MW6B	06/16/92	---	15.34	12.54	2.80	---	---	1,700	---	---	---	44	1.7	7.2	230
MW6B	09/08/92	---	15.34	12.87	2.47	No	---	2,900	---	---	---	35	8.3	110	330
MW6B	11/05/92	---	15.34	12.70	2.64	No	---	1,400	---	---	---	29	<0.5	75	190
MW6B	12/14/92	---	15.34	12.19	3.15	No	---	---	---	---	---	---	---	---	---
MW6B	01/28/93	---	15.34	11.39	3.95	No	---	---	---	---	---	---	---	---	---
MW6B	02/11/93	---	15.34	11.70	3.64	No	---	210	---	---	---	1.2	<0.5	2.8	4.3
MW6B	03/09/93	---	15.34	11.70	3.64	No	---	---	---	---	---	---	---	---	---
MW6B	04/14/93	---	15.34	11.87	3.47	No	---	---	---	---	---	---	---	---	---
MW6B	05/11/93	---	15.34	12.22	3.12	No	---	570	---	---	---	54	2.4	37	36
MW6B	06/17/93	---	15.34	12.46	2.88	No	---	---	---	---	---	---	---	---	---
MW6B	07/26/93	---	15.34	12.72	2.58	No	---	---	---	---	---	---	---	---	---
MW6B	08/10/93	---	15.34	12.82	2.52	No	---	1,300	---	---	---	48	2.4	28	44
MW6B	09/21/93	---	15.34	13.08	2.26	No	---	---	---	---	---	---	---	---	---
MW6B	10/27/93	---	15.34	13.18	2.16	No	---	1,300	---	---	---	23	1.7	25	250
MW6B	11/23/93	---	15.34	13.07	2.27	No	---	---	---	---	---	---	---	---	---
MW6B	12/17/93	---	15.34	---	---	---	---	---	---	---	---	---	---	---	---
MW6B	02/16/94	---	15.34	12.07	3.27	---	---	300	---	---	---	16	<0.5	3.5	2.4
MW6B	05/31/94	---	15.34	12.42	2.92	No	---	690	---	---	---	21	3.9	11	36
MW6B	08/30/94	---	17.48j	13.02	4.46	No	---	260	---	---	---	4	0.62	0.82	4
MW6B	11/11/94	---	17.48j	11.72	5.76	No	---	300	---	---	---	60	2	1.2	2.4
MW6B	02/27/95	---	17.48j	11.84	5.64	No	---	180	---	---	---	28	2.6	0.65	1.6
MW6B	05/30/95	---	17.48j	12.09	5.39	No	---	200	---	---	---	23	3.6	0.88	2.3
MW6B	08/30/95	---	17.48j	12.76	4.72	No	---	120	---	42	---	3.8	3.6	0.61	0.69
MW6B	11/26/96	---	17.48j	12.26	5.22	No	---	<50	---	<30	---	<0.5	<0.5	<0.5	<0.5
MW6B	02/27/97	---	17.48j	11.73	5.75	No	---	<50	---	<30	---	<0.5	<0.5	<0.5	0.80
MW6B	05/21/97	---	17.48j	12.70	4.78	No	---	<50	---	<30	---	<0.5	<0.5	<0.5	<0.5
MW6B	08/18/97	---	17.48j	12.89	4.59	No	---	380	---	<30	---	4.3	<0.5	1.2	1.5
MW6B	03/13/98	---	17.48j	11.15	6.33	No	---	360	---	<6.2	---	93	4.9	4.1	12
MW6B	04/20/98	---	17.48j	11.49	5.99	No	---	110	---	5.5	---	19	1.3	1.5	3.9
MW6B	07/21/98	---	21.37	12.18	9.19	No	---	<50	---	8.7	---	0.84	0.59	<0.5	<0.5
MW6B	10/06/98	---	21.37	12.70	8.67	No	---	190	---	6.0	---	2.4	0.56	0.51	1.2
MW6B	01/11/99	---	21.37	12.48	8.89	No	---	50	---	3.9	---	1.2	<0.5	<0.5	0.95
MW6B	04/08/99	---	21.37	11.52	9.85	No	---	85	---	14.0	---	4.4	<0.5	<0.5	<0.5
MW6B	07/19/99	---	21.37	11.39	9.98	No	---	<50	---	<2.50	---	<0.5	<0.5	<0.5	<0.5
MW6B	07/27/99	---	21.37	12.71	8.66	No	---	---	---	---	---	---	---	---	---

TABLE 1A
CUMULATIVE GROUNDWATER MONITORING AND SAMPLING DATA
Former Exxon Service Station 70235
2225 Telegraph Avenue
Oakland, California

Well ID	Sampling Date	Depth (feet)	TOC Elev. (feet)	DTW (feet)	GW Elev. (feet)	NAPL (feet)	TPHd (µg/L)	TPHg (µg/L)	TPHmo (µg/L)	MTBE 8021B (µg/L)	MTBE 8260B (µg/L)	B (µg/L)	T (µg/L)	E (µg/L)	X (µg/L)
MW6B	10/25/99	---	21.37	12.49	8.88	No	---	260	---	<2	---	2.3	<0.5	<0.5	<0.5
MW6B	01/27/00	---	21.37	11.80	9.57	No	---	770	---	13	---	210	4.8	4.9	13
MW6B	04/03/00	---	21.37	11.61	9.76	No	---	670	---	3.4	---	110	6.6	3.8	9.45
MW6B	07/05/00	---	21.37	12.27	9.10	No	---	<50	---	2.1	---	0.89	<0.5	<0.5	<0.5
MW6B	10/04/00	---	21.37	12.67	8.70	No	---	<50	---	54	---	<0.5	<0.5	<0.5	2
MW6B	10/05/00	---	21.37	---	---	---	---	---	<1,000	---	---	---	---	---	---
MW6B	01/04/01	---	21.37	12.47	8.90	No	---	<50	---	35	---	<0.5	<0.5	<0.5	<0.5
MW6B	04/03/01	---	21.37	11.81	9.56	No	---	<50	---	7.8	---	<0.5	<0.5	<0.5	<0.5
MW6B	07/05/01	---	21.37	12.44	8.93	No	---	<50	---	3	---	<0.5	<0.5	<0.5	<0.5
MW6B	10/03/01	---	21.37	12.52	8.85	No	---	310	---	10	---	2.1	<0.5	6.5	11.6
MW6B	Oct-01	---	21.09	Well surveyed in compliance with AB 2886 requirements.											
MW6B	01/02/02	---	21.09	11.25	9.84	No	---	710	---	21.8	---	99.5	4.40	3.30	7.40
MW6B	04/02/02	---	21.09	11.72	9.37	No	---	<50.0	<100	12.2	---	0.60	<0.50	<0.50	<0.50
MW6B	07/01/02	---	21.09	12.34	8.75	No	---	<50	<100a	10.7	---	<0.5	<0.5	<0.5	<0.5
MW6B	10/02/02	---	21.09	12.71	8.38	No	---	<50.0	<100	10.9	---	<0.5	<0.5	<0.5	<0.5
MW6B	01/07/03	---	21.09	11.65	9.44	No	---	82.5	<50	20.8	27.8	3.7	0.5	<0.5	0.8
MW6B	06/17/03	---	21.09	12.09	9.00	No	---	<50.0	<100	7.3	6.10a	0.50	<0.5	<0.5	<0.5
MW6B	07/16/03	---	21.09	12.29	8.80	No	---	<50.0	<100	11.0	8.5	<0.50	<0.5	<0.5	<0.5
MW6B	10/07/03	---	21.09	12.63	8.46	No	<50	<50.0	<100	4.1	3.10	<0.50	<0.5	<0.5	<0.5
MW6B	01/14/04	---	21.09	11.50	9.59	No	54	62.0	<100	9.0	11.0	2.10	<0.5	<0.5	<0.5
MW6B	06/03/04	---	21.09	12.12	8.97	No	---	56.0	<100	6.2	5.90	0.60	<0.5	<0.5	<0.5
MW6B	08/12/04	---	21.09	c	c	c	<50c	94.0c	<100c	---	3.40c	0.70c	<0.5c	<0.5c	0.9c
MW6B	11/04/04	---	21.09	12.27	8.82	No	<50	<50.0	143	---	2.60	<0.50	<0.5	<0.5	0.7
MW6B	02/01/05	---	21.09	11.48	9.61	No	<100	55.9	<100	---	7.50	1.30	<0.5	<0.5	<0.5
MW6B	05/03/05	---	21.09	11.48	9.61	No	<50	<50.0	<100	---	4.90	0.50	<0.5	<0.5	0.8
MW6B	08/04/05	---	21.09	12.23	8.86	No	<50.0	<50.0	<100	---	5.99	<0.500	<0.500	<0.500	0.692
MW6B	10/27/05	---	21.09	12.60	8.49	No	<50.0	<50.0	<50.0	---	1.65	<0.50	0.94f	<0.50	1.29
MW6B	01/26/06	---	21.09	11.39	9.70	No	83d	510	<500	---	12	130	12	14	39
MW6B	04/28/06	---	21.09	10.99	10.10	No	240d	3,100	<470	---	43	920h	110	130	290
MW6B	07/05/06	---	21.09	12.05	9.04	No	<47.6	79.4	<95.2	---	11.4	2.95	<1.00	<1.00	<3.00
MW6B	10/27/06	---	21.09	12.53	8.56	No	<47	<50.0	<470	---	2.25	0.63	<0.50	<0.50	<0.50
MW6B	01/19/07	---	21.09	12.05	9.04	No	<47	<50.0	<470	---	3.75	<0.50	<0.50	<0.50	<0.50
MW6B	04/24/07	---	21.09	11.71	9.38	No	60.9d	<50.0	<46.9	---	4.19	0.51	<0.50	<0.50	<0.50
MW6B	07/24/07	---	21.09	12.24	8.85	No	<47	<50	<470	---	3.2	0.80	<0.50	<0.50	<0.50
MW6B	12/03/07	---	21.09	12.71	8.38	No	<47	64	<470	---	2.8	2.5	<0.50	<0.50	<0.50
MW6B	03/06/08	---	21.09	11.50	9.59	No	52d	330	<470	---	6.2	60	2.5	4.1	5.4
MW6B	06/26/08	---	21.09	12.76	8.33	No	<47	<50	<470	---	6.4	<0.50	<0.50	<0.50	<0.50
MW6B	08/12/08	---	21.09	12.89	8.20	No	72.0d,m,n	<50.0	89.3m	---	3.59	1.52	<0.50	<0.50	1.18
MW6B	10/23/08	---	21.09	13.18	7.91	No	<50	<50	<250	---	6.1	<0.50	<0.50	<0.50	<1.0
MW6B	03/25/09	---	21.09	11.76	9.33	No	730	5,400	<250	---	39	1,700	220	250	500

TABLE 1A
CUMULATIVE GROUNDWATER MONITORING AND SAMPLING DATA
Former Exxon Service Station 70235
2225 Telegraph Avenue
Oakland, California

Well ID	Sampling Date	Depth (feet)	TOC Elev. (feet)	DTW (feet)	GW Elev. (feet)	NAPL (feet)	TPHd (µg/L)	TPHg (µg/L)	TPHmo (µg/L)	MTBE 8021B (µg/L)	MTBE 8260B (µg/L)	B (µg/L)	T (µg/L)	E (µg/L)	X (µg/L)
MW6B	06/17/09	---	21.09	---	---	---	420	2,500	<250	---	51	1000	99	84	150
MW6B	06/17/09	---	21.09	12.36	8.73	No	420	2,500	<250	---	51	1,000	99	84	150
MW6B	09/04/09	---	21.09	12.85	8.24	No	90d	710	<250	---	33	69	2.7	<0.50	4.1
MW6B	03/09/10	---	21.09	10.88	10.21	No	1,500d	6,500	<250	---	57	2,200	140	200	430
MW6B	09/17/10	---	21.09	12.92	8.17	No	<50	590d	<250	---	45	77	<10	<10	<20
MW6B	02/15/11	---	21.09	11.68	9.41	No	830d	6,600d	<250	---	63	2,700	120	140	260
MW6B	08/23/11	---	21.09	12.07	9.02	No	450d	4,500d	<250	---	57	1,100	27	5.9	43
MW6B	02/09/12	---	21.09	11.98	9.11	No	230d	1,700d	<250	---	61s	280	8.0	5.6	19
MW6E	10/04/88	---	98.99i	Well installed.											
MW6E	10/20/88	---	98.99i	---	---	---	---	---	---	---	---	1.1	<2	<1	3.4
MW6E	12/15/88	---	98.99i	13.70	85.29i	---	---	---	---	---	---	---	---	---	---
MW6E	09/07/89	---	98.99i	---	---	---	---	220	---	---	---	3.0	ND	ND	ND
MW6E	04/30/90	---	98.99i	13.43	85.56i	---	---	250	---	---	---	57	<5.0	<5.0	53
MW6E	10/16/90	---	98.99i	13.77	85.22i	---	---	---	---	---	---	---	---	---	---
MW6E	12/06/90	---	98.99i	13.95	85.04i	---	---	---	---	---	---	---	---	---	---
MW6E	01/14/91	---	98.99i	13.95	85.04i	---	---	---	---	---	---	---	---	---	---
MW6E	02/08/91	---	98.99i	13.20	85.79i	---	---	---	---	---	---	---	---	---	---
MW6E	04/02/91	---	98.99i	12.28	86.71i	---	---	---	---	---	---	---	---	---	---
MW6E	05/07/91	---	98.99i	13.48	85.51i	---	---	160	---	---	---	32	1.0	2.2	1.4
MW6E	05/31/91	---	98.99i	14.09	84.90i	---	---	---	---	---	---	---	---	---	---
MW6E	06/26/91	---	98.99i	12.54	86.45i	---	---	---	---	---	---	---	---	---	---
MW6E	08/05/91	---	98.99i	14.39	84.60i	---	---	---	---	---	---	---	---	---	---
MW6E	08/14/91	---	98.99i	14.18	84.81i	---	---	ND	---	---	---	0.9	<0.5	<0.5	<0.5
MW6E	09/11/91	---	98.99i	14.73	84.26i	---	---	---	---	---	---	---	---	---	---
MW6E	10/16/91	---	98.99i	14.40	84.59i	---	---	---	---	---	---	---	---	---	---
MW6E	12/30/91	---	98.99i	13.39	85.60i	---	---	---	---	---	---	---	---	---	---
MW6E	12/31/91	---	98.99i	---	---	---	---	90	---	---	---	3.1	<0.5	<0.5	<0.5
MW6E	02/25/92	---	98.99i	13.16	85.83i	---	---	---	---	---	---	---	---	---	---
MW6E	03/25/92	---	98.99i	12.15	86.84i	---	---	830	---	---	---	41	1.0	3.8	16
MW6E	06/16/92	---	15.23	13.54	1.69	---	---	3,400	---	---	---	300	23	68	510
MW6E	09/08/92	---	15.23	14.78	0.45	No	---	480	---	---	---	27	<0.5	3.6	21
MW6E	11/05/92	---	15.23	---	---	---	---	---	---	---	---	---	---	---	---
MW6E	12/14/92	---	15.23	---	---	---	---	---	---	---	---	---	---	---	---
MW6E	01/28/93	---	15.23	11.62	3.61	No	---	---	---	---	---	---	---	---	---
MW6E	02/11/93	---	15.23	12.85	2.38	No	---	270	---	---	---	15	<0.5	<0.5	8.7
MW6E	03/09/93	---	15.23	12.83	2.40	No	---	---	---	---	---	---	---	---	---
MW6E	04/14/93	---	15.23	---	---	No	---	---	---	---	---	---	---	---	---
MW6E	05/11/93	---	15.23	13.59	1.64	No	---	<50	---	---	---	2.3	<0.5	1.4	3.2
MW6E	06/17/93	---	15.23	13.74	1.49	No	---	---	---	---	---	---	---	---	---
MW6E	07/26/93	---	15.23	14.01	1.22	No	---	---	---	---	---	---	---	---	---

TABLE 1A
CUMULATIVE GROUNDWATER MONITORING AND SAMPLING DATA
Former Exxon Service Station 70235
2225 Telegraph Avenue
Oakland, California

Well ID	Sampling Date	Depth (feet)	TOC Elev. (feet)	DTW (feet)	GW Elev. (feet)	NAPL (feet)	TPHd (µg/L)	TPHg (µg/L)	TPHmo (µg/L)	MTBE 8021B (µg/L)	MTBE 8260B (µg/L)	B (µg/L)	T (µg/L)	E (µg/L)	X (µg/L)
MW6E	08/10/93	---	15.23	14.13	1.10	No	---	1,700	---	---	---	130	2.7	23	140
MW6E	09/21/93	---	15.23	14.20	1.03	No	---	---	---	---	---	---	---	---	---
MW6E	10/27/93	---	15.23	14.34	0.89	No	---	100	---	---	---	6.0	<0.5	<0.5	<0.5
MW6E	11/23/93	---	15.23	13.97	1.26	No	---	---	---	---	---	---	---	---	---
MW6E	12/17/93	---	15.23	13.08	2.15	No	---	---	---	---	---	---	---	---	---
MW6E	02/16/94	---	15.23	13.34	1.89	No	---	640	---	---	---	45	<0.5	12	15
MW6E	05/31/94	---	15.23	13.82	1.41	No	---	52	---	---	---	1.5	0.97	<0.5	<0.5
MW6E	08/30/94	---	17.63j	14.32	3.31	No	---	920	---	---	---	22	0.98	5.2	33
MW6E	11/11/94	---	17.63j	13.92	3.71	No	---	910	---	---	---	13	2.4	13	2.5
MW6E	02/27/95	---	17.63j	12.96	4.67	No	---	<50	---	---	---	1.9	1.3	<0.5	0.83
MW6E	05/30/95	---	17.63j	13.20	4.43	No	---	<50	---	---	---	<0.5	<0.5	<0.5	<0.5
MW6E	08/30/95	---	17.63j	13.85	3.78	No	---	1,500	---	11	---	91	2.3	56	59
MW6E	11/26/96	---	17.63j	12.94	4.69	No	---	<50	---	<30	---	1.1	<0.5	<0.5	<0.5
MW6E	02/27/97	---	17.63j	12.28	5.35	No	---	<50	---	<30	---	<0.5	<0.5	<0.5	<0.5
MW6E	05/21/97	---	17.63j	13.60	4.03	No	---	160	---	<5	---	10	1.4	5.5	4.8
MW6E	08/18/97	---	17.63j	13.75	3.88	No	---	66	---	<30	---	<0.5	<0.5	<0.5	<0.5
MW6E	03/13/98	---	17.63j	11.36	6.27	No	---	<50	---	<2.5	---	<0.5	<0.5	<0.5	<0.5
MW6E	04/20/98	---	17.63j	11.88	5.75	No	---	<50	---	<2.5	---	<0.5	<0.5	<0.5	<0.5
MW6E	07/21/98	---	21.58	13.10	8.48	No	---	1,200	---	<10	---	81	3.1	28	77
MW6E	10/06/98	---	21.58	13.55	8.03	No	---	<50	---	6.6	---	1.4	0.51	<0.5	0.97
MW6E	01/11/99	---	21.58	13.40	8.18	No	---	<50	---	5.1	---	<0.5	<0.5	<0.5	<0.5
MW6E	04/08/99	---	21.58	12.04	9.54	No	---	<50	---	4.7	---	<0.5	<0.5	<0.5	<0.5
MW6E	07/19/99	---	21.58	11.59	9.99	No	---	---	---	---	---	---	---	---	---
MW6E	07/27/99	---	21.58	13.65	7.93	No	---	---	---	---	---	---	---	---	---
MW6E	10/25/99	---	21.58	13.52	8.06	No	---	<50	---	2.5	---	<0.5	<0.5	<0.5	<0.5
MW6E	01/27/00	---	21.58	11.71	9.87	No	---	<50	---	2.3	---	<0.5	<0.5	<0.5	<0.5
MW6E	04/03/00	---	21.58	12.11	9.47	No	---	<50	---	<2	---	0.51	<0.5	<0.5	<0.5
MW6E	07/05/00	---	21.58	12.91	8.67	No	---	<50	---	<2	---	3.7	<0.5	<0.5	<0.5
MW6E	10/04/00	---	21.58	13.35	8.23	No	---	<50	---	<2	---	4.1	<0.5	<0.5	<0.5
MW6E	10/05/00	---	21.58	---	---	---	---	---	<1,000	---	---	---	---	---	---
MW6E	01/04/01	---	21.58	13.09	8.49	No	---	61	---	<2	---	11	<0.5	<0.5	<0.5
MW6E	04/03/01	---	21.58	12.39	9.19	No	---	<50	---	<2	---	<0.5	<0.5	<0.5	<0.5
MW6E	07/05/01	---	21.58	13.21	8.37	No	---	210	---	<2	---	80	<0.5	0.94	2.3
MW6E	10/03/01	---	21.58	13.30	8.28	No	---	<50	---	<2	---	2.8	<0.5	<0.5	<0.5
MW6E	Oct-01	---	21.24	Well surveyed in compliance with AB 2886 requirements.											
MW6E	01/02/02	---	21.24	10.11	11.13	No	---	<100	---	<0.5	---	<0.50	<0.50	<0.50	<0.50
MW6E	04/02/02	---	21.24	12.11	9.13	No	---	<50.0	<100	0.70	---	<0.50	<0.50	<0.50	<0.50
MW6E	07/01/02	---	21.24	12.46	8.78	No	---	56.0	<100a	<0.5	---	19.9	<0.5	<0.5	<0.5
MW6E	10/02/02	---	21.24	13.48	7.76	No	---	<50.0	<100	0.8	---	0.5	<0.5	<0.5	<0.5
MW6E	01/07/03	---	21.24	11.81	9.43	No	---	<50.0	<50	<0.5	<0.50	0.5	<0.5	<0.5	<0.5

TABLE 1A
CUMULATIVE GROUNDWATER MONITORING AND SAMPLING DATA
Former Exxon Service Station 70235
2225 Telegraph Avenue
Oakland, California

Well ID	Sampling Date	Depth (feet)	TOC Elev. (feet)	DTW (feet)	GW Elev. (feet)	NAPL (feet)	TPHd (µg/L)	TPHg (µg/L)	TPHmo (µg/L)	MTBE 8021B (µg/L)	MTBE 8260B (µg/L)	B (µg/L)	T (µg/L)	E (µg/L)	X (µg/L)
MW6E	06/17/03	---	21.24	12.72	8.52	No	---	<50.0	153	<0.5	<0.50	<0.50	<0.5	<0.5	<0.5
MW6E	07/16/03	---	21.24	12.92	8.32	No	---	<50.0	<100	<0.5	<0.50	4.50	<0.5	<0.5	<0.5
MW6E	10/07/03	---	21.24	13.34	7.90	No	<50	<50.0	<100	0.9	0.60	2.50	<0.5	<0.5	<0.5
MW6E	01/14/04	---	21.24	11.92	9.32	No	<50	<50.0	<100	<0.5	<0.50	0.50	<0.5	<0.5	<0.5
MW6E	06/03/04	---	21.24	12.97	8.27	No	<50	<50.0	<100	<0.5	<0.50	<0.50	<0.5	<0.5	<0.5
MW6E	08/12/04	---	21.24	c	c	c	<50c	<50.0c	<100c	---	<0.50c	4.30c	<0.5c	<0.5c	0.8c
MW6E	11/04/04	---	21.24	12.68	8.56	No	<50	<50.0	124	---	<0.50	<0.50	<0.5	<0.5	<0.5
MW6E	02/01/05	---	21.24	11.75	9.49	No	<100	<50.0	<100	---	<0.50	<0.50	<0.5	<0.5	<0.5
MW6E	05/03/05	---	21.24	11.93	9.31	No	64d	<50.0	116	---	<0.50	<0.50	<0.5	<0.5	<0.5
MW6E	08/04/05	---	21.24	12.92	8.32	No	96.2d	87.9	122	---	<0.500	14.1	<0.500	<0.500	0.792
MW6E	10/27/05	---	21.24	13.24	8.00	No	<50.0	<50.0	<50.0	---	<0.500	<0.50	0.91f	<0.50	1.22
MW6E	01/26/06	---	21.24	11.78	9.46	No	<50	<50	<500	---	<0.50	7.2	0.67	0.71	2.0
MW6E	04/28/06	---	21.24	11.27	9.97	No	<47	<50	<470	---	<0.50	<0.50	<0.50	<0.50	<0.50
MW6E	07/05/06	---	21.24	12.67	8.57	No	149	<50.0	316	---	<0.500	<1.00	<1.00	<1.00	<3.00
MW6E	10/27/06	---	21.24	13.34	7.90	No	<47	<50.0	<470	---	<0.500	<0.50	0.81	<0.50	1.26
MW6E	01/19/07	---	21.24	12.66	8.58	No	<47	<50.0	<470	---	<0.500	2.33	<0.50	<0.50	<0.50
MW6E	04/24/07	---	21.24	12.00	9.24	No	82.2d	<50.0	76.7	---	<0.500	<0.50	<0.50	<0.50	<0.50
MW6E	07/24/07	---	21.24	13.02	8.22	No	70d	55	<470	---	<0.50	18	<0.50	<0.50	<0.50
MW6E	12/03/07	---	21.24	13.24	8.00	No	<47	<50	<470	---	<0.50	<0.50	<0.50	<0.50	<0.50
MW6E	03/06/08	---	21.24	11.79	9.45	No	<47	<50	<470	---	<0.50	<0.50	<0.50	<0.50	<0.50
MW6E	06/26/08	---	21.24	13.15	8.09	No	<47	<50	<470	---	<0.50	<0.50	<0.50	<0.50	<0.50
MW6E	08/12/08	---	21.24	13.32	7.92	No	72.7d,m,n	<50.0	112m	---	<0.500	6.74	<0.50	<0.50	3.51
MW6E	10/23/08	---	21.24	13.52	7.72	No	<50	<50	<250	---	<0.50	<0.50	<0.50	<0.50	<1.0
MW6E	03/25/09	---	21.24	11.66	9.58	No	<50	<50	<250	---	<0.50	0.82	<0.50	<0.50	1.1o
MW6E	06/17/09	---	21.24	12.68	8.56	No	<50	<50	<250	---	<0.50	<0.50	<0.50	<0.50	<1.0
MW6E	06/17/09	---	21.24	---	---	---	<50	<50	<250	---	<0.50	<0.50	<0.50	<0.50	<1.0
MW6E	09/04/09	---	21.24	13.20	8.04	No	58d	79	<250	---	<0.50	8.1	<0.50	<0.50	<1.0
MW6E	03/09/10	---	21.24	10.86	10.38	No	<50	<50	<250	---	<0.50	<0.50	<0.50	<0.50	<1.0
MW6E	09/17/10	---	21.24	13.13	8.11	No	<50	<50	<250	---	<0.50	<0.50	<0.50	<0.50	<1.0
MW6E	02/15/11	---	21.24	11.84	9.40	No	<50	<50	<250	---	<0.50	1.3	<0.50	<0.50	<1.0
MW6E	08/23/11	---	21.24	12.73	8.51	No	<50	<50	<250	---	<0.50	8.9	<0.50	<0.50	<1.0
MW6E	02/09/12	---	21.24	12.38	8.86	No	<50	57d	<250	---	<0.50	9.2	<0.50	<0.50	<1.0
MW6F	10/05/88	---	99.91i	Well installed.		---	---	---	---	---	---	---	---	---	---
MW6F	10/25/88	---	99.91i	---	---	---	---	ND	---	---	---	<0.5	<1	<2	2.4
MW6F	12/15/88	---	99.91i	14.48	85.43i	---	---	---	---	---	---	---	---	---	---
MW6F	09/07/89	---	99.91i	---	---	---	---	ND	---	---	---	ND	ND	ND	ND
MW6F	04/30/90	---	99.91i	14.14	85.77i	---	---	ND	---	---	---	ND	ND	ND	ND
MW6F	10/16/90	---	99.91i	14.77	85.14i	---	---	---	---	---	---	---	---	---	---
MW6F	12/06/90	---	99.91i	14.81	85.10i	---	---	---	---	---	---	---	---	---	---
MW6F	01/14/91	---	99.91i	14.73	85.18i	---	---	---	---	---	---	---	---	---	---

TABLE 1A
CUMULATIVE GROUNDWATER MONITORING AND SAMPLING DATA
Former Exxon Service Station 70235
2225 Telegraph Avenue
Oakland, California

Well ID	Sampling Date	Depth (feet)	TOC Elev. (feet)	DTW (feet)	GW Elev. (feet)	NAPL (feet)	TPHd (µg/L)	TPHg (µg/L)	TPHmo (µg/L)	MTBE 8021B (µg/L)	MTBE 8260B (µg/L)	B (µg/L)	T (µg/L)	E (µg/L)	X (µg/L)
MW6F	02/08/91	---	99.91i	13.73	86.18ii	---	---	---	---	---	---	---	---	---	---
MW6F	04/02/91	---	99.91i	12.38	87.53i	---	---	---	---	---	---	---	---	---	---
MW6F	05/07/91	---	99.91i	13.67	86.24i	---	---	ND	---	---	---	ND	<0.5	<0.5	<0.5
MW6F	05/31/91	---	99.91i	14.43	85.48i	---	---	---	---	---	---	---	---	---	---
MW6F	06/26/91	---	99.91i	14.81	85.10i	---	---	---	---	---	---	---	---	---	---
MW6F	08/05/91	---	99.91i	14.96	84.95i	---	---	---	---	---	---	---	---	---	---
MW6F	08/14/91	---	99.91i	14.87	85.04i	---	---	ND	---	---	---	ND	<0.5	<0.5	<0.5
MW6F	09/11/91	---	99.91i	15.11	84.80i	---	---	---	---	---	---	---	---	---	---
MW6F	10/16/91	---	99.91i	15.16	84.75i	---	---	---	---	---	---	---	---	---	---
MW6F	12/30/91	---	99.91i	13.78	86.13i	---	---	---	---	---	---	---	---	---	---
MW6F	12/31/91	---	99.91i	---	---	---	---	ND	---	---	---	ND	<0.5	<0.5	<0.5
MW6F	02/25/92	---	99.91i	12.68	87.23i	---	---	---	---	---	---	---	---	---	---
MW6F	03/25/92	---	99.91i	11.93	87.98i	---	---	ND	---	---	---	ND	<0.5	<0.5	<0.5
MW6F	06/16/92	---	16.46	14.34	2.12	---	---	ND	---	---	---	ND	<0.5	<0.5	<0.5
MW6F	09/08/92	---	16.46	14.75	1.71	No	---	<50	---	---	---	<0.5	<0.5	<0.5	<0.5
MW6F	11/05/92	---	16.46	14.35	2.11	No	---	<50	---	---	---	<0.5	<0.5	<0.5	<0.5
MW6F	12/14/92	---	16.46	12.90	3.56	No	---	---	---	---	---	---	---	---	---
MW6F	01/28/93	---	16.46	11.60	4.86	No	---	---	---	---	---	---	---	---	---
MW6F	02/11/93	---	16.46	12.25	4.21	No	---	<50	---	---	---	<0.5	<0.5	<0.5	<0.5
MW6F	03/09/93	---	16.46	12.50	3.96	No	---	---	---	---	---	---	---	---	---
MW6F	04/14/93	---	16.46	12.71	3.75	No	---	---	---	---	---	---	---	---	---
MW6F	05/11/93	---	16.46	13.63	2.83	No	---	<50	---	---	---	---	---	---	---
MW6F	06/17/93	---	16.46	14.02	2.44	No	---	---	---	---	---	---	---	---	---
MW6F	07/26/93	---	16.46	---	---	---	---	---	---	---	---	---	---	---	---
MW6F	08/10/93	---	16.46	---	---	---	---	---	---	---	---	---	---	---	---
MW6F	09/21/93	---	16.46	14.80	1.66	No	---	---	---	---	---	---	---	---	---
MW6F	10/27/93	---	16.46	14.85	1.61	No	---	<50	---	---	---	<0.5	<0.5	<0.5	<0.5
MW6F	11/23/93	---	16.46	Well inaccessible.		---	---	---	---	---	---	---	---	---	---
MW6F	12/17/93	---	16.46	13.86	2.60	No	---	---	---	---	---	---	---	---	---
MW6F	02/16/94	---	16.46	13.08	3.38	No	---	<50	---	---	---	<0.5	<0.5	<0.5	<0.5
MW6F	05/31/94	---	16.46	14.06	2.40	No	---	<50	---	---	---	<0.5	<0.5	<0.5	<0.5
MW6F	08/30/94	---	18.58j	14.84	3.74	No	---	<50	---	---	---	<0.5	<0.5	<0.5	<0.5
MW6F	11/11/94	---	18.58j	12.60	5.98	No	---	<50	---	---	---	<0.5	0.54	<0.5	<0.5
MW6F	02/27/95	---	18.58j	12.75	5.83	No	---	<50	---	---	---	6.2	3.0	0.82	3.5
MW6F	05/30/95	---	18.58j	13.16	5.42	No	---	<50	---	---	---	<0.5	<0.5	<0.5	<0.5
MW6F	08/30/95	---	18.58j	14.31	4.27	No	---	<50	---	<10	---	<0.5	<0.5	<0.5	<0.5
MW6F	11/26/96	---	18.58j	13.29	5.29	No	---	<50	---	<30	---	<0.5	<0.5	<0.5	<0.5
MW6F	02/27/97	---	18.58j	---	---	---	---	---	---	---	---	---	---	---	---
MW6F	05/21/97	---	18.58j	14.18	4.40	No	---	---	---	---	---	---	---	---	---
MW6F	08/18/97	---	18.58j	14.69	3.89	No	---	---	---	---	---	---	---	---	---

TABLE 1A
CUMULATIVE GROUNDWATER MONITORING AND SAMPLING DATA
Former Exxon Service Station 70235
2225 Telegraph Avenue
Oakland, California

Well ID	Sampling Date	Depth (feet)	TOC Elev. (feet)	DTW (feet)	GW Elev. (feet)	NAPL (feet)	TPHd (µg/L)	TPHg (µg/L)	TPHmo (µg/L)	MTBE 8021B (µg/L)	MTBE 8260B (µg/L)	B (µg/L)	T (µg/L)	E (µg/L)	X (µg/L)
MW6F	03/13/98	---	18.58j	10.93	7.65	No	---	<50	---	<2.5	---	<0.5	<0.5	<0.5	<0.5
MW6F	04/20/98	---	18.58j	11.77	6.81	No	---	---	---	---	---	---	---	---	---
MW6F	07/21/98	---	22.51	13.62	8.89	No	---	---	---	---	---	---	---	---	---
MW6F	10/06/98	---	22.51	13.52	8.99	No	---	---	---	---	---	---	---	---	---
MW6F	01/11/99	---	22.51	14.06	8.45	No	---	---	---	---	---	---	---	---	---
MW6F	04/08/99	---	22.51	11.86	10.65	No	---	---	---	---	---	---	---	---	---
MW6F	07/19/99	---	22.51	---	---	---	---	---	---	---	---	---	---	---	---
MW6F	07/27/99	---	22.51	Well inaccessible.		---	---	---	---	---	---	---	---	---	---
MW6F	10/25/99	---	22.51	12.63	9.88	No	---	---	---	---	---	---	---	---	---
MW6F	01/27/00	---	22.51	12.23	10.28	No	---	---	---	---	---	---	---	---	---
MW6F	04/03/00	---	22.51	12.11	10.40	No	---	---	---	---	---	---	---	---	---
MW6F	07/05/00	---	22.51	13.38	9.13	No	---	<50	---	<2	---	<0.5	<0.5	<0.5	<0.5
MW6F	10/04/00	---	22.51	14.02	8.49	No	---	<50	---	<2	---	<0.5	<0.5	<0.5	0.7
MW6F	10/05/00	---	22.51	---	---	---	---	---	<1,000	---	---	---	---	---	---
MW6F	01/04/01	---	22.51	13.69	8.82	No	---	<50	---	<2	---	<0.5	<0.5	<0.5	<0.5
MW6F	04/03/01	---	22.51	12.55	9.96	No	---	<50	---	<2	---	<0.5	<0.5	<0.5	<0.5
MW6F	07/05/01	---	22.51	13.74	8.77	No	---	<50	---	<2	---	<0.5	<0.5	<0.5	<0.5
MW6F	10/03/01	---	22.51	13.82	8.69	No	---	<50	---	<2	---	<0.5	<0.5	<0.5	<0.5
MW6F	Oct-01	---	22.17	Well surveyed in compliance with AB 2886 requirements.		---	---	---	---	---	---	---	---	---	---
MW6F	01/02/02	---	22.17	9.16	13.01	No	---	<100	---	<0.5	---	<0.50	<0.50	<0.50	<0.50
MW6F	04/02/02	---	22.17	12.14	10.03	No	---	<50.0	<100	<0.50	---	<0.50	<0.50	<0.50	<0.50
MW6F	07/01/02	---	22.17	13.46	8.71	No	---	<50	<100a	<0.5	---	<0.5	<0.5	<0.5	<0.5
MW6F	10/02/02	---	22.17	14.19	7.98	No	---	<50.0	<100	<0.5	---	<0.5	<0.5	<0.5	<0.5
MW6F	01/07/03	---	22.17	11.73	10.44	No	---	<50.0	<50	<0.5	<0.50	<0.5	<0.5	<0.5	<0.5
MW6F	06/17/03	---	22.17	13.13	9.04	No	---	<50.0	<100	<0.5	<0.50	<0.50	<0.5	<0.5	<0.5
MW6F	07/16/03	---	22.17	13.51	8.66	No	---	<50.0	<100	<0.5	<0.50	<0.50	<0.5	<0.5	<0.5
MW6F	10/07/03	---	22.17	14.05	8.12	No	<50	<50.0	<100	<0.5	<0.50	<0.50	<0.5	<0.5	<0.5
MW6F	01/14/04	---	22.17	11.90	10.27	No	<50	<50.0	<100	<0.5	<0.50	<0.50	<0.5	<0.5	<0.5
MW6F	06/03/04	---	22.17	13.45	8.72	No	<50	<50.0	<100	<0.5	<0.50	<0.50	<0.5	<0.5	<0.5
MW6F	08/12/04	---	22.17	c	c	c	52c	<50.0c	<100c	---	<0.50c	<0.50c	<0.5c	<0.5c	<0.5c
MW6F	11/04/04	---	22.17	13.03	9.14	No	<50	<50.0	109	---	<0.50	<0.50	<0.5	<0.5	<0.5
MW6F	02/01/05	---	22.17	11.56	10.61	No	<100	<50.0	<100	---	<0.50	<0.50	<0.5	<0.5	<0.5
MW6F	05/03/05	---	22.17	11.92	10.25	No	<50	<50.0	<100	---	<0.50	<0.50	<0.5	<0.5	<0.5
MW6F	08/04/05	---	22.17	13.42	8.75	No	<50.0	<50.0	<100	---	<0.500	<0.500	<0.500	<0.500	<0.500
MW6F	10/27/05	---	22.17	13.88	8.29	No	<50.0	<50.0	<50.0	---	<0.500	<0.50	0.93f	<0.50	<0.50
MW6F	01/26/06	---	22.17	11.83	10.34	No	<50	<50	<500	---	<0.50	<0.50	<0.50	<0.50	<0.50
MW6F	04/28/06	---	22.17	10.96	11.21	No	<47	<50	<470	---	<0.50	<0.50	<0.50	<0.50	<0.50
MW6F	07/05/06	---	22.17	13.05	9.12	No	<47.6	<50.0	<95.2	---	<0.500	<1.00	<1.00	<1.00	<3.00
MW6F	10/27/06	---	22.17	14.06	8.11	No	<47	<50.0	<470	---	<0.500	<0.50	<0.50	<0.50	<0.50
MW6F	01/19/07	---	22.17	13.06	9.11	No	<47	<50.0	<470	---	<0.500	<0.50	<0.50	<0.50	<0.50

TABLE 1A
CUMULATIVE GROUNDWATER MONITORING AND SAMPLING DATA
Former Exxon Service Station 70235
2225 Telegraph Avenue
Oakland, California

Well ID	Sampling Date	Depth (feet)	TOC Elev. (feet)	DTW (feet)	GW Elev. (feet)	NAPL (feet)	TPHd (µg/L)	TPHg (µg/L)	TPHmo (µg/L)	MTBE 8021B (µg/L)	MTBE 8260B (µg/L)	B (µg/L)	T (µg/L)	E (µg/L)	X (µg/L)
MW6F	04/24/07	---	22.17	12.01	10.16	No	103d	<50.0	93.5	---	<0.500	<0.50	<0.50	<0.50	<0.50
MW6F	07/24/07	---	22.17	13.61	8.56	No	<47	<50	<470	---	<0.50	<0.50	<0.50	<0.50	<0.50
MW6F	12/03/07	---	22.17	13.80	8.37	No	---	---	---	---	---	---	---	---	---
MW6F	03/06/08	---	22.17	11.77	10.40	No	<47	<50	<470	---	<0.50	<0.50	<0.50	<0.50	<0.50
MW6F	06/26/08	---	22.17	13.74	8.43	No	<47	<50	<470	---	<0.50	<0.50	<0.50	<0.50	<0.50
MW6F	08/12/08	---	22.17	14.00	8.17	No	<47.6m,n	<50.0	75.5m	---	<0.500	<0.50	<0.50	<0.50	<0.50
MW6F	10/23/08	---	22.17	14.28	7.89	No	<50	<50	<250	---	<0.50	<0.50	<0.50	<0.50	<1.0
MW6F	03/25/09	---	22.17	11.64	10.53	No	<50	<50	<250	---	<0.50	<0.50	<0.50	<0.50	<1.0
MW6F	06/17/09	---	22.17	---	---	---	<50	<50	<250	---	<0.50	<0.50	<0.50	<0.50	<1.0
MW6F	06/17/09	---	22.17	13.13	9.04	No	<50	<50	<250	---	<0.50	<0.50	<0.50	<0.50	<1.0
MW6F	09/04/09	---	22.17	13.85	8.32	No	<50	<50	<250	---	<0.50	<0.50	<0.50	<0.50	<1.0
MW6F	03/09/10	---	22.17	10.64	11.53	No	<50	<50	<250	---	<0.50	<0.50	<0.50	<0.50	<1.0
MW6F	09/17/10	---	22.17	13.81	8.36	No	<50	<50	<250	---	<0.50	<0.50	<0.50	<0.50	<1.0
MW6F	02/15/11	---	22.17	12.17	10.00	No	<50	<50	<250	---	<0.50	0.59	<0.50	<0.50	<1.0
MW6F	08/23/11	---	22.17	13.17	9.00	No	<50	<50	<250	---	<0.50	<0.50	<0.50	<0.50	<1.0
MW6F	02/09/12	---	22.17	12.82	9.35	No	<50	<50	<250	---	<0.50	<0.50	<0.50	<0.50	<1.0
MW6G	11/16/88	---	99.16i	Well installed.		---	---	---	---	---	---	---	---	---	---
MW6G	12/07/88	---	99.16i	---	---	---	---	---	---	---	---	---	---	---	---
MW6G	12/15/88	---	99.16i	12.22	86.94i	---	---	ND	---	---	---	<0.5	<1	<2	<1
MW6G	09/07/89	---	99.16i	---	---	---	---	ND	---	---	---	ND	ND	ND	ND
MW6G	04/30/90	---	99.16i	11.73	87.43i	---	---	ND	---	---	---	ND	ND	ND	ND
MW6G	10/16/90	---	99.16i	12.28	86.88i	---	---	---	---	---	---	---	---	---	---
MW6G	12/06/90	---	99.16i	12.27	86.89i	---	---	---	---	---	---	---	---	---	---
MW6G	01/14/91	---	99.16i	12.14	87.02i	---	---	---	---	---	---	---	---	---	---
MW6G	02/08/91	---	99.16i	11.44	87.72i	---	---	---	---	---	---	---	---	---	---
MW6G	04/02/91	---	99.16i	10.03	89.13i	---	---	---	---	---	---	---	---	---	---
MW6G	05/07/91	---	99.16i	11.00	88.16i	---	---	ND	---	---	---	ND	<0.5	<0.5	<0.5
MW6G	05/31/91	---	99.16i	11.75	87.41i	---	---	---	---	---	---	---	---	---	---
MW6G	06/26/91	---	99.16i	12.91	86.25i	---	---	---	---	---	---	---	---	---	---
MW6G	08/05/91	---	99.16i	12.43	86.73i	---	---	---	---	---	---	---	---	---	---
MW6G	08/14/91	---	99.16i	12.43	86.73i	---	---	ND	---	---	---	ND	<0.5	<0.5	<0.5
MW6G	09/11/91	---	99.16i	12.48	86.68i	---	---	---	---	---	---	---	---	---	---
MW6G	10/16/91	---	99.16i	12.64	86.52i	---	---	---	---	---	---	---	---	---	---
MW6G	12/30/91	---	99.16i	11.80	87.36i	---	---	---	---	---	---	---	---	---	---
MW6G	12/31/91	---	99.16i	---	---	---	---	ND	---	---	---	ND	<0.5	<0.5	<0.5
MW6G	02/25/92	---	99.91i	10.32	88.84i	---	---	---	---	---	---	---	---	---	---
MW6G	03/25/92	---	99.91i	9.93	89.23i	---	---	ND	---	---	---	ND	<0.5	<0.5	<0.5
MW6G	06/16/92	---	14.71	11.88	2.83	---	---	ND	---	---	---	ND	<0.5	<0.5	<0.5
MW6G	09/08/92	---	14.71	12.20	2.51	No	---	<50	---	---	---	<0.5	<0.5	<0.5	<0.5
MW6G	11/05/92	---	14.71	12.02	2.69	No	---	<50	---	---	---	<0.5	<0.5	<0.5	<0.5

TABLE 1A
CUMULATIVE GROUNDWATER MONITORING AND SAMPLING DATA
Former Exxon Service Station 70235
2225 Telegraph Avenue
Oakland, California

Well ID	Sampling Date	Depth (feet)	TOC Elev. (feet)	DTW (feet)	GW Elev. (feet)	NAPL (feet)	TPHd (µg/L)	TPHg (µg/L)	TPHmo (µg/L)	MTBE 8021B (µg/L)	MTBE 8260B (µg/L)	B (µg/L)	T (µg/L)	E (µg/L)	X (µg/L)
MW6G	12/14/92	---	14.71	10.95	3.76	No	---	---	---	---	---	---	---	---	---
MW6G	01/28/93	---	14.71	9.56	5.15	No	---	---	---	---	---	---	---	---	---
MW6G	02/11/93	---	14.71	10.04	4.67	No	---	<50	---	---	---	<0.5	<0.5	<0.5	<0.5
MW6G	03/09/93	---	14.71	10.10	4.61	No	---	---	---	---	---	---	---	---	---
MW6G	04/14/93	---	14.71	10.43	4.28	No	---	---	---	---	---	---	---	---	---
MW6G	05/11/93	---	14.71	11.05	3.66	No	---	<50	---	---	---	<0.5	<0.5	<0.5	<0.5
MW6G	06/17/93	---	14.71	11.49	3.22	No	---	---	---	---	---	---	---	---	---
MW6G	07/26/93	---	14.71	11.98	2.73	No	---	---	---	---	---	---	---	---	---
MW6G	08/10/93	---	14.71	12.17	2.54	No	---	<50	---	---	---	<0.5	<0.5	<0.5	<0.5
MW6G	09/21/93	---	14.71	12.42	2.29	No	---	---	---	---	---	---	---	---	---
MW6G	10/27/93	---	14.71	13.47	1.24	No	---	<50	---	---	---	<0.5	<0.5	<0.5	<0.5
MW6G	11/23/93	---	14.71	12.48	2.23	No	---	---	---	---	---	---	---	---	---
MW6G	12/17/93	---	14.71	11.19	3.52	No	---	---	---	---	---	---	---	---	---
MW6G	02/16/94	---	14.71	10.62	4.09	No	---	<50	---	---	---	<0.5	<0.5	<0.5	<0.5
MW6G	05/31/94	---	14.71	11.40	3.31	No	---	<50	---	---	---	<0.5	<0.5	<0.5	<0.5
MW6G	08/30/94	---	16.82j	12.32	4.50	No	---	<50	---	---	---	<0.5	<0.5	<0.5	<0.5
MW6G	11/11/94	---	16.82j	11.06	5.76	No	---	58	---	---	---	0.58	1.6	<0.5	1.6
MW6G	02/27/95	---	16.82j	10.32	6.50	No	---	<50	---	---	---	0.86	0.99	<0.5	0.51
MW6G	05/30/95	---	16.82j	10.77	6.05	No	---	<50	---	---	---	<0.5	<0.5	<0.5	<0.5
MW6G	08/30/95	---	16.82j	11.92	4.90	No	---	<50	---	<10	---	<0.5	<0.5	<0.5	<0.5
MW6G	11/26/96	---	16.82j	11.12	5.70	No	---	<50	---	<30	---	<0.5	<0.5	<0.5	<0.5
MW6G	02/27/97	---	16.82j	---	---	---	---	---	---	---	---	---	---	---	---
MW6G	05/21/97	---	16.82j	11.76	5.06	No	---	---	---	---	---	---	---	---	---
MW6G	08/18/97	---	16.82j	12.23	4.59	No	---	---	---	---	---	---	---	---	---
MW6G	03/13/98	---	16.82j	9.13	7.69	No	---	<50	---	4.4	---	<0.5	<0.5	<0.5	<0.5
MW6G	04/20/98	---	16.82j	9.73	7.09	No	---	---	---	---	---	---	---	---	---
MW6G	07/21/98	---	20.72	11.15	9.57	No	---	---	---	---	---	---	---	---	---
MW6G	10/06/98	---	20.72	11.91	8.81	No	---	---	---	---	---	---	---	---	---
MW6G	01/11/99	---	20.72	12.00	8.72	No	---	---	---	---	---	---	---	---	---
MW6G	04/08/99	---	20.72	10.04	10.68	No	---	---	---	---	---	---	---	---	---
MW6G	07/19/99	---	20.72	---	---	---	---	---	---	---	---	---	---	---	---
MW6G	07/27/99	---	20.72	11.75	8.97	No	---	---	---	---	---	---	---	---	---
MW6G	10/25/99	---	20.72	11.76	8.96	No	---	---	---	---	---	---	---	---	---
MW6G	01/27/00	---	20.72	11.46	9.26	No	---	---	---	---	---	---	---	---	---
MW6G	04/03/00	---	20.72	10.00	10.72	No	---	---	---	---	---	---	---	---	---
MW6G	07/05/00	---	20.72	11.24	9.48	No	---	<50	---	<2	---	<0.5	<0.5	<0.5	<0.5
MW6G	10/04/00	---	20.72	11.88	8.84	No	---	<50	---	<2	---	<0.5	<0.5	<0.5	<0.5
MW6G	10/05/00	---	20.72	---	---	---	---	---	<1,000	---	---	---	---	---	---
MW6G	01/04/01	---	20.72	11.56	9.16	No	---	<50	---	<2	---	<0.5	<0.5	<0.5	<0.5
MW6G	04/03/01	---	20.72	10.45	10.27	No	---	<50	---	<2	---	<0.5	<0.5	<0.5	<0.5

TABLE 1A
CUMULATIVE GROUNDWATER MONITORING AND SAMPLING DATA
Former Exxon Service Station 70235
2225 Telegraph Avenue
Oakland, California

Well ID	Sampling Date	Depth (feet)	TOC Elev. (feet)	DTW (feet)	GW Elev. (feet)	NAPL (feet)	TPHd (µg/L)	TPHg (µg/L)	TPHmo (µg/L)	MTBE 8021B (µg/L)	MTBE 8260B (µg/L)	B (µg/L)	T (µg/L)	E (µg/L)	X (µg/L)
MW6G	07/05/01	---	20.72	11.51	9.21	No	---	<50	---	<2	---	0.75	<0.5	<0.5	<0.5
MW6G	10/03/01	---	20.72	11.63	9.09	No	---	<50	---	<2	---	<0.5	<0.5	<0.5	<0.5
MW6G	Oct-01	---	20.46	Well surveyed in compliance with AB 2886 requirements.											
MW6G	01/02/02	---	20.46	9.15	11.31	No	---	<100	---	1.8	---	<0.50	<0.50	<0.50	<0.50
MW6G	04/02/02	---	20.46	10.19	10.27	No	---	<50.0	<100	1.10	---	<0.50	<0.50	<0.50	<0.50
MW6G	07/01/02	---	20.46	11.35	9.11	No	---	<50	<100a	1.3	---	<0.5	<0.5	<0.5	<0.5
MW6G	10/02/02	---	20.46	11.99	8.47	No	---	<50.0	<100	0.7	---	<0.5	<0.5	<0.5	<0.5
MW6G	01/07/03	---	20.46	9.97	10.49	No	---	<50.0	<50	1.3	2.0	<0.5	<0.5	<0.5	<0.5
MW6G	06/17/03	---	20.46	10.98	9.48	No	---	<50.0	<100	1.5	1.6	<0.50	<0.5	<0.5	<0.5
MW6G	07/16/03	---	20.46	11.37	9.09	No	---	<50.0	<100	1.2	0.9	<0.50	<0.5	<0.5	<0.5
MW6G	10/07/03	---	20.46	11.90	8.56	No	<50	<50.0	<100	0.8	0.80	<0.50	<0.5	<0.5	<0.5
MW6G	01/14/04	---	20.46	10.10	10.36	No	<50	<50.0	<100	1.0	1.40	<0.50	<0.5	<0.5	<0.5
MW6G	06/03/04	---	20.46	11.10	9.36	No	<50	<50.0	<100	1.40	1.4	<0.50	<0.5	<0.5	<0.5
MW6G	08/12/04	---	20.46	c	c	c	99c	<50.0c	101c	---	1.10c	<0.50c	<0.5c	<0.5c	<0.5c
MW6G	11/04/04	---	20.46	11.18	9.28	No	<50	<50.0	<100	---	<0.50	<0.50	<0.5	<0.5	<0.5
MW6G	02/01/05	---	20.46	9.79	10.67	No	<100	<50.0	<100	---	3.40	<0.50	<0.5	<0.5	<0.5
MW6G	05/03/05	---	20.46	9.95	10.51	No	<50	<50.0	<100	---	1.40	<0.50	<0.5	<0.5	<0.5
MW6G	08/04/05	---	20.46	11.22	9.24	No	<50.0	<50.0	<100	---	1.42	<0.500	<0.500	<0.500	<0.500
MW6G	10/27/05	---	20.46	11.76	8.70	No	<50.0	<50.0	61.3	---	0.810	<0.50	0.93f	<0.50	<0.50
MW6G	01/26/06	---	20.46	11.07	9.39	No	<50	<50	<500	---	1.8	<0.50	<0.50	<0.50	<0.50
MW6G	04/28/06	---	20.46	9.11	11.35	No	<47	<50	<470	---	2.8	<0.50	<0.50	<0.50	<0.50
MW6G	07/05/06	---	20.46	10.70	9.76	No	88.6	<50.0	277	---	2.49	<1.00	<1.00	<1.00	<3.00
MW6G	10/27/06	---	20.46	11.75	8.71	No	<47	61.9	<470	---	1.40	<0.50	<0.50	<0.50	<0.50
MW6G	01/19/07	---	20.46	10.94	9.52	No	<47	<50.0	<470	---	1.34	<0.50	<0.50	<0.50	<0.50
MW6G	04/24/07	---	20.46	10.40	10.06	No	<47.6	<50.0	<47.6	---	2.17	<0.50	<0.50	<0.50	<0.50
MW6G	07/24/07	---	20.46	11.49	8.97	No	<47	<50	<470	---	1.3	<0.50	<0.50	<0.50	<0.50
MW6G	12/03/07	---	20.46	11.60	8.86	No	<47	<50	<470	---	0.88	<0.50	<0.50	<0.50	<0.50
MW6G	03/06/08	---	20.46	9.79	10.67	No	<47	<50	<470	---	2.0	<0.50	<0.50	<0.50	<0.50
MW6G	06/26/08	---	20.46	11.43	9.03	No	<47	<50	<470	---	1.6	<0.50	<0.50	<0.50	<0.50
MW6G	08/12/08	---	20.46	11.94	8.52	No	99.1d,m,n	<50.0	135m	---	1.35	<0.50	<0.50	<0.50	<0.50
MW6G	10/23/08	---	20.46	12.34	8.12	No	<50	<50	<250	---	1.4	<0.50	<0.50	<0.50	<1.0
MW6G	03/25/09	---	20.46	9.93	10.53	No	<50	<50	<250	---	1.3	<0.50	<0.50	<0.50	<1.0
MW6G	06/17/09	---	20.46	11.11	9.35	No	<50	<50	<250	---	1.6	<0.50	<0.50	<0.50	<1.0
MW6G	06/17/09	---	20.46	---	---	---	<50	<50	<250	---	1.6	<0.50	<0.50	<0.50	<1.0
MW6G	09/04/09	---	20.46	11.85	8.61	No	<50	<50	<250	---	1.5	<0.50	<0.50	<0.50	<1.0
MW6G	03/09/10	---	20.46	8.94	11.52	No	<50	<50	<250	---	2.0	<0.50	<0.50	<0.50	<1.0
MW6G	09/17/10	---	20.46	11.64	8.82	No	<50	<50	<250	---	1.1	<0.50	<0.50	<0.50	<1.0
MW6G	02/15/11	---	20.46	10.51	9.95	No	<50	<50	<250	---	1.2	<0.50	<0.50	<0.50	<1.0
MW6G	08/23/11	---	20.46	10.98	9.48	No	<50	<50	<250	---	1.9	<0.50	<0.50	<0.50	<1.0
MW6G	02/09/12	---	20.46	10.91	9.55	No	<50	<50	<250	---	1.6	<0.50	<0.50	<0.50	<1.0

TABLE 1A
CUMULATIVE GROUNDWATER MONITORING AND SAMPLING DATA
Former Exxon Service Station 70235
2225 Telegraph Avenue
Oakland, California

Well ID	Sampling Date	Depth (feet)	TOC Elev. (feet)	DTW (feet)	GW Elev. (feet)	NAPL (feet)	TPHd (µg/L)	TPHg (µg/L)	TPHmo (µg/L)	MTBE 8021B (µg/L)	MTBE 8260B (µg/L)	B (µg/L)	T (µg/L)	E (µg/L)	X (µg/L)
MW6H	11/16/88	---	Well installed.												
MW6H	12/07/88	---	97.93i	---	---	---	---	---	---	---	---	1,200	320	110	220
MW6H	12/15/88	---	97.93i	12.36	85.57i	---	---	---	---	---	---	---	---	---	---
MW6H	09/07/89	---	97.93i	---	---	---	---	660	---	---	---	480	<10	16	<15
MW6H	04/30/90	---	97.93i	12.10	85.83i	---	---	630	---	---	---	700	39	31	50
MW6H	10/16/90	---	97.93i	12.18	85.75i	---	---	---	---	---	---	---	---	---	---
MW6H	12/06/90	---	97.93i	12.29	85.64i	---	---	---	---	---	---	---	---	---	---
MW6H	01/14/91	---	97.93i	12.22	85.71i	---	---	---	---	---	---	---	---	---	---
MW6H	02/08/91	---	97.93i	11.93	86.00i	---	---	---	---	---	---	---	---	---	---
MW6H	04/02/91	---	97.93i	11.59	86.34i	---	---	---	---	---	---	---	---	---	---
MW6H	05/07/91	---	97.93i	12.24	85.69i	---	---	570	---	---	---	95	14	15	21
MW6H	05/31/91	---	97.93i	12.22	85.71i	---	---	---	---	---	---	---	---	---	---
MW6H	06/26/91	---	97.93i	14.34	83.59i	---	---	---	---	---	---	---	---	---	---
MW6H	08/05/91	---	97.93i	12.62	85.31i	---	---	---	---	---	---	---	---	---	---
MW6H	08/14/91	---	97.93i	12.43	85.50i	---	---	540	---	---	---	52	9.9	11	18
MW6H	09/11/91	---	97.93i	12.83	85.10i	---	---	---	---	---	---	---	---	---	---
MW6H	10/16/91	---	97.93i	12.71	85.22i	---	---	---	---	---	---	---	---	---	---
MW6H	12/30/91	---	97.93i	12.16	85.77i	---	---	---	---	---	---	---	---	---	---
MW6H	12/31/91	---	97.93i	---	---	---	---	790	---	---	---	52	28	22	42
MW6H	02/25/92	---	97.93i	12.17	85.76i	---	---	---	---	---	---	---	---	---	---
MW6H	03/25/92	---	97.93i	11.65	86.28i	---	---	920	---	---	---	170	52	25	54
MW6H	06/16/92	---	14.47	12.12	2.35	---	---	460	---	---	---	31	11	6.8	16
MW6H	09/08/92	---	14.47	12.30	2.17	No	---	780	---	---	---	69	23	17	18
MW6H	11/05/92	---	14.47	12.05	2.42	No	---	3,400	---	---	---	500	260	85	160
MW6H	12/14/92	---	14.47	11.65	2.82	No	---	---	---	---	---	---	---	---	---
MW6H	01/28/93	---	14.47	11.57	2.90	No	---	---	---	---	---	---	---	---	---
MW6H	02/11/93	---	14.47	12.22	2.25	No	---	2,500	---	---	---	410	170	28	130
MW6H	03/09/93	---	14.47	12.02	2.45	No	---	---	---	---	---	---	---	---	---
MW6H	04/14/93	---	14.47	12.02	2.45	No	---	---	---	---	---	---	---	---	---
MW6H	05/11/93	---	14.47	12.35	2.12	No	---	4,200	---	---	---	490	270	80	210
MW6H	06/17/93	---	14.47	12.22	2.25	No	---	---	---	---	---	---	---	---	---
MW6H	07/26/93	---	14.47	12.32	2.15	No	---	---	---	---	---	---	---	---	---
MW6H	08/10/93	---	14.47	12.30	2.17	No	---	650	---	---	---	83	22	14	29
MW6H	09/21/93	---	14.47	12.79	1.68	No	---	---	---	---	---	---	---	---	---
MW6H	10/27/93	---	14.47	13.93	0.54	No	---	1,600	---	---	---	130	90	29	130
MW6H	11/23/93	---	14.47	12.46	2.01	No	---	---	---	---	---	---	---	---	---
MW6H	12/17/93	---	14.47	12.08	2.39	No	---	---	---	---	---	---	---	---	---
MW6H	02/16/94	---	14.47	12.31	2.16	No	---	<50	---	---	---	<0.5	<0.5	<0.5	2.9
MW6H	05/31/94	---	14.47	12.46	2.01	No	---	1,800	---	---	---	370	220	65	210
MW6H	08/30/94	---	16.58j	12.72	3.86	No	---	1,900	---	---	---	130	90	19	86

TABLE 1A
CUMULATIVE GROUNDWATER MONITORING AND SAMPLING DATA
Former Exxon Service Station 70235
2225 Telegraph Avenue
Oakland, California

Well ID	Sampling Date	Depth (feet)	TOC Elev. (feet)	DTW (feet)	GW Elev. (feet)	NAPL (feet)	TPHd (µg/L)	TPHg (µg/L)	TPHmo (µg/L)	MTBE 8021B (µg/L)	MTBE 8260B (µg/L)	B (µg/L)	T (µg/L)	E (µg/L)	X (µg/L)
MW6H	11/11/94	---	16.58j	11.98	4.60	No	---	13,000	---	---	---	1,700	1,400	260	1,800
MW6H	02/27/95	---	16.58j	11.89	4.69	No	---	320	---	---	---	450	120	28	79
MW6H	05/30/95	---	16.58j	12.05	4.53	No	---	2,300	---	---	---	960	260	64	200
MW6H	08/30/95	---	16.58j	12.34	4.24	No	---	2,100	---	50	---	590	35	24	74
MW6H	11/26/96	---	16.58j	11.87	4.71	No	---	1,200	---	<30	---	320	110	22	85
MW6H	02/27/97	---	16.58j	11.58	5.00	No	---	1,800	---	<200	---	760	31	8.4	44
MW6H	05/21/97	---	16.58j	12.23	4.35	No	---	1,100	---	81	---	640	18	5.4	45
MW6H	08/18/97	---	16.58j	12.29	4.29	No	---	870	---	26	---	200	3.6	2.4	7.4
MW6H	03/13/98	---	20.47	11.44	9.03	No	---	5,300	---	<125	---	1,900	720	100	470
MW6H	04/20/98	---	20.47	11.58	8.89	No	---	6,000	---	2,700	---	1,500	600	91	440
MW6H	07/21/98	---	20.47	11.97	8.50	No	---	2,200	---	1,600	---	740	44	15	63
MW6H	10/06/98	---	20.47	12.23	8.24	No	---	5,400	---	3,000	---	1,900	<25	<25	76
MW6H	01/11/99	---	20.47	12.17	8.30	No	---	2,600	---	4,300	---	1,200	<12	<12	20
MW6H	04/08/99	---	20.47	11.56	8.91	No	---	13,000	---	13,000	---	3,400	1,300	260	1,200
MW6H	07/19/99	---	20.47	11.71	8.76	No	---	<2,000	---	6,920	8,520	732	<20	<20	<20
MW6H	07/27/99	---	20.47	12.39	8.08	No	---	---	---	---	---	---	---	---	---
MW6H	10/25/99	---	20.47	12.16	8.31	No	---	700	---	4,000	---	360	1.1	0.68	2
MW6H	01/27/00	---	20.47	11.60	8.87	No	---	9,100	---	7,600	---	2,400	840	150	670
MW6H	04/03/00	---	20.47	11.62	8.85	No	---	12,000	---	8,800	---	2,800	1,100	230	1,020
MW6H	07/05/00	---	20.47	11.93	8.54	No	---	12,000	---	8,000	---	1,200	56	13	92
MW6H	10/04/00	---	20.47	12.16	8.31	No	---	4,400	---	8,400	---	1,500	23	12	80.6
MW6H	10/05/00	---	20.47	---	---	---	---	---	<1,000	---	---	---	---	---	---
MW6H	01/04/01	---	20.47	12.03	8.44	No	---	2,300	---	3,800	---	880	15	6.4	33.9
MW6H	04/03/01	---	20.47	11.73	8.74	No	---	7,800	---	5,100	---	2,000	730	140	590
MW6H	07/05/01	---	20.47	11.98	8.49	No	---	2,300	---	3,200	---	630	25	10	40.8
MW6H	10/03/01	---	20.47	12.1	8.37	No	---	1,400	---	550	---	270	5.6	4.2	11.6
MW6H	Oct-01	---	20.20	Well surveyed in compliance with AB 2886 requirements.											
MW6H	01/02/02	---	20.20	11.14	9.06	No	---	47,100	---	4,260	---	7,880	5,220	1,060	4,460
MW6H	04/02/02	---	20.20	11.68	8.52	No	---	17,500	<500	1,590	---	2,280	1,290	282	1,090
MW6H	07/01/02	---	20.20	11.97	8.23	No	---	5,370	<100a	1,910	---	1,170	200	44.0	158
MW6H	10/02/02	---	20.20	12.20	8.00	No	---	2,570	<100	899	---	655	13.0	8.0	25.0
MW6H	01/07/03	---	20.20	11.58	8.62	No	---	12,500	<50	1,700	2,500	2,480	1,340	250	1,120
MW6H	06/17/03	---	20.20	11.82	8.38	No	---	6,330	<100	1,490	1,660	604	104	44.0	152
MW6H	07/16/03	---	20.20	12.89	7.31	No	---	3,170	<100	1,270	1,170	614	20.0	9.5	31.8
MW6H	10/07/03	---	20.20	12.10	8.10	No	---	2,090	<100	612	640	433	11.6	6.7	22.5
MW6H	01/14/04	---	20.20	11.55	8.65	No	390	6,320	<100	59.0	1,250	1,340	517	117	515
MW6H	06/03/04	---	20.20	11.92	8.28	No	---	3,330	<100	604	632	546	128	38.4	140
MW6H	08/12/04	---	20.20	c	c	c	174c	1,920c	<100c	---	426c	330c	17.9c	9.3c	35.3c
MW6H	11/04/04	---	20.20	11.86	8.34	No	578	8,090	552	---	442	1,280	620	185	822
MW6H	02/01/05	---	20.20	11.55	8.65	No	616	9,500	193	---	335	1,360	764	214	844

TABLE 1A
CUMULATIVE GROUNDWATER MONITORING AND SAMPLING DATA
Former Exxon Service Station 70235
2225 Telegraph Avenue
Oakland, California

Well ID	Sampling Date	Depth (feet)	TOC Elev. (feet)	DTW (feet)	GW Elev. (feet)	NAPL (feet)	TPHd (µg/L)	TPHg (µg/L)	TPHmo (µg/L)	MTBE 8021B (µg/L)	MTBE 8260B (µg/L)	B (µg/L)	T (µg/L)	E (µg/L)	X (µg/L)
MW6H	05/03/05	---	20.20	11.54	8.66	No	560d	9,120	168	---	323	1,320	886	245	928
MW6H	08/04/05	---	20.20	11.89	8.31	No	269d	1,810	143	---	268	349	57.0	20.1	70.0
MW6H	10/27/05	---	20.20	12.10	8.10	No	228	942	98.5	---	164	154	23.1f	6.09	23.2
MW6H	01/26/06	---	20.20	11.54	8.66	No	910d	20,000	<500	---	270	3,200	3,400	660	3,100
MW6H	04/28/06	---	20.20	11.29	8.91	No	550d	11,000	<470	---	160	2,000	1,500	380	1,600
MW6H	07/05/06	---	20.20	11.90	8.30	No	273	2,360	114	---	82.9	389	111	39.5	125
MW6H	10/27/06	---	20.20	12.08	8.12	No	120d	1,460	<470	---	69.4	215	27.9	16.2	43.4
MW6H	01/19/07	---	20.20	11.81	8.39	No	290d	4,950	<470	---	77.5	831	638	129	451
MW6H	04/24/07	---	20.20	11.52	8.68	No	997d	13,800	140	---	90.5	1,330	1,420	357	1,360
MW6H	07/24/07	---	20.20	11.90	8.30	No	150d	1,600	<470	---	56	300	110	29	100
MW6H	12/03/07	---	20.20	12.03	8.17	No	140d,l	1,800	<470	---	51	420	14	8.3	33
MW6H	03/06/08	---	20.20	11.81	8.39	No	280d	4,400	<470	---	48	630	540	130	460
MW6H	06/26/08	---	20.20	12.41	7.79	No	320d	3,700	<470	---	40	930	100	130	550
MW6H	08/12/08	---	20.20	12.40	7.80	No	740d,m,n	5,010	294m	---	29.8	684	354	114	466
MW6H	10/23/08	---	20.20	12.47	7.73	No	---	---	---	---	---	---	---	---	---
MW6H	10/30/08	---	20.20	---	---	---	<50	2,100	<250	---	23	270	64	35	120
MW6H	03/25/09	---	20.20	11.41	8.79	No	770	14,000	<250	---	<50	2,000	1,700	620	2,300
MW6H	06/17/09	---	20.20	11.82	8.38	No	720	6,000	<250	---	<50	2,000	420	280	930
MW6H	06/17/09	---	20.20	---	---	---	720	6000	<250	---	<50	2000	420	280	930
MW6H	09/04/09	---	20.20	12.18	8.02	No	390d	3,700	<250	---	23	660	53	59	180
MW6H	03/09/10	---	20.20	10.72	9.48	No	4,400d	16,000	<250	---	26	2,600	1,400	830	2,800
MW6H	09/17/10	---	20.20	12.09	8.11	No	280d	2,200	<250	---	18	660	86	60	170
MW6H	02/15/11	---	20.20	11.28	8.92	No	740d	5,800d	<250	---	10	1,600	630	250	980
MW6H	08/23/11	---	20.20	11.56	8.64	No	780d	6,500	<250	---	16	1,600	200	150	380
MW6H	02/09/12	---	20.20	11.58	8.62	No	750d	7,300	<250	---	19s	1,200	520	280	770
MW6I	11/17/88	---	Well installed.												
MW6I	12/07/88	---	97.60i	---	---	---	---	ND	---	---	---	<0.5	<1	<2	<1
MW6I	12/15/88	---	97.60i	12.83	84.77i	---	---	---	---	---	---	---	---	---	---
MW6I	09/07/89	---	97.60i	---	---	---	---	ND	---	---	---	ND	ND	ND	ND
MW6I	04/30/90	---	97.60i	12.66	84.94i	---	---	ND	---	---	---	ND	ND	ND	ND
MW6I	10/16/90	---	97.60i	12.71	84.89i	---	---	---	---	---	---	---	---	---	---
MW6I	12/06/90	---	97.60i	12.75	84.85i	---	---	---	---	---	---	---	---	---	---
MW6I	01/14/91	---	97.60i	12.55	85.05i	---	---	---	---	---	---	---	---	---	---
MW6I	02/08/91	---	97.60i	12.32	85.28i	---	---	---	---	---	---	---	---	---	---
MW6I	04/02/91	---	97.60i	12.22	85.38i	---	---	---	---	---	---	---	---	---	---
MW6I	05/07/91	---	97.60i	12.61	84.99i	---	---	ND	---	---	---	ND	<0.5	<0.5	<0.5
MW6I	05/31/91	---	97.60i	12.82	84.78i	---	---	---	---	---	---	---	---	---	---
MW6I	06/26/91	---	97.60i	12.93	84.67i	---	---	---	---	---	---	---	---	---	---
MW6I	08/05/91	---	97.60i	13.01	84.59i	---	---	---	---	---	---	---	---	---	---
MW6I	08/14/91	---	97.60i	12.98	84.62i	---	---	ND	---	---	---	ND	<0.5	<0.5	<0.5

TABLE 1A
CUMULATIVE GROUNDWATER MONITORING AND SAMPLING DATA
Former Exxon Service Station 70235
2225 Telegraph Avenue
Oakland, California

Well ID	Sampling Date	Depth (feet)	TOC Elev. (feet)	DTW (feet)	GW Elev. (feet)	NAPL (feet)	TPHd (µg/L)	TPHg (µg/L)	TPHmo (µg/L)	MTBE 8021B (µg/L)	MTBE 8260B (µg/L)	B (µg/L)	T (µg/L)	E (µg/L)	X (µg/L)
MW6I	09/11/91	---	97.60i	13.11	84.49i	---	---	---	---	---	---	---	---	---	---
MW6I	10/16/91	---	97.60i	13.04	84.56i	---	---	---	---	---	---	---	---	---	---
MW6I	12/30/91	---	97.60i	12.72	84.88i	---	---	---	---	---	---	---	---	---	---
MW6I	12/31/91	---	97.60i	---	---	---	---	ND	---	---	---	ND	<0.5	<0.5	<0.5
MW6I	02/25/92	---	97.60i	12.45	85.15i	---	---	---	---	---	---	---	---	---	---
MW6I	03/25/92	---	97.60i	12.12	85.48i	---	---	ND	---	---	---	ND	<0.5	<0.5	<0.5
MW6I	06/16/92	---	14.14	12.75	1.39	---	---	ND	---	---	---	ND	<0.5	<0.5	<0.5
MW6I	09/08/92	---	14.14	12.84	1.30	No	---	<50	---	---	---	<0.5	<0.5	<0.5	<0.5
MW6I	11/05/92	---	14.14	12.75	1.39	No	---	<50	---	---	---	<0.5	<0.5	<0.5	<0.5
MW6I	12/14/92	---	14.14	12.40	1.74	No	---	---	---	---	---	---	---	---	---
MW6I	01/28/93	---	14.14	12.20	1.94	No	---	---	---	---	---	---	---	---	---
MW6I	02/11/93	---	14.14	12.40	1.74	No	---	<50	---	---	---	<0.5	<0.5	<0.5	<0.5
MW6I	03/09/93	---	14.14	12.45	1.69	No	---	---	---	---	---	---	---	---	---
MW6I	04/14/93	---	14.14	12.43	1.71	No	---	---	---	---	---	---	---	---	---
MW6I	05/11/93	---	14.14	12.73	1.41	No	---	<50	---	---	---	<0.5	<0.5	<0.5	<0.5
MW6I	06/17/93	---	14.14	12.78	1.36	No	---	---	---	---	---	---	---	---	---
MW6I	07/26/93	---	14.14	12.92	1.22	No	---	---	---	---	---	---	---	---	---
MW6I	08/10/93	---	14.14	12.97	1.17	No	---	<50	---	---	---	<0.5	<0.5	<0.5	<0.5
MW6I	09/21/93	---	14.14	13.02	1.12	No	---	---	---	---	---	---	---	---	---
MW6I	10/27/93	---	14.14	13.10	1.04	No	---	<50	---	---	---	<0.5	<0.5	<0.5	1.1
MW6I	11/23/93	---	14.14	13.02	1.12	No	---	---	---	---	---	---	---	---	---
MW6I	12/17/93	---	14.14	12.65	1.49	No	---	---	---	---	---	---	---	---	---
MW6I	02/16/94	---	14.14	12.66	1.48	No	---	<50	---	---	---	<0.5	<0.5	<0.5	<0.5
MW6I	05/31/94	---	14.14	12.90	1.24	No	---	<50	---	---	---	<0.5	<0.5	<0.5	<0.5
MW6I	08/30/94	---	16.26j	13.06	3.20	No	---	<50	---	---	---	<0.5	<0.5	<0.5	<0.5
MW6I	11/11/94	---	16.26j	15.20	1.06	No	---	53	---	---	---	0.62	1.8	<0.5	2.0
MW6I	02/27/95	---	16.26j	12.51	3.75	No	---	<50	---	---	---	<0.5	<0.5	<0.5	<0.5
MW6I	05/30/95	---	16.26j	12.57	3.69	No	---	69	---	---	---	2.8	0.96	1.1	4.3
MW6I	08/30/95	---	16.26j	12.86	3.4	No	---	<50	---	<10	---	<0.5	<0.5	<0.5	<0.5
MW6I	11/26/96	---	16.26j	12.45	3.81	No	---	<50	---	<30	---	<0.5	<0.5	<0.5	<0.5
MW6I	02/27/97	---	16.26j	12.24	4.02	No	---	<50	---	<30	---	<0.5	<0.5	<0.5	<0.5
MW6I	05/21/97	---	16.26j	12.82	3.44	No	---	<50	---	<30	---	<0.5	<0.5	<0.5	<0.5
MW6I	08/18/97	---	16.26j	12.81	3.45	No	---	<50	---	<30	---	<0.5	<0.5	<0.5	<0.5
MW6I	03/13/98	---	16.26j	---	---	---	---	---	---	---	---	---	---	---	---
MW6I	04/20/98	---	16.26j	12.14	4.12	No	---	<50	---	<2.5	---	<0.5	<0.5	<0.5	<0.5
MW6I	07/21/98	---	20.24	12.59	7.65	No	---	<50	---	<2.5	---	<0.5	<0.5	<0.5	<0.5
MW6I	10/06/98	---	20.24	12.81	7.43	No	---	---	---	---	---	---	---	---	---
MW6I	01/11/99	---	20.24	12.74	7.50	No	---	<50	---	<2.5	---	<0.5	<0.5	<0.5	<0.5
MW6I	04/08/99	---	20.24	11.93	8.31	No	---	---	---	---	---	---	---	---	---
MW6I	07/19/99	---	20.24	11.75	8.49	No	---	281	---	17.6	---	35.4	9.1	7.4	30.7

TABLE 1A
CUMULATIVE GROUNDWATER MONITORING AND SAMPLING DATA
Former Exxon Service Station 70235
2225 Telegraph Avenue
Oakland, California

Well ID	Sampling Date	Depth (feet)	TOC Elev. (feet)	DTW (feet)	GW Elev. (feet)	NAPL (feet)	TPHd (µg/L)	TPHg (µg/L)	TPHmo (µg/L)	MTBE 8021B (µg/L)	MTBE 8260B (µg/L)	B (µg/L)	T (µg/L)	E (µg/L)	X (µg/L)
MW6I	07/27/99	---	20.24	12.95	7.29	No	---	---	---	---	---	---	---	---	---
MW6I	10/25/99	---	20.24	12.79	7.45	No	---	---	---	---	---	---	---	---	---
MW6I	01/27/00	---	20.24	12.06	8.18	No	---	<50	---	<2	---	<0.5	<0.5	<0.5	<0.5
MW6I	04/03/00	---	20.24	12.24	8.00	No	---	---	---	---	---	---	---	---	---
MW6I	07/05/00	---	20.24	12.48	7.76	No	---	<50	---	<2	---	<0.5	<0.5	<0.5	<0.5
MW6I	10/04/00	---	20.24	---	---	---	---	---	---	---	---	---	---	---	---
MW6I	10/05/00	---	20.24	---	---	---	---	---	<1,000	---	---	---	---	---	---
MW6I	01/04/01	---	20.24	12.54	7.70	No	---	<50	---	<2	---	<0.5	<0.5	<0.5	<0.5
MW6I	04/03/01	---	20.24	12.32	7.92	No	---	<50	---	<2	---	<0.5	<0.5	<0.5	<0.5
MW6I	07/05/01	---	20.24	12.55	7.69	No	---	<50	---	<2	---	<0.5	<0.5	<0.5	<0.5
MW6I	10/01/01	---	19.87	Well surveyed in compliance with AB 2886 requirements.											
MW6I	10/03/01	---	20.24	12.67	7.57	No	---	<50	---	<2	---	<0.5	<0.5	<0.5	<0.5
MW6I	01/02/02	---	19.87	10.98	8.89	No	---	<100	---	<0.5	---	<0.50	<0.50	<0.50	<0.50
MW6I	04/02/02 b	---	19.87	12.24	7.63	No	---	---	---	---	---	---	---	---	---
MW6I	07/01/02	---	19.87	12.51	7.36	No	---	<50	<100a	<0.5	---	<0.5	<0.5	<0.5	<0.5
MW6I	10/02/02 b	---	19.87	12.72	7.15	No	---	---	---	---	---	---	---	---	---
MW6I	01/07/03	---	19.87	12.09	7.78	No	---	<50.0	<50	<0.5	1.10	<0.5	<0.5	<0.5	<0.5
MW6I	06/17/03 b	---	19.87	---	---	---	---	---	---	---	---	---	---	---	---
MW6I	07/16/03	---	19.87	12.49	7.38	No	---	<50.0	<100	<0.5	<0.50	<0.50	<0.5	<0.5	<0.5
MW6I	10/07/03 b	---	19.87	12.64	7.23	No	---	---	---	---	---	---	---	---	---
MW6I	01/14/04	---	19.87	12.13	7.74	No	---	<50.0	<100	<0.5	<0.50	<0.50	<0.5	<0.5	<0.5
MW6I	06/03/04 b	---	19.87	12.56	7.31	No	---	---	---	---	---	---	---	---	---
MW6I	08/12/04	---	19.87	c	c	c	99c	<50.0c	155c	---	<0.50c	<0.50c	<0.5c	<0.5c	0.8c
MW6I	11/04/04 b	---	19.87	12.33	7.54	No	---	---	---	---	---	---	---	---	---
MW6I	02/01/05	---	19.87	12.09	7.78	No	<100	<50.0	<100	---	<0.50	<0.50	<0.5	<0.5	<0.5
MW6I	05/03/05 b	---	19.87	12.16	7.71	No	---	---	---	---	---	---	---	---	---
MW6I	08/04/05	---	19.87	12.46	7.41	No	54.2d	<50.0	<100	---	<0.500	<0.500	<0.500	<0.500	<0.500
MW6I	10/27/05 b	---	19.87	12.58	7.29	No	---	---	---	---	---	---	---	---	---
MW6I	01/26/06	---	19.87	12.04	7.83	No	<50	<50	<500	---	<0.50	<0.50	<0.50	<0.50	<0.50
MW6I	04/28/06 b	---	19.87	11.94	7.93	No	---	---	---	---	---	---	---	---	---
MW6I	07/05/06	---	19.87	13.06	6.81	No	<47.6	<50.0	<95.2	---	<0.500	<1.00	<1.00	<1.00	<3.00
MW6I	10/27/06 b	---	19.87	12.64	7.23	No	---	---	---	---	---	---	---	---	---
MW6I	01/19/07	---	19.87	12.41	7.46	No	<47	<50.0	<470	---	<0.500	<0.50	<0.50	<0.50	0.62
MW6I	04/24/07 b	---	19.87	12.11	7.76	No	---	---	---	---	---	---	---	---	---
MW6I	07/24/07	---	19.87	12.51	7.36	No	<47	<50	<470	---	<0.50	<0.50	<0.50	<0.50	<0.50
MW6I	12/03/07	---	19.87	12.64	7.23	No	<47	<50	<470	---	<0.50	<0.50	<0.50	<0.50	<0.50
MW6I	03/06/08	---	19.87	11.97	7.90	No	<47	<50	<470	---	<0.50	<0.50	<0.50	<0.50	<0.50
MW6I	06/26/08 b	---	19.87	12.54	7.33	No	---	---	---	---	---	---	---	---	---
MW6I	08/12/08	---	19.87	12.53	7.34	No	81.3d,m,n	<50.0	137m	---	<0.500	<0.50	<0.50	<0.50	<0.50
MW6I	10/23/08 b	---	19.87	12.56	7.31	No	---	---	---	---	---	---	---	---	---

TABLE 1A
CUMULATIVE GROUNDWATER MONITORING AND SAMPLING DATA
Former Exxon Service Station 70235
2225 Telegraph Avenue
Oakland, California

Well ID	Sampling Date	Depth (feet)	TOC Elev. (feet)	DTW (feet)	GW Elev. (feet)	NAPL (feet)	TPHd (µg/L)	TPHg (µg/L)	TPHmo (µg/L)	MTBE 8021B (µg/L)	MTBE 8260B (µg/L)	B (µg/L)	T (µg/L)	E (µg/L)	X (µg/L)
MW6I	03/25/09	---	19.87	12.14	7.73	No	<50	<50	<250	---	<0.50	1.1	1.1	0.53	2.3
MW6I	06/17/09 b	---	19.87	12.43	7.44	No	---	---	---	---	---	---	---	---	---
MW6I	09/04/09	---	19.87	12.55	7.32	No	<50	<50	<250	---	<0.50	<0.50	<0.50	<0.50	<1.0
MW6I	03/09/10	---	19.87	11.82	8.05	No	<50	<50	<250	---	<0.50	<0.50	<0.50	<0.50	<1.0
MW6I	09/17/10	---	19.87	12.63	7.24	No	<50	<50	<250	---	<0.50	<0.50	<0.50	<0.50	<1.0
MW6I	02/15/11	---	19.87	12.04	7.83	No	<50	<50	<250	---	<0.50	<0.50	<0.50	<0.50	<1.0
MW6I	08/23/11	---	19.87	12.41	7.46	No	<50	<50	<250	---	<0.50	0.73	<0.50	<0.50	<1.0
MW6I	02/09/12	---	19.87	12.33	7.54	No	<50	<50	<250	---	<0.50	<0.50	1.2	0.87o	2.6
MW6J	04/06/01	---	Well installed.												
MW6J	07/05/01	---	20.72	13.47	7.25	No	---	<50	---	<2	---	<0.5	<0.5	<0.5	<0.5
MW6J	10/03/01	---	20.72	13.57	7.15	No	---	<50	---	<2	---	<0.5	<0.5	<0.5	<0.5
MW6J	Oct-01	---	20.75	Well surveyed in compliance with AB 2886 requirements.											
MW6J	01/02/02	---	20.75	13.19	7.56	No	---	<100	---	<0.5	---	<0.50	<0.50	<0.50	<0.50
MW6J	04/02/02	---	20.75	13.74	7.01	No	---	<50.0	<100	1.00	---	0.80	<0.50	<0.50	0.80
MW6J	07/01/02	---	20.75	13.58	7.17	No	---	<50	<100a	<0.5	---	<0.5	<0.5	<0.5	<0.5
MW6J	10/02/02	---	20.75	13.79	6.96	No	---	<50.0	<100	<0.5	---	<0.5	<0.5	<0.5	<0.5
MW6J	01/07/03	---	20.75	13.49	7.26	No	---	<50.0	<50	0.60	1.30	<0.5	<0.5	<0.5	<0.5
MW6J	06/17/03	---	20.75	13.76	6.99	No	---	<50.0	<100	3.00	0.70	<0.50	<0.5	<0.5	<0.5
MW6J	07/16/03	---	20.75	13.57	7.18	No	---	<50.0	<100	0.70	0.60	<0.50	<0.5	<0.5	<0.5
MW6J	10/07/03	---	20.75	13.74	7.01	No	---	<50.0	<100	1.1	1.20	<0.50	<0.5	<0.5	<0.5
MW6J	01/14/04	---	20.75	13.46	7.29	No	<50	<50.0	<100	1.8	1.80	<0.50	<0.5	<0.5	<0.5
MW6J	06/03/04	---	20.75	13.72	7.03	No	<50	<50.0	<100	5.1	10.3	0.50	<0.5	<0.5	<0.5
MW6J	08/12/04	---	20.75	c	c	c	<50c	<50.0c	<100c	---	3.30c	1.40c	2.1c	1.3c	4.6c
MW6J	11/04/04	---	20.75	13.68	7.07	No	<50	<50.0	116	---	3.50	0.50	0.5	<0.5	<0.5
MW6J	02/01/05	---	20.75	13.47	7.28	No	<100	<50.0	<100	---	5.50	<0.50	<0.5	<0.5	0.6
MW6J	05/03/05	---	20.75	13.66	7.09	No	<50	<50.0	<100	---	3.00	0.70	0.9	0.6	0.8
MW6J	08/04/05	---	20.75	13.75	7.00	No	55.8d	<50.0	130	---	<0.500	<0.500	<0.500	<0.500	<0.500
MW6J	10/27/05	---	20.75	13.71	7.04	No	<50.0	<50.0	<50.0	---	2.48	<0.50	0.94f	<0.50	<0.50
MW6J	01/26/06	---	20.75	13.49	7.26	No	<50	<50	<500	---	6.2	<0.50	<0.50	<0.50	<0.50
MW6J	04/28/06	---	20.75	13.56	7.19	No	<47	<50	<470	---	7.2	<0.50	<0.50	<0.50	<0.50
MW6J	07/05/06	---	20.75	13.75	7.00	No	<47.6	<50.0	<95.2	---	7.73	<1.00	<1.00	<1.00	<3.00
MW6J	10/27/06	---	20.75	13.66	7.09	No	<47	67.7	<470	---	9.15	<0.50	<0.50	<0.50	<0.50
MW6J	01/19/07	---	20.75	13.51	7.24	No	<47	<50.0	<470	---	12.1	<0.50	<0.50	<0.50	<0.50
MW6J	04/24/07	---	20.75	13.76	6.99	No	<47.6	<50.0	<47.6	---	12.8	<0.50	<0.50	<0.50	<0.50
MW6J	07/24/07	---	20.75	14.01	6.74	No	<47	<50	<470	---	16	<0.50	<0.50	<0.50	<0.50
MW6J	12/03/07	---	20.75	13.71	7.04	No	<47	<50	<470	---	29	<0.50	<0.50	<0.50	<0.50
MW6J	03/06/08	---	20.75	Well inaccessible due to encroachment permit restrictions.											
MW6J	06/26/08	---	20.75	Well inaccessible due to encroachment permit restrictions.											
MW6J	08/12/08	---	20.75	Well inaccessible due to encroachment permit restrictions.											
MW6J	10/23/08	---	20.75	13.40	7.35	No	<50	<50	<250	---	10	<0.50	<0.50	<0.50	<1.0

TABLE 1A
CUMULATIVE GROUNDWATER MONITORING AND SAMPLING DATA
Former Exxon Service Station 70235
2225 Telegraph Avenue
Oakland, California

Well ID	Sampling Date	Depth (feet)	TOC Elev. (feet)	DTW (feet)	GW Elev. (feet)	NAPL (feet)	TPHd (µg/L)	TPHg (µg/L)	TPHmo (µg/L)	MTBE 8021B (µg/L)	MTBE 8260B (µg/L)	B (µg/L)	T (µg/L)	E (µg/L)	X (µg/L)
MW6J	03/25/09	---	20.75	13.19	7.56	No	<50	<50	<250	---	8.7	<0.50	<0.50	<0.50	1.4
MW6J	06/17/09	---	20.75	13.69	7.06	No	<50	<50	<250	---	15	<0.50	<0.50	<0.50	<1.0
MW6J	06/17/09	---	20.75	---	---	---	<50	<50	<250	---	15	<0.50	<0.50	<0.50	<1.0
MW6J	09/04/09	---	20.75	13.31	7.44	No	<50	<50	<250	---	16	<0.50	<0.50	<0.50	<1.0
MW6J	03/09/10	---	20.75	12.84	7.91	No	<50	<50	<250	---	12	<0.50	<0.50	<0.50	<1.0
MW6J	09/17/10	---	20.75	13.27	7.48	No	<50	<50	<250	---	15	<0.50	<0.50	<0.50	<1.0
MW6J	02/15/11	---	20.75	12.80	7.95	No	<50	<50	<250	---	6.7	0.73	<0.50	<0.50	<1.0
MW6J	08/23/11	---	20.75	13.18	7.57	No	<50	<50	<250	---	5.1	<0.50	<0.50	<0.50	<1.0
MW6J	02/09/12	---	20.75	13.17	7.58	No	<50	<50	<250	---	5.3	0.71	3.0	2.1	6.1
RW1	05/10/90	---	97.89i	Well installed.											
RW1	10/16/90	---	97.89i	12.24	85.65i	---	---	---	---	---	---	---	---	---	---
RW1	01/14/91	---	97.89i	12.80	85.09i	---	---	---	---	---	---	---	---	---	---
RW1	02/08/91	---	97.89i	12.53	85.36i	---	---	---	---	---	---	---	---	---	---
RW1	05/31/91	---	97.89i	12.86	85.03i	---	---	---	---	---	---	---	---	---	---
RW1	08/05/91	---	97.89i	13.19	84.70i	---	---	---	---	---	---	---	---	---	---
RW1	08/13/91	---	97.89i	14.05	83.84i	---	---	---	---	---	---	---	---	---	---
RW1	09/11/91	---	97.89i	15.96	81.93i	---	---	---	---	---	---	---	---	---	---
RW1	10/16/91	---	97.89i	16.00	81.89i	---	---	---	---	---	---	---	---	---	---
RW1	12/30/91	---	97.89i	12.65	85.24i	---	---	---	---	---	---	---	---	---	---
RW1	02/25/92	---	97.89i	14.40	83.49i	---	---	---	---	---	---	---	---	---	---
RW1	03/25/92	---	97.89i	---	---	---	---	---	---	---	---	---	---	---	---
RW1	06/16/92	---	14.42	12.37	2.05	---	---	6,200	---	---	---	620	1,400	240	1,400
RW1	09/08/92	---	Not monitored or sampled.												
RW1	08/30/94	---	16.79j	Well resurveyed.											
RW1	08/31/94 - 10/16/98	---	Not monitored or sampled.												
RW1	01/11/99	---	20.24	12.37	7.87	No	---	---	---	---	---	---	---	---	---
RW1	04/08/99	---	20.24	10.41	9.83	No	---	---	---	---	---	---	---	---	---
RW1	07/19/99	---	20.24	---	---	---	---	---	---	---	---	---	---	---	---
RW1	07/27/99	---	20.24	12.76	7.48	No	---	---	---	---	---	---	---	---	---
RW1	10/25/99	---	20.24	12.50	7.74	No	---	---	---	---	---	---	---	---	---
RW1	01/27/00	---	20.24	12.11	8.13	No	---	---	---	---	---	---	---	---	---
RW1	04/03/00	---	20.24	12.07	8.17	No	---	---	---	---	---	---	---	---	---
RW1	07/05/00	---	20.24	---	---	---	---	---	---	---	---	---	---	---	---
RW1	10/04/00	---	20.24	---	---	---	---	---	---	---	---	---	---	---	---
RW1	10/05/00	---	20.24	---	---	---	---	---	---	---	---	---	---	---	---
RW1	01/04/01	---	20.24	13.90	6.34	No	---	8,000	---	2,500	---	1,200	65	250	258
RW1	04/03/01	---	20.24	11.92	8.32	No	---	4,100	---	610	---	62	<2.5	18	61
RW1	07/05/01	---	20.24	Well inaccessible.											
RW1	10/03/01	---	20.24	12.32	8.32	No	---	11,000	---	4,100	---	1,900	780	150	700
RW1	Oct-01	---	20.43	Well surveyed in compliance with AB 2886 requirements.											

TABLE 1A
CUMULATIVE GROUNDWATER MONITORING AND SAMPLING DATA
Former Exxon Service Station 70235
2225 Telegraph Avenue
Oakland, California

Well ID	Sampling Date	Depth (feet)	TOC Elev. (feet)	DTW (feet)	GW Elev. (feet)	NAPL (feet)	TPHd (µg/L)	TPHg (µg/L)	TPHmo (µg/L)	MTBE 8021B (µg/L)	MTBE 8260B (µg/L)	B (µg/L)	T (µg/L)	E (µg/L)	X (µg/L)
RW1	01/02/02	---	20.43	10.85	9.58	No	---	32,000	---	7,760	---	358	2,270	894	4,820
RW1	04/02/02	---	20.43	11.72	8.71	No	---	4,220	<500	922	---	172	22.5	106	340
RW1	07/01/02	---	20.43	12.17	8.26	No	---	2,500	<100a	986	---	176	8.0	71.0	75.0
RW1	10/02/02	---	20.43	12.44	7.99	No	---	2,970	1,720	1,310	---	197	11.0	70.0	69.0
RW1	01/07/03	---	20.43	11.64	8.79	No	---	2,210	1,340	747	1,010	134	12.0	33.0	53.0
RW1	06/17/03	---	20.43	11.98	8.45	No	---	3,850	316	645	847	48.9	38.7	46.1	197
RW1	07/16/03	---	20.43	12.11	8.32	No	---	2,640	2,080	730	615	78.5	20.0	47.5	166
RW1	10/07/03	---	20.43	12.35	8.08	No	1,340	2,310	1,040	744	578	118	7.6	25.1	52.1
RW1	01/14/04	---	20.43	11.61	8.82	No	4,240	4,230	5,640	7.8	328	52.7	65.8	42.7	543
RW1	06/03/04	---	20.43	12.12	8.31	No	---	2,910	1,840	234	250	79.9	6.0	28.6	67.2
RW1	08/12/04	---	20.43	c	c	c	---	1,980c	164c	---	107c	146c	5.7c	18.1c	10.9c
RW1	11/04/04	---	20.43	12.06	8.37	No	2,570	127,000	1,790	---	386	130	5,150	4,020	24,300
RW1	02/01/05	---	20.43	11.55	8.88	No	3,530	2,880	4,680	---	78.7	25.3	13.3	49.3	258
RW1	05/03/05	---	20.43	11.58	8.85	No	6,830d,e	2,490	14,600	---	91.3	33.8	18.4	17.3	97.7
RW1	08/04/05	---	20.43	12.10	8.33	No	2,430d	3,080	3,410	---	49.6	193	20.4	48.2	117
RW1	10/27/05	---	20.43	12.32	8.11	No	1,970	348	2,960	---	36.3	9.40	1.99f	2.22	5.36
RW1	01/26/06	---	20.43	11.55	8.88	No	5,000d	640	<10,000	---	72	13	7.5	1.8	5.2
RW1	04/28/06	---	20.43	11.23	9.20	No	950d	810	1,500	---	30	18	12	4.9	19
RW1	07/05/06	---	20.43	11.96	8.47	No	687	1,020	886	---	40.0	25.0	4.77	4.67	11.4
RW1	10/27/06	---	20.43	12.31	8.12	No	550d	937	600	---	45.4	21.1	4.82	5.37	8.14
RW1	01/19/07	---	20.43	11.96	8.47	No	2,500d	1,070	2,500	---	33.4	21.9	2.22	3.40	6.99
RW1	04/24/07	---	20.43	11.61	8.82	No	k	806	k	---	28.0	20.9	2.77	2.81	5.46
RW1	07/24/07	---	20.43	12.20	8.23	No	2,100d	510	3,500d	---	17	18	1.8	0.92	2.0
RW1	12/03/07	---	20.43	12.30	8.13	No	1,100d,l	400	1,700d	---	12	18	1.4	1.6	1.8
RW1	03/06/08	---	20.43	11.62	8.81	No	380d	490	480	---	22	18	1.6	<1.0	1.7
RW1	06/26/08	---	20.43	12.52	7.91	No	1,100d	560	1,800d	---	20	51	3.1	2.0	4.2
RW1	08/12/08	---	20.43	12.51	7.92	No	16,500d,e,m,n	1,720	20,400m	---	16.8	391	29.7	29.7	52.5
RW1	10/23/08	---	20.43	12.68	7.75	No	---	---	---	---	---	---	---	---	---
RW1	10/30/08	---	20.43	---	---	---	930	2,500	1,200	---	18	21	7.9	11	15
RW1	03/25/09	---	20.43	11.45	8.98	No	2,400	1,100	1,800	---	21	45	2.9	<2.5	<5.0
RW1	06/17/09	---	20.43	11.97	8.46	No	390	2,000	<250	---	30	62	<0.50	3.4	5.6
RW1	06/17/09	---	20.43	---	---	---	390	2000	<250	---	30	62	<0.50	3.4	5.6
RW1	09/04/09	---	20.43	12.37	8.06	No	710d	1,300	750	---	22	16	3.1	0.75	<1.0
RW1	03/09/10	---	20.43	10.69	9.74	No	630d	1,800	340	---	23	85	4.4	5.9	8.8
RW1	09/17/10	---	20.43	12.29	8.14	No	400d	670d	<250	---	17	48	2.9	2.6	4.0
RW1	02/15/11	---	20.43	11.29	9.14	No	350d	1,300d	<250	---	12	47	4.5	3.2	8.7
RW1	08/23/11	---	20.43	11.86	8.57	No	460d	1,100d	300	---	9.0	13	1.8	2.4	4.3
RW1	02/09/12	---	20.43	11.68	8.75	No	1,200d	1,400d	1,300	---	7.2s	34	6.7	3.4	10
MW6D	07/06/88	---	98.78i	Well installed.											
MW6D	07/11/88	---	98.78i	13.48	85.24i	0.002083	---	---	---	---	---	220	27	<20	<10

TABLE 1A
CUMULATIVE GROUNDWATER MONITORING AND SAMPLING DATA
Former Exxon Service Station 70235
2225 Telegraph Avenue
Oakland, California

Well ID	Sampling Date	Depth (feet)	TOC Elev. (feet)	DTW (feet)	GW Elev. (feet)	NAPL (feet)	TPHd (µg/L)	TPHg (µg/L)	TPHmo (µg/L)	MTBE 8021B (µg/L)	MTBE 8260B (µg/L)	B (µg/L)	T (µg/L)	E (µg/L)	X (µg/L)
MW6D	10/20/88	---	98.78i	---	---	---	---	---	---	---	---	710	74	22	110
MW6D	12/15/88	---	98.78i	13.44	85.34i	---	---	---	---	---	---	---	---	---	---
MW6D	09/07/89	---	98.78i	---	---	---	---	2,200	---	---	---	600	26	58	31
MW6D	04/30/90	---	98.78i	13.19	85.59i	---	---	3,600	---	---	---	800	150	310	280
MW6D	05/10/90	---	98.78i	Well over-drilled into recovery well RW2.											
RW2	10/16/90	---	98.11i	12.77	85.34i	---	---	---	---	---	---	---	---	---	---
RW2	02/08/91	---	98.11i	13.11	85.00i	---	---	---	---	---	---	---	---	---	---
RW2	04/02/91	---	98.11i	11.70	86.41i	---	---	---	---	---	---	---	---	---	---
RW2	05/07/91	---	98.11i	14.09	84.02i	---	---	11,000	---	---	---	3,200	480	150	780
RW2	05/31/91	---	98.11i	16.01	82.10i	---	---	---	---	---	---	---	---	---	---
RW2	06/26/91	---	98.11i	14.60	83.51i	---	---	---	---	---	---	---	---	---	---
RW2	08/05/91	---	98.11i	14.00	84.11i	---	---	---	---	---	---	---	---	---	---
RW2	08/13/91	---	98.11i	21.30	76.81i	---	---	---	---	---	---	---	---	---	---
RW2	09/11/91	---	98.11i	19.97	78.14i	---	---	---	---	---	---	---	---	---	---
RW2	10/16/91	---	98.11i	15.19	82.92i	---	---	---	---	---	---	---	---	---	---
RW2	12/30/91	---	98.11i	13.19	84.92i	---	---	---	---	---	---	---	---	---	---
RW2	02/25/92	---	98.11i	16.27	81.84i	---	---	---	---	---	---	---	---	---	---
RW2	03/25/92	---	98.11i	---	---	---	---	---	---	---	---	---	---	---	---
RW2	06/16/92	---	14.61	12.86	1.75	---	---	28,000	---	---	---	2,900	1,000	120	2,700
RW2	09/08/92- 05/31/94	---	Not monitored or sampled.												
RW2	08/30/94	---	17.02j	Well resurveyed.											
RW2	08/31/94- 04/20/98	---	Not monitored or sampled.												
RW2	07/21/98	---	20.44	12.65	7.79	No	---	3,500	---	170	---	240	100	41	96
RW2	10/06/98	---	20.44	13.06	7.38	No	---	3,200	---	200	---	120	48	56	120
RW2	01/11/99	---	20.44	12.88	7.56	No	---	3,300	---	350	---	150	17	35	40
RW2	04/08/99	---	20.44	11.76	8.68	sheen	---	---	---	---	---	---	---	---	---
RW2	07/19/99	---	20.44	11.61	8.83	No	---	1,980	---	160	499	44	4.16	22.3	11.6
RW2	07/27/99	---	20.44	13.26	7.18	No	---	---	---	---	---	---	---	---	---
RW2	10/25/99	---	20.44	12.96	7.48	No	---	1,800	---	440	---	51	<0.5	4.7	9.5
RW2	01/27/00	---	20.44	12.70	7.74	No	---	1,900	---	750	---	38	<2.5	4.8	10.4
RW2	04/03/00	---	20.44	11.97	8.47	No	---	2,100	---	300	---	28	2.4	1.4	0.73
RW2	07/05/00	---	20.44	12.50	7.94	No	---	2,300	---	230	---	20	<2.5	5.3	8
RW2	10/04/00	---	20.44	12.97	7.47	No	---	1,300	---	570	---	42	<2.5	15	17.7
RW2	10/05/00	---	20.44	---	---	---	---	---	<1,000	---	---	---	---	---	---
RW2	01/04/01	---	20.44	13.71	6.73	No	---	1,000	---	380	---	33	<2.5	13	17.7
RW2	04/03/01	---	20.44	12.10	8.34	No	---	1,300	---	99	---	18	2.1	16	19.4
RW2	07/05/01	---	20.44	Well inaccessible.											
RW2	10/03/01	---	20.44	12.8	7.64	No	---	1,900	---	240	---	35	4.4	34	105
RW2	Oct-01	---	20.64	Well surveyed in compliance with AB 2886 requirements.											
RW2	01/02/02	---	20.64	10.22	10.42	No	---	2,440	---	76.0	---	24.4	6.20	26.2	83.0

TABLE 1A
CUMULATIVE GROUNDWATER MONITORING AND SAMPLING DATA
Former Exxon Service Station 70235
2225 Telegraph Avenue
Oakland, California

Well ID	Sampling Date	Depth (feet)	TOC Elev. (feet)	DTW (feet)	GW Elev. (feet)	NAPL (feet)	TPHd (µg/L)	TPHg (µg/L)	TPHmo (µg/L)	MTBE 8021B (µg/L)	MTBE 8260B (µg/L)	B (µg/L)	T (µg/L)	E (µg/L)	X (µg/L)
RW2	04/02/02	---	20.64	12.02	8.62	No	---	1,460	260	47.5	---	8.60	3.30	5.30	29.1
RW2	07/01/02	---	20.64	12.51	8.13	No	---	1,380	<100a	39.9	---	11.0	1.8	17.9	45.0
RW2	10/02/02	---	20.64	12.91	7.73	No	---	720	<100	46.9	---	5.5	1.7	3.7	11.9
RW2	01/07/03	---	20.64	11.61	9.03	No	---	1,180	197	48.0	56.0	12.3	3.6	12.2	25.6
RW2	06/17/03	---	20.64	12.32	8.32	No	---	1,070	<100	29.7	26.4	13.9	4.4	11.8	16.9
RW2	07/16/03	---	20.64	12.51	8.13	No	---	1,200	295	32.9	19.3	6.60	4.1	10.9	12.3
RW2	10/07/03	---	20.64	12.81	7.83	No	332	1,170	<100	55.0	50.2	8.70	1.1	9.3	12.2
RW2	01/14/04	---	20.64	11.70	8.94	No	167	1,250	<100	8.4	128	18.0	4.4	8.6	10.7
RW2	06/03/04	---	20.64	12.93	7.71	No	---	1,100	1,310	17.0	10.9	6.70	1.3	4.0	11.5
RW2	08/12/04	---	20.64	c	c	c	438c	1,110c	521c	---	32.8c	7.00c	1.5c	3.1c	10.2c
RW2	11/04/04	---	20.64	12.30	8.34	No	503	506	419	---	r	4.30	5.9	6.2	16.0
RW2	02/01/05	---	20.64	11.61	9.03	No	725	640	1,400	---	13.7	5.30	1.5	4.0	3.8
RW2	05/03/05	---	20.64	11.72	8.92	No	493d,e	1,130	801	---	8.20	10.3	1.1	5.8	6.3
RW2	08/04/05	---	20.64	12.46	8.18	No	3,020d	1,060	3,810	---	9.02	6.36	0.848	1.90	2.47
RW2	10/27/05	---	20.64	12.71	7.93	No	716	163	703	---	8.74	<0.50	<0.50	<0.50	0.95
RW2	01/26/06	---	20.64	11.65	8.99	No	410d	620a	<500	---	5.1	6.1 a	1.2 a	4.3 a	2.1 a
RW2	04/28/06	---	20.64	11.24	9.40	No	300d	680	<470	---	2.6	9.7	1.2	5.3	2.9
RW2	07/05/06	---	20.64	12.33	8.31	No	284	946	221	---	<0.500	8.87	1.05	1.81	3.10
RW2	10/27/06	---	20.64	12.78	7.86	No	240d	920	<470	---	4.59	<0.50	<0.50	3.65	3.09
RW2	01/19/07	---	20.64	12.29	8.35	No	230d	794	<470	---	3.72	6.32	2.27	<0.50	3.09
RW2	04/24/07	---	20.64	11.81	8.83	No	652d	1,170	332	---	3.01	7.21	<0.50	6.74	6.15
RW2	07/24/07	---	20.64	12.51	8.13	No	250d	970	<470	---	2.5	9.1	<0.50	2.8	1.9
RW2	12/03/07	---	20.64	12.71	7.93	No	660d,l	460	660d	---	6.8	7.5	<2.5	<2.5	<2.5
RW2	03/06/08	---	20.64	11.61	9.03	No	610d	750	620d	---	2.2	8.5	<2.5	2.7	<2.5
RW2	06/26/08	---	20.64	12.71	7.93	No	500d	400	580d	---	1.6	5.6	<1.0	<1.0	1.1
RW2	08/12/08	---	20.64	12.81	7.83	No	372d,m,n	317	222m	---	1.36	37.3	<0.50	4.13	3.99
RW2	10/23/08	---	20.64	12.97	7.67	No	190	370	<250	---	<0.50	3.2	<0.50	5.5	8.1
RW2	03/25/09	---	20.64	11.47	9.17	No	270	400	<250	---	0.89	<0.50	0.86	3.7	3.5
RW2	06/17/09	---	20.64	12.25	8.39	No	310	1,100	<250	---	0.76	6.8	<0.50	5.7	4.4
RW2	06/17/09	---	20.64	---	---	---	310	1100	<250	---	0.76	6.8	<0.50	5.7	4.4
RW2	09/04/09	---	20.64	12.68	7.96	No	170d	840	<250	---	<0.50	<0.50	<0.50	0.76o	<1.0
RW2	03/09/10	---	20.64	10.73	9.91	No	340d	1,400	<250	---	<0.50	6.1	1.7	7.2	3.7
RW2	09/17/10	---	20.64	12.61	8.03	No	120d	550d	<250	---	0.95	<0.50	0.67	3.1	1.5
RW2	02/15/11	---	20.64	11.50	9.14	No	110d	600d	<250	---	<0.50	<0.50	<0.50	<0.50	<1.0
RW2	08/23/11	---	20.64	12.19	8.45	No	140d	970d	<250	---	0.64	2.0	2.7	4.6	7.8
RW2	02/09/12	---	20.64	11.81	8.83	No	200d	810d	<250	---	<0.50	<0.50	<0.50	3.8	5.0
MW6C	06/15/88	---	99.89i	Well installed.		---	---	---	---	---	---	---	---	---	---
MW6C	06/24/88	---	99.89i	---	---	---	---	---	---	---	---	7,400	7.1	170	2,300
MW6C	07/11/88	---	99.89i	14.21	85.68i	---	---	---	---	---	---	---	---	---	---
MW6C	10/20/88	---	99.89i	---	---	---	---	---	---	---	---	9,500	65	170	850

TABLE 1A
CUMULATIVE GROUNDWATER MONITORING AND SAMPLING DATA
Former Exxon Service Station 70235
2225 Telegraph Avenue
Oakland, California

Well ID	Sampling Date	Depth (feet)	TOC Elev. (feet)	DTW (feet)	GW Elev. (feet)	NAPL (feet)	TPHd (µg/L)	TPHg (µg/L)	TPHmo (µg/L)	MTBE 8021B (µg/L)	MTBE 8260B (µg/L)	B (µg/L)	T (µg/L)	E (µg/L)	X (µg/L)
MW6C	12/15/88	---	99.89i	14.10	85.79i	---	---	---	---	---	---	---	---	---	---
MW6C	09/07/89	---	99.89i	---	---	---	---	18,000	---	---	---	7,900	430	350	1,100
MW6C	04/30/90	---	99.89i	13.81	86.68i	---	---	30,000	---	---	---	6,100	1,500	1,000	2,700
MW6C	05/10/90	---	---	Well over-drilled into recovery well RW3.											
RW3	10/16/90	---	98.97i	13.29	85.68i	---	---	---	---	---	---	---	---	---	---
RW3	01/14/91	---	98.97i	14.50	84.47i	---	---	---	---	---	---	---	---	---	---
RW3	02/08/91	---	98.97i	12.54	86.43i	---	---	---	---	---	---	---	---	---	---
RW3	04/02/91	---	98.97i	11.39	87.58i	---	---	---	---	---	---	---	---	---	---
RW3	05/07/91	---	98.97i	12.47	86.50i	---	---	5,800	---	---	---	4,200	640	220	670
RW3	05/31/91	---	98.97i	16.31	82.66i	---	---	---	---	---	---	---	---	---	---
RW3	06/26/91	---	98.97i	15.50	83.47i	---	---	---	---	---	---	---	---	---	---
RW3	08/05/91	---	98.97i	13.69	85.28i	---	---	---	---	---	---	---	---	---	---
RW3	08/13/91	---	98.97i	13.67	85.30i	---	---	---	---	---	---	---	---	---	---
RW3	08/14/91	---	98.97i	---	---	---	---	3,800	---	---	---	2,300	300	49	360
RW3	09/11/91	---	98.97i	13.77	85.20i	---	---	---	---	---	---	---	---	---	---
RW3	10/16/91	---	98.97i	16.66	82.31i	---	---	---	---	---	---	---	---	---	---
RW3	11/05/91	---	Well destroyed.												
RW3A	08/24/92	---	---	Well installed in place of RW3.											
RW3A	08/24/92- 04/20/98	---	Not monitored or sampled.												
RW3A	07/21/98	---	21.75	13.08	8.67	No	---	280	---	16	---	97	<1.2	<1.2	<1.2
RW3A	10/06/98	---	21.89	13.72	8.17	No	---	78	---	26	---	26	0.89	<0.5	<0.5
RW3A	01/11/99	---	21.75	12.00	9.75	No	---	1,000	---	230	---	490	5.0	<5.0	7.4
RW3A	04/08/99	---	21.75	11.90	9.85	No	---	130	---	11	---	70	<1.0	<1.0	<1.0
RW3A	07/19/99	---	21.75	11.75	10.00	No	---	989	---	16.4	---	393	6.40	5.70	15.0
RW3A	07/27/99	---	21.75	13.68	8.07	No	---	---	---	---	---	---	---	---	---
RW3A	10/25/99	---	21.75	13.61	8.14	No	---	150	---	19	---	53	<0.5	<0.5	<0.5
RW3A	01/27/00	---	21.75	12.22	9.53	No	---	500	---	12	---	210	0.59	1.40	2.29
RW3A	04/03/00	---	21.75	12.00	9.75	No	---	1,100	---	16	---	420	1.6	1.8	1.4
RW3A	07/05/00	---	21.75	13.01	8.74	No	---	1,200	---	16	---	440	1.4	2.5	1.9
RW3A	10/04/00	---	21.75	13.60	8.15	No	---	390	---	8.3	---	160	1.1	1.5	2.6
RW3A	10/05/00	---	21.75	---	---	---	---	---	<1,000	---	---	---	---	---	---
RW3A	01/04/01	---	21.75	13.65	8.10	No	---	500	---	12	---	230	0.97	1.1	1.4
RW3A	04/03/01	---	21.75	12.30	9.45	No	---	710	---	7.5	---	290	<0.5	<0.5	<0.5
RW3A	07/05/01	---	21.75	13.28	8.47	No	---	640	---	9	---	280	1.4	1.6	2.7
RW3A	10/03/01	---	21.75	13.58	8.17	No	---	<50	---	12	---	21	<0.5	<0.5	<0.5
RW3A	Oct-01	---	21.89	Well surveyed in compliance with AB 2886 requirements.											
RW3A	01/02/02	---	21.89	10.80	11.09	No	---	<100	---	11.2	---	<0.50	<0.50	<0.50	<0.50
RW3A	04/02/02	---	21.89	12.03	9.86	No	---	55.7	<100	11.0	---	1.30	<0.50	<0.50	<0.50
RW3A	07/01/02	---	21.89	13.13	8.76	No	---	275	<100a	21.7	---	60.4	<0.5	2.4	4.2
RW3A	10/02/02	---	21.89	13.70	8.19	No	---	138	114	11.1	---	53.4	<0.5	<0.5	0.7

TABLE 1A
CUMULATIVE GROUNDWATER MONITORING AND SAMPLING DATA
Former Exxon Service Station 70235
2225 Telegraph Avenue
Oakland, California

Well ID	Sampling Date	Depth (feet)	TOC Elev. (feet)	DTW (feet)	GW Elev. (feet)	NAPL (feet)	TPHd (µg/L)	TPHg (µg/L)	TPHmo (µg/L)	MTBE 8021B (µg/L)	MTBE 8260B (µg/L)	B (µg/L)	T (µg/L)	E (µg/L)	X (µg/L)
RW3A	01/07/03	---	21.89	11.77	10.12	No	---	<50.0	<50	22.4	30.9	1.5	<0.5	<0.5	<0.5
RW3A	06/17/03	---	21.89	12.82	9.07	No	---	54.5	<100	12.8	16.0	7.40	<0.5	<0.5	<0.5
RW3A	07/16/03	---	21.89	13.40	8.49	No	---	112	<100	18.0	13.6	26.0	<0.5	<0.5	<0.5
RW3A	10/07/03	---	21.89	13.93	7.96	No	124	62.6	<100	10.4	11.3	7.30	<0.5	<0.5	<0.5
RW3A	01/14/04	---	21.89	11.55	10.34	No	401	<50.0	<100	11.7	16.2	3.10	<0.5	<0.5	<0.5
RW3A	06/03/04	---	21.89	13.43	8.46	No	---	79.0	<100	19.4	22.4	6.30	<0.5	<0.5	<0.5
RW3A	08/12/04	---	21.89	c	c	c	1,190c	<50.0c	296c	---	16.2c	<0.50c	<0.5c	<0.5c	<0.5c
RW3A	11/04/04	---	21.89	12.91	8.98	No	178	<50.0	122	---	5.40	<0.50	1.7	0.7	3.6
RW3A	02/01/05	---	21.89	11.63	10.26	No	<100	<50.0	<100	---	11.8	<0.50	<0.5	<0.5	<0.5
RW3A	05/03/05	---	21.89	11.79	10.10	No	158d	<50.0	<100	---	8.50	<0.50	<0.5	<0.5	<0.5
RW3A	08/04/05	---	21.89	12.99	8.90	No	687d	89.9	107	---	16.7	26.0	0.645	<0.500	0.835
RW3A	10/27/05	---	21.89	13.49	8.40	No	140	<50.0	79.1	---	4.00	9.63	<0.50	<0.50	0.65
RW3A	01/26/06	---	21.89	11.76	10.13	No	210d	100a	<500	---	17	5.6a	<0.50a	---	<0.50a
RW3A	04/28/06	---	21.89	10.96	10.93	No	140g	82	<470	---	19	2.6	<0.50	<0.50	<0.50
RW3A	07/05/06	---	21.89	13.12	8.77	No	340	50.0	<95.2	---	8.11	1.37	<1.00	<1.00	<3.00
RW3A	10/27/06	---	21.89	13.48	8.41	No	63d	789	<470	---	10.6	287	1.29	<0.50	2.03
RW3A	01/19/07	---	21.89	12.69	9.20	No	49d	<50.0	<470	---	6.25	2.08	<0.50	<0.50	<0.50
RW3A	04/24/07	---	21.89	12.12	9.77	No	<47.6	107	<47.6	---	4.95	17.9	<0.50	<0.50	0.57
RW3A	07/24/07	---	21.89	13.11	8.78	No	<47	<500	<470	---	8.5	240	<5.0	<5.0	<5.0
RW3A	12/03/07	---	21.89	13.35	8.54	No	61d,l	1,200g	<470	---	12	700	<10	<10	13
RW3A	03/06/08	---	21.89	11.69	10.20	No	<47	52	<470	---	4.4	1.5	<0.50	<0.50	<0.50
RW3A	06/26/08	---	21.89	13.46	8.43	No	<47	120	<470	---	10	29	<0.50	<0.50	<0.50
RW3A	08/12/08	---	21.89	13.67	8.22	No	100d,m,n	59.3	146m	---	9.63	19.5	<0.50	<0.50	<0.50
RW3A	10/23/08	---	21.89	13.97	7.92	No	---	---	---	---	---	---	---	---	---
RW3A	10/30/08	---	21.89	---	---	---	<50	<50	<250	---	6.5	0.99	<0.50	<0.50	<1.0
RW3A	03/25/09	---	21.89	11.62	10.27	No	<50	<50	<250	---	6.4	<0.50	<0.50	<0.50	<1.0
RW3A	06/17/09	---	21.89	---	---	---	<50	<50	<250	---	3.3	0.70	<0.50	<0.50	<1.0
RW3A	06/17/09	---	21.89	12.87	9.02	No	<50	<50	<250	---	3.3	0.70o	<0.50	<0.50	<1.0
RW3A	09/04/09	---	21.89	13.54	8.35	No	<50	<50	<250	---	5.6	<0.50	<0.50	<0.50	<1.0
RW3A	03/09/10	---	21.89	10.71	11.18	No	<50	<50	<250	---	4.3	1.8	<0.50	<0.50	<1.0
RW3A	09/17/10	---	21.89	13.46	8.43	No	<50	<50	<250	---	5.2	9.7	<0.50	<0.50	<1.0
RW3A	02/15/11	---	21.89	11.99	9.90	No	<50	<50	<250	---	1.9	2.2	<0.50	<0.50	<1.0
RW3A	08/23/11	---	21.89	12.77	9.12	No	<50	<50	<250	---	2.8	2.5	<0.50	<0.50	<1.0
RW3A	02/09/12	---	21.89	12.52	9.37	No	<50	<50	<250	---	1.7	3.8	<0.50	<0.50	<1.0

Grab Groundwater Samples

W-Comp	10/26/00	---	---	---	---	---	---	---	---	---	---	---	---	---	---
--------	----------	-----	-----	-----	-----	-----	-----	-----	-----	-----	-----	-----	-----	-----	-----

TABLE 1A
CUMULATIVE GROUNDWATER MONITORING AND SAMPLING DATA
Former Exxon Service Station 70235
2225 Telegraph Avenue
Oakland, California

Well ID	Sampling Date	Depth (feet)	TOC Elev. (feet)	DTW (feet)	GW Elev. (feet)	NAPL (feet)	TPHd (µg/L)	TPHg (µg/L)	TPHmo (µg/L)	MTBE 8021B (µg/L)	MTBE 8260B (µg/L)	B (µg/L)	T (µg/L)	E (µg/L)	X (µg/L)
<u>CPT Samples</u>															
W-15-CPT1	10/24/08	15	---	---	---	---	26,000	2,400	720	---	<10	500	1,400	750	3,700
W-38-CPT1	10/24/08	38	---	---	---	---	380	670	340	---	<2.5	65	110	21	79
W-15 -CPT2	10/27/08	15	---	---	---	---	260	990	<250	---	2.0	<0.50	<0.50	<0.50	<1.0
W-29 -CPT2	10/27/08	29	---	---	---	---	q	60	q	---	0.66	<0.50	<0.50	<0.50	<1.0
W-39 -CPT2	10/27/08	39	---	---	---	---	160	<50	<250	---	<0.50	<0.50	<0.50	<0.50	<1.0
W-14 -CPT3	10/23/08	14	---	---	---	---	q	20,000	q	---	59	4,200	2,400	860	4,100
<u>GeoProbe Samples</u>															
W-13-GP1	03/29/00	13	---	---	---	---	---	<50	---	<2	---	<0.5	<0.5	<0.5	<0.5
W-23-GP1	03/29/00	23	---	---	---	---	---	<50	---	<2	---	<0.5	<0.5	<0.5	<0.5
W-12-GP2	03/29/00	12	---	---	---	---	---	100	---	<2	---	<0.5	<0.5	<0.5	<0.5
W-23-GP2	03/29/00	23	---	---	---	---	---	<50	---	<2	---	<0.5	<0.5	<0.5	<0.5
<u>Soil Boring Samples</u>															
W-15-B7	03/05/07	15	---	---	---	---	66d	<50	<470	---	0.54	<0.50	<0.50	<0.50	<0.50
W-22-B7	03/05/07	22	---	---	---	---	220d	<50	<470	---	<0.50	<0.50	<0.50	<0.50	<0.50
W-14-B8	03/02/07	14	---	---	---	---	1,900d	<50	2,800d	---	<0.50	<0.50	<0.50	<0.50	<0.50
W-14-16-B9	03/06/07	14-16	---	---	---	---	1,000d	38,000	<480	---	120	15,000	890	700	1,700
W-22.5-24-B	03/06/07	22.5-24	---	---	---	---	81d	490	<480	---	17	160	21	12	40
<u>Used-Oil Tank Pit Samples</u>															
UOW r	11/27/91	---	---	---	---	---	18,000	550	---	---	---	12/15p	4.9/7p	19/20p	72/<5p

TABLE 1A
CUMULATIVE GROUNDWATER MONITORING AND SAMPLING DATA

Former Exxon Service Station 70235
2225 Telegraph Avenue
Oakland, California

Notes:	
TOC Elev.	= Top of casing elevation; datum is mean sea level.
DTW	= Depth to water.
GW Elev.	= Groundwater elevation; datum is mean sea level.
NAPL	= Non-aqueous phase liquid.
Sheen	= Liquid-phase hydrocarbon present as sheen.
in.	= Inches of floating product.
TPHd	= Total petroleum hydrocarbons as diesel analyzed using EPA Method 5030/8015B (modified).
TPHg	= Total petroleum hydrocarbons as gasoline analyzed using EPA Method 5030/8015B (modified).
TPHmo	= Total petroleum hydrocarbons as motor oil using EPA Method 8015B.
MTBE 8260B	= Methyl tertiary butyl ether analyzed using EPA Method 8260B.
MTBE 8021B	= Methyl tertiary butyl ether analyzed using EPA Method 8021B.
BTEX	= Benzene, toluene, ethylbenzene, and total xylenes analyzed using EPA Method 602 or 8021B.
EDB	= 1,2-dibromoethane analyzed using EPA Method 8260B.
1,2-DCA	= 1,2-dichloroethane analyzed using EPA Method 8260B.
TAME	= Tertiary amyl methyl ether analyzed using EPA Method 8260B.
TBA	= Tertiary butyl alcohol analyzed using EPA Method 8260B.
ETBE	= Ethyl tertiary butyl ether analyzed using EPA Method 8260B.
DIPE	= Di-isopropyl ether analyzed using EPA Method 8260B.
Ethanol	= Ethanol analyzed using EPA Method 8260B.
Metals	= Metals analyzed using EPA Method 200.7.
µg/L	= Micrograms per liter.
<	= Less than the indicated reporting limit shown by the laboratory.
---	= Not measured/Not sampled/Not analyzed.
a	= Analyses performed past EPA recommended holding time.
b	= Well sampled semi-annually.
c	= Groundwater elevation data invalidated; analytical results suspect.
d	= Hydrocarbon pattern is present in the requested fuel quantitation range but does not resemble the pattern of the requested fuel.
e	= TRPH-diesel surrogate was diluted out due to sample matrix
f	= Analyte detected in Matrix Spike and Matrix Spike Duplicate.
g	= Elevated result due to single analyte peak in quantitation range.
h	= Initial analysis within EPA recommended hold time. Re-analysis for dilution performed past hold time.
i	= Based on assigned benchmark with elevation arbitrarily set at 100 feet.
j	= Benchmark is City of Oakland #37J.
k	= Sample container broken in shipment. Analyses not performed.
l	= Analyte detected in associated method blank.
m	= Sample received above recommended temperature.
n	= Analyte detected in bailer bank.
o	= Analyte presence was not confirmed by second column or GC/MS analysis.
p	= Analyzed using EPA Method 624.
q	= Insufficient sample volume.
r	= Additional analyses: TOG - 580 µg/L; HVOCs - ND except for 70 µg/L of bromoform.
s	= Compound did not meet method-described identification guidelines. Identification was based on additional GC/MS characteristics.

TABLE 1B
ADDITIONAL CUMULATIVE GROUNDWATER MONITORING AND SAMPLING DATA
Former Exxon Service Station 70235
2225 Telegraph Avenue
Oakland, California

Well ID	Sampling Date	Depth (feet)	EDB (µg/L)	1,2-DCA (µg/L)	TAME (µg/L)	TBA (µg/L)	ETBE (µg/L)	DIPE (µg/L)	Ethanol (µg/L)	
Monitoring Well Samples										
MW6A	June 1988	---	Well installed.							
MW6A	06/24/88 - 12/31/91	---	Not analyzed for these analytes.							
MW6A	05/02/92	---	Well destroyed.							
MW6B	June 1988	---	Well installed.							
MW6B	06/24/88 - 10/02/02	---	Not analyzed for these analytes.							
MW6B	01/07/03	---	<0.50	<0.50	<0.50	<10.0	<0.50	<0.50	---	
MW6B	06/17/03	---	<0.50	<0.50	<0.50	<10.0	<0.50	<0.50	<100	
MW6B	07/16/03	---	<0.50	<0.50	<0.50	<10.0	<0.50	<0.50	<100	
MW6B	10/07/03	---	<0.50	<0.50	<0.50	<10.0	<0.50	<0.50	<100	
MW6B	01/14/04	---	<0.50	<0.50	<0.50	<10.0	<0.50	<0.50	<50.0	
MW6B	06/03/04	---	<0.50	<0.50	<0.50	<10.0	<0.50	<0.50	<50.0	
MW6B	08/12/04	---	<0.50c	<0.50c	<0.50c	<10.0c	<0.50c	<0.50c	<50.0c	
MW6B	11/04/04	---	<0.50	<0.50	<0.50	<10.0	<0.50	<0.50	<50.0	
MW6B	02/01/05	---	<0.50	<0.50	<0.50	<10.0	<0.50	<0.50	<50.0	
MW6B	05/03/05	---	<0.50	<0.50	<0.50	<10.0	<0.50	<0.50	<50.0	
MW6B	08/04/05	---	<0.500	<0.500	<0.500	<10.0	<0.500	<0.500	<50.0	
MW6B	10/27/05	---	<0.500	<0.500	<0.500	<20.0	<0.500	<0.500	<100	
MW6B	01/26/06	---	<0.50	<0.50	0.56	<20	<0.50	<0.50	<100	
MW6B	04/28/06	---	<0.50	15	<0.50	27	<0.50	3.6	---	
MW6B	07/05/06	---	<0.500	<0.500	<0.500	<10.0	<0.500	<0.500	<50.0	
MW6B	10/27/06	---	<0.500	<0.500	<0.500	<10.0	<0.500	<0.500	---	
MW6B	01/19/07	---	<0.500	<0.500	<0.500	<10.0	<0.500	<0.500	<50.0	
MW6B	04/24/07	---	<0.500	<0.500	<0.500	<10.0	<0.500	<0.500	---	
MW6B	07/24/07	---	<0.50	<0.50	<0.50	<20	<0.50	<0.50	---	
MW6B	12/03/07	---	<0.50	<0.50	<0.50	<10	<0.50	<0.50	---	
MW6B	03/06/08	---	<0.50	<0.50	<0.50	<5.0	<0.50	<0.50	---	
MW6B	06/26/08	---	<0.50	<0.50	<0.50	<10	<0.50	<0.50	---	
MW6B	08/12/08	---	<0.500	<0.500	<0.500	<10.0	<0.500	<0.500	---	
MW6B	10/23/08	---	<0.50	<0.50	<0.50	<5.0	<0.50	<0.50	<50	
MW6B	03/25/09	---	<12	<12	<12	<120	<12	<12	---	
MW6B	06/17/09	---	<20	<20	<20	<200	<20	<20	---	
MW6B	06/17/09	---	<20	<20	<20	<200	<20	<20	---	
MW6B	09/04/09	---	<2.0	<2.0	<2.0	<20	<2.0	<2.0	---	
MW6B	03/09/10	---	<2.0	<2.0	<2.0	28	<2.0	7.8	---	
MW6B	09/17/10	---	---	---	<1.0	16	<1.0	2.7	---	
MW6B	02/15/11	---	<10	<10	<10	<100	<10	10	---	
MW6B	08/23/11	---	<12	<12	<12	<120	<12	<12	---	
MW6B	02/09/12	---	<0.50	<0.50	<0.50	53	<0.50	7.4	---	
MW6E	10/04/88	---	Well installed.							
MW6E	10/20/88 - 10/02/02	---	Not analyzed for these analytes.							
MW6E	01/07/03	---	<0.50	<0.50	<0.50	<10.0	<0.50	<0.50	---	

TABLE 1B
ADDITIONAL CUMULATIVE GROUNDWATER MONITORING AND SAMPLING DATA
Former Exxon Service Station 70235
2225 Telegraph Avenue
Oakland, California

Well ID	Sampling Date	Depth (feet)	EDB (µg/L)	1,2-DCA (µg/L)	TAME (µg/L)	TBA (µg/L)	ETBE (µg/L)	DIPE (µg/L)	Ethanol (µg/L)
MW6E	06/17/03	---	<0.50	<0.50	<0.50	<10.0	<0.50	<0.50	<100
MW6E	07/16/03	---	<0.50	<0.50	<0.50	<10.0	<0.50	<0.50	<100
MW6E	10/07/03	---	<0.50	<0.50	<0.50	<10.0	<0.50	<0.50	<100
MW6E	01/14/04	---	<0.50	<0.50	<0.50	<10.0	<0.50	<0.50	<50.0
MW6E	06/03/04	---	<0.50	<0.50	<0.50	<10.0	<0.50	<0.50	<50.0
MW6E	08/12/04	---	<0.50c	<0.50c	<0.50c	<10.0c	<0.50c	<0.50c	<50.0c
MW6E	11/04/04	---	<0.50	<0.50	<0.50	<10.0	<0.50	<0.50	<50.0
MW6E	02/01/05	---	<0.50	<0.50	<0.50	<10.0	<0.50	<0.50	<50.0
MW6E	05/03/05	---	<0.50	<0.50	<0.50	<10.0	<0.50	<0.50	<50.0
MW6E	08/04/05	---	<0.500	<0.500	<0.500	<10.0	<0.500	<0.500	<50.0
MW6E	10/27/05	---	<0.500	<0.500	<0.500	<20.0	<0.500	<0.500	<100
MW6E	01/26/06	---	<0.50	<0.50	<0.50	<20	<0.50	<0.50	<100
MW6E	04/28/06	---	<0.50	<0.50	<0.50	<20	<0.50	<0.50	---
MW6E	07/05/06	---	<0.500	<0.500	<0.500	<10.0	<0.500	<0.500	<50.0
MW6E	10/27/06	---	<0.500	<0.500	<0.500	<10.0	<0.500	<0.500	---
MW6E	01/19/07	---	<0.500	<0.500	<0.500	<10.0	<0.500	<0.500	<50.0
MW6E	04/24/07	---	<0.500	<0.500	<0.500	<10.0	<0.500	<0.500	---
MW6E	07/24/07	---	<0.50	<0.50	<0.50	<5.0	<0.50	<0.50	---
MW6E	12/03/07	---	<0.50	<0.50	<0.50	<10	<0.50	<0.50	---
MW6E	03/06/08	---	<0.50	<0.50	<0.50	<5.0	<0.50	<0.50	---
MW6E	06/26/08	---	<0.50	<0.50	<0.50	<10	<0.50	<0.50	---
MW6E	08/12/08	---	<0.500	<0.500	<0.500	<10.0	<0.500	<0.500	---
MW6E	10/23/08	---	<0.50	<0.50	<0.50	<5.0	<0.50	<0.50	<50
MW6E	03/25/09	---	<0.50	<0.50	<0.50	<5.0	<0.50	<0.50	---
MW6E	06/17/09	---	<0.50	<0.50	<0.50	<5.0	<0.50	<0.50	---
MW6E	06/17/09	---	<0.50	<0.50	<0.50	<5.0	<0.50	<0.50	---
MW6E	09/04/09	---	<0.50	<0.50	<0.50	<5.0	<0.50	<0.50	---
MW6E	03/09/10	---	<0.50	<0.50	<0.50	<5.0	<0.50	<0.50	---
MW6E	09/17/10	---	---	---	<0.50	<5.0	<0.50	<0.50	---
MW6E	02/15/11	---	<0.50	<0.50	<0.50	<5.0	<0.50	<0.50	---
MW6E	08/23/11	---	<0.50	<0.50	<0.50	<5.0	<0.50	<0.50	---
MW6E	02/09/12	---	<0.50	<0.50	<0.50	<5.0	<0.50	<0.50	---
MW6F	10/05/88	---	Well installed.						
MW6F	10/20/88 - 10/02/02	---	Not analyzed for these analytes.						
MW6F	01/07/03	---	<0.50	<0.50	<0.50	<10.0	<0.50	<0.50	---
MW6F	06/17/03	---	<0.50	<0.50	<0.50	<10.0	<0.50	<0.50	<100
MW6F	07/16/03	---	<0.50	<0.50	<0.50	<10.0	<0.50	<0.50	<100
MW6F	10/07/03	---	<0.50	<0.50	<0.50	<10.0	<0.50	<0.50	<100
MW6F	01/14/04	---	<0.50	<0.50	<0.50	<10.0	<0.50	<0.50	<50.0
MW6F	06/03/04	---	<0.50	<0.50	<0.50	<10.0	<0.50	<0.50	<50.0
MW6F	08/12/04	---	<0.50c	<0.50c	<0.50c	<10.0c	<0.50c	<0.50c	<50.0c
MW6F	11/04/04	---	<0.50	<0.50	<0.50	<10.0	<0.50	<0.50	<50.0
MW6F	02/01/05	---	<0.50	<0.50	<0.50	<10.0	<0.50	<0.50	<50.0
MW6F	05/03/05	---	<0.50	1.70	0.90	<10.0	<0.50	<0.50	<50.0
MW6F	08/04/05	---	<0.500	<0.500	<0.500	<10.0	<0.500	<0.500	<50.0
MW6F	10/27/05	---	<0.500	<0.500	<0.500	<20.0	<0.500	<0.500	<100

TABLE 1B
ADDITIONAL CUMULATIVE GROUNDWATER MONITORING AND SAMPLING DATA
Former Exxon Service Station 70235
2225 Telegraph Avenue
Oakland, California

Well ID	Sampling Date	Depth (feet)	EDB (µg/L)	1,2-DCA (µg/L)	TAME (µg/L)	TBA (µg/L)	ETBE (µg/L)	DIPE (µg/L)	Ethanol (µg/L)
MW6F	01/26/06	---	<0.50	<0.50	<0.50	<20	<0.50	<0.50	<100
MW6F	04/28/06	---	<0.50	<0.50	<0.50	<20	<0.50	<0.50	---
MW6F	07/05/06	---	<0.500	<0.500	<0.500	<10.0	<0.500	<0.500	<50.0
MW6F	10/27/06	---	<0.500	<0.500	<0.500	<10.0	<0.500	<0.500	---
MW6F	01/19/07	---	<0.500	<0.500	<0.500	<10.0	<0.500	<0.500	<50.0
MW6F	04/24/07	---	<0.500	<0.500	<0.500	<10.0	<0.500	<0.500	---
MW6F	07/24/07	---	<0.50	<0.50	<0.50	<5.0	<0.50	<0.50	---
MW6F	12/03/07	---	---	---	---	---	---	---	---
MW6F	03/06/08	---	<0.50	<0.50	<0.50	<5.0	<0.50	<0.50	---
MW6F	06/26/08	---	<0.50	<0.50	<0.50	<10	<0.50	<0.50	---
MW6F	08/12/08	---	<0.500	<0.500	<0.500	<10.0	<0.500	<0.500	---
MW6F	10/23/08	---	<0.50	<0.50	<0.50	<5.0	<0.50	<0.50	<50
MW6F	03/25/09	---	<0.50	<0.50	<0.50	<5.0	<0.50	<0.50	---
MW6F	06/17/09	---	<0.50	<0.50	<0.50	<5.0	<0.50	<0.50	---
MW6F	06/17/09	---	<0.50	<0.50	<0.50	<5.0	<0.50	<0.50	---
MW6F	09/04/09	---	<0.50	<0.50	<0.50	<5.0	<0.50	<0.50	---
MW6F	03/09/10	---	<0.50	<0.50	<0.50	<5.0	<0.50	<0.50	---
MW6F	09/17/10	---	---	---	<0.50	<5.0	<0.50	<0.50	---
MW6F	02/15/11	---	<0.50	<0.50	<0.50	<5.0	<0.50	<0.50	---
MW6F	08/23/11	---	<0.50	<0.50	<0.50	<5.0	<0.50	<0.50	---
MW6F	02/09/12	---	<0.50	<0.50	<0.50	<5.0	<0.50	<0.50	---
MW6G	11/16/88	---	Well installed.						
MW6G	12/07/88 - 10/02/02	---	Not analyzed for these analytes.						
MW6G	01/07/03	---	<0.50	<0.50	<0.50	<10.0	<0.50	<0.50	---
MW6G	06/17/03	---	<0.50	<0.50	<0.50	<10.0	<0.50	<0.50	<100
MW6G	07/16/03	---	<0.50	<0.50	<0.50	<10.0	<0.50	<0.50	<100
MW6G	10/07/03	---	<0.50	<0.50	<0.50	<10.0	<0.50	<0.50	<100
MW6G	01/14/04	---	<0.50	<0.50	<0.50	<10.0	<0.50	<0.50	<50.0
MW6G	06/03/04	---	<0.50	<0.50	<0.50	<10.0	<0.50	<0.50	<50.0
MW6G	08/12/04	---	<0.50c	<0.50c	<0.50c	<10.0c	<0.50c	<0.50c	<50.0c
MW6G	11/04/04	---	<0.50	<0.50	<0.50	<10.0	<0.50	<0.50	<50.0
MW6G	02/01/05	---	<0.50	<0.50	<0.50	<10.0	<0.50	<0.50	<50.0
MW6G	05/03/05	---	<0.50	<0.50	<0.50	<10.0	<0.50	<0.50	<50.0
MW6G	08/04/05	---	<0.500	<0.500	<0.500	<10.0	<0.500	<0.500	<50.0
MW6G	10/27/05	---	<0.500	<0.500	<0.500	<20.0	<0.500	<0.500	<100
MW6G	01/26/06	---	<0.50	<0.50	<0.50	<20	<0.50	<0.50	<100
MW6G	04/28/06	---	<0.50	<0.50	<0.50	<20	<0.50	<0.50	<100
MW6G	07/05/06	---	<0.500	<0.500	<0.500	<10.0	<0.500	<0.500	<50.0
MW6G	10/27/06	---	<0.500	<0.500	<0.500	<10.0	<0.500	<0.500	<100
MW6G	01/19/07	---	<0.500	<0.500	<0.500	<10.0	<0.500	<0.500	<50.0
MW6G	04/24/07	---	<0.500	<0.500	<0.500	<10.0	<0.500	<0.500	<50.0
MW6G	07/24/07	---	<0.50	<0.50	<0.50	<5.0	<0.50	<0.50	<100
MW6G	12/03/07	---	<0.50	<0.50	<0.50	<10	<0.50	<0.50	<100
MW6G	03/06/08	---	<0.50	<0.50	<0.50	<5.0	<0.50	<0.50	<100
MW6G	06/26/08	---	<0.50	<0.50	<0.50	<10	<0.50	<0.50	<100
MW6G	08/12/08	---	<0.500	<0.500	<0.500	<10.0	<0.500	<0.500	<50.0

TABLE 1B
ADDITIONAL CUMULATIVE GROUNDWATER MONITORING AND SAMPLING DATA
Former Exxon Service Station 70235
2225 Telegraph Avenue
Oakland, California

Well ID	Sampling Date	Depth (feet)	EDB (µg/L)	1,2-DCA (µg/L)	TAME (µg/L)	TBA (µg/L)	ETBE (µg/L)	DIPE (µg/L)	Ethanol (µg/L)
MW6G	10/23/08	---	<0.50	<0.50	<0.50	<5.0	<0.50	<0.50	<50
MW6G	03/25/09	---	<0.50	<0.50	<0.50	<5.0	<0.50	<0.50	<50
MW6G	06/17/09	---	<0.50	<0.50	<0.50	<5.0	<0.50	<0.50	<50
MW6G	06/17/09	---	<0.50	<0.50	<0.50	<5.0	<0.50	<0.50	<50
MW6G	09/04/09	---	<0.50	<0.50	<0.50	<5.0	<0.50	<0.50	<50
MW6G	03/09/10	---	<0.50	<0.50	<0.50	<5.0	<0.50	<0.50	<50
MW6G	09/17/10	---	---	---	<0.50	<5.0	<0.50	<0.50	<50
MW6G	02/15/11	---	<0.50	<0.50	<0.50	<5.0	<0.50	<0.50	<50
MW6G	08/23/11	---	<0.50	<0.50	<0.50	<5.0	<0.50	<0.50	<50
MW6G	02/09/12	---	<0.50	<0.50	<0.50	<5.0	<0.50	<0.50	<50
MW6H	Dec-88	---	Well installed.						
MW6H	12/07/88 - 10/02/02	---	Not analyzed for these analytes.						
MW6H	01/07/03	---	<0.50	<0.50	<0.50	952	<0.50	7.50	---
MW6H	06/17/03	---	<0.50	<0.50	<0.50	678	<0.50	7.10	<100
MW6H	07/16/03	---	<0.50	14.6	0.70	307	<0.50	6.20	<100
MW6H	10/07/03	---	<0.50	<0.50	<0.50	294	<0.50	7.40	<100
MW6H	01/14/04	---	<0.50	<0.50	<0.50	883	<0.50	6.80	<50.0
MW6H	06/03/04	---	<0.50	<0.50	<0.50	541	<0.50	5.80	<50.0
MW6H	08/12/04	---	<0.50c	<0.50c	<0.50c	754c	<0.50c	5.40c	<50.0c
MW6H	11/04/04	---	<0.50	<0.50	<0.50	<10.0	<0.50	<0.50	<50.0
MW6H	02/01/05	---	<0.50	<0.50	<0.50	625	<0.50	4.20	<50.0
MW6H	05/03/05	---	<0.50	<0.50	<0.50	436	<0.50	3.10	<50.0
MW6H	08/04/05	---	<0.500	<0.500	<0.500	530	<0.500	3.73	<50.0
MW6H	10/27/05	---	<0.500	<0.500	<0.500	422	<0.500	4.62	<100
MW6H	01/26/06	---	<25	<25	<25	<1,000	<25	<25	<5,000
MW6H	04/28/06	---	<25	<25	<25	<1,000	<25	<25	<5,000
MW6H	07/05/06	---	<0.500	<0.500	<0.500	137	<0.500	2.41	<50.0
MW6H	10/27/06	---	<0.500	<0.500	<0.500	131	<0.500	3.61	<100
MW6H	01/19/07	---	<0.500	25.7	28.1	161	<0.500	2.96	<50.0
MW6H	04/24/07	---	<0.500	<0.500	<0.500	173	<0.500	1.97	<50.0
MW6H	07/24/07	---	<0.50	<0.50	<0.50	140	<0.50	3.8	<100
MW6H	12/03/07	---	<0.50	<0.50	<0.50	150	<0.50	7.0	<100
MW6H	03/06/08	---	<0.50	<0.50	<0.50	92	<0.50	1.8	<100
MW6H	06/26/08	---	<0.50	<0.50	<0.50	80	<0.50	1.6	<100
MW6H	08/12/08	---	<0.500	<0.500	<0.500	66.6	<0.500	1.79	<50.0
MW6H	10/30/08	---	<0.50	<0.50	<0.50	76	<0.50	2.4	<50
MW6H	03/25/09	---	<50	<50	<50	<500	<50	<50	<5,000
MW6H	06/17/09	---	<50	<50	<50	<500	<50	<50	<5,000
MW6H	06/17/09	---	<50	<50	<50	<500	<50	<50	<5,000
MW6H	09/04/09	---	<20	<20	<20	<200	<20	<20	<2,000
MW6H	03/09/10	---	<20	<20	<20	<200	<20	<20	<2,000
MW6H	09/17/10	---	---	---	<12	<120	<12	<12	<1,200
MW6H	02/15/11	---	<10	<10	<10	<100	<10	<10	<1,000
MW6H	08/23/11	---	<10	<10	<10	<100	<10	<10	<1,000
MW6H	02/09/12	---	<0.50	<0.50	<0.50	9.5s	<0.50	1.2	<50

TABLE 1B
ADDITIONAL CUMULATIVE GROUNDWATER MONITORING AND SAMPLING DATA
Former Exxon Service Station 70235
2225 Telegraph Avenue
Oakland, California

Well ID	Sampling Date	Depth (feet)	EDB (µg/L)	1,2-DCA (µg/L)	TAME (µg/L)	TBA (µg/L)	ETBE (µg/L)	DIPE (µg/L)	Ethanol (µg/L)
MW6I	Dec-88	---	Well installed.						
MW6I	12/07/88 - 10/02/02	---	Not analyzed for these analytes.						
MW6I	01/07/03	---	<0.50	<0.50	<0.50	<10.0	<0.50	<0.50	---
MW6I	06/17/03 b	---	---	---	---	---	---	---	---
MW6I	07/16/03	---	<0.50	<0.50	<0.50	16.4	<0.50	<0.50	<100
MW6I	10/07/03 b	---	---	---	---	---	---	---	---
MW6I	01/14/04	---	<0.50	<0.50	<0.50	<10.0	<0.50	<0.50	<50.0
MW6I	05/03/04 b	---	---	---	---	---	---	---	---
MW6I	06/03/04 b	---	---	---	---	---	---	---	---
MW6I	08/12/04	---	<0.50c	<0.50c	<0.50c	<10.0c	<0.50c	<0.50c	<50.0c
MW6I	11/04/04 b	---	---	---	---	---	---	---	---
MW6I	02/01/05	---	<0.50	<0.50	<0.50	<10.0	<0.50	<0.50	<50.0
MW6I	08/04/05	---	<0.500	<0.500	<0.500	<10.0	<0.500	<0.500	<50.0
MW6I	10/27/05 b	---	---	---	---	---	---	---	---
MW6I	01/26/06	---	<0.50	<0.50	<0.50	<20	<0.50	<0.50	<100
MW6I	04/28/06 b	---	---	---	---	---	---	---	---
MW6I	07/05/06	---	<0.500	<0.500	<0.500	<10.0	<0.500	<0.500	<50.0
MW6I	10/27/06 b	---	---	---	---	---	---	---	---
MW6I	01/19/07	---	<0.500	<0.500	<0.500	<10.0	<0.500	<0.500	<50.0
MW6I	04/24/07 b	---	---	---	---	---	---	---	---
MW6I	07/24/07	---	<0.50	<0.50	<0.50	<5.0	<0.50	<0.50	---
MW6I	12/03/07	---	<0.50	<0.50	<0.50	<10	<0.50	<0.50	<100
MW6I	03/06/08	---	<0.50	<0.50	<0.50	<5.0	<0.50	<0.50	---
MW6I	06/26/08 b	---	---	---	---	---	---	---	---
MW6I	08/12/08	---	<0.500	<0.500	<0.500	<10.0	<0.500	<0.500	---
MW6I	10/23/08 b	---	---	---	---	---	---	---	---
MW6I	03/25/09	---	<0.50	<0.50	<0.50	<5.0	<0.50	<0.50	---
MW6I	06/17/09 b	---	---	---	---	---	---	---	---
MW6I	09/04/09	---	<0.50	<0.50	<0.50	<5.0	<0.50	<0.50	---
MW6I	03/09/10	---	<0.50	<0.50	<0.50	<5.0	<0.50	<0.50	---
MW6I	09/17/10	---	---	---	<0.50	<5.0	<0.50	<0.50	---
MW6I	02/15/11	---	<0.50	<0.50	<0.50	<5.0	<0.50	<0.50	---
MW6I	08/23/11	---	<0.50	<0.50	<0.50	<5.0	<0.50	<0.50	---
MW6I	02/09/12	---	<0.50	<0.50	<0.50	<5.0	<0.50	<0.50	---
MW6J	04/06/01	---	Well installed.						
MW6J	07/05/01 - 10/02/02	---	Not analyzed for these analytes.						
MW6J	01/07/03	---	<0.50	<0.50	<0.50	<10.0	<0.50	<0.50	---
MW6J	06/17/03	---	<0.50	0.90	<0.50	<10.0	<0.50	<0.50	<100
MW6J	07/16/03	---	<0.50	1.00	<0.50	<10.0	<0.50	<0.50	<100
MW6J	10/07/03	---	<0.50	<0.5	<0.50	<10.0	<0.50	<0.50	<100
MW6J	01/14/04	---	<0.50	<0.50	<0.50	<10.0	<0.50	<0.50	<50.0
MW6J	06/03/04	---	<0.50	2.00	<0.50	<10.0	<0.50	<0.50	<50.0
MW6J	08/12/04	---	<0.50c	1.20c	<0.50c	<10.0c	<0.50c	<0.50c	<50.0c
MW6J	11/04/04	---	<0.50	<0.50	<0.50	<10.0	<0.50	<0.50	<50.0
MW6J	02/01/05	---	<0.50	1.20	<0.50	<10.0	<0.50	<0.50	<50.0
MW6J	05/03/05	---	<0.50	1.20	<0.50	<10.0	<0.50	<0.50	<50.0

TABLE 1B
ADDITIONAL CUMULATIVE GROUNDWATER MONITORING AND SAMPLING DATA
Former Exxon Service Station 70235
2225 Telegraph Avenue
Oakland, California

Well ID	Sampling Date	Depth (feet)	EDB (µg/L)	1,2-DCA (µg/L)	TAME (µg/L)	TBA (µg/L)	ETBE (µg/L)	DIPE (µg/L)	Ethanol (µg/L)
MW6J	08/04/05	---	<0.500	<0.500	<0.500	<10.0	<0.500	<0.500	<50.0
MW6J	10/27/05	---	<0.500	<0.500	<0.500	<20.0	<0.500	<0.500	<100
MW6J	01/26/06	---	<0.50	1.1	<0.50	<20	<0.50	<0.50	<100
MW6J	04/28/06	---	<0.50	1.3	<0.50	<20	<0.50	<0.50	---
MW6J	07/05/06	---	<0.500	<0.500	<0.500	<10.0	<0.500	<0.500	<50.0
MW6J	10/27/06	---	<0.500	1.04	<0.500	<10.0	<0.500	<0.500	---
MW6J	01/19/07	---	<0.500	1.15	<0.500	<10.0	<0.500	<0.500	<50.0
MW6J	04/24/07	---	<0.500	<0.500	<0.500	<10.0	<0.500	<0.500	---
MW6J	07/24/07	---	<0.50	1.1	<0.50	<20	<0.50	<0.50	---
MW6J	12/03/07	---	<0.50	1.8	<0.50	<10	<0.50	<0.50	---
MW6J	03/06/08	---	Well inaccessible due to encroachment permit restrictions.						
MW6J	06/26/08	---	Well inaccessible due to encroachment permit restrictions.						
MW6J	08/12/08	---	Well inaccessible due to encroachment permit restrictions.						
MW6J	10/23/08	---	<0.50	0.59	<0.50	<5.0	<0.50	<0.50	<50
MW6J	03/25/09	---	<0.50	<0.50	<0.50	<5.0	<0.50	<0.50	---
MW6J	06/17/09	---	<0.50	<0.50	<0.50	<5.0	<0.50	<0.50	---
MW6J	06/17/09	---	<0.50	<0.50	<0.50	<5.0	<0.50	<0.50	---
MW6J	09/04/09	---	<0.50	0.74	<0.50	<5.0	<0.50	<0.50	---
MW6J	03/09/10	---	<0.50	<0.50	<0.50	<5.0	<0.50	<0.50	---
MW6J	09/17/10	---	---	---	<0.50	<5.0	<0.50	<0.50	---
MW6J	02/15/11	---	<0.50	<0.50	<0.50	<5.0	<0.50	<0.50	---
MW6J	08/23/11	---	<0.50	0.58	<0.50	<5.0	<0.50	<0.50	---
MW6J	02/09/12	---	<0.50	<0.50	<0.50	8.5s	<0.50	<0.50	---
RW1	05/10/90	---	Well installed.						
RW1	10/16/90 - 10/02/02	---	Not analyzed for these analytes.						
RW1	01/07/03	---	<10.0	<10.0	<10.0	<200	<10.0	<10.0	---
RW1	06/17/03	---	<0.50	<0.50	<0.50	324	<0.50	<0.50	<100
RW1	07/16/03	---	<10.0	1.70	<0.50	110	<0.50	1.10	<100
RW1	10/07/03	---	<0.50	<0.50	<0.50	<10.0	<0.50	<0.50	<100
RW1	01/14/04	---	<0.50	<0.50	<0.50	234	<0.50	0.90	<50.0
RW1	06/03/04	---	<0.50	<0.50	<0.50	338	<0.50	1.30	<50.0
RW1	08/12/04	---	1.30c	<0.50c	<0.50c	437c	<0.50c	1.20c	<50.0c
RW1	11/04/04	---	<0.50	<0.50	<0.50	541	<0.50	<0.50	<50.0
RW1	02/01/05	---	<0.50	<0.50	<0.50	261	<0.50	1.80	<50.0
RW1	05/03/05	---	<0.50	<0.50	<0.50	200	<0.50	<0.50	<50.0
RW1	08/04/05	---	<0.500	<0.500	<0.500	169	<0.500	<0.500	<50.0
RW1	10/27/05	---	<0.500	<0.500	<0.500	152	<0.500	0.660	<100
RW1	01/26/06	---	<2.5	<2.5	<2.5	280	<2.5	<2.5	<500
RW1	04/28/06	---	<0.50	<0.50	<0.50	86	<0.50	<0.50	<100
RW1	07/05/06	---	1.02	<0.500	<0.500	80.5	<0.500	<0.500	<50.0
RW1	10/27/06	---	<0.500	<0.500	<0.500	104	<0.500	<0.500	<100
RW1	01/19/07	---	<0.500	<0.500	<0.500	64.6	<0.500	<0.500	<50.0
RW1	04/24/07	---	<0.500	<0.500	<0.500	70.8	<0.500	<0.500	<50.0
RW1	07/24/07	---	<0.50	<0.50	<0.50	17	<0.50	<0.50	<100
RW1	12/03/07	---	<0.50	<0.50	<0.50	<10	<0.50	<0.50	<100
RW1	03/06/08	---	<0.50	<0.50	<0.50	37	<0.50	<0.50	<100

TABLE 1B
ADDITIONAL CUMULATIVE GROUNDWATER MONITORING AND SAMPLING DATA
Former Exxon Service Station 70235
2225 Telegraph Avenue
Oakland, California

Well ID	Sampling Date	Depth (feet)	EDB (µg/L)	1,2-DCA (µg/L)	TAME (µg/L)	TBA (µg/L)	ETBE (µg/L)	DIPE (µg/L)	Ethanol (µg/L)		
RW1	06/26/08	---	<0.50	<0.50	<0.50	18	<0.50	<0.50	<100		
RW1	08/12/08	---	0.710	<0.500	<0.500	23.3	<0.500	<0.500	<50.0		
RW1	10/30/08	---	<0.50	<0.50	<0.50	43	<0.50	<0.50	<50		
RW1	03/25/09	---	<0.50	<0.50	<0.50	46	<0.50	<0.50	<50		
RW1	06/17/09	---	<0.50	<0.50	<0.50	80	<0.50	0.79	<50		
RW1	06/17/09	---	<0.50	<0.50	<0.50	80	<0.50	0.79	<50		
RW1	09/04/09	---	<0.50	<0.50	<0.50	60	<0.50	0.55	<50		
RW1	03/09/10	---	<0.50	<0.50	<0.50	70	<0.50	0.61	<50		
RW1	09/17/10	---	---	---	<1.0	56	<1.0	<1.0	---		
RW1	02/15/11	---	<1.0	<1.0	<1.0	35	<1.0	<1.0	---		
RW1	08/23/11	---	<0.50	<0.50	<0.50	25	<0.50	<0.50	---		
RW1	02/09/12	---	<0.50	<0.50	<0.50	23	<0.50	<0.50	---		
MW6D	07/06/88	---	Well installed.								
MW6D	07/11/88 - 04/30/90	---	Not analyzed for these analytes.								
MW6D	05/10/90	---	Well over-drilled into recovery well RW2.								
RW2	10/16/90 - 10/02/02	---	Not analyzed for these analytes.								
RW2	01/07/03	---	<0.50	<0.50	<0.50	<10.0	<0.50	<0.50	---		
RW2	06/17/03	---	<0.50	<0.50	<0.50	<10.0	<0.50	<0.50	<100		
RW2	07/16/03	---	<0.50	<0.50	<0.50	<10.0	<0.50	<0.50	<100		
RW2	10/07/03	---	<0.50	<0.50	<0.50	<10.0	<0.50	<0.50	<100		
RW2	01/14/04	---	<0.50	<0.50	<0.50	370	<0.50	<0.50	<50.0		
RW2	06/03/04	---	<0.50	<0.50	<0.50	370	<0.50	<0.50	<50.0		
RW2	08/12/04	---	1.30c	<0.50c	<0.50c	<10.0c	<0.50c	<0.50c	<50.0c		
RW2	11/04/04	---	<0.50	<0.50	<0.50	<10.0	<0.50	<0.50	<50.0		
RW2	02/01/05	---	<0.50	<0.50	<0.50	<10.0	<0.50	<0.50	<50.0		
RW2	05/03/05	---	<0.50	<0.50	<0.50	<10.0	<0.50	<0.50	<50.0		
RW2	08/04/05	---	<0.500	<0.500	<0.500	<10.0	<0.500	<0.500	<50.0		
RW2	10/27/05	---	<0.500	<0.500	<0.500	<20.0	<0.500	<0.500	<100		
RW2	01/26/06	---	<0.50	<0.50	<0.50	<20	<0.50	<0.50	<100		
RW2	04/28/06	---	<0.50	<0.50	<0.50	<20	<0.50	<0.50	---		
RW2	07/05/06	---	<0.500	<0.500	<0.500	<10.0	<0.500	<0.500	<50.0		
RW2	10/27/06	---	<0.500	<0.500	<0.500	<10.0	<0.500	<0.500	---		
RW2	01/19/07	---	<0.500	<0.500	<0.500	<10.0	<0.500	<0.500	<50.0		
RW2	04/24/07	---	<0.500	<0.500	<0.500	<10.0	<0.500	<0.500	---		
RW2	07/24/07	---	<0.50	<0.50	<0.50	<5.0	<0.50	<0.50	---		
RW2	12/03/07	---	<0.50	<0.50	<0.50	<10	<0.50	<0.50	---		
RW2	03/06/08	---	<0.50	<0.50	<0.50	<5.0	<0.50	<0.50	---		
RW2	06/26/08	---	<0.50	<0.50	<0.50	<10	<0.50	<0.50	---		
RW2	08/12/08	---	<0.500	<0.500	<0.500	<10.0	<0.500	<0.500	---		
RW2	10/23/08	---	<0.50	<0.50	<0.50	<5.0	<0.50	<0.50	<50		
RW2	03/25/09	---	<0.50	<0.50	<0.50	<5.0	<0.50	<0.50	---		
RW2	06/17/09	---	<0.50	<0.50	<0.50	<5.0	<0.50	<0.50	---		
RW2	06/17/09	---	<0.50	<0.50	<0.50	<5.0	<0.50	<0.50	---		
RW2	09/04/09	---	<0.50	<0.50	<0.50	<5.0	<0.50	<0.50	---		
RW2	03/09/10	---	<0.50	<0.50	<0.50	<5.0	<0.50	<0.50	---		
RW2	09/17/10	---	---	---	<0.50	<5.0	<0.50	<0.50	---		

TABLE 1B
ADDITIONAL CUMULATIVE GROUNDWATER MONITORING AND SAMPLING DATA
Former Exxon Service Station 70235
2225 Telegraph Avenue
Oakland, California

Well ID	Sampling Date	Depth (feet)	EDB (µg/L)	1,2-DCA (µg/L)	TAME (µg/L)	TBA (µg/L)	ETBE (µg/L)	DIPE (µg/L)	Ethanol (µg/L)
RW2	02/15/11	---	<0.50	<0.50	<0.50	<5.0	<0.50	<0.50	---
RW2	08/23/11	---	<0.50	<0.50	<0.50	<5.0	<0.50	<0.50	---
RW2	02/09/12	---	<0.50	<0.50	<0.50	<5.0	<0.50	<0.50	---
MW6C	06/15/88	---	Well installed.						
MW6C	06/24/88 - 04/30/90	---	Not analyzed for these analytes.						
MW6C	05/10/90	---	Well over-drilled into recovery well RW3.						
RW3	10/16/90 - 10/16/91	---	Not analyzed for these analytes.						
RW3	11/05/91	---	Well destroyed.						
RW3A	08/24/92	---	Well installed in place of RW3.						
RW3A	08/24/98 - 10/02/02	---	Not analyzed for these analytes.						
RW3A	01/07/03	---	<0.50	<0.50	<0.50	<10.0	<0.50	<0.50	---
RW3A	06/17/03	---	<0.50	<0.50	<0.50	<10.0	<0.50	1.20	<100
RW3A	07/16/03	---	<0.50	<0.50	<0.50	<10.0	<0.50	1.40	<100
RW3A	10/07/03	---	<0.50	<0.50	<0.50	<10.0	<0.50	1.40	<100
RW3A	01/14/04	---	<0.50	<0.50	<0.50	<10.0	<0.50	2.20	<50.0
RW3A	06/03/04	---	<0.50	<0.50	<0.50	<10.0	<0.50	1.20	<50.0
RW3A	08/12/04	---	<0.50c	<0.50c	<0.50c	<10.0c	<0.50c	1.10c	<50.0c
RW3A	11/04/04	---	<0.50	<0.50	<0.50	<10.0	<0.50	<0.50	<50.0
RW3A	02/01/05	---	<0.50	<0.50	<0.50	<10.0	<0.50	2.10	<50.0
RW3A	05/03/05	---	<0.50	<0.50	<0.50	<10.0	<0.50	0.60	<50.0
RW3A	08/04/05	---	<0.500	<0.500	<0.500	<10.0	<0.500	<0.500	<50.0
RW3A	10/27/05	---	<0.500	<0.500	<0.500	<20.0	<0.500	0.980	<100
RW3A	01/26/06	---	<0.50	<0.50	<0.50	<20	<0.50	3.2	<100
RW3A	04/28/06	---	<0.50	<0.50	<0.50	<20	<0.50	1.5	<100
RW3A	07/05/06	---	<0.500	<0.500	<0.500	<10.0	<0.500	1.20	<50.0
RW3A	10/27/06	---	<0.500	<0.500	<0.500	17.3	<0.500	3.90	<100
RW3A	01/19/07	---	<0.500	1.30	<0.500	<10.0	<0.500	1.55	<50.0
RW3A	04/24/07	---	<0.500	<0.500	<0.500	<10.0	<0.500	1.61	<50.0
RW3A	07/24/07	---	<0.50	<0.50	<0.50	<5.0	<0.50	3.1	<100
RW3A	12/03/07	---	<0.50	<0.50	<0.50	30	<0.50	7.5	<100
RW3A	03/06/08	---	<0.50	<0.50	<0.50	<5.0	<0.50	0.88	<100
RW3A	06/26/08	---	<0.50	<0.50	<0.50	13	<0.50	3.0	<100
RW3A	08/12/08	---	<0.500	<0.500	<0.500	<10.0	<0.500	1.40	<50.0
RW3A	10/30/08	---	<0.50	<0.50	<0.50	<5.0	<0.50	1.4	<50
RW3A	03/25/09	---	<0.50	<0.50	<0.50	<5.0	<0.50	0.72	<50
RW3A	06/17/09	---	<0.50	<0.50	<0.50	<5.0	<0.50	0.85	<50
RW3A	06/17/09	---	<0.50	<0.50	<0.50	<5.0	<0.50	0.85	<50
RW3A	09/04/09	---	<0.50	<0.50	<0.50	6.5	<0.50	1.3	<50
RW3A	03/09/10	---	<0.50	<0.50	<0.50	<5.0	<0.50	0.63	<50
RW3A	09/17/10	---	---	---	<0.50	9.8	<0.50	2.1	<50
RW3A	02/15/11	---	<0.50	<0.50	<0.50	<5.0	<0.50	0.73	<50
RW3A	08/23/11	---	<0.50	<0.50	<0.50	8.9	<0.50	1.6	<50
RW3A	02/09/12	---	<0.50	<0.50	<0.50	<5.0	<0.50	1.4	<50

Grab Groundwater Samples

TABLE 1B
ADDITIONAL CUMULATIVE GROUNDWATER MONITORING AND SAMPLING DATA
Former Exxon Service Station 70235
2225 Telegraph Avenue
Oakland, California

Well ID	Sampling Date	Depth (feet)	EDB (µg/L)	1,2-DCA (µg/L)	TAME (µg/L)	TBA (µg/L)	ETBE (µg/L)	DIPE (µg/L)	Ethanol (µg/L)
W-Comp	10/26/00	---	---	---	---	---	---	---	---
<u>CPT Samples</u>									
W-15-CPT1	10/24/08	15	<10	<10	<10	270	<10	<10	<1,000
W-38-CPT1	10/24/08	38	<2.5	<2.5	<2.5	<25	<2.5	<2.5	<250
W-15 -CPT2	10/27/08	15	<0.50	<0.50	<0.50	<5.0	<0.50	<0.50	<50
W-29 -CPT2	10/27/08	29	<0.50	<0.50	<0.50	<5.0	<0.50	<0.50	<50
W-39 -CPT2	10/27/08	39	<0.50	<0.50	<0.50	<5.0	<0.50	<0.50	<50
W-14 -CPT3	10/23/08	14	<10	<10	<10	260	<10	<10	<1,000
<u>GeoProbe Samples</u>									
W-13-GP1	03/29/00	13	---	---	---	---	---	---	---
W-23-GP1	03/29/00	23	---	---	---	---	---	---	---
W-12-GP2	03/29/00	12	---	---	---	---	---	---	---
W-23-GP2	03/29/00	23	---	---	---	---	---	---	---
<u>Soil Boring Samples</u>									
W-15-B7	03/05/07	15	<0.50	<0.50	<0.50	<10	<0.50	<0.50	<100
W-22-B7	03/05/07	22	<0.50	<0.50	<0.50	<10	<0.50	<0.50	<100
W-14-B8	03/02/07	14	<0.50	<0.50	<0.50	<12	<0.50	<0.50	<100
W-14-16-B9	03/06/07	14-16	<50	<50	<50	<500	<50	<50	<10,000
W-22.5-24-B9	03/06/07	22.5-24	<1.0	<1.0	<1.0	<10	<1.0	3.4	<200
<u>Used-Oil Tank Pit Samples</u>									
UOW r	11/27/91	---	---	---	---	---	---	---	---

TABLE 1B
ADDITIONAL CUMULATIVE GROUNDWATER MONITORING AND SAMPLING DATA
Former Exxon Service Station 70235
2225 Telegraph Avenue
Oakland, California

Notes:	
TOC Elev.	= Top of casing elevation; datum is mean sea level.
DTW	= Depth to water.
GW Elev.	= Groundwater elevation; datum is mean sea level.
NAPL	= Non-aqueous phase liquid.
Sheen	= Liquid-phase hydrocarbon present as sheen.
in.	= Inches of floating product.
TPHd	= Total petroleum hydrocarbons as diesel analyzed using EPA Method 5030/8015B (modified).
TPHg	= Total petroleum hydrocarbons as gasoline analyzed using EPA Method 5030/8015B (modified).
TPHmo	= Total petroleum hydrocarbons as motor oil using EPA Method 8015B.
MTBE 8260B	= Methyl tertiary butyl ether analyzed using EPA Method 8260B.
MTBE 8021B	= Methyl tertiary butyl ether analyzed using EPA Method 8021B.
BTEX	= Benzene, toluene, ethylbenzene, and total xylenes analyzed using EPA Method 602 or 8021B.
EDB	= 1,2-dibromoethane analyzed using EPA Method 8260B.
1,2-DCA	= 1,2-dichloroethane analyzed using EPA Method 8260B.
TAME	= Tertiary amyl methyl ether analyzed using EPA Method 8260B.
TBA	= Tertiary butyl alcohol analyzed using EPA Method 8260B.
ETBE	= Ethyl tertiary butyl ether analyzed using EPA Method 8260B.
DIPE	= Di-isopropyl ether analyzed using EPA Method 8260B.
Ethanol	= Ethanol analyzed using EPA Method 8260B.
Metals	= Metals analyzed using EPA Method 200.7.
µg/L	= Micrograms per liter.
<	= Less than the indicated reporting limit shown by the laboratory.
---	= Not measured/Not sampled/Not analyzed.
a	= Analyses performed past EPA recommended holding time.
b	= Well sampled semi-annually.
c	= Groundwater elevation data invalidated; analytical results suspect.
d	= Hydrocarbon pattern is present in the requested fuel quantitation range but does not resemble the pattern of the requested fuel.
e	= TRPH-diesel surrogate was diluted out due to sample matrix
f	= Analyte detected in Matrix Spike and Matrix Spike Duplicate.
g	= Elevated result due to single analyte peak in quantitation range.
h	= Initial analysis within EPA recommended hold time. Re-analysis for dilution performed past hold time.
i	= Based on assigned benchmark with elevation arbitrarily set at 100 feet.
j	= Benchmark is City of Oakland #37J.
k	= Sample container broken in shipment. Analyses not performed.
l	= Analyte detected in associated method blank.
m	= Sample received above recommended temperature.
n	= Analyte detected in bailer bank.
o	= Analyte presence was not confirmed by second column or GC/MS analysis.
p	= Analyzed using EPA Method 624.
q	= Insufficient sample volume.
r	= Additional analyses: TOG - 580 µg/L; HVOCs - ND except for 70 µg/L of bromoform.
s	= Compound did not meet method-described identification guidelines. Identification was based on additional GC/MS characteristics.

TABLE 2
WELL CONSTRUCTION DETAILS
Former Exxon Service Station 70235
2225 Telegraph Avenue
Oakland, California

Well ID	Well Installation Date	TOC Elevation (feet)	Borehole Diameter (inches)	Total Depth of Boring (feet bgs)	Well Depth (feet bgs)	Casing Diameter (inches)	Well Casing Material	Screened Interval (feet bgs)	Slot Size (inches)	Filter Pack Interval (feet bgs)	Filter Pack Material
MW6A	Well destroyed in 1992.										
MW6B	June 1988	21.09	8	21.5	19	2	PVC	9-19	0.020	7-20	#3 Sand
MW6E	10/04/88	21.24	10.5	21.5	20.5	4	PVC	10-19.5	0.020	8-21.5	#3 Sand
MW6F	10/05/88	22.17	10.5	22	20	4	PVC	10-19.5	0.020	8-22	#3 Sand
MW6	11/16/88	20.46	8	20	20	4	PVC	10-19.5	0.020	8-20	#3 Sand
MW6	11/16/88	20.20	8	21	20	4	PVC	10-19.5	0.020	8-21	#3 Sand
MW6I	11/17/88	19.87	8	21	20	4	PVC	10-19.5	0.020	8-21	#3 Sand
MW6J	04/06/01	20.75	8	23	23	2	PVC	6-23	0.020	6-23	#2/12 Sand
RW1	05/10/90	20.43	12	25	25	4	PVC	9.5-24.5	0.020	8.5-25	#3 Sand
MW6 RW2	Well converted to groundwater recovery well RW2 in 1990.										
	07/06/88	20.64	12	25	25	4	PVC	9.5-24.5	0.020	9.5-25	#3 Sand
MW6 RW3	Well converted to groundwater recovery well RW3 in 1990. Well destroyed in 1991 and replaced with well RW3A in 1992.										
RW3A	08/24/92	21.89	12	21.5	21.5	4	PVC	9-21	0.020	8-21.5	#3 Sand
VW1	06/05/92	NS	NS	11	11	4	PVC	6-11	0.020	NS	NS
VW2	06/05/92	NS	NS	11	11	4	PVC	6-11	0.020	NS	NS
VW3	08/24/92	NS	12	13.5	13.5	4	PVC	4-13.5	0.050	4-13.5	Aquarium Sand

Notes:

- TOC = Top of well casing elevation; datum is mean sea level.
- PVC = Polyvinyl chloride.
- feet bgs = feet below ground surface.
- NS = Not specified.

APPENDIX A
GROUNDWATER SAMPLING PROTOCOL

GROUNDWATER SAMPLING PROTOCOL

The static water level and separate-phase product level, if present, in each well that contained water and/or separate-phase product are measured with a ORS Interface Probe, which is accurate to the nearest 0.01 foot. To calculate groundwater elevations and evaluate groundwater gradient, depth to water (DTW) levels are subtracted from top of casing elevations.

Groundwater samples collected for subjective evaluation are collected by gently lowering approximately half the length of a clean Teflon® or polypropylene bailer past the air-water interface (if possible) and collecting a sample from near the surface of the water in the well. The samples are checked for measurable free-phase hydrocarbons or sheen. If appropriate, free-phase hydrocarbons are removed from the well.

Before water samples are collected from the groundwater monitoring wells, the wells are purged until a minimum of three well casing volumes is purged and stabilization of the temperature, pH, and conductivity is obtained. Water samples from the wells that do not obtain stability of the temperature, pH, and conductivity are considered to be "grab samples." The quantity of water purged from each well is calculated as follows:

1 well casing volume = $\pi r^2 h(7.48)$ where:

r	=	radius of the well casing in feet
h	=	column of water in the well in feet (depth to bottom - depth to water)
7.48	=	conversion constant from cubic feet to gallons
π	=	ratio of the circumference of a circle to its diameter

Gallons of water purged/gallons in 1 well casing volume = well casing volumes removed.

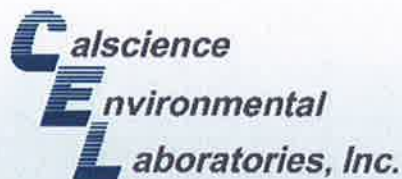
After purging, each well is allowed to recharge to at least 80% of the initial water level. Water samples from wells that do not recover at least 80% (due to slow recharging of the well) between purging and sampling are considered to be "grab samples." Water samples are collected with a new, disposable Teflon® or polypropylene bailer. The groundwater is carefully poured into selected sample containers (40-milliliter [ml] glass vials, 1,000-ml glass amber bottles, etc.), which are filled so as to produce a positive meniscus.

Depending on the required analysis, each sample container is preserved with hydrochloric acid, nitric acid, etc., or it is preservative free. The type of preservative used for each sample is specified on the Chain-of-Custody record.

Each vial and glass amber bottle is sealed with a cap containing a Teflon® septum, and subsequently examined for air bubbles to avoid headspace, which would allow volatilization to occur. The samples are promptly transported in iced storage in a thermally-insulated ice chest, accompanied by a Chain-of-Custody record, to a California state-certified laboratory.

APPENDIX B

**LABORATORY ANALYTICAL REPORT
AND CHAIN-OF-CUSTODY RECORD**



CALSCIENCE

WORK ORDER NUMBER: 12-02-0753

The difference is service



RECEIVED
FEB 27 2012

AIR | SOIL | WATER | MARINE CHEMISTRY

BY:

Analytical Report For

Client: Cardno ERI

Client Project Name: ExxonMobil 70235/022229C

Attention: Paula Sime
601 North McDowell Blvd.
Petaluma, CA 94954-2312

Cecile de Guia

Approved for release on 02/23/2012 by:
Cecile deGuia
Project Manager

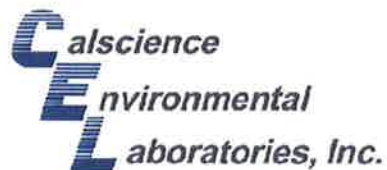
ResultLink ▶

Email your PM ▶



Calscience Environmental Laboratories certifies that the test results provided in this report meet all NELAC requirements for parameters for which accreditation is required or available. Any exceptions to NELAC requirements are noted in the case narrative. The original report of subcontracted analyses, if any, is provided herein, and follows the standard Calscience data package. The results in this analytical report are limited to the samples tested and any reproduction thereof must be made in its entirety. Note that the Chain-of-Custody Record and Sample Receipt Form are integral parts of this report.





Contents

Client Project Name: ExxonMobil 70235/022229C
Work Order Number: 12-02-0753

1	Client Sample Data	3
1.1	EPA 8015B (M) TPH Diesel (Aqueous)	3
1.2	EPA 8015B (M) TPH Motor Oil (Aqueous)	6
1.3	EPA 8015B (M) TPH Gasoline (Aqueous)	9
1.4	EPA 8021B BTEX (Aqueous)	12
1.5	EPA 8260B Volatile Organics (Aqueous)	15
1.6	EPA 8260B Volatile Organics (Aqueous)	17
2	Quality Control Sample Data	20
2.1	MS/MSD and/or Duplicate	20
2.2	LCS/LCSD	29
3	Glossary of Terms and Qualifiers	41
4	Chain of Custody/Sample Receipt Form	42

Analytical Report



Cardno ERI
601 North McDowell Blvd.
Petaluma, CA 94954-2312

Date Received: 02/11/12
Work Order No: 12-02-0753
Preparation: EPA 3510C
Method: EPA 8015B (M)

Project: ExxonMobil 70235/022229C

Page 1 of 3

Client Sample Number	Lab Sample Number	Date/Time Collected	Matrix	Instrument	Date Prepared	Date/Time Analyzed	QC Batch ID
W-13-MW6B	12-02-0753-2-G	02/09/12 12:00	Aqueous	GC 48	02/13/12	02/14/12 15:29	120213B15S

Parameter	Result	RL	DF	Qual	Units
TPH as Diesel	230	50	1	HD,SG	ug/L

Surrogates:	REC (%)	Control Limits	Qual
Decachlorobiphenyl	106	68-140	

W-16-MW6E	12-02-0753-3-G	02/09/12 06:50	Aqueous	GC 48	02/13/12	02/14/12 15:44	120213B15S
-----------	----------------	-------------------	---------	-------	----------	-------------------	------------

Parameter	Result	RL	DF	Qual	Units
TPH as Diesel	ND	50	1	SG,U	ug/L

Surrogates:	REC (%)	Control Limits	Qual
Decachlorobiphenyl	118	68-140	

W-14-MW6F	12-02-0753-4-G	02/09/12 09:55	Aqueous	GC 48	02/13/12	02/14/12 15:59	120213B15S
-----------	----------------	-------------------	---------	-------	----------	-------------------	------------

Parameter	Result	RL	DF	Qual	Units
TPH as Diesel	ND	50	1	SG,U	ug/L

Surrogates:	REC (%)	Control Limits	Qual
Decachlorobiphenyl	89	68-140	

W-12-MW6G	12-02-0753-5-G	02/09/12 07:40	Aqueous	GC 48	02/13/12	02/14/12 16:14	120213B15S
-----------	----------------	-------------------	---------	-------	----------	-------------------	------------

Parameter	Result	RL	DF	Qual	Units
TPH as Diesel	ND	50	1	SG,U	ug/L

Surrogates:	REC (%)	Control Limits	Qual
Decachlorobiphenyl	110	68-140	

RL - Reporting Limit , DF - Dilution Factor , Qual - Qualifiers



Analytical Report



Cardno ERI
601 North McDowell Blvd.
Petaluma, CA 94954-2312

Date Received: 02/11/12
Work Order No: 12-02-0753
Preparation: EPA 3510C
Method: EPA 8015B (M)

Project: ExxonMobil 70235/022229C

Page 2 of 3

Client Sample Number	Lab Sample Number	Date/Time Collected	Matrix	Instrument	Date Prepared	Date/Time Analyzed	QC Batch ID
W-12-MW6H	12-02-0753-6-G	02/09/12 11:15	Aqueous	GC 48	02/13/12	02/14/12 16:29	120213B15S

Parameter	Result	RL	DF	Qual	Units
TPH as Diesel	750	50	1	HD,SG	ug/L

Surrogates:	REC (%)	Control Limits	Qual
Decachlorobiphenyl	107	68-140	

W-16-MW6I	12-02-0753-7-G	02/09/12 05:55	Aqueous	GC 48	02/13/12	02/14/12 16:44	120213B15S
-----------	----------------	-------------------	---------	-------	----------	-------------------	------------

Parameter	Result	RL	DF	Qual	Units
TPH as Diesel	ND	50	1	SG,U	ug/L

Surrogates:	REC (%)	Control Limits	Qual
Decachlorobiphenyl	112	68-140	

W-14-MW6J	12-02-0753-8-G	02/09/12 05:05	Aqueous	GC 48	02/13/12	02/14/12 16:59	120213B15S
-----------	----------------	-------------------	---------	-------	----------	-------------------	------------

Parameter	Result	RL	DF	Qual	Units
TPH as Diesel	ND	50	1	SG,U	ug/L

Surrogates:	REC (%)	Control Limits	Qual
Decachlorobiphenyl	111	68-140	

W-14-RW1	12-02-0753-9-G	02/09/12 10:40	Aqueous	GC 48	02/13/12	02/14/12 17:14	120213B15S
----------	----------------	-------------------	---------	-------	----------	-------------------	------------

Parameter	Result	RL	DF	Qual	Units
TPH as Diesel	1200	50	1	HD,SG	ug/L

Surrogates:	REC (%)	Control Limits	Qual
Decachlorobiphenyl	105	68-140	

RL - Reporting Limit , DF - Dilution Factor , Qual - Qualifiers



Return to Contents

Analytical Report



Cardno ERI
601 North McDowell Blvd.
Petaluma, CA 94954-2312

Date Received: 02/11/12
Work Order No: 12-02-0753
Preparation: EPA 3510C
Method: EPA 8015B (M)

Project: ExxonMobil 70235/022229C

Page 3 of 3

Client Sample Number	Lab Sample Number	Date/Time Collected	Matrix	Instrument	Date Prepared	Date/Time Analyzed	QC Batch ID
W-13-RW2	12-02-0753-10-G	02/09/12 09:20	Aqueous	GC 48	02/13/12	02/14/12 17:29	120213B15S

Parameter	Result	RL	DF	Qual	Units
TPH as Diesel	200	50	1	HD,SG	ug/L

Surrogates:	REC (%)	Control Limits	Qual
Decachlorobiphenyl	111	68-140	

W-13-RW3A	12-02-0753-11-G	02/09/12 08:20	Aqueous	GC 48	02/13/12	02/14/12 18:44	120213B15S
-----------	-----------------	-------------------	---------	-------	----------	-------------------	------------

Parameter	Result	RL	DF	Qual	Units
TPH as Diesel	ND	50	1	SG,U	ug/L

Surrogates:	REC (%)	Control Limits	Qual
Decachlorobiphenyl	118	68-140	

Method Blank	099-12-330-2,145	N/A	Aqueous	GC 48	02/13/12	02/14/12 13:44	120213B15S
--------------	------------------	-----	---------	-------	----------	-------------------	------------

Parameter	Result	RL	DF	Qual	Units
TPH as Diesel	ND	50	1	U	ug/L

Surrogates:	REC (%)	Control Limits	Qual
Decachlorobiphenyl	120	68-140	

Return to Contents

RL - Reporting Limit , DF - Dilution Factor , Qual - Qualifiers



Cardno ERI
601 North McDowell Blvd.
Petaluma, CA 94954-2312

Date Received: 02/11/12
Work Order No: 12-02-0753
Preparation: EPA 3510C
Method: EPA 8015B (M)

Project: ExxonMobil 70235/022229C

Page 1 of 3

Client Sample Number	Lab Sample Number	Date/Time Collected	Matrix	Instrument	Date Prepared	Date/Time Analyzed	QC Batch ID
W-13-MW6B	12-02-0753-2-G	02/09/12 12:00	Aqueous	GC 48	02/13/12	02/14/12 15:29	120213B16S

Parameter	Result	RL	DF	Qual	Units
TPH as Motor Oil	ND	250	1	SG,U	ug/L
<u>Surrogates:</u>	<u>REC (%)</u>	<u>Control Limits</u>		<u>Qual</u>	
Decachlorobiphenyl	106	68-140			

W-16-MW6E	12-02-0753-3-G	02/09/12 06:50	Aqueous	GC 48	02/13/12	02/14/12 15:44	120213B16S
-----------	----------------	-------------------	---------	-------	----------	-------------------	------------

Parameter	Result	RL	DF	Qual	Units
TPH as Motor Oil	ND	250	1	SG,U	ug/L
<u>Surrogates:</u>	<u>REC (%)</u>	<u>Control Limits</u>		<u>Qual</u>	
Decachlorobiphenyl	118	68-140			

W-14-MW6F	12-02-0753-4-G	02/09/12 09:55	Aqueous	GC 48	02/13/12	02/14/12 15:59	120213B16S
-----------	----------------	-------------------	---------	-------	----------	-------------------	------------

Parameter	Result	RL	DF	Qual	Units
TPH as Motor Oil	ND	250	1	SG,U	ug/L
<u>Surrogates:</u>	<u>REC (%)</u>	<u>Control Limits</u>		<u>Qual</u>	
Decachlorobiphenyl	89	68-140			

W-12-MW6G	12-02-0753-5-G	02/09/12 07:40	Aqueous	GC 48	02/13/12	02/14/12 16:14	120213B16S
-----------	----------------	-------------------	---------	-------	----------	-------------------	------------

Parameter	Result	RL	DF	Qual	Units
TPH as Motor Oil	ND	250	1	SG,U	ug/L
<u>Surrogates:</u>	<u>REC (%)</u>	<u>Control Limits</u>		<u>Qual</u>	
Decachlorobiphenyl	110	68-140			

RL - Reporting Limit , DF - Dilution Factor , Qual - Qualifiers





Cardno ERI
 601 North McDowell Blvd.
 Petaluma, CA 94954-2312

Date Received: 02/11/12
 Work Order No: 12-02-0753
 Preparation: EPA 3510C
 Method: EPA 8015B (M)

Project: ExxonMobil 70235/022229C

Page 2 of 3

Client Sample Number	Lab Sample Number	Date/Time Collected	Matrix	Instrument	Date Prepared	Date/Time Analyzed	QC Batch ID
W-12-MW6H	12-02-0753-6-G	02/09/12 11:15	Aqueous	GC 48	02/13/12	02/14/12 16:29	120213B16S

<u>Parameter</u>	<u>Result</u>	<u>RL</u>	<u>DF</u>	<u>Qual</u>	<u>Units</u>
TPH as Motor Oil	ND	250	1	SG,U	ug/L

<u>Surrogates:</u>	<u>REC (%)</u>	<u>Control Limits</u>	<u>Qual</u>
Decachlorobiphenyl	107	68-140	

W-16-MW6I	12-02-0753-7-G	02/09/12 05:55	Aqueous	GC 48	02/13/12	02/14/12 16:44	120213B16S
------------------	-----------------------	---------------------------	----------------	--------------	-----------------	---------------------------	-------------------

<u>Parameter</u>	<u>Result</u>	<u>RL</u>	<u>DF</u>	<u>Qual</u>	<u>Units</u>
TPH as Motor Oil	ND	250	1	SG,U	ug/L

<u>Surrogates:</u>	<u>REC (%)</u>	<u>Control Limits</u>	<u>Qual</u>
Decachlorobiphenyl	112	68-140	

W-14-MW6J	12-02-0753-8-G	02/09/12 05:05	Aqueous	GC 48	02/13/12	02/14/12 16:59	120213B16S
------------------	-----------------------	---------------------------	----------------	--------------	-----------------	---------------------------	-------------------

<u>Parameter</u>	<u>Result</u>	<u>RL</u>	<u>DF</u>	<u>Qual</u>	<u>Units</u>
TPH as Motor Oil	ND	250	1	SG,U	ug/L

<u>Surrogates:</u>	<u>REC (%)</u>	<u>Control Limits</u>	<u>Qual</u>
Decachlorobiphenyl	111	68-140	

W-14-RW1	12-02-0753-9-G	02/09/12 10:40	Aqueous	GC 48	02/13/12	02/14/12 17:14	120213B16S
-----------------	-----------------------	---------------------------	----------------	--------------	-----------------	---------------------------	-------------------

<u>Parameter</u>	<u>Result</u>	<u>RL</u>	<u>DF</u>	<u>Qual</u>	<u>Units</u>
TPH as Motor Oil	1300	250	1	SG	ug/L

<u>Surrogates:</u>	<u>REC (%)</u>	<u>Control Limits</u>	<u>Qual</u>
Decachlorobiphenyl	105	68-140	

RL - Reporting Limit DF - Dilution Factor Qual - Qualifiers



Cardno ERI
601 North McDowell Blvd.
Petaluma, CA 94954-2312

Date Received: 02/11/12
Work Order No: 12-02-0753
Preparation: EPA 3510C
Method: EPA 8015B (M)

Project: ExxonMobil 70235/022229C

Page 3 of 3

Client Sample Number	Lab Sample Number	Date/Time Collected	Matrix	Instrument	Date Prepared	Date/Time Analyzed	QC Batch ID
W-13-RW2	12-02-0753-10-G	02/09/12 09:20	Aqueous	GC 48	02/13/12	02/14/12 17:29	120213B16S

<u>Parameter</u>	<u>Result</u>	<u>RL</u>	<u>DF</u>	<u>Qual</u>	<u>Units</u>
TPH as Motor Oil	ND	250	1	SG,U	ug/L

<u>Surrogates:</u>	<u>REC (%)</u>	<u>Control Limits</u>	<u>Qual</u>
Decachlorobiphenyl	111	68-140	

W-13-RW3A	12-02-0753-11-G	02/09/12 08:20	Aqueous	GC 48	02/13/12	02/14/12 18:44	120213B16S
------------------	------------------------	---------------------------	----------------	--------------	-----------------	---------------------------	-------------------

<u>Parameter</u>	<u>Result</u>	<u>RL</u>	<u>DF</u>	<u>Qual</u>	<u>Units</u>
TPH as Motor Oil	ND	250	1	SG,U	ug/L

<u>Surrogates:</u>	<u>REC (%)</u>	<u>Control Limits</u>	<u>Qual</u>
Decachlorobiphenyl	118	68-140	

Method Blank	099-12-234-1,031	N/A	Aqueous	GC 48	02/13/12	02/14/12 13:44	120213B16S
---------------------	-------------------------	------------	----------------	--------------	-----------------	---------------------------	-------------------

<u>Parameter</u>	<u>Result</u>	<u>RL</u>	<u>DF</u>	<u>Qual</u>	<u>Units</u>
TPH as Motor Oil	ND	250	1	U	ug/L

<u>Surrogates:</u>	<u>REC (%)</u>	<u>Control Limits</u>	<u>Qual</u>
Decachlorobiphenyl	121	68-140	

Return to Contents

RL - Reporting Limit , DF - Dilution Factor , Qual - Qualifiers



Cardno ERI
601 North McDowell Blvd.
Petaluma, CA 94954-2312

Date Received: 02/11/12
Work Order No: 12-02-0753
Preparation: EPA 5030C
Method: EPA 8015B (M)

Project: ExxonMobil 70235/022229C

Page 1 of 3

Client Sample Number	Lab Sample Number	Date/Time Collected	Matrix	Instrument	Date Prepared	Date/Time Analyzed	QC Batch ID
W-13-MW6B	12-02-0753-2-E	02/09/12 12:00	Aqueous	GC 29	02/13/12	02/13/12 21:45	120213B01

<u>Parameter</u>	<u>Result</u>	<u>RL</u>	<u>DF</u>	<u>Qual</u>	<u>Units</u>
TPH as Gasoline	1700	100	2	HD	ug/L

<u>Surrogates:</u>	<u>REC (%)</u>	<u>Control Limits</u>	<u>Qual</u>
1,4-Bromofluorobenzene	94	38-134	

W-16-MW6E	12-02-0753-3-E	02/09/12 06:50	Aqueous	GC 29	02/13/12	02/13/12 22:20	120213B01
------------------	-----------------------	---------------------------	----------------	--------------	-----------------	---------------------------	------------------

<u>Parameter</u>	<u>Result</u>	<u>RL</u>	<u>DF</u>	<u>Qual</u>	<u>Units</u>
TPH as Gasoline	57	50	1	HD	ug/L

<u>Surrogates:</u>	<u>REC (%)</u>	<u>Control Limits</u>	<u>Qual</u>
1,4-Bromofluorobenzene	88	38-134	

W-14-MW6F	12-02-0753-4-E	02/09/12 09:55	Aqueous	GC 29	02/13/12	02/13/12 22:55	120213B01
------------------	-----------------------	---------------------------	----------------	--------------	-----------------	---------------------------	------------------

<u>Parameter</u>	<u>Result</u>	<u>RL</u>	<u>DF</u>	<u>Qual</u>	<u>Units</u>
TPH as Gasoline	ND	50	1	U	ug/L

<u>Surrogates:</u>	<u>REC (%)</u>	<u>Control Limits</u>	<u>Qual</u>
1,4-Bromofluorobenzene	83	38-134	

W-12-MW6G	12-02-0753-5-E	02/09/12 07:40	Aqueous	GC 29	02/13/12	02/13/12 23:30	120213B01
------------------	-----------------------	---------------------------	----------------	--------------	-----------------	---------------------------	------------------

<u>Parameter</u>	<u>Result</u>	<u>RL</u>	<u>DF</u>	<u>Qual</u>	<u>Units</u>
TPH as Gasoline	ND	50	1	U	ug/L

<u>Surrogates:</u>	<u>REC (%)</u>	<u>Control Limits</u>	<u>Qual</u>
1,4-Bromofluorobenzene	81	38-134	

RL - Reporting Limit DF - Dilution Factor Qual - Qualifiers

Return to Contents

Analytical Report



Cardno ERI
601 North McDowell Blvd.
Petaluma, CA 94954-2312

Date Received: 02/11/12
Work Order No: 12-02-0753
Preparation: EPA 5030C
Method: EPA 8015B (M)

Project: ExxonMobil 70235/022229C

Page 2 of 3

Client Sample Number	Lab Sample Number	Date/Time Collected	Matrix	Instrument	Date Prepared	Date/Time Analyzed	QC Batch ID
W-12-MW6H	12-02-0753-6-E	02/09/12 11:15	Aqueous	GC 29	02/13/12	02/14/12 00:05	120213B01

Parameter	Result	RL	DF	Qual	Units
TPH as Gasoline	7300	250	5		ug/L

Surrogates:	REC (%)	Control Limits	Qual
1,4-Bromofluorobenzene	92	38-134	

W-16-MW6I	12-02-0753-7-E	02/09/12 05:55	Aqueous	GC 29	02/13/12	02/14/12 00:40	120213B01
-----------	----------------	----------------	---------	-------	----------	----------------	-----------

Parameter	Result	RL	DF	Qual	Units
TPH as Gasoline	ND	50	1	U	ug/L

Surrogates:	REC (%)	Control Limits	Qual
1,4-Bromofluorobenzene	84	38-134	

W-14-MW6J	12-02-0753-8-E	02/09/12 05:05	Aqueous	GC 29	02/13/12	02/14/12 01:15	120213B01
-----------	----------------	----------------	---------	-------	----------	----------------	-----------

Parameter	Result	RL	DF	Qual	Units
TPH as Gasoline	ND	50	1	U	ug/L

Surrogates:	REC (%)	Control Limits	Qual
1,4-Bromofluorobenzene	82	38-134	

W-14-RW1	12-02-0753-9-E	02/09/12 10:40	Aqueous	GC 29	02/13/12	02/14/12 01:50	120213B01
----------	----------------	----------------	---------	-------	----------	----------------	-----------

Parameter	Result	RL	DF	Qual	Units
TPH as Gasoline	1400	50	1	HD	ug/L

Surrogates:	REC (%)	Control Limits	Qual
1,4-Bromofluorobenzene	100	38-134	

RL - Reporting Limit , DF - Dilution Factor , Qual - Qualifiers

Return to Contents



Cardno ERI
 601 North McDowell Blvd.
 Petaluma, CA 94954-2312

Date Received: 02/11/12
 Work Order No: 12-02-0753
 Preparation: EPA 5030C
 Method: EPA 8015B (M)

Project: ExxonMobil 70235/022229C

Page 3 of 3

Client Sample Number	Lab Sample Number	Date/Time Collected	Matrix	Instrument	Date Prepared	Date/Time Analyzed	QC Batch ID
W-13-RW2	12-02-0753-10-E	02/09/12 09:20	Aqueous	GC 29	02/13/12	02/14/12 02:25	120213B01

<u>Parameter</u>	<u>Result</u>	<u>RL</u>	<u>DF</u>	<u>Qual</u>	<u>Units</u>
TPH as Gasoline	810	50	1	HD	ug/L

<u>Surrogates:</u>	<u>REC (%)</u>	<u>Control Limits</u>	<u>Qual</u>
1,4-Bromofluorobenzene	98	38-134	

W-13-RW3A	12-02-0753-11-E	02/09/12 08:20	Aqueous	GC 29	02/13/12	02/14/12 03:00	120213B01
------------------	------------------------	---------------------------	----------------	--------------	-----------------	---------------------------	------------------

<u>Parameter</u>	<u>Result</u>	<u>RL</u>	<u>DF</u>	<u>Qual</u>	<u>Units</u>
TPH as Gasoline	ND	50	1	U	ug/L

<u>Surrogates:</u>	<u>REC (%)</u>	<u>Control Limits</u>	<u>Qual</u>
1,4-Bromofluorobenzene	82	38-134	

Method Blank	099-12-436-7,131	N/A	Aqueous	GC 29	02/13/12	02/13/12 12:26	120213B01
---------------------	-------------------------	------------	----------------	--------------	-----------------	---------------------------	------------------

<u>Parameter</u>	<u>Result</u>	<u>RL</u>	<u>DF</u>	<u>Qual</u>	<u>Units</u>
TPH as Gasoline	ND	50	1	U	ug/L

<u>Surrogates:</u>	<u>REC (%)</u>	<u>Control Limits</u>	<u>Qual</u>
1,4-Bromofluorobenzene	84	38-134	

Return to Contents

RL - Reporting Limit , DF - Dilution Factor , Qual - Qualifiers



Cardno ERI
601 North McDowell Blvd.
Petaluma, CA 94954-2312

Date Received: 02/11/12
Work Order No: 12-02-0753
Preparation: EPA 5030C
Method: EPA 8021B
Units: ug/L

Project: ExxonMobil 70235/022229C

Page 1 of 3

Client Sample Number	Lab Sample Number	Date/Time Collected	Matrix	Instrument	Date Prepared	Date/Time Analyzed	QC Batch ID
W-13-MW6B	12-02-0753-2-F	02/09/12 12:00	Aqueous	GC 21	02/13/12	02/13/12 21:13	120213B02

Parameter	Result	RL	DF	Qual	Parameter	Result	RL	DF	Qual
Benzene	280	0.50	1		Ethylbenzene	5.6	0.50	1	
Toluene	8.0	0.50	1		Xylenes (total)	19	1.0	1	
<u>Surrogates:</u>	<u>REC (%)</u>	<u>Control Limits</u>	<u>Qual</u>						
1,4-Bromofluorobenzene	114	70-130							

Client Sample Number	Lab Sample Number	Date/Time Collected	Matrix	Instrument	Date Prepared	Date/Time Analyzed	QC Batch ID
W-16-MW6E	12-02-0753-3-F	02/09/12 06:50	Aqueous	GC 21	02/13/12	02/13/12 14:44	120213B02

Parameter	Result	RL	DF	Qual	Parameter	Result	RL	DF	Qual
Benzene	9.2	0.50	1		Ethylbenzene	ND	0.50	1	U
Toluene	ND	0.50	1	U	Xylenes (total)	ND	1.0	1	U
<u>Surrogates:</u>	<u>REC (%)</u>	<u>Control Limits</u>	<u>Qual</u>						
1,4-Bromofluorobenzene	102	70-130							

Client Sample Number	Lab Sample Number	Date/Time Collected	Matrix	Instrument	Date Prepared	Date/Time Analyzed	QC Batch ID
W-14-MW6F	12-02-0753-4-F	02/09/12 09:55	Aqueous	GC 21	02/13/12	02/13/12 16:30	120213B02

Parameter	Result	RL	DF	Qual	Parameter	Result	RL	DF	Qual
Benzene	ND	0.50	1	U	Ethylbenzene	ND	0.50	1	U
Toluene	ND	0.50	1	U	Xylenes (total)	ND	1.0	1	U
<u>Surrogates:</u>	<u>REC (%)</u>	<u>Control Limits</u>	<u>Qual</u>						
1,4-Bromofluorobenzene	105	70-130							

Client Sample Number	Lab Sample Number	Date/Time Collected	Matrix	Instrument	Date Prepared	Date/Time Analyzed	QC Batch ID
W-12-MW6G	12-02-0753-5-F	02/09/12 07:40	Aqueous	GC 21	02/13/12	02/13/12 17:05	120213B02

Parameter	Result	RL	DF	Qual	Parameter	Result	RL	DF	Qual
Benzene	ND	0.50	1	U	Ethylbenzene	ND	0.50	1	U
Toluene	ND	0.50	1	U	Xylenes (total)	ND	1.0	1	U
<u>Surrogates:</u>	<u>REC (%)</u>	<u>Control Limits</u>	<u>Qual</u>						
1,4-Bromofluorobenzene	102	70-130							

Client Sample Number	Lab Sample Number	Date/Time Collected	Matrix	Instrument	Date Prepared	Date/Time Analyzed	QC Batch ID
W-12-MW6H	12-02-0753-6-D	02/09/12 11:15	Aqueous	GC 8	02/18/12	02/19/12 00:56	120218B01

Parameter	Result	RL	DF	Qual	Parameter	Result	RL	DF	Qual
Benzene	1200	5.0	10		Ethylbenzene	280	5.0	10	
Toluene	520	5.0	10		Xylenes (total)	770	10	10	
<u>Surrogates:</u>	<u>REC (%)</u>	<u>Control Limits</u>	<u>Qual</u>						
1,4-Bromofluorobenzene	92	70-130							

RL - Reporting Limit , DF - Dilution Factor , Qual - Qualifiers

Return to Contents



Cardno ERI
601 North McDowell Blvd.
Petaluma, CA 94954-2312

Date Received: 02/11/12
Work Order No: 12-02-0753
Preparation: EPA 5030C
Method: EPA 8021B
Units: ug/L

Project: ExxonMobil 70235/022229C

Page 2 of 3

Client Sample Number	Lab Sample Number	Date/Time Collected	Matrix	Instrument	Date Prepared	Date/Time Analyzed	QC Batch ID
W-16-MW6I	12-02-0753-7-D	02/09/12 05:55	Aqueous	GC 21	02/14/12	02/14/12 15:17	120214B01

Parameter	Result	RL	DF	Qual	Parameter	Result	RL	DF	Qual
Benzene	ND	0.50	1	U	Ethylbenzene	0.87	0.50	1	LD
Toluene	1.2	0.50	1		Xylenes (total)	2.6	1.0	1	
<u>Surrogates:</u>	<u>REC (%)</u>	<u>Control Limits</u>		<u>Qual</u>					
1,4-Bromofluorobenzene	101	70-130							

Client Sample Number	Lab Sample Number	Date/Time Collected	Matrix	Instrument	Date Prepared	Date/Time Analyzed	QC Batch ID
W-14-MW6J	12-02-0753-8-D	02/09/12 05:05	Aqueous	GC 21	02/14/12	02/14/12 17:03	120214B01

Parameter	Result	RL	DF	Qual	Parameter	Result	RL	DF	Qual
Benzene	0.71	0.50	1		Ethylbenzene	2.1	0.50	1	
Toluene	3.0	0.50	1		Xylenes (total)	6.1	1.0	1	
<u>Surrogates:</u>	<u>REC (%)</u>	<u>Control Limits</u>		<u>Qual</u>					
1,4-Bromofluorobenzene	104	70-130							

Client Sample Number	Lab Sample Number	Date/Time Collected	Matrix	Instrument	Date Prepared	Date/Time Analyzed	QC Batch ID
W-14-RW1	12-02-0753-9-F	02/09/12 10:40	Aqueous	GC 21	02/13/12	02/13/12 20:37	120213B02

Parameter	Result	RL	DF	Qual	Parameter	Result	RL	DF	Qual
Benzene	34	0.50	1		Ethylbenzene	3.4	0.50	1	
Toluene	6.7	0.50	1		Xylenes (total)	10	1.0	1	
<u>Surrogates:</u>	<u>REC (%)</u>	<u>Control Limits</u>		<u>Qual</u>					
1,4-Bromofluorobenzene	110	70-130							

Client Sample Number	Lab Sample Number	Date/Time Collected	Matrix	Instrument	Date Prepared	Date/Time Analyzed	QC Batch ID
W-13-RW2	12-02-0753-10-D	02/09/12 09:20	Aqueous	GC 21	02/15/12	02/15/12 23:41	120215B01

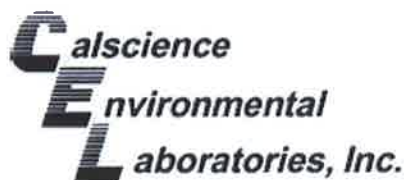
Parameter	Result	RL	DF	Qual	Parameter	Result	RL	DF	Qual
Benzene	ND	0.50	1	U	Ethylbenzene	3.8	0.50	1	
Toluene	ND	0.50	1	U	Xylenes (total)	5.0	1.0	1	
<u>Surrogates:</u>	<u>REC (%)</u>	<u>Control Limits</u>		<u>Qual</u>					
1,4-Bromofluorobenzene	100	70-130							

Client Sample Number	Lab Sample Number	Date/Time Collected	Matrix	Instrument	Date Prepared	Date/Time Analyzed	QC Batch ID
W-13-RW3A	12-02-0753-11-F	02/09/12 08:20	Aqueous	GC 21	02/13/12	02/13/12 19:27	120213B02

Parameter	Result	RL	DF	Qual	Parameter	Result	RL	DF	Qual
Benzene	3.8	0.50	1		Ethylbenzene	ND	0.50	1	U
Toluene	ND	0.50	1	U	Xylenes (total)	ND	1.0	1	U
<u>Surrogates:</u>	<u>REC (%)</u>	<u>Control Limits</u>		<u>Qual</u>					
1,4-Bromofluorobenzene	103	70-130							

RL - Reporting Limit , DF - Dilution Factor , Qual - Qualifiers

Return to Contents



Analytical Report



Cardno ERI
601 North McDowell Blvd.
Petaluma, CA 94954-2312

Date Received: 02/11/12
Work Order No: 12-02-0753
Preparation: EPA 5030C
Method: EPA 8021B
Units: ug/L

Project: ExxonMobil 70235/022229C

Page 3 of 3

Client Sample Number	Lab Sample Number	Date/Time Collected	Matrix	Instrument	Date Prepared	Date/Time Analyzed	QC Batch ID
Method Blank	099-12-667-1,373	N/A	Aqueous	GC 21	02/13/12	02/13/12 12:19	120213B02

Parameter	Result	RL	DF	Qual	Parameter	Result	RL	DF	Qual
Benzene	ND	0.50	1	U	Ethylbenzene	ND	0.50	1	U
Toluene	ND	0.50	1	U	Xylenes (total)	ND	1.0	1	U
<u>Surrogates:</u>	<u>REC (%)</u>	<u>Control Limits</u>		<u>Qual</u>					
1,4-Bromofluorobenzene	99	70-130							

Client Sample Number	Lab Sample Number	Date/Time Collected	Matrix	Instrument	Date Prepared	Date/Time Analyzed	QC Batch ID
Method Blank	099-12-667-1,376	N/A	Aqueous	GC 21	02/14/12	02/14/12 12:47	120214B01

Parameter	Result	RL	DF	Qual	Parameter	Result	RL	DF	Qual
Benzene	ND	0.50	1	U	Ethylbenzene	ND	0.50	1	U
Toluene	ND	0.50	1	U	Xylenes (total)	ND	1.0	1	U
<u>Surrogates:</u>	<u>REC (%)</u>	<u>Control Limits</u>		<u>Qual</u>					
1,4-Bromofluorobenzene	98	70-130							

Client Sample Number	Lab Sample Number	Date/Time Collected	Matrix	Instrument	Date Prepared	Date/Time Analyzed	QC Batch ID
Method Blank	099-12-667-1,378	N/A	Aqueous	GC 21	02/15/12	02/15/12 13:24	120215B01

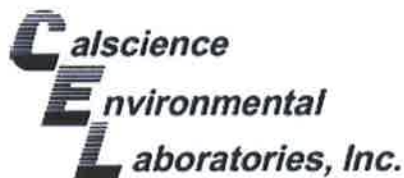
Parameter	Result	RL	DF	Qual	Parameter	Result	RL	DF	Qual
Benzene	ND	0.50	1	U	Ethylbenzene	ND	0.50	1	U
Toluene	ND	0.50	1	U	Xylenes (total)	ND	1.0	1	U
<u>Surrogates:</u>	<u>REC (%)</u>	<u>Control Limits</u>		<u>Qual</u>					
1,4-Bromofluorobenzene	98	70-130							

Client Sample Number	Lab Sample Number	Date/Time Collected	Matrix	Instrument	Date Prepared	Date/Time Analyzed	QC Batch ID
Method Blank	099-12-667-1,380	N/A	Aqueous	GC 8	02/18/12	02/18/12 12:07	120218B01

Parameter	Result	RL	DF	Qual	Parameter	Result	RL	DF	Qual
Benzene	ND	0.50	1	U	Ethylbenzene	ND	0.50	1	U
Toluene	ND	0.50	1	U	Xylenes (total)	ND	1.0	1	U
<u>Surrogates:</u>	<u>REC (%)</u>	<u>Control Limits</u>		<u>Qual</u>					
1,4-Bromofluorobenzene	97	70-130							

RL - Reporting Limit , DF - Dilution Factor , Qual - Qualifiers

Return to Contents



Analytical Report



Cardno ERI
601 North McDowell Blvd.
Petaluma, CA 94954-2312

Date Received: 02/11/12
Work Order No: 12-02-0753
Preparation: EPA 5030C
Method: EPA 8260B
Units: ug/L

Project: ExxonMobil 70235/022229C

Page 1 of 2

Client Sample Number	Lab Sample Number	Date/Time Collected	Matrix	Instrument	Date Prepared	Date/Time Analyzed	QC Batch ID
W-12-MW6G	12-02-0753-5-A	02/09/12 07:40	Aqueous	GC/MS BB	02/13/12	02/14/12 09:27	120213L03

Parameter	Result	RL	DF	Qual	Parameter	Result	RL	DF	Qual
Methyl-t-Butyl Ether (MTBE)	1.6	0.50	1		Tert-Amyl-Methyl Ether (TAME)	ND	0.50	1	U
Tert-Butyl Alcohol (TBA)	ND	5.0	1	U	Ethanol	ND	50	1	U
Diisopropyl Ether (DIPE)	ND	0.50	1	U	1,2-Dibromoethane	ND	0.50	1	U
Ethyl-t-Butyl Ether (ETBE)	ND	0.50	1	U	1,2-Dichloroethane	ND	0.50	1	U
<u>Surrogates:</u>	<u>REC (%)</u>	<u>Control Limits</u>	<u>Qual</u>		<u>Surrogates:</u>	<u>REC (%)</u>	<u>Control Limits</u>	<u>Qual</u>	
1,4-Bromofluorobenzene	92	68-120			Dibromofluoromethane	95	80-127		
1,2-Dichloroethane-d4	92	80-128			Toluene-d8	94	80-120		

Client Sample Number	Lab Sample Number	Date/Time Collected	Matrix	Instrument	Date Prepared	Date/Time Analyzed	QC Batch ID
W-12-MW6H	12-02-0753-6-A	02/09/12 11:15	Aqueous	GC/MS BB	02/13/12	02/14/12 09:57	120213L03

Parameter	Result	RL	DF	Qual	Parameter	Result	RL	DF	Qual
Methyl-t-Butyl Ether (MTBE)	19	0.50	1	QO	Tert-Amyl-Methyl Ether (TAME)	ND	0.50	1	U
Tert-Butyl Alcohol (TBA)	9.5	5.0	1	QO	Ethanol	ND	50	1	U
Diisopropyl Ether (DIPE)	1.2	0.50	1		1,2-Dibromoethane	ND	0.50	1	U
Ethyl-t-Butyl Ether (ETBE)	ND	0.50	1	U	1,2-Dichloroethane	ND	0.50	1	U
<u>Surrogates:</u>	<u>REC (%)</u>	<u>Control Limits</u>	<u>Qual</u>		<u>Surrogates:</u>	<u>REC (%)</u>	<u>Control Limits</u>	<u>Qual</u>	
1,4-Bromofluorobenzene	99	68-120			Dibromofluoromethane	99	80-127		
1,2-Dichloroethane-d4	102	80-128			Toluene-d8	101	80-120		

Client Sample Number	Lab Sample Number	Date/Time Collected	Matrix	Instrument	Date Prepared	Date/Time Analyzed	QC Batch ID
W-13-RW3A	12-02-0753-11-B	02/09/12 08:20	Aqueous	GC/MS BB	02/14/12	02/14/12 19:18	120214L01

Parameter	Result	RL	DF	Qual	Parameter	Result	RL	DF	Qual
Methyl-t-Butyl Ether (MTBE)	1.7	0.50	1		Tert-Amyl-Methyl Ether (TAME)	ND	0.50	1	U
Tert-Butyl Alcohol (TBA)	ND	5.0	1	U	Ethanol	ND	50	1	U
Diisopropyl Ether (DIPE)	1.4	0.50	1		1,2-Dibromoethane	ND	0.50	1	U
Ethyl-t-Butyl Ether (ETBE)	ND	0.50	1	U	1,2-Dichloroethane	ND	0.50	1	U
<u>Surrogates:</u>	<u>REC (%)</u>	<u>Control Limits</u>	<u>Qual</u>		<u>Surrogates:</u>	<u>REC (%)</u>	<u>Control Limits</u>	<u>Qual</u>	
1,4-Bromofluorobenzene	92	68-120			Dibromofluoromethane	97	80-127		
1,2-Dichloroethane-d4	99	80-128			Toluene-d8	96	80-120		

RL - Reporting Limit , DF - Dilution Factor , Qual - Qualifiers

Return to Contents



Cardno ERI
601 North McDowell Blvd.
Petaluma, CA 94954-2312

Date Received: 02/11/12
Work Order No: 12-02-0753
Preparation: EPA 5030C
Method: EPA 8260B
Units: ug/L

Project: ExxonMobil 70235/022229C

Page 2 of 2

Client Sample Number	Lab Sample Number	Date/Time Collected	Matrix	Instrument	Date Prepared	Date/Time Analyzed	QC Batch ID
Method Blank	099-12-884-786	N/A	Aqueous	GC/MS BB	02/13/12	02/14/12 02:38	120213L03

Parameter	Result	RL	DF	Qual	Parameter	Result	RL	DF	Qual
Methyl-t-Butyl Ether (MTBE)	ND	0.50	1	U	Tert-Amyl-Methyl Ether (TAME)	ND	0.50	1	U
Tert-Butyl Alcohol (TBA)	ND	5.0	1	U	Ethanol	ND	50	1	U
Diisopropyl Ether (DIPE)	ND	0.50	1	U	1,2-Dibromoethane	ND	0.50	1	U
Ethyl-t-Butyl Ether (ETBE)	ND	0.50	1	U	1,2-Dichloroethane	ND	0.50	1	U
<u>Surrogates:</u>	<u>REC (%)</u>	<u>Control Limits</u>	<u>Qual</u>		<u>Surrogates:</u>	<u>REC (%)</u>	<u>Control Limits</u>	<u>Qual</u>	
1,4-Bromofluorobenzene	90	68-120			Dibromofluoromethane	100	80-127		
1,2-Dichloroethane-d4	101	80-128			Toluene-d8	94	80-120		

Client Sample Number	Lab Sample Number	Date/Time Collected	Matrix	Instrument	Date Prepared	Date/Time Analyzed	QC Batch ID
Method Blank	099-12-884-791	N/A	Aqueous	GC/MS BB	02/14/12	02/14/12 14:53	120214L01

Parameter	Result	RL	DF	Qual	Parameter	Result	RL	DF	Qual
Methyl-t-Butyl Ether (MTBE)	ND	0.50	1	U	Tert-Amyl-Methyl Ether (TAME)	ND	0.50	1	U
Tert-Butyl Alcohol (TBA)	ND	5.0	1	U	Ethanol	ND	50	1	U
Diisopropyl Ether (DIPE)	ND	0.50	1	U	1,2-Dibromoethane	ND	0.50	1	U
Ethyl-t-Butyl Ether (ETBE)	ND	0.50	1	U	1,2-Dichloroethane	ND	0.50	1	U
<u>Surrogates:</u>	<u>REC (%)</u>	<u>Control Limits</u>	<u>Qual</u>		<u>Surrogates:</u>	<u>REC (%)</u>	<u>Control Limits</u>	<u>Qual</u>	
1,4-Bromofluorobenzene	90	68-120			Dibromofluoromethane	100	80-127		
1,2-Dichloroethane-d4	103	80-128			Toluene-d8	93	80-120		

Client Sample Number	Lab Sample Number	Date/Time Collected	Matrix	Instrument	Date Prepared	Date/Time Analyzed	QC Batch ID
Method Blank	099-12-884-792	N/A	Aqueous	GC/MS BB	02/15/12	02/15/12 14:02	120215L01

Parameter	Result	RL	DF	Qual	Parameter	Result	RL	DF	Qual
Methyl-t-Butyl Ether (MTBE)	ND	0.50	1	U	Tert-Amyl-Methyl Ether (TAME)	ND	0.50	1	U
Tert-Butyl Alcohol (TBA)	ND	5.0	1	U	Ethanol	ND	50	1	U
Diisopropyl Ether (DIPE)	ND	0.50	1	U	1,2-Dibromoethane	ND	0.50	1	U
Ethyl-t-Butyl Ether (ETBE)	ND	0.50	1	U	1,2-Dichloroethane	ND	0.50	1	U
<u>Surrogates:</u>	<u>REC (%)</u>	<u>Control Limits</u>	<u>Qual</u>		<u>Surrogates:</u>	<u>REC (%)</u>	<u>Control Limits</u>	<u>Qual</u>	
1,4-Bromofluorobenzene	88	68-120			Dibromofluoromethane	99	80-127		
1,2-Dichloroethane-d4	98	80-128			Toluene-d8	95	80-120		

RL - Reporting Limit , DF - Dilution Factor , Qual - Qualifiers



Cardno ERI
601 North McDowell Blvd.
Petaluma, CA 94954-2312

Date Received: 02/11/12
Work Order No: 12-02-0753
Preparation: EPA 5030C
Method: EPA 8260B
Units: ug/L

Project: ExxonMobil 70235/022229C

Page 1 of 3

Client Sample Number	Lab Sample Number	Date/Time Collected	Matrix	Instrument	Date Prepared	Date/Time Analyzed	QC Batch ID
W-13-MW6B	12-02-0753-2-B	02/09/12 12:00	Aqueous	GC/MS BB	02/14/12	02/14/12 18:48	120214L01

Parameter	Result	RL	DF	Qual	Parameter	Result	RL	DF	Qual
Methyl-t-Butyl Ether (MTBE)	61	5.0	10	QO	Tert-Amyl-Methyl Ether (TAME)	ND	5.0	10	U
Tert-Butyl Alcohol (TBA)	53	50	10		1,2-Dibromoethane	ND	5.0	10	U
Diisopropyl Ether (DIPE)	7.4	5.0	10		1,2-Dichloroethane	ND	5.0	10	U
Ethyl-t-Butyl Ether (ETBE)	ND	5.0	10	U					
<u>Surrogates:</u>	<u>REC (%)</u>	<u>Control Limits</u>	<u>Qual</u>		<u>Surrogates:</u>	<u>REC (%)</u>	<u>Control Limits</u>	<u>Qual</u>	
1,4-Bromofluorobenzene	95	68-120			Dibromofluoromethane	98	80-127		
1,2-Dichloroethane-d4	102	80-128			Toluene-d8	96	80-120		

Client Sample Number	Lab Sample Number	Date/Time Collected	Matrix	Instrument	Date Prepared	Date/Time Analyzed	QC Batch ID
W-16-MW6E	12-02-0753-3-A	02/09/12 06:50	Aqueous	GC/MS BB	02/13/12	02/14/12 06:32	120213L03

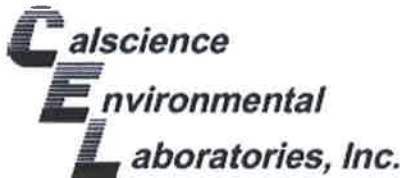
Parameter	Result	RL	DF	Qual	Parameter	Result	RL	DF	Qual
Methyl-t-Butyl Ether (MTBE)	ND	0.50	1	U	Tert-Amyl-Methyl Ether (TAME)	ND	0.50	1	U
Tert-Butyl Alcohol (TBA)	ND	5.0	1	U	1,2-Dibromoethane	ND	0.50	1	U
Diisopropyl Ether (DIPE)	ND	0.50	1	U	1,2-Dichloroethane	ND	0.50	1	U
Ethyl-t-Butyl Ether (ETBE)	ND	0.50	1	U					
<u>Surrogates:</u>	<u>REC (%)</u>	<u>Control Limits</u>	<u>Qual</u>		<u>Surrogates:</u>	<u>REC (%)</u>	<u>Control Limits</u>	<u>Qual</u>	
1,4-Bromofluorobenzene	99	68-120			Dibromofluoromethane	99	80-127		
1,2-Dichloroethane-d4	102	80-128			Toluene-d8	98	80-120		

Client Sample Number	Lab Sample Number	Date/Time Collected	Matrix	Instrument	Date Prepared	Date/Time Analyzed	QC Batch ID
W-14-MW6F	12-02-0753-4-A	02/09/12 09:55	Aqueous	GC/MS BB	02/13/12	02/14/12 07:01	120213L03

Parameter	Result	RL	DF	Qual	Parameter	Result	RL	DF	Qual
Methyl-t-Butyl Ether (MTBE)	ND	0.50	1	U	Tert-Amyl-Methyl Ether (TAME)	ND	0.50	1	U
Tert-Butyl Alcohol (TBA)	ND	5.0	1	U	1,2-Dibromoethane	ND	0.50	1	U
Diisopropyl Ether (DIPE)	ND	0.50	1	U	1,2-Dichloroethane	ND	0.50	1	U
Ethyl-t-Butyl Ether (ETBE)	ND	0.50	1	U					
<u>Surrogates:</u>	<u>REC (%)</u>	<u>Control Limits</u>	<u>Qual</u>		<u>Surrogates:</u>	<u>REC (%)</u>	<u>Control Limits</u>	<u>Qual</u>	
1,4-Bromofluorobenzene	90	68-120			Dibromofluoromethane	104	80-127		
1,2-Dichloroethane-d4	101	80-128			Toluene-d8	95	80-120		

RL - Reporting Limit , DF - Dilution Factor , Qual - Qualifiers

Return to Contents



Analytical Report



Cardno ERI
601 North McDowell Blvd.
Petaluma, CA 94954-2312

Date Received: 02/11/12
Work Order No: 12-02-0753
Preparation: EPA 5030C
Method: EPA 8260B
Units: ug/L

Project: ExxonMobil 70235/022229C

Page 2 of 3

Client Sample Number	Lab Sample Number	Date/Time Collected	Matrix	Instrument	Date Prepared	Date/Time Analyzed	QC Batch ID
W-16-MW6I	12-02-0753-7-A	02/09/12 05:55	Aqueous	GC/MS BB	02/13/12	02/14/12 07:30	120213L03

Parameter	Result	RL	DF	Qual	Parameter	Result	RL	DF	Qual
Methyl-t-Butyl Ether (MTBE)	ND	0.50	1	U	Tert-Amyl-Methyl Ether (TAME)	ND	0.50	1	U
Tert-Butyl Alcohol (TBA)	ND	5.0	1	U	1,2-Dibromoethane	ND	0.50	1	U
Diisopropyl Ether (DIPE)	ND	0.50	1	U	1,2-Dichloroethane	ND	0.50	1	U
Ethyl-t-Butyl Ether (ETBE)	ND	0.50	1	U					
<u>Surrogates:</u>	<u>REC (%)</u>	<u>Control Limits</u>	<u>Qual</u>		<u>Surrogates:</u>	<u>REC (%)</u>	<u>Control Limits</u>	<u>Qual</u>	
1,4-Bromofluorobenzene	92	68-120			Dibromofluoromethane	103	80-127		
1,2-Dichloroethane-d4	103	80-128			Toluene-d8	94	80-120		

Client Sample Number	Lab Sample Number	Date/Time Collected	Matrix	Instrument	Date Prepared	Date/Time Analyzed	QC Batch ID
W-14-MW6J	12-02-0753-8-A	02/09/12 05:05	Aqueous	GC/MS BB	02/13/12	02/14/12 07:59	120213L03

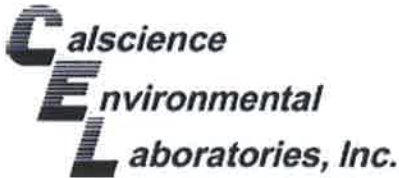
Parameter	Result	RL	DF	Qual	Parameter	Result	RL	DF	Qual
Methyl-t-Butyl Ether (MTBE)	5.3	0.50	1		Tert-Amyl-Methyl Ether (TAME)	ND	0.50	1	U
Tert-Butyl Alcohol (TBA)	8.5	5.0	1	QO	1,2-Dibromoethane	ND	0.50	1	U
Diisopropyl Ether (DIPE)	ND	0.50	1	U	1,2-Dichloroethane	ND	0.50	1	U
Ethyl-t-Butyl Ether (ETBE)	ND	0.50	1	U					
<u>Surrogates:</u>	<u>REC (%)</u>	<u>Control Limits</u>	<u>Qual</u>		<u>Surrogates:</u>	<u>REC (%)</u>	<u>Control Limits</u>	<u>Qual</u>	
1,4-Bromofluorobenzene	95	68-120			Dibromofluoromethane	101	80-127		
1,2-Dichloroethane-d4	100	80-128			Toluene-d8	92	80-120		

Client Sample Number	Lab Sample Number	Date/Time Collected	Matrix	Instrument	Date Prepared	Date/Time Analyzed	QC Batch ID
W-14-RW1	12-02-0753-9-A	02/09/12 10:40	Aqueous	GC/MS BB	02/13/12	02/14/12 08:29	120213L03

Parameter	Result	RL	DF	Qual	Parameter	Result	RL	DF	Qual
Methyl-t-Butyl Ether (MTBE)	7.2	0.50	1	QO	Tert-Amyl-Methyl Ether (TAME)	ND	0.50	1	U
Tert-Butyl Alcohol (TBA)	23	5.0	1		1,2-Dibromoethane	ND	0.50	1	U
Diisopropyl Ether (DIPE)	ND	0.50	1	U	1,2-Dichloroethane	ND	0.50	1	U
Ethyl-t-Butyl Ether (ETBE)	ND	0.50	1	U					
<u>Surrogates:</u>	<u>REC (%)</u>	<u>Control Limits</u>	<u>Qual</u>		<u>Surrogates:</u>	<u>REC (%)</u>	<u>Control Limits</u>	<u>Qual</u>	
1,4-Bromofluorobenzene	100	68-120			Dibromofluoromethane	100	80-127		
1,2-Dichloroethane-d4	101	80-128			Toluene-d8	106	80-120		

Return to Contents

RL - Reporting Limit DF - Dilution Factor Qual - Qualifiers



Analytical Report



Cardno ERI
601 North McDowell Blvd.
Petaluma, CA 94954-2312

Date Received: 02/11/12
Work Order No: 12-02-0753
Preparation: EPA 5030C
Method: EPA 8260B
Units: ug/L

Project: ExxonMobil 70235/022229C

Page 3 of 3

Client Sample Number	Lab Sample Number	Date/Time Collected	Matrix	Instrument	Date Prepared	Date/Time Analyzed	QC Batch ID
W-13-RW2	12-02-0753-10-A	02/09/12 09:20	Aqueous	GC/MS BB	02/13/12	02/14/12 08:58	120213L03

Parameter	Result	RL	DF	Qual	Parameter	Result	RL	DF	Qual
Methyl-t-Butyl Ether (MTBE)	ND	0.50	1	U	Tert-Amyl-Methyl Ether (TAME)	ND	0.50	1	U
Tert-Butyl Alcohol (TBA)	ND	5.0	1	U	1,2-Dibromoethane	ND	0.50	1	U
Diisopropyl Ether (DIPE)	ND	0.50	1	U	1,2-Dichloroethane	ND	0.50	1	U
Ethyl-t-Butyl Ether (ETBE)	ND	0.50	1	U					
<u>Surrogates:</u>	<u>REC (%)</u>	<u>Control Limits</u>	<u>Qual</u>		<u>Surrogates:</u>	<u>REC (%)</u>	<u>Control Limits</u>	<u>Qual</u>	
1,4-Bromofluorobenzene	104	68-120			Dibromofluoromethane	100	80-127		
1,2-Dichloroethane-d4	93	80-128			Toluene-d8	103	80-120		

Method Blank	099-12-880-820	N/A	Aqueous	GC/MS BB	02/13/12	02/14/12 02:38	120213L03
--------------	----------------	-----	---------	----------	----------	----------------	-----------

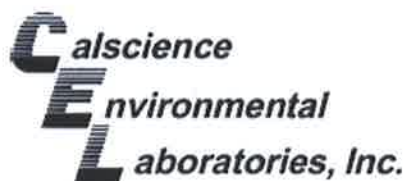
Parameter	Result	RL	DF	Qual	Parameter	Result	RL	DF	Qual
Methyl-t-Butyl Ether (MTBE)	ND	0.50	1	U	Tert-Amyl-Methyl Ether (TAME)	ND	0.50	1	U
Tert-Butyl Alcohol (TBA)	ND	5.0	1	U	1,2-Dibromoethane	ND	0.50	1	U
Diisopropyl Ether (DIPE)	ND	0.50	1	U	1,2-Dichloroethane	ND	0.50	1	U
Ethyl-t-Butyl Ether (ETBE)	ND	0.50	1	U					
<u>Surrogates:</u>	<u>REC (%)</u>	<u>Control Limits</u>	<u>Qual</u>		<u>Surrogates:</u>	<u>REC (%)</u>	<u>Control Limits</u>	<u>Qual</u>	
1,4-Bromofluorobenzene	90	68-120			Dibromofluoromethane	100	80-127		
1,2-Dichloroethane-d4	101	80-128			Toluene-d8	94	80-120		

Method Blank	099-12-880-824	N/A	Aqueous	GC/MS BB	02/14/12	02/14/12 14:53	120214L01
--------------	----------------	-----	---------	----------	----------	----------------	-----------

Parameter	Result	RL	DF	Qual	Parameter	Result	RL	DF	Qual
Methyl-t-Butyl Ether (MTBE)	ND	0.50	1	U	Tert-Amyl-Methyl Ether (TAME)	ND	0.50	1	U
Tert-Butyl Alcohol (TBA)	ND	5.0	1	U	1,2-Dibromoethane	ND	0.50	1	U
Diisopropyl Ether (DIPE)	ND	0.50	1	U	1,2-Dichloroethane	ND	0.50	1	U
Ethyl-t-Butyl Ether (ETBE)	ND	0.50	1	U					
<u>Surrogates:</u>	<u>REC (%)</u>	<u>Control Limits</u>	<u>Qual</u>		<u>Surrogates:</u>	<u>REC (%)</u>	<u>Control Limits</u>	<u>Qual</u>	
1,4-Bromofluorobenzene	90	68-120			Dibromofluoromethane	100	80-127		
1,2-Dichloroethane-d4	103	80-128			Toluene-d8	93	80-120		

Return to Contents

RL - Reporting Limit , DF - Dilution Factor , Qual - Qualifiers



Quality Control - Spike/Spike Duplicate



Cardno ERI
601 North McDowell Blvd.
Petaluma, CA 94954-2312

Date Received: 02/11/12
Work Order No: 12-02-0753
Preparation: EPA 5030C
Method: EPA 8015B (M)

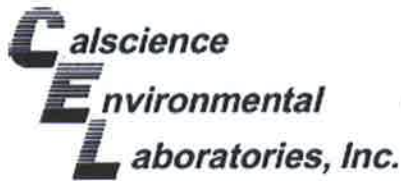
Project ExxonMobil 70235/022229C

Quality Control Sample ID	Matrix	Instrument	Date Prepared	Date Analyzed	MS/MSD Batch Number
12-02-0728-1	Aqueous	GC 29	02/13/12	02/13/12	120213S01

Parameter	SPIKE ADDED	MS %REC	MSD %REC	%REC CL	RPD	RPD CL	Qualifiers
TPH as Gasoline	2000	98	101	68-122	3	0-18	

Return to Contents

RPD - Relative Percent Difference , CL - Control Limit



Quality Control - Spike/Spike Duplicate



Cardno ERI
601 North McDowell Blvd.
Petaluma, CA 94954-2312

Date Received: 02/11/12
Work Order No: 12-02-0753
Preparation: EPA 5030C
Method: EPA 8021B

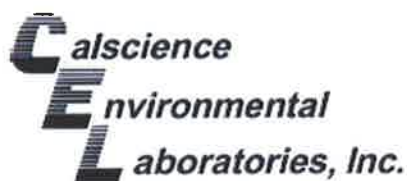
Project ExxonMobil 70235/022229C

Quality Control Sample ID	Matrix	Instrument	Date Prepared	Date Analyzed	MS/MSD Batch Number
W-16-MW6E	Aqueous	GC 21	02/13/12	02/13/12	120213S01

Parameter	SPIKE ADDED	MS %REC	MSD %REC	%REC CL	RPD	RPD CL	Qualifiers
Benzene	100.0	106	101	57-129	4	0-23	
Toluene	100.0	99	96	50-134	4	0-26	
Ethylbenzene	100.0	100	96	58-130	4	0-26	
Xylenes (total)	300.0	100	97	58-130	3	0-28	

Return to Contents

RPD - Relative Percent Difference , CL - Control Limit



Quality Control - Spike/Spike Duplicate



Cardno ERI
601 North McDowell Blvd.
Petaluma, CA 94954-2312

Date Received: 02/11/12
Work Order No: 12-02-0753
Preparation: EPA 5030C
Method: EPA 8021B

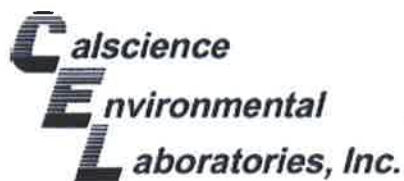
Project ExxonMobil 70235/022229C

Quality Control Sample ID	Matrix	Instrument	Date Prepared	Date Analyzed	MS/MSD Batch Number
W-16-MW6I	Aqueous	GC 21	02/14/12	02/14/12	120214S01

Parameter	SPIKE ADDED	MS %REC	MSD %REC	%REC CL	RPD	RPD CL	Qualifiers
Benzene	100.0	102	100	57-129	2	0-23	
Toluene	100.0	95	93	50-134	2	0-26	
Ethylbenzene	100.0	95	94	58-130	1	0-26	
Xylenes (total)	300.0	96	96	58-130	0	0-28	

Return to Contents

RPD - Relative Percent Difference , CL - Control Limit



Quality Control - Spike/Spike Duplicate



Cardno ERI
601 North McDowell Blvd.
Petaluma, CA 94954-2312

Date Received: 02/11/12
Work Order No: 12-02-0753
Preparation: EPA 5030C
Method: EPA 8021B


Project ExxonMobil 70235/022229C

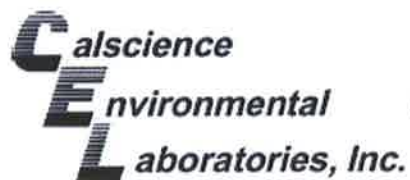
Quality Control Sample ID	Matrix	Instrument	Date Prepared	Date Analyzed	MS/MSD Batch Number
12-02-0844-4	Aqueous	GC 21	02/15/12	02/15/12	120215S01

Parameter	SPIKE ADDED	MS %REC	MSD %REC	%REC CL	RPD	RPD CL	Qualifiers
Benzene	100.0	108	108	57-129	0	0-23	
Toluene	100.0	101	101	50-134	0	0-26	
Ethylbenzene	100.0	101	101	58-130	0	0-26	
Xylenes (total)	300.0	102	102	58-130	0	0-28	

Return to Contents

RPD - Relative Percent Difference , CL - Control Limit





Quality Control - Spike/Spike Duplicate



Cardno ERI
601 North McDowell Blvd.
Petaluma, CA 94954-2312

Date Received: 02/11/12
Work Order No: 12-02-0753
Preparation: EPA 5030C
Method: EPA 8021B

Project ExxonMobil 70235/022229C

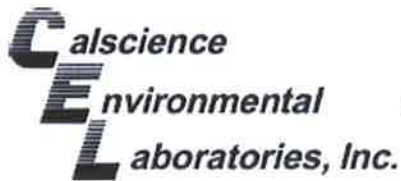
Quality Control Sample ID	Matrix	Instrument	Date Prepared	Date Analyzed	MS/MSD Batch Number
12-02-1105-1	Aqueous	GC 8	02/18/12	02/18/12	120218S01

Parameter	SPIKE ADDED	MS %REC	MSD %REC	%REC CL	RPD	RPD CL	Qualifiers
Benzene	500.0	79	88	57-129	3	0-23	
Toluene	500.0	90	88	50-134	3	0-26	
Ethylbenzene	500.0	87	87	58-130	0	0-26	
Xylenes (total)	1500	88	88	58-130	0	0-28	

Return to Contents

RPD - Relative Percent Difference , CL - Control Limit

7440 Lincoln Way, Garden Grove, CA 92841-1427 • TEL:(714) 895-5494 • FAX: (714) 894-7501



Quality Control - Spike/Spike Duplicate



Cardno ERI
601 North McDowell Blvd.
Petaluma, CA 94954-2312

Date Received: 02/11/12
Work Order No: 12-02-0753
Preparation: EPA 5030C
Method: EPA 8260B

Project ExxonMobil 70235/022229C

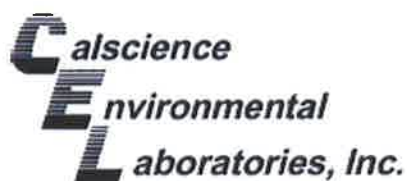
Quality Control Sample ID	Matrix	Instrument	Date Prepared	Date Analyzed	MS/MSD Batch Number
12-02-0645-1	Aqueous	GC/MS BB	02/13/12	02/14/12	120213S02

Parameter	SPIKE ADDED	MS %REC	MSD %REC	%REC CL	RPD	RPD CL	Qualifiers
Benzene	10.00	107	104	76-124	3	0-20	
Toluene	10.00	107	101	80-120	4	0-20	
Ethylbenzene	10.00	108	105	78-126	3	0-20	
Methyl-t-Butyl Ether (MTBE)	10.00	98	96	67-121	2	0-49	
Tert-Butyl Alcohol (TBA)	50.00	117	107	36-162	9	0-30	
Diisopropyl Ether (DIPE)	10.00	96	93	60-138	2	0-45	
Ethyl-t-Butyl Ether (ETBE)	10.00	90	87	69-123	3	0-30	
Tert-Amyl-Methyl Ether (TAME)	10.00	93	89	65-120	4	0-20	
Ethanol	100.0	115	108	30-180	6	0-72	
1,1-Dichloroethene	10.00	100	97	73-127	3	0-20	
1,2-Dibromoethane	10.00	101	101	80-120	0	0-20	
1,2-Dichlorobenzene	10.00	99	100	80-120	1	0-20	
1,2-Dichloroethane	10.00	105	102	80-120	3	0-20	
Carbon Tetrachloride	10.00	107	103	74-134	4	0-20	
Chlorobenzene	10.00	99	97	80-120	2	0-20	
Trichloroethene	10.00	107	101	77-120	6	0-20	
Vinyl Chloride	10.00	108	111	72-126	2	0-20	

Return to Contents

RPD - Relative Percent Difference, CL - Control Limit





Quality Control - Spike/Spike Duplicate



Cardno ERI
601 North McDowell Blvd.
Petaluma, CA 94954-2312

Date Received: 02/11/12
Work Order No: 12-02-0753
Preparation: EPA 5030C
Method: EPA 8260B

Project ExxonMobil 70235/022229C

Quality Control Sample ID	Matrix	Instrument	Date Prepared	Date Analyzed	MS/MSD Batch Number
12-02-0642-2	Aqueous	GC/MS BB	02/14/12	02/14/12	120214S01

Parameter	SPIKE ADDED	MS %REC	MSD %REC	%REC CL	RPD	RPD CL	Qualifiers
Benzene	10.00	99	99	76-124	0	0-20	
Toluene	10.00	100	100	80-120	0	0-20	
Ethylbenzene	10.00	105	103	78-126	2	0-20	
Methyl-t-Butyl Ether (MTBE)	10.00	99	99	67-121	0	0-49	
Tert-Butyl Alcohol (TBA)	50.00	234	145	36-162	47	0-30	HX,BA
Diisopropyl Ether (DIPE)	10.00	95	94	60-138	1	0-45	
Ethyl-t-Butyl Ether (ETBE)	10.00	96	94	69-123	2	0-30	
Tert-Amyl-Methyl Ether (TAME)	10.00	98	94	65-120	4	0-20	
Ethanol	100.0	103	105	30-180	2	0-72	
1,1-Dichloroethene	10.00	96	99	73-127	2	0-20	
1,2-Dibromoethane	10.00	105	99	80-120	6	0-20	
1,2-Dichlorobenzene	10.00	98	101	80-120	3	0-20	
1,2-Dichloroethane	10.00	109	105	80-120	4	0-20	
Carbon Tetrachloride	10.00	105	104	74-134	1	0-20	
Chlorobenzene	10.00	100	98	80-120	2	0-20	
Trichloroethene	10.00	104	101	77-120	3	0-20	
Vinyl Chloride	10.00	99	102	72-126	3	0-20	

Return to Contents ↑

RPD - Relative Percent Difference, CL - Control Limit



Quality Control - Spike/Spike Duplicate



Cardno ERI	Date Received:	02/11/12
601 North McDowell Blvd.	Work Order No:	12-02-0753
Petaluma, CA 94954-2312	Preparation:	EPA 5030C
	Method:	EPA 8260B

Project ExxonMobil 70235/022229C

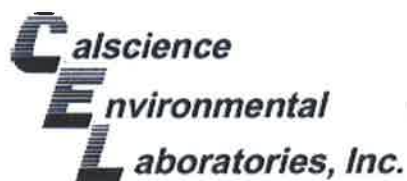
Quality Control Sample ID	Matrix	Instrument	Date Prepared	Date Analyzed	MS/MSD Batch Number
12-02-0645-1	Aqueous	GC/MS BB	02/13/12	02/14/12	120213S02

Parameter	SPIKE ADDED	MS %REC	MSD %REC	%REC CL	RPD	RPD CL	Qualifiers
Benzene	10.00	107	104	76-124	3	0-20	
Toluene	10.00	107	101	80-120	4	0-20	
Ethylbenzene	10.00	108	105	78-126	3	0-20	
Methyl-t-Butyl Ether (MTBE)	10.00	98	96	67-121	2	0-49	
Tert-Butyl Alcohol (TBA)	50.00	117	107	36-162	9	0-30	
Diisopropyl Ether (DIPE)	10.00	96	93	60-138	2	0-45	
Ethyl-t-Butyl Ether (ETBE)	10.00	90	87	69-123	3	0-30	
Tert-Amyl-Methyl Ether (TAME)	10.00	93	89	65-120	4	0-20	
Ethanol	100.0	115	108	30-180	6	0-72	
1,2-Dibromoethane	10.00	101	101	80-120	0	0-20	
1,2-Dichloroethane	10.00	105	102	80-120	3	0-20	

Return to Contents

RPD - Relative Percent Difference , CL - Control Limit





Quality Control - Spike/Spike Duplicate



Cardno ERI
601 North McDowell Blvd.
Petaluma, CA 94954-2312

Date Received: 02/11/12
Work Order No: 12-02-0753
Preparation: EPA 5030C
Method: EPA 8260B

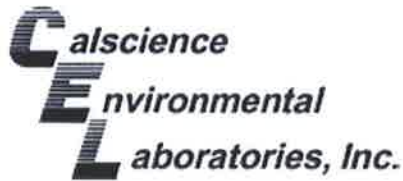
Project ExxonMobil 70235/022229C

Quality Control Sample ID	Matrix	Instrument	Date Prepared	Date Analyzed	MS/MSD Batch Number
12-02-0852-6	Aqueous	GC/MS BB	02/15/12	02/15/12	120215S01

Parameter	SPIKE ADDED	MS %REC	MSD %REC	%REC CL	RPD	RPD CL	Qualifiers
Benzene	10.00	99	103	76-124	4	0-20	
Toluene	10.00	99	103	80-120	3	0-20	
Ethylbenzene	10.00	104	108	78-126	4	0-20	
Methyl-t-Butyl Ether (MTBE)	10.00	101	123	67-121	9	0-49	HX
Tert-Butyl Alcohol (TBA)	50.00	109	120	36-162	10	0-30	
Diisopropyl Ether (DIPE)	10.00	90	97	60-138	8	0-45	
Ethyl-t-Butyl Ether (ETBE)	10.00	84	93	69-123	9	0-30	
Tert-Amyl-Methyl Ether (TAME)	10.00	92	100	65-120	8	0-20	
Ethanol	100.0	104	104	30-180	0	0-72	
1,2-Dibromoethane	10.00	100	104	80-120	4	0-20	
1,2-Dichloroethane	10.00	105	112	80-120	7	0-20	

Return to Contents ↑

RPD - Relative Percent Difference , CL - Control Limit



Quality Control - LCS/LCS Duplicate



Cardno ERI	Date Received:	N/A
601 North McDowell Blvd.	Work Order No:	12-02-0753
Petaluma, CA 94954-2312	Preparation:	EPA 3510C
	Method:	EPA 8015B (M)

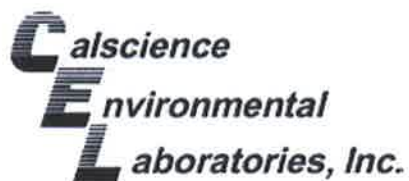
Project: ExxonMobil 70235/022229C

Quality Control Sample ID	Matrix	Instrument	Date Prepared	Date Analyzed	LCS/LCSD Batch Number
099-12-234-1,031	Aqueous	GC 48	02/13/12	02/14/12	120213B16S

Parameter	SPIKE ADDED	LCS %REC	LCSD %REC	%REC CL	RPD	RPD CL	Qualifiers
TPH as Motor Oil	2000	113	101	75-117	11	0-13	

Return to Contents

RPD - Relative Percent Difference , CL - Control Limit



Quality Control - LCS/LCS Duplicate



Cardno ERI
601 North McDowell Blvd.
Petaluma, CA 94954-2312

Date Received: N/A
Work Order No: 12-02-0753
Preparation: EPA 3510C
Method: EPA 8015B (M)


Project: ExxonMobil 70235/022229C

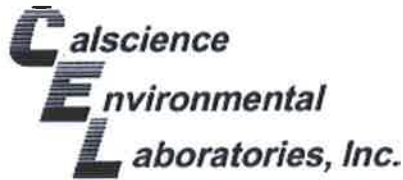
Quality Control Sample ID	Matrix	Instrument	Date Prepared	Date Analyzed	LCS/LCSD Batch Number
099-12-330-2,145	Aqueous	GC 48	02/13/12	02/14/12	120213B15S

Parameter	SPIKE ADDED	LCS %REC	LCSD %REC	%REC CL	RPD	RPD CL	Qualifiers
TPH as Diesel	2000	102	94	75-117	8	0-13	

Return to Contents

RPD - Relative Percent Difference , CL - Control Limit





Quality Control - LCS/LCS Duplicate



Cardno ERI
601 North McDowell Blvd.
Petaluma, CA 94954-2312

Date Received: N/A
Work Order No: 12-02-0753
Preparation: EPA 5030C
Method: EPA 8015B (M)


Project: ExxonMobil 70235/022229C

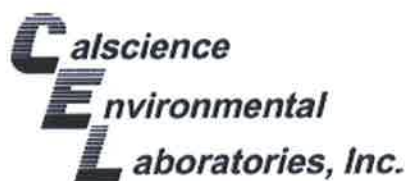
Quality Control Sample ID	Matrix	Instrument	Date Prepared	Date Analyzed	LCS/LCSD Batch Number
099-12-436-7,131	Aqueous	GC 29	02/13/12	02/13/12	120213B01

Parameter	SPIKE ADDED	LCS %REC	LCSD %REC	%REC CL	RPD	RPD CL	Qualifiers
TPH as Gasoline	2000	107	105	78-120	2	0-10	

Return to Contents

RPD - Relative Percent Difference , CL - Control Limit





Quality Control - LCS/LCS Duplicate



Cardno ERI
601 North McDowell Blvd.
Petaluma, CA 94954-2312

Date Received: N/A
Work Order No: 12-02-0753
Preparation: EPA 5030C
Method: EPA 8021B

Project: ExxonMobil 70235/022229C

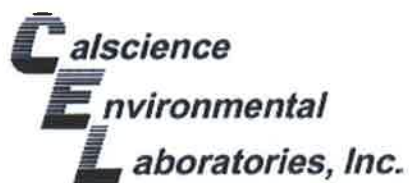
Quality Control Sample ID	Matrix	Instrument	Date Prepared	Date Analyzed	LCS/LCSD Batch Number
099-12-667-1,373	Aqueous	GC 21	02/13/12	02/13/12	120213B02

Parameter	SPIKE ADDED	LCS %REC	LCSD %REC	%REC CL	RPD	RPD CL	Qualifiers
Benzene	100.0	105	101	70-118	3	0-9	
Toluene	100.0	99	97	66-114	3	0-9	
Ethylbenzene	100.0	100	97	72-114	3	0-9	
Xylenes (total)	300.0	101	98	74-116	3	0-9	

Return to Contents

RPD - Relative Percent Difference, CL - Control Limit





Quality Control - LCS/LCS Duplicate



Cardno ERI
601 North McDowell Blvd.
Petaluma, CA 94954-2312

Date Received: N/A
Work Order No: 12-02-0753
Preparation: EPA 5030C
Method: EPA 8021B


Project: ExxonMobil 70235/022229C

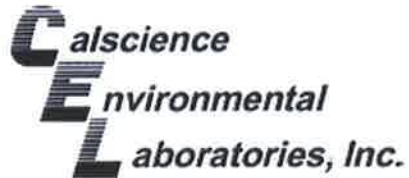
Quality Control Sample ID	Matrix	Instrument	Date Prepared	Date Analyzed	LCS/LCSD Batch Number
099-12-667-1,376	Aqueous	GC 21	02/14/12	02/14/12	120214B01

Parameter	SPIKE ADDED	LCS %REC	LCSD %REC	%REC CL	RPD	RPD CL	Qualifiers
Benzene	100.0	100	101	70-118	1	0-9	
Toluene	100.0	95	96	66-114	1	0-9	
Ethylbenzene	100.0	96	97	72-114	1	0-9	
Xylenes (total)	300.0	97	98	74-116	1	0-9	

Return to Contents

RPD - Relative Percent Difference , CL - Control Limit





Quality Control - LCS/LCS Duplicate



Cardno ERI
601 North McDowell Blvd.
Petaluma, CA 94954-2312

Date Received: N/A
Work Order No: 12-02-0753
Preparation: EPA 5030C
Method: EPA 8021B

Project: ExxonMobil 70235/022229C

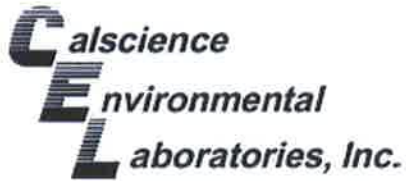
Quality Control Sample ID	Matrix	Instrument	Date Prepared	Date Analyzed	LCS/LCSD Batch Number
099-12-667-1,378	Aqueous	GC 21	02/15/12	02/15/12	120215B01

Parameter	SPIKE ADDED	LCS %REC	LCSD %REC	%REC CL	RPD	RPD CL	Qualifiers
Benzene	100.0	103	100	70-118	3	0-9	
Toluene	100.0	98	95	66-114	3	0-9	
Ethylbenzene	100.0	99	96	72-114	3	0-9	
Xylenes (total)	300.0	100	97	74-116	3	0-9	

Return to Contents

RPD - Relative Percent Difference, CL - Control Limit

7440 Lincoln Way, Garden Grove, CA 92841-1427 • TEL:(714) 895-5494 • FAX: (714) 894-7501



Quality Control - LCS/LCS Duplicate



Cardno ERI	Date Received:	N/A
601 North McDowell Blvd.	Work Order No:	12-02-0753
Petaluma, CA 94954-2312	Preparation:	EPA 5030C
	Method:	EPA 8021B

Project: ExxonMobil 70235/022229C

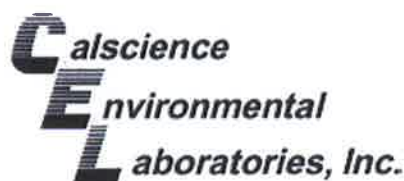
Quality Control Sample ID	Matrix	Instrument	Date Prepared	Date Analyzed	LCS/LCSD Batch Number
099-12-667-1,380	Aqueous	GC 8	02/18/12	02/18/12	120218B01

Parameter	SPIKE ADDED	LCS %REC	LCSD %REC	%REC CL	RPD	RPD CL	Qualifiers
Benzene	100.0	92	91	70-118	1	0-9	
Toluene	100.0	93	91	66-114	2	0-9	
Ethylbenzene	100.0	89	89	72-114	1	0-9	
Xylenes (total)	300.0	89	88	74-116	1	0-9	

Return to Contents

RPD - Relative Percent Difference , CL - Control Limit





Quality Control - LCS/LCS Duplicate



Cardno ERI
601 North McDowell Blvd.
Petaluma, CA 94954-2312

Date Received: N/A
Work Order No: 12-02-0753
Preparation: EPA 5030C
Method: EPA 8260B

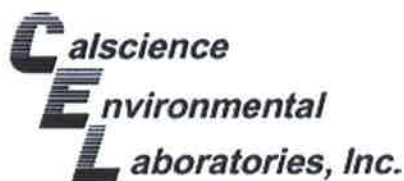
Project: ExxonMobil 70235/022229C

Quality Control Sample ID	Matrix	Instrument	Date Prepared	Date Analyzed	LCS/LCSD Batch Number			
099-12-880-820	Aqueous	GC/MS BB	02/13/12	02/14/12	120213L03			
Parameter	SPIKE ADDED	LCS %REC	LCSD %REC	%REC CL	ME CL	RPD	RPD CL	Qualifiers
Benzene	10.00	101	101	80-120	73-127	0	0-20	
Toluene	10.00	102	102	80-120	73-127	0	0-20	
Ethylbenzene	10.00	105	107	80-120	73-127	1	0-20	
Methyl-t-Butyl Ether (MTBE)	10.00	95	95	69-123	60-132	0	0-20	
Tert-Butyl Alcohol (TBA)	50.00	97	96	63-123	53-133	1	0-20	
Diisopropyl Ether (DIPE)	10.00	95	95	59-137	46-150	0	0-37	
Ethyl-t-Butyl Ether (ETBE)	10.00	90	91	69-123	60-132	1	0-20	
Tert-Amyl-Methyl Ether (TAME)	10.00	94	93	70-120	62-128	0	0-20	
Ethanol	100.0	106	108	28-160	6-182	3	0-57	
1,1-Dichloroethene	10.00	100	101	78-126	70-134	2	0-28	
1,2-Dibromoethane	10.00	98	102	79-121	72-128	4	0-20	
1,2-Dichlorobenzene	10.00	101	101	80-120	73-127	1	0-20	
1,2-Dichloroethane	10.00	103	103	80-120	73-127	0	0-20	
Carbon Tetrachloride	10.00	103	103	74-134	64-144	0	0-20	
Chlorobenzene	10.00	98	100	80-120	73-127	2	0-20	
Trichloroethene	10.00	109	107	79-127	71-135	2	0-20	
Vinyl Chloride	10.00	111	110	72-132	62-142	1	0-20	

Total number of LCS compounds : 17
 Total number of ME compounds : 0
 Total number of ME compounds allowed : 1
 LCS ME CL validation result : Pass

Return to Contents

RPD - Relative Percent Difference , CL - Control Limit



Quality Control - LCS/LCS Duplicate



Cardno ERI
601 North McDowell Blvd.
Petaluma, CA 94954-2312

Date Received: N/A
Work Order No: 12-02-0753
Preparation: EPA 5030C
Method: EPA 8260B

Project: ExxonMobil 70235/022229C

Quality Control Sample ID	Matrix	Instrument	Date Prepared	Date Analyzed	LCS/LCSD Batch Number			
099-12-880-824	Aqueous	GC/MS BB	02/14/12	02/14/12	120214L01			
Parameter	SPIKE ADDED	LCS %REC	LCSD %REC	%REC CL	ME CL	RPD	RPD CL	Qualifiers
Benzene	10.00	94	101	80-120	73-127	7	0-20	
Toluene	10.00	95	102	80-120	73-127	6	0-20	
Ethylbenzene	10.00	101	104	80-120	73-127	3	0-20	
Methyl-t-Butyl Ether (MTBE)	10.00	93	99	69-123	60-132	7	0-20	
Tert-Butyl Alcohol (TBA)	50.00	99	101	63-123	53-133	2	0-20	
Diisopropyl Ether (DIPE)	10.00	88	92	59-137	46-150	5	0-37	
Ethyl-t-Butyl Ether (ETBE)	10.00	90	95	69-123	60-132	6	0-20	
Tert-Amyl-Methyl Ether (TAME)	10.00	89	99	70-120	62-128	10	0-20	
Ethanol	100.0	100	109	28-160	6-182	8	0-57	
1,1-Dichloroethene	10.00	96	98	78-126	70-134	1	0-28	
1,2-Dibromoethane	10.00	98	101	79-121	72-128	3	0-20	
1,2-Dichlorobenzene	10.00	97	101	80-120	73-127	4	0-20	
1,2-Dichloroethane	10.00	94	104	80-120	73-127	10	0-20	
Carbon Tetrachloride	10.00	97	103	74-134	64-144	6	0-20	
Chlorobenzene	10.00	93	97	80-120	73-127	4	0-20	
Trichloroethene	10.00	98	104	79-127	71-135	6	0-20	
Vinyl Chloride	10.00	100	102	72-132	62-142	2	0-20	


Total number of LCS compounds : 17

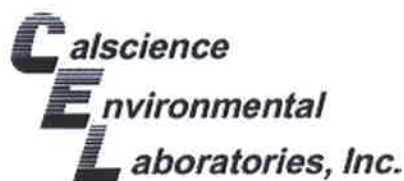
Total number of ME compounds : 0

Total number of ME compounds allowed : 1

LCS ME CL validation result : Pass

RPD - Relative Percent Difference , CL - Control Limit





Quality Control - LCS/LCS Duplicate



Cardno ERI
601 North McDowell Blvd.
Petaluma, CA 94954-2312

Date Received: N/A
Work Order No: 12-02-0753
Preparation: EPA 5030C
Method: EPA 8260B

Project: ExxonMobil 70235/022229C

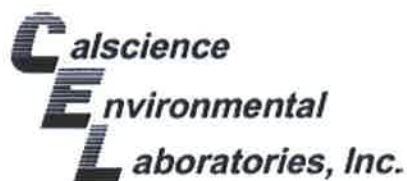
Quality Control Sample ID	Matrix	Instrument	Date Prepared	Date Analyzed	LCS/LCSD Batch Number			
099-12-884-786	Aqueous	GC/MS BB	02/13/12	02/14/12	120213L03			
Parameter	SPIKE ADDED	LCS %REC	LCSD %REC	%REC CL	ME CL	RPD	RPD CL	Qualifiers
Benzene	10.00	101	101	80-120	73-127	0	0-20	
Toluene	10.00	102	102	80-120	73-127	0	0-20	
Ethylbenzene	10.00	105	107	80-120	73-127	1	0-20	
Methyl-t-Butyl Ether (MTBE)	10.00	95	95	69-123	60-132	0	0-20	
Tert-Butyl Alcohol (TBA)	50.00	97	96	63-123	53-133	1	0-20	
Diisopropyl Ether (DIPE)	10.00	95	95	59-137	46-150	0	0-37	
Ethyl-t-Butyl Ether (ETBE)	10.00	90	91	69-123	60-132	1	0-20	
Tert-Amyl-Methyl Ether (TAME)	10.00	94	93	70-120	62-128	0	0-20	
Ethanol	100.0	106	108	28-160	6-182	3	0-57	
1,2-Dibromoethane	10.00	98	102	79-121	72-128	4	0-20	
1,2-Dichloroethane	10.00	103	103	80-120	73-127	0	0-20	

Total number of LCS compounds : 11
 Total number of ME compounds : 0
 Total number of ME compounds allowed : 1
 LCS ME CL validation result : Pass

Return to Contents

RPD - Relative Percent Difference , CL - Control Limit





Quality Control - LCS/LCS Duplicate



Cardno ERI
601 North McDowell Blvd.
Petaluma, CA 94954-2312

Date Received: N/A
Work Order No: 12-02-0753
Preparation: EPA 5030C
Method: EPA 8260B

Project: ExxonMobil 70235/022229C


Quality Control Sample ID	Matrix	Instrument	Date Prepared	Date Analyzed	LCS/LCSD Batch Number
099-12-884-791	Aqueous	GC/MS BB	02/14/12	02/14/12	120214L01

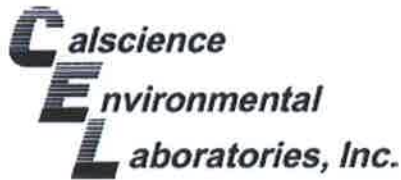
Parameter	SPIKE ADDED	LCS %REC	LCSD %REC	%REC CL	ME CL	RPD	RPD CL	Qualifiers
Benzene	10.00	94	101	80-120	73-127	7	0-20	
Toluene	10.00	95	102	80-120	73-127	6	0-20	
Ethylbenzene	10.00	101	104	80-120	73-127	3	0-20	
Methyl-t-Butyl Ether (MTBE)	10.00	93	99	69-123	60-132	7	0-20	
Tert-Butyl Alcohol (TBA)	50.00	99	101	63-123	53-133	2	0-20	
Diisopropyl Ether (DIPE)	10.00	88	92	59-137	46-150	5	0-37	
Ethyl-t-Butyl Ether (ETBE)	10.00	90	95	69-123	60-132	6	0-20	
Tert-Amyl-Methyl Ether (TAME)	10.00	89	99	70-120	62-128	10	0-20	
Ethanol	100.0	100	109	28-160	6-182	8	0-57	
1,2-Dibromoethane	10.00	98	101	79-121	72-128	3	0-20	
1,2-Dichloroethane	10.00	94	104	80-120	73-127	10	0-20	

Total number of LCS compounds : 11
 Total number of ME compounds : 0
 Total number of ME compounds allowed : 1
 LCS ME CL validation result : Pass

Return to Contents

RPD - Relative Percent Difference , CL - Control Limit





Quality Control - LCS/LCS Duplicate



Cardno ERI
601 North McDowell Blvd.
Petaluma, CA 94954-2312

Date Received: N/A
Work Order No: 12-02-0753
Preparation: EPA 5030C
Method: EPA 8260B


Project: ExxonMobil 70235/022229C

Quality Control Sample ID	Matrix	Instrument	Date Prepared	Date Analyzed	LCS/LCSD Batch Number			
099-12-884-792	Aqueous	GC/MS BB	02/15/12	02/15/12	120215L01			
Parameter	SPIKE ADDED	LCS %REC	LCSD %REC	%REC CL	ME CL	RPD	RPD CL	Qualifiers
Benzene	10.00	105	104	80-120	73-127	0	0-20	
Toluene	10.00	104	104	80-120	73-127	0	0-20	
Ethylbenzene	10.00	108	110	80-120	73-127	2	0-20	
Methyl-t-Butyl Ether (MTBE)	10.00	95	100	69-123	60-132	5	0-20	
Tert-Butyl Alcohol (TBA)	50.00	94	102	63-123	53-133	8	0-20	
Diisopropyl Ether (DIPE)	10.00	94	95	59-137	46-150	1	0-37	
Ethyl-t-Butyl Ether (ETBE)	10.00	89	91	69-123	60-132	1	0-20	
Tert-Amyl-Methyl Ether (TAME)	10.00	95	95	70-120	62-128	0	0-20	
Ethanol	100.0	99	112	28-160	6-182	12	0-57	
1,2-Dibromoethane	10.00	102	102	79-121	72-128	1	0-20	
1,2-Dichloroethane	10.00	107	108	80-120	73-127	1	0-20	

Total number of LCS compounds : 11
 Total number of ME compounds : 0
 Total number of ME compounds allowed : 1
 LCS ME CL validation result : Pass

Return to Contents

RPD - Relative Percent Difference , CL - Control Limit



Work Order Number: 12-02-0753

<u>Qualifier</u>	<u>Definition</u>
AZ	Surrogate compound recovery was out of control due to matrix interference. The associated method blank surrogate spike compound was in control and, therefore, the sample data was reported without further clarification.
B	Analyte was present in the associated method blank.
BA	The MS/MSD RPD was out of control due to matrix interference. The LCS/LCSD RPD was in control and, therefore, the sample data was reported without further clarification.
BB	Spike recovery and RPD control limits do not apply resulting from the parameter concentration in the sample exceeding the spike concentration by a factor of four or greater.
BU	Sample analyzed after holding time expired.
DF	Reporting limits elevated due to matrix interferences.
E	Concentration exceeds the calibration range.
ET	Sample was extracted past end of recommended max. holding time.
GE	The PDS/PDSD or PES/PESD associated with this batch of samples was out of control due to a matrix interference effect. The associated batch LCS/LCSD was in control and, hence, the associated sample data was reported without further clarification.
HD	Chromat. profile inconsistent with pattern(s) of ref. fuel stnds.
HO	High concentration matrix spike recovery out of limits
HT	Analytical value calculated using results from associated tests.
HX	Recovery of the Matrix Spike (MS) or Matrix Spike Duplicate (MSD) compound was out of control due to matrix interference. The associated LCS and/or LCSD was in control and, therefore, the sample data was reported without further clarification.
IL	Relative percent difference out of control.
J	Analyte was detected at a concentration below the reporting limit and above the laboratory method detection limit. Reported value is estimated.
LD	Analyte presence was not confirmed by second column or GC/MS analysis.
LP	The LCS and/or LCSD recoveries for this analyte were above the upper control limit. The associated sample was non-detected. Therefore, the sample data was reported without further clarification.
LQ	LCS recovery above method control limits.
LR	LCS recovery below method control limits.
ND	Parameter not detected at the indicated reporting limit.
QO	Compound did not meet method-described identification guidelines. Identification was based on additional GC/MS characteristics.
RU	LCS/LCSD Recovery Percentage is within Marginal Exceedance (ME) Control Limit range.
SG	A silica gel cleanup procedure was performed.
SN	See applicable analysis comment.
U	Undetected at detection limit.

Solid - Unless otherwise indicated, solid sample data is reported on a wet weight basis, not corrected for % moisture. All QC results are reported on a wet weight basis.
 MPN - Most Probable Number


 Return to Contents


0753

	< WebShip > > > > 800-322-5555 www.gso.com	
	Ship From: ALAN KEMP CAL SCIENCE- CONCORD 5063 COMMERCIAL CIRCLE #H CONCORD, CA 94520	Tracking #: 518435206 
Ship To: SAMPLE RECEIVING CEL 7440 LINCOLN WAY GARDEN GROVE, CA 92841	ORC GARDEN GROVE	
COD: \$0.00	D92841A  98523233	
Reference: CARDNO ERI		
Delivery Instructions:		
Signature Type: SIGNATURE REQUIRED	Print Date : 02/10/12 14:38 PM	

Package 1 of 1

Send Label To Printer	<input checked="" type="checkbox"/> Print All	Edit Shipment	Finish
-----------------------	---	---------------	--------

LABEL INSTRUCTIONS:

- Do not copy or reprint this label for additional shipments - each package must have a unique barcode.
- STEP 1 - Use the "Send Label to Printer" button on this page to print the shipping label on a laser or inkjet printer.
- STEP 2 - Fold this page in half.
- STEP 3 - Securely attach this label to your package, do not cover the barcode.
- STEP 4 - Request an on-call pickup for your package, if you do not have scheduled daily pickup service or Drop-off your package at the nearest GSO drop box. Locate nearest GSO dropbox locations using this link.


ADDITIONAL OPTIONS:

Send Label Via Email	Create Return Label
----------------------	---------------------

TERMS AND CONDITIONS:

By giving us your shipment to deliver, you agree to all the service terms and conditions described in this section. Our liability for loss or damage to any package is limited to your actual damages or \$100 whichever is less, unless you pay for and declare a higher authorized value. If you declare a higher value and pay the additional charge, our liability will be the lesser of your declared value or the actual value of your loss or damage. In any event, we will not be liable for any damage, whether direct, incidental, special or consequential, in excess of the declared value of a shipment whether or not we had knowledge that such damage might be incurred including but not limited to loss of income or profit. We will not be liable for your acts or omissions, including but not limited to improper or insufficient packaging, securing, marking or addressing. Also, we will not be liable if you or the recipient violates any of the terms of our agreement. We will not be liable for loss, damage or delay caused by events we cannot control, including but not limited to acts of God, perils of the air, weather conditions, act of public enemies, war, strikes, or civil commotion. The highest declared value for our GSO Priority Letter or GSO Priority Package is \$500. For other shipments the highest declared value is \$10,000 unless your package contains items of "extraordinary value", in which case the highest declared value we allow is \$500. Items of "extraordinary value" include, but are not limited to, artwork, jewelry, furs, precious metals, tickets, negotiable instruments and other items with intrinsic value.

Return to Contents



WORK ORDER #: 12-02-0753

SAMPLE RECEIPT FORM

Cooler 1 of 1

CLIENT: Cardno ERI

DATE: 02/11/12

TEMPERATURE: Thermometer ID: SC3 (Criteria: 0.0 °C – 6.0 °C, not frozen)

Temperature 2.7 °C - 0.3 °C (CF) = 2.4 °C Blank Sample

Sample(s) outside temperature criteria (PM/APM contacted by: _____).

Sample(s) outside temperature criteria but received on ice/chilled on same day of sampling.

Received at ambient temperature, placed on ice for transport by Courier.

Ambient Temperature: Air Filter Initial: PT

CUSTODY SEALS INTACT:

Cooler _____ No (Not Intact) Not Present N/A Initial: PT

Sample _____ No (Not Intact) Not Present Initial: PT

SAMPLE CONDITION:	Yes	No	N/A
Chain-Of-Custody (COC) document(s) received with samples.....	<input checked="" type="checkbox"/>	<input type="checkbox"/>	<input type="checkbox"/>
COC document(s) received complete.....	<input checked="" type="checkbox"/>	<input type="checkbox"/>	<input type="checkbox"/>
<input type="checkbox"/> Collection date/time, matrix, and/or # of containers logged in based on sample labels.			
<input type="checkbox"/> No analysis requested. <input type="checkbox"/> Not relinquished. <input type="checkbox"/> No date/time relinquished.			
Sampler's name indicated on COC.....	<input checked="" type="checkbox"/>	<input type="checkbox"/>	<input type="checkbox"/>
Sample container label(s) consistent with COC.....	<input checked="" type="checkbox"/>	<input type="checkbox"/>	<input type="checkbox"/>
Sample container(s) intact and good condition.....	<input checked="" type="checkbox"/>	<input type="checkbox"/>	<input type="checkbox"/>
Proper containers and sufficient volume for analyses requested.....	<input checked="" type="checkbox"/>	<input type="checkbox"/>	<input type="checkbox"/>
Analyses received within holding time.....	<input checked="" type="checkbox"/>	<input type="checkbox"/>	<input type="checkbox"/>
pH / Res. Chlorine / Diss. Sulfide / Diss. Oxygen received within 24 hours...	<input type="checkbox"/>	<input type="checkbox"/>	<input checked="" type="checkbox"/>
Proper preservation noted on COC or sample container.....	<input checked="" type="checkbox"/>	<input type="checkbox"/>	<input type="checkbox"/>
<input type="checkbox"/> Unpreserved vials received for Volatiles analysis			
Volatile analysis container(s) free of headspace.....	<input checked="" type="checkbox"/>	<input type="checkbox"/>	<input type="checkbox"/>
Tedlar bag(s) free of condensation.....	<input type="checkbox"/>	<input type="checkbox"/>	<input checked="" type="checkbox"/>

CONTAINER TYPE:

Solid: 4ozCGJ 8ozCGJ 16ozCGJ Sleeve (____) EnCores® TerraCores® _____

Water: VOA VOA^h VOAn₂ 125AGB 125AGBh 125AGBp 1AGB 1AGBna₂ 1AGBs

500AGB 500AGJ 500AGJs 250AGB 250CGB 250CGBs 1PB 1PBna 500PB

250PB 250PBn 125PB 125PBz_{na} 100PJ 100PJna₂ _____ _____ _____

Air: Tedlar® Summa® **Other:** _____ **Trip Blank Lot#:** _____ **Labeled/Checked by:** PT

Container: C: Clear A: Amber P: Plastic G: Glass J: Jar B: Bottle Z: Ziploc/Resealable Bag E: Envelope **Reviewed by:** PT

Preservative: h: HCL n: HNO₃ na₂: Na₂S₂O₃ na: NaOH p: H₃PO₄ s: H₂SO₄ u: Ultra-pure z_{na}: ZnAc₂+NaOH f: Filtered **Scanned by:** PT

Return to Contents

APPENDIX C
FIELD DATA SHEETS

DAILY FIELD REPORT



PROJECT: 70235 JOB # + ACTIVITY: 2229
SUBJECT: QM DATE: 2-9-12
EQUIPMENT USED: _____ SHEET: 1 OF 1
NAME: SC PROJECT MNGR: _____

Onsite 0300 H&S 300-315
Open 315-345
DTW 345-415
Purge 440-1137
Sample 505-1200

Sampled MW6I, J, E, G, F, H, B
RW1, 2, 3A

Did MW6I, J first on Telegraph busy @ 730

Had to wait for station Mechanic to open gate for
MW6F

Purge 140
Decon 20
Total 160

Offsite 1230

Client Name: Exxon/Mobile

Location: 70235

Field Crew: SC

GROUNDWATER SAMPLING FIELD LOG

ERI Job #: 2229

Field Cleaning Performed: _____

Analysis: _____

Date: 2-9-12 Page 1 of 2

Case Volume = (TD - DTW) x F where F =

0.163 for 2" inside-diameter well casing

0.652 for 4" inside-diameter well casing

1.457 for 6" inside-diameter well casing

Well ID	Time	Case Volume	Purge Volume	Temp	Cond	pH	Post-Purge DTW	80% Recharge	BB	40mil	Amber	DO	ORP	Comments
MW6J	440	1.53	2											
	442		2	13.1	767	7.74	13.71			505				
	443		4	13.8	679	7.29								
	445		6	14.1	667	7.30								
MW6I	521	4.55	5											
	524		5	12.7	549	7.30	15.31			555				
	527		10	13.2	642	7.28								
	531		15	13.3	624	7.35								
MW6E	624	4.44	5											
	624		10	11.0	657	6.79	15.29			650				
	627		10	11.0	642	6.73								
	G		15											
MW6H	710	5.31	6											
	714		6	12.9	877	6.96	11.27			740				
	718		12	13.3	860	6.99								
	721		18	13.6	862	6.95								
RW3A	756	2.46	3											
	759		3	12.9	758	6.79	12.69			820				
	801		6	12.9	751	6.78								
	804		9	13.3	743	6.82								
RW2	836	7.58	8											
	843		8	12.2	654	6.84	12.03			920				
	850		16	12.5	647	6.93								
	858		24	13.1	658	7.00								
MW6F	930	4.32	5											
	933		5	12.3	679	6.81	13.11			955				
	936		10	12.7	667	6.99								
	940		15	13.4	651	6.92								

Dry @ 12

GROUNDWATER SAMPLING FIELD LOG

Client Name: Exxon/Mobil
 Location: 70235
 Field Crew: SC

ERI Job #: 2229
 Field Cleaning Performed: _____
 Analysis: _____

Date: 2-9-12 Page 2 of 2
 Case Volume = (TD - DTW) x F where F =
 0.163 for 2" inside-diameter well casing
 0.652 for 4" inside-diameter well casing
 1.457 for 6" inside-diameter well casing

Well ID	Time	Case Volume	Purge Volume	Temp	Cond	pH	Post-Purge DTW	80% Recharge	BB	40mil	Amber	DO	ORP	Comments Well Box Condition	
RW1	1002	7.74	8												
	1008							13.33							
	1015				14.7	873	6.73				1040				
				16											
				24											
MW6H	1045	5.16	6												
	1040							11.92							
	1055				14.5	823	6.69				1115				
	1100				12	14.5	830	6.81							
MW6B	1132	1.03	2												
	1133							12.17							
	1135				12.7	1025	7.05				1200				
	1137			4	12.9	1115	6.98								
				6	13.1	1095	7.07								

BB 1215

APPENDIX D
WASTE DISPOSAL DOCUMENTATION

NON-HAZARDOUS WASTE MANIFEST

Please print or type (Form designed for use on elite (12 pitch) typewriter)

NON-HAZARDOUS WASTE

NON-HAZARDOUS WASTE MANIFEST		1. Generator's US EPA ID No.		Manifest Document No. ER12229	2. Page 1 of 1
3. Generator's Name and Mailing Address EM# 70235 2225 TELEGRAPH AVE OAKLAND, CA		CARONO ERI			
4. Generator's Phone ()		6. US EPA ID Number		A. State Transporter's ID	
5. Transporter 1 Company Name CARONO ERI		8. US EPA ID Number		B. Transporter 1 Phone	
7. Transporter 2 Company Name		10. US EPA ID Number		C. State Transporter's ID	
9. Designated Facility Name and Site Address INSTRAT INC 1105-C AIRPORT RD RICO VISTA, CA		14. US EPA ID Number CARU00150599		D. Transporter 2 Phone	
				E. State Facility's ID	
				F. Facility's Phone 707-374-3834	
11. WASTE DESCRIPTION			12. Containers	13. Total Quantity	14. Unit Wt./Vol.
			No.	Type	
a. NON-HAZ PURGE WATER			1	POLY	160 GAL
b.					
c.					
d.					
G. Additional Descriptions for Materials Listed Above COLOR - BROWN ODOR - ϕ SOUNDS - ϕ			H. Handling Codes for Wastes Listed Above		
15. Special Handling Instructions and Additional information					
16. GENERATOR'S CERTIFICATION: I hereby certify that the contents of this shipment are fully and accurately described and are in all respects in proper condition for transport. The materials described on this manifest are not subject to federal hazardous waste regulations.					
Printed/Typed Name		Signature		Date	
				Month Day Year	
TRANSPORTER					
17. Transporter 1 Acknowledgement of Receipt of Materials					
Printed/Typed Name Steven E. Chard		Signature <i>[Signature]</i>		Date 2 17 12	
18. Transporter 2 Acknowledgement of Receipt of Materials					
Printed/Typed Name		Signature		Date	
				Month Day Year	
FACILITY					
19. Discrepancy Indication Space					
20. Facility Owner or Operator; Certification of receipt of the waste materials covered by this manifest, except as noted in item 19.					
Printed/Typed Name MICHAEL WHITEHEAD		Signature <i>[Signature]</i>		Date 2 15 12	

