

October 13, 2010

Uploaded to: ftp://alcoftp1.acgov.org  
and GeoTracker

Mr. Paresh Khatri  
Alameda County Health Care Services Agency  
Local Oversight Program  
1131 Harbor Bay Parkway  
Alameda, California 94502-6577

**RECEIVED**

2:41 pm, Oct 13, 2010

Alameda County  
Environmental Health

Re: **Report Submittal**  
Sensitive Receptor Survey  
76 (Former BP) Station No. 2611117  
7219 Bancroft Avenue  
Oakland, California



Dear Mr. Khatri:

I declare under penalty of perjury that to the best of my knowledge the information and/or recommendations contained in the attached report is/are true and correct.

If you have any questions or need additional information, please call me at (408) 826-1874.

Sincerely,

**DELTA CONSULTANTS**

A handwritten signature in blue ink, appearing to read "Douglas K. Umland".

**Douglas K. Umland**  
Senior Project Manager

Enc: Delta Consultants, "Sensitive Receptor Survey", dated October 12, 2010.



## Sensitive Receptor Survey

76 (Former BP) Service Station No. 11117  
7210 Bancroft Avenue  
Oakland, California

Alameda County Health Care Services Agency  
Local Oversight Program- Fuel Leak Case  
Number- RO0000356

San Francisco Bay, Regional Water Quality Control  
Board, (Region 2) Case 01-0215

Delta Project No. I42611117

Submitted to:

**Paresh C. Khatri**  
Hazardous Materials Specialist  
Alameda County Health Care Services Agency  
Local Oversight Program  
1131 Harbor Bay Parkway, Suite 250  
Alameda, CA 94502-6577

Submitted by:

**Delta Consultants**  
312 Piercy Road  
San Jose, CA 95138 USA  
+1 800.477.7411



October 12, 2010

**CERTIFICATION**

Information, conclusions, and recommendations provided by Delta in this document regarding the site have been prepared under the supervision of and reviewed by the licensed professional whose signature appears below.

Please contact the undersigned at 800-477-7411 if you have questions.

**DELTA CONSULTANTS**



**Douglas K. Umland**  
Senior Project Manager  
California Registered Professional Geologist No. 6159

---

**TABLE OF CONTENTS**

**CERTIFICATION ..... II**

**1.0 INTRODUCTION ..... 1**

**2.0 SITE DESCRIPTION AND LAND USE..... 1**

**3.0 ENVIRONMENTAL DATA RESOURCES RECORDS REVIEW ..... 1**

    3.1 HISTORICAL AERIALS PHOTOGRAPHS .....1

    3.2 HISTORICAL TOPOGRAPHIC MAPS.....2

    3.3 HISTORICAL SANBORN MAPS .....3

    3.4 HISTORICAL CITY DIRECTORIES .....3

    3.5 RADIUS REPORT .....3

    3.6 EDR WELL SEARCH.....6

**4.0 SENSITIVE RECEPTOR SURVEY ..... 6**

    4.1 WELL SEARCH .....7

    4.2 WEB-BASED RECEPTOR SEARCH.....7

**5.0 SUMMARY ..... 8**

**6.0 LIMITATIONS..... 9**

**FIGURES**

- FIGURE 1 SITE LOCATION MAP
- FIGURE 2 SITE PLAN
- FIGURE 3 SENSITIVE RECEPTOR SURVEY MAP

**TABLES**

- TABLE 1 DWR WELL SEARCH RESULTS

**APPENDICES**

- APPENDIX A PREVIOUS INVESTIGATIONS AND SITE HISTORY SUMMARY
- APPENDIX B HISTORICAL AERIAL PHOTOGRAPHS
- APPENDIX C HISTORICAL TOPOGRAPHIC MAPS
- APPENDIX D HISTORICAL SANBORN MAPS
- APPENDIX E HISTORICAL CITY DIRECTORIES
- APPENDIX F EDR RADIUS REPORT

## **1.0 INTRODUCTION**

Delta Consultants (Delta) has prepared this Sensitive Receptor Survey for the 76 (Former BP) Service Station No. 11117 located at 7210 Bancroft Avenue, Oakland, Alameda County, California (**Figure 1**). The report includes a site description, site assessment history, and the results of an Environmental Data Resources (EDR) records review and a sensitive receptor survey. The purpose of this report is to identify any potential sensitive receptors which have the potential to be affected by the petroleum hydrocarbon release at the site.

The site is currently under the lead regulatory oversight of the Alameda County Health Care Services Agency (ACHCSA). The Fuel Leak Case Number is RO0000356. The site is also under the oversight of the San Francisco Bay Regional Water Quality Control Board – Region 2 (case no. 01-0215). Selected reports and agency correspondence can be found on the State of California Water Resources Control Board's online database, Geotracker (Global I.D. No. T0600100201). A detailed site environmental history is included as **Appendix A**.

## **2.0 SITE DESCRIPTION AND LAND USE**

The site is an active 76-brand gasoline retail outlet located on the northern corner of Bancroft Avenue and 73rd Avenue in Oakland, California. The land use in the immediate vicinity of the site is mixed commercial and residential (**Figures 1 and 2**). The site is bound to the southeast by 73rd Avenue and to the southwest by Bancroft Avenue.

The site elevation is approximately 50 feet above mean sea level. The water table fluctuates seasonally and has risen approximately 10 feet since 1992. The static depth to water in monitoring wells at the site has ranged from an historic minimum of 9.49 feet below ground surface (bgs) (MW-3 on May 22, 200) and a maximum of 34.07 feet bgs (MW-2 on December 27, 1993).

BP acquired the facility from Mobil Oil Corporation in 1989. In January 1994, BP transferred the property to TOSCO Marketing Company. The site is currently owned by Power Quality & Electrical Systems, Inc.

The site consists of a service station building and three 12,000-gallon gasoline underground storage tanks (USTs) and one 10,000-gallon diesel UST with associated piping and dispensers. The site is covered with asphalt or concrete surfacing except for planters along the southeastern and southwestern property boundaries. A remediation compound, storage locker and a trash enclosure are located on the northern portion of the property. A site plan showing all current and former station features is included as **Figure 2**.

## **3.0 ENVIRONMENTAL DATA RESOURCES RECORDS REVIEW**

As part of this Sensitive Receptor Survey, Delta purchased and reviewed a data package for the site from EDR. The purpose of the EDR report is to give insight into the current and historical uses of the site and surrounding properties. The EDR report includes historical aerial photographs, historical Sanborn maps, historical topographic maps, historical city directories, and a radius report.

### **3.1 Historical Aerials Photographs**

The following aerial photographs were included in the EDR report for the site (inquiry no. 2865174.5). The aerial photographs are identified by the year produced, the scale of the photograph, and the source of the photograph. Aerial photographs from the EDR report are included as **Appendix B**.

Historical Aerial Photographs		
Year	Source	Scale
1939	Fairchild	1" = 555'
1946	Jack Ammann	1" = 655'
1958	Cartwright	1" = 555'
1965	Cartwright	1" = 333'
1974	NASA	1" = 601'
1982	USGS	1" = 690'
1993	USGS	1" = 666'
1998	USGS	1" = 666'
2005	EDR	1" = 604'

The historical aerial photographs indicate that in 1939 the site was primarily used as an agricultural field. The surrounding properties were also agricultural fields, orchards, and small residential dwellings. The site and surrounding area remained in use as agricultural land until the 1965 photograph. Sometime between 1965 and 1974, the site and surrounding areas were completely developed into a commercial and residential mixed use area.

The 1974 photograph depicts the site in its current configuration, with a station building on the northern portion of the site and one canopy on the southern portion of the site. The area to the northeast of the site appears to be a shopping complex with associated parking lots. The area to the west and south appears to be dominated by single-family residential dwellings with some light commercial structures. In general, the site and surrounding area remain relatively unchanged from the 1982 photograph to the 2005 photograph.

### 3.2 Historical Topographic Maps

The following topographic maps were included in the EDR report for the site (inquiry no. 2865174.4). The topographic maps are identified by the quadrangle name, year produced, and the scale of the map. Topographic maps from the EDR report are included as **Appendix C**.

Historical Topographic Maps		
Year	Quadrangle	Scale
1915	Concord	1:62,500
1948	Concord	1:50,000
1949	Oakland East	1:24,000
1959	Oakland East	1:24,000
1959	Concord	1:62,500
1968	Oakland East	1:24,000
1973	Oakland East	1:24,000
1980	Oakland East	1:24,000

The historical topographic maps indicate that a mixture of residential houses were present near the site in 1915. Mills College has been north of the site since 1915. Southern Pacific Railroad was observed west of the site in the 1915 map.

The 1948 map shows significant development of single-family residential dwellings and commercial properties in each direction from the site. The Nimitz Freeway (17/880) is shown to the southwest of the

site and runs in a northwest to southeast direction. The MacArthur Freeway (580) is shown to the north and east of the site and runs in a northwest to southeast direction.

The site has remained an urbanized/developed area as shown from the 1949 to 1980 historical topographical maps.

### 3.3 Historical Sanborn Maps

Historical Sanborn (fire insurance) maps were requested as part of the EDR report (inquiry no. inquiry no. 2865174.3). The Sanborn maps indicate the site was occupied by railroad tracks from 1925 to 1966, a parking lot from 1966 to 1968, and a service station from 1969 to present. Sanborn map reports are included as **Appendix D**.

### 3.4 Historical City Directories

Historical city directories published by R.L. Polk, Pacific Telephone, Pacific Telephone & Telegraph Company, Pacific Bell, and Haines Company from 1920 to 2006 were included in the EDR report for the site (inquiry no. 2865174.6). The city directories list owner names for the site and surrounding properties. City directories from the EDR report are included as **Appendix E**.

Historical city directories contained records for the site since 1986. From 1986 to 1991, the site was identified as Kim's Mobil Station and Eagan & Paradise Construction Company. In 1992, the site was identified as Kim S BP. There are no records for the site after 2002.

The historical city directories contained numerous residential and commercial listings from 1928 to 2002 for properties located on 73rd Avenue, 74th Avenue, Eastmont Mall, Bancroft Avenue, Bancroft Place, Bancroft Way, Krause Avenue, Krause Street, Garfield Avenue, Garfield Court, and Halliday Avenue.

The historical city directories also contained numerous commercial listings for 73rd Avenue, including: Bay Cities Heating & Ventilating (1945), Friendship TV & Electronics (1975), Jet Style Styling Salon (1991), Talk of the Town Beauty Salon (1980), Kwanza Plumbing (1975) and ACCO Sheet Metal Supply Company (1962).

The historical city directories also contained commercial listings for Bancroft Avenue which included Sparkle Cleaners (1992), Eastmont Auto Goodyear (1991) and Freeman & Rowe Service Station (1967). Further listings are shown in **Appendix E**.

### 3.5 Radius Report

As part of this Sensitive Receptor Survey, Delta reviewed the EDR radius report for reported facilities within 0.5 miles of the site. The EDR radius report is included in Appendix F. Below are the facilities identified within a 0.5-mile radius of the site:

Facility Name	Facility Address	Distance From Site	Direction From Site	Database Listings
RELIANT TRAVEL, MOBILE SERVICE STATION	On-site	--	--	HAZNET, HIST UST, HIST CORTESE, LUST, CA FID UST, SWEEPS UST, Alameda County CS, UST, RCRA-SQG, FINDS
CHEVRON USA INC SERVICE STATION	7225 Bancroft Avenue	60 feet	West-Southwest	LUST, UST, CA FID UST, SWEEPS UST, RCRA NonGen, HIST CORTESE , HIST UST
FIRESTONE	1 Eastmont Mall	300 feet	Northwest	LUST, HIST UST
SPARKLE CLEANERS	7000 Bancroft Avenue	400 feet	Northwest	RCRA-LQG, SLIC, DryCleaners, HAZNET, EMI, Alameda County CS

Facility Name	Facility Address	Distance From Site	Direction From Site	Database Listings
EASTMONT MALL	1 Eastmont Mall	400 feet	Northwest	LUST, HIST CORTESE
EASTMONT MALL - JC PENNY	1 Eastmont Mall	400 feet	Northwest	HIST CORTESE
EASTMONT AUTO GOODYEAR	7250 Bancroft Avenue	450 feet	Southeast	LUST, HIST CORTESE
FIRESTONE	73rd & Bancroft	600 feet	South Southwest	CA FID UST, HIST UST, SWEEPS UST,
FIRESTONE	2701 73 <sup>rd</sup> Avenue	600 feet	North Northeast	CA FID UST, HIST UST, SWEEPS UST, HIST CORTESE
DIAMOND CLEANERS	6816 Bancroft Avenue	1,100 feet	Northwest	DRYCLEANERS
STOP N GO	7701 Bancroft Avenue	1,200 feet	Southeast	CA FID UST, HIST UST, SWEEPS UST,
BETTER HOMES REALITY	6821 Foothill Blvd	1,300 feet	North	LUST, HIST CORTESE
ACE HARDWARE SCHOOL SITE	6733 Foothill Blvd	1,500 feet	North Northwest	ENVIROSTOR
BEACON	6600 Foothill Blvd	1,900 feet	Northwest	LUST, HIST CORTESE
CECIL REEVES	6436 Foothill Blvd	2,500 feet	Northwest	LUST, HIST CORTESE

The EDR radius report identified Chevron USA Inc. Service Station, located at 7225 Bancroft Avenue, (approximately 60 feet west southwest of the site), as being listed in the Leaking Underground Storage Tank (LUST), Underground Storage Tank (UST), California Facility Inventory Database (CA FID UST), Statewide Environmental Evaluation and Planning System (SWEEPS UST), Historical Cortese (HIST CORTESE), and the Resource Conservation and Recovery Act-Non Generators (RCRA NonGen) databases. Database information indicates a release of gasoline due to leaking product piping was discovered in December 1997, and groundwater (uses other than drinking water) was affected. The facility is under the regulatory oversight of the Alameda County Health Care Services Agency (LOP), case number RO0000247. Records indicated the facility is still an active LUST case in the site assessment phase. The station has operated since at least February 1988.

The EDR radius report identified Eastmont Mall facility, located at 1 Eastmont Mall (approximately 400 feet northwest of the site), as being listed in Leaking Underground Storage Tank (LUST) and Historical Cortese (HIST CORTESE). Database information indicates the site has operated. The facility is under the regulatory oversight Alameda County Health Care Services Agency (LOP), case number RO0000788, and the Regional Water Quality Control Board (RWQCB) (case no. 01-1942). The environmental case is now closed. The contaminants previously used at the site were waste oil and motor oil.

The EDR radius report identified Eastmont Mall JC Penny facility, located at 1 Eastmont Mall (approximately 400 feet northwest of the site), as being listed in Historical Cortese (HIST CORTESE). No site history is listed for this site.

The EDR radius report identified Eastmont Auto Goodyear facility, located at 7250 Bancroft Avenue, (approximately 450 feet southeast of the site), as being listed in the Leaking Underground Storage Tank (LUST), and Historical Cortese (HIST CORTESE) databases. The facility is under the regulatory oversight of the Alameda County Health Care Services Agency (LOP), case number RO0000614. Database information indicates a release of gasoline was observed during a tank closure in September 1993, and groundwater (uses other than drinking water) was affected.



The EDR radius report identified Firestone facility, located at 1 Eastmont Mall, (approximately 410 feet northwest of the site), as being listed in the Leaking Underground Storage Tank (LUST) database. Database information indicates a release of gasoline was observed during a tank closure in December 1992, and groundwater (uses other than drinking water) was affected. The facility is under the regulatory oversight of the Alameda County Health Care Services Agency (LOP), case number RO0001026 and the Regional Water Quality Control Board (RWQCB) (case no. 01-0889).

The EDR radius report identified the Sparkle Cleaners facility located at the site, 7000 Bancroft Avenue, (approximately 400 feet northwest of the site) as being listed in the Resource Conservation and Recovery Act – Large Quantity Generator (RCRA-LQG), Spills, Leaks, Investigations, and Cleanup (SLIC), and DryCleaners databases. The EDR radius report did not provide any additional information regarding the facility.

The EDR radius report identified Firestone facility, located at 73rd & Bancroft (approximately 600 feet south-southwest of the site), as being listed in California Facility Inventory (CA FID UST), Historical Underground Storage Tank (HIST UST), and Statewide Environmental Evaluation and Planning System (SWEEPS UST). Database information indicates there is one tank onsite. The date of install is unknown. The tank houses waste oil.

The EDR radius report identified Firestone facility, located at 2701 73rd Avenue (approximately 600 feet north-northeast of the site), as being listed in California Facility Inventory (CA FID UST), Historical Underground Storage Tank (HIST UST), Statewide Environmental Evaluation and Planning System (SWEEPS UST), and Historical Cortese (HIST CORTESE) databases. Database information indicates that one 500 gallon waste oil tank was installed in 1969. Case is closed. The facility is under the regulatory oversight Alameda County Health Care Services Agency (LOP), case number RO0001026.

The EDR radius report identified Diamond Cleaners, located at 6816 Bancroft Avenue, (approximately 1,100 feet northwest of the site), as being listed in Dry Cleaners database. Database information indicates the facility has operated as dry cleaners since at least November 1989; the site is currently an active drycleaners. The facility was permitted from 1993 to 2007 through the Bay Area Air Quality Management District (BAAQMD) to release total organic hydrocarbon gases. The drycleaners has used liquid halogenated organic compounds over 1000 mg/l.

The EDR radius report identified Stop-N-Go facility, located at 7701 Bancroft Avenue (approximately 1,200 feet southeast of the site), as being listed in California Facility Inventory (CA FID UST), Historical Underground Storage Tank (HIST UST), and Statewide Environmental Evaluation and Planning System (SWEEPS UST). Database information indicates the site has operated as a gasoline service station February 1988. The gasoline service station is currently active.

The EDR radius report identified Better Homes Realty, located at 6821 Foothill Blvd, (approximately 1,300 feet north of the site), as being listed in Leaking Underground Storage Tank (LUST) and Historical Cortese (HIST CORTESE) databases. Database information indicates the case is closed. The facility is under the regulatory oversight of the Alameda County Health Care Services Agency (LOP), case number RO0000893 and the Regional Water Quality Control Board (RWQCB) (case no. 01-0988). No other site history was listed.

The EDR radius report identified the ACE Hardware School Site, located at 6733 Foothill Boulevard (approximately 1,500 feet north-northwest of the site), as being listed in the Envirositor database. The EDR radius report did not provide any additional information regarding the facility.

The EDR radius report identified Beacon, located at 6600 Foothill Blvd (approximately 1,900 feet northwest of the site), as being listed in Leaking Underground Storage Tank (LUST) and Historical Cortese (HIST

CORTESE) databases. Database information indicates a release of gasoline was observed during a tank closure in December 1999, and groundwater (uses other than drinking water) was affected. One UST removed in December 1998. The facility is under the regulatory oversight of the Alameda County Health Care Services Agency (LOP), case number RO0000175 and the Regional Water Quality Control Board (RWQCB) (case no. 01-2481). No other site history was listed.

The EDR radius report identified Cecil Reeves facility, located at 6436 Foothill Boulevard (approximately 2,500 feet northwest of the site), as being listed in Leaking Underground Storage Tank (LUST) and Historical Cortese (HIST CORTESE) databases. Database information indicates the facility was permitted from 2003 to 2007 through the Bay Area Air Quality Management District (BAAQMD) to release oxygenated solvents. The case is closed. The facility is under the regulatory oversight of the Alameda County Health Care Services Agency (LOP), case number RO0001017 and the Regional Water Quality Control Board (RWQCB) (case no. 01-0956).

### 3.6 EDR Well Search

Delta reviewed the EDR well search, which is included as part of the EDR radius report (**Appendix F**). The well search includes wells identified in the Federal United States Geological Service (USGS), Federal FRDS Public Water Supply System Information, State Database Well Information (State), and Aquiflow databases. Below are wells identified within a one mile radius of the site:

Well No.	Database Source	Distance From Site (mile)	Direction From Site	Well Depth (feet bgs)
A1	Aquiflow	0 - 1/8	South Southwest	NR
A2	Aquiflow	0 - 1/8	South Southwest	NR
A3	Aquiflow	0 - 1/8	South Southwest	NR
4	FRDS	1/4 – 1/2	Northeast	NR
6	Aquiflow	1/2 - 1	North Northwest	NR
7	Aquiflow	1/2 - 1	South Southwest	NR
8	Aquiflow	1/2 - 1	East Northeast	NR
B9	Aquiflow	1/2 - 1	North	NR
B10	Aquiflow	1/2 - 1	North	NR
5	State	1/2 - 1	North	NR

Notes: bgs = below ground surface NR = Not Reported

The Federal USGS did not reveal any wells with the one mile radius. The FRDS indicated well ID CA0105012 as being northeast of site. The State Database indicted well CADW40000038381 as being north of the site. Additionally, locations of these wells could not be verified with the information provided in the radius report. Delta conducted a well search through the DWR (**Section 4.1**) to identify any wells within one mile of the site.

## 4.0 SENSITIVE RECEPTOR SURVEY

Delta conducted a survey to identify any sensitive receptors which have the potential to be affected by the petroleum hydrocarbon release at the site. The survey included a water purveyor well search and a web-based search for potential receptors.

#### **4.1 Well Search**

As part of the sensitive receptor survey, Delta contacted the Department of Water Resources (DWR) to obtain information for all wells within one mile of the site. The purpose of the search was to identify all water supply, domestic, municipal, and irrigation wells which have the potential to be affected by the petroleum hydrocarbon release at the site. The well search results provided by the DWR are included as **Appendix G**. Delta's summarized results (**Table 1**) do not include wells which are identified by the DWR as geotechnical, cathodic protection, monitoring, chemical leak, extraction, and/or vapor wells. The purpose of these wells is not for water supply, and therefore are not considered an exposure pathway. Additionally, Delta's results do not include any wells which are identified as destroyed or abandoned. Delta identified the following wells within the search radius (all distances approximate):

- 2S/3W-10C1 (1,450 feet northeast)
- 2S/3W-10Q1 (1,450 feet northeast)
- 2S/3W-10G1 (2,500 feet northwest)
- 2S/3W-15R1 (4,400 feet south)
- 2S/3W-11E1 (5,000 feet northeast)

The locations of all wells are depicted on **Figure 3**. Based on the interpreted extent of the petroleum hydrocarbon plume, it does not appear any of the identified wells are likely to be impacted by the petroleum hydrocarbon release at the site.

#### **4.2 Web-Based Receptor Search**

Using various online mapping programs and search engines, Delta conducted a web-based search to identify any sensitive receptors (schools, churches, day care facilities, elderly care facilities, hospitals, surface water bodies, etc.) within 0.5-mile of the site which have the potential to be affected by the petroleum hydrocarbon release at the site. Delta identified the following sensitive receptors during the web-based search (all distances are approximate):

##### ***Churches within the 0.5 mile radius of the site:***

- Mt. Tabor Baptist Church- 2546 73rd Avenue (500 feet east)
- Oakland Central Foursquare Church- 7114 Arthur Street (1,050 feet southwest)
- Brookings AME Church- 2201 73rd Avenue (1,050 feet southwest)
- First Truth Missionary Baptist Church- 2750 73rd Avenue (1,600 feet northeast)
- Wagoner Memorial Church of God- 2714 Havenscourt Boulevard (1,600 feet northwest)
- Second Mt. Nebo Missionary Baptist Church- 7635 Arthur Street (1,600 feet south)
- Wings of Love Maranatha Ministries- 7007 MacArthur Boulevard (1,600 feet northeast)
- New Covenant Tabernacle Church- 6677 Foothill Boulevard (1,600 feet northwest)
- Greater Refuge Church of God- 2001 73rd Avenue (2,100 feet southwest)

##### ***Schools within the 0.5 mile radius of the site:***

- Markham Elementary School- 7220 Krause Avenue (500 feet southwest)
- Oakland Unified School District (500 feet southwest)
- Candell's College Preparatory Academy- 2544 73rd Avenue (500 feet east)
- Oakland Public School- Edward Shands Adult, 2455 Church Street (1,050 feet northwest)
- Oakland Public School-Arroyo Viejo- 1895 78th Avenue (2,100 feet south)

##### ***Hospitals within the 0.5 mile radius of the site:***

- Dolphin Health Care- 7326 MacArthur Boulevard (2,100 feet northeast)

---

***Day Care Centers within 0.5 mile radius of the site:***

- Mary's Child Care- 2333 Maywood Avenue (1,050 feet south)
- Adult Day Services Network- 6955 Foothill Boulevard #300 (1,600 feet northeast)
- Sharon's Daycare- 2667 66th Avenue (2,100 feet northwest)

***Additionally, Delta identified the flowing surface water bodies:***

- San Leandro Bay is located 2 miles to the west of the site
- Lake Merritt is located 4.5 miles to the northwest of the site

Based on the above identified receptors' distance from the site, directions from the site, and extent of hydrocarbon impact, they are not anticipated to be affected by the petroleum hydrocarbon release at the site.

## **5.0 SUMMARY**

As part of this Sensitive Receptor Survey, Delta conducted an EDR records review, a well radius search, and a search for other sensitive receptors which have the potential to be affected by the petroleum hydrocarbon release at the site. The results are presented below.

Delta's review of the historical aerial photographs indicated that the site in 1939 was primarily used for agricultural purposes with small family residents. In general, the site was developed to the current conditions with the station building in 1974. The historical topographic maps support the indication of residential houses and agriculture in the site region as early as 1915 to 1948. Southern Pacific Railroad was the major transportation in 1915.

The EDR well search indicated that 10 wells were within a one mile radius of the site. DWR indicated the presence of 7 wells within one mile radius of the site, however, no records were found for the status of these wells as being active or abandoned. The main surface water bodies were Lake Merritt located northwest of the site and San Leandro Bay located west of the site. Several churches, schools and day care centers were located within a one mile radius of the site. Based on the above identified receptors' distance from the site, directions from the site, and extent of hydrocarbon impact, they are not anticipated to be affected by the petroleum hydrocarbon release at the site.

## 6.0 LIMITATIONS

The descriptions, conclusions, and recommendations contained in this report represent Delta's professional opinions based upon the currently available information and are arrived at in accordance with currently acceptable professional standards. For any reports cited that were not generated by Delta, the data from those reports is used "as is" and is assumed to be accurate. Delta does not guarantee the accuracy of this data for the referenced work performed nor the inferences or conclusions stated in these reports. This report is based upon a specific scope of work requested by the client. The Contract between Delta and its client outlines the scope of work, and only those tasks specifically authorized by that contract or outlined in this report were conducted. This report is intended only for the use of Delta's Client and anyone else specifically listed on this report. Delta will not and cannot be liable for unauthorized reliance by any other third party. Other than as contained in this paragraph, Delta makes no express or implied warranty as to the contents of this report.

If you have questions about this report and the site, please contact Doug Umland at 408-826-1874.

Sincerely,

**DELTA CONSULTANTS**



**Tony Perini**  
Senior Project Manager

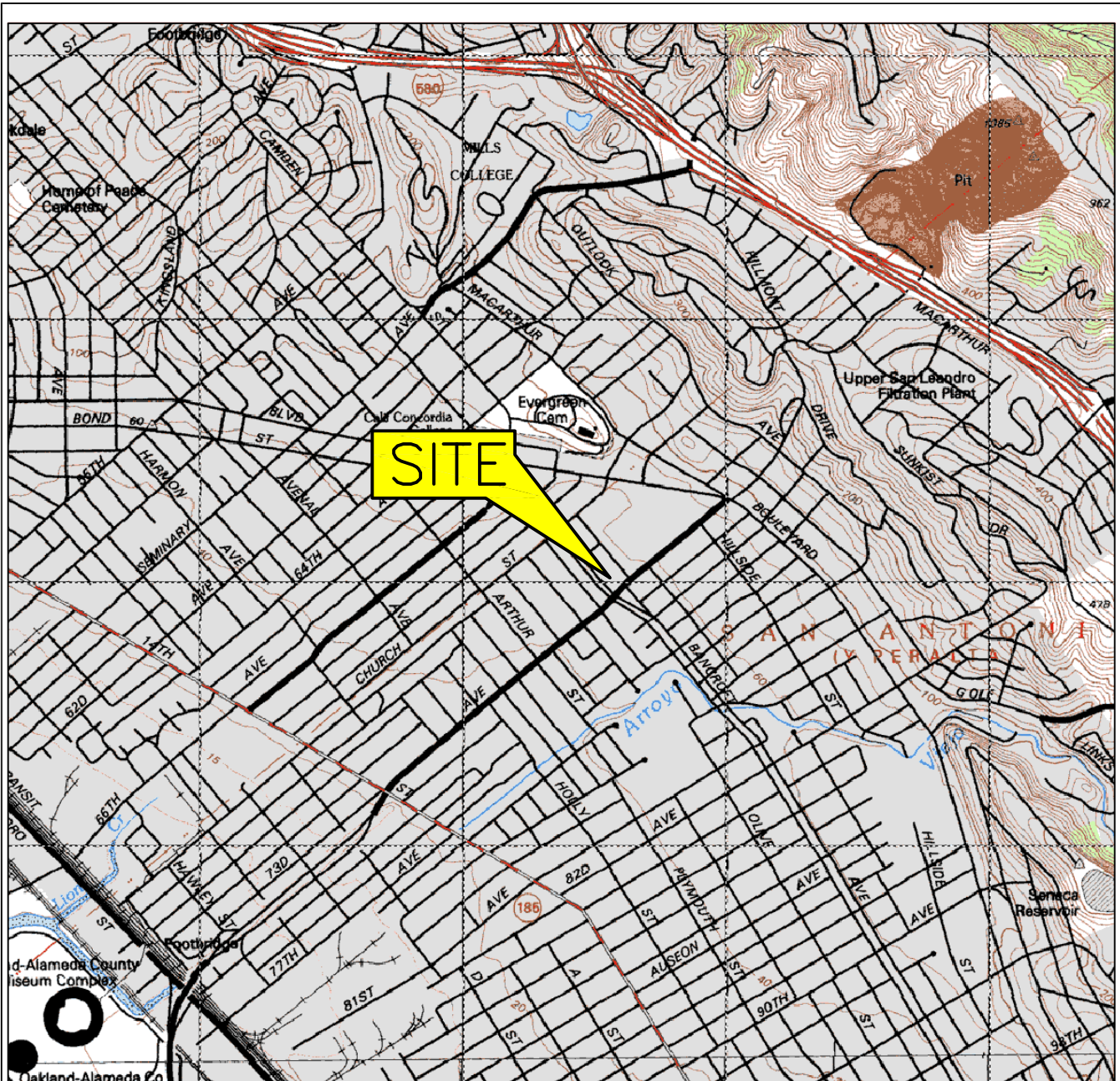


**Douglas K. Umland, P.G.**  
Senior Project Manager

cc: Ms. Tiffany McClendon, One Eastmont Town Ctr., 7200 Bancroft Ave., Oakland, CA 94605  
Electronic copy uploaded to GeoTracker

## FIGURES

---



0 2000 FT



SCALE 1:24,000



QUADRANGLE LOCATION

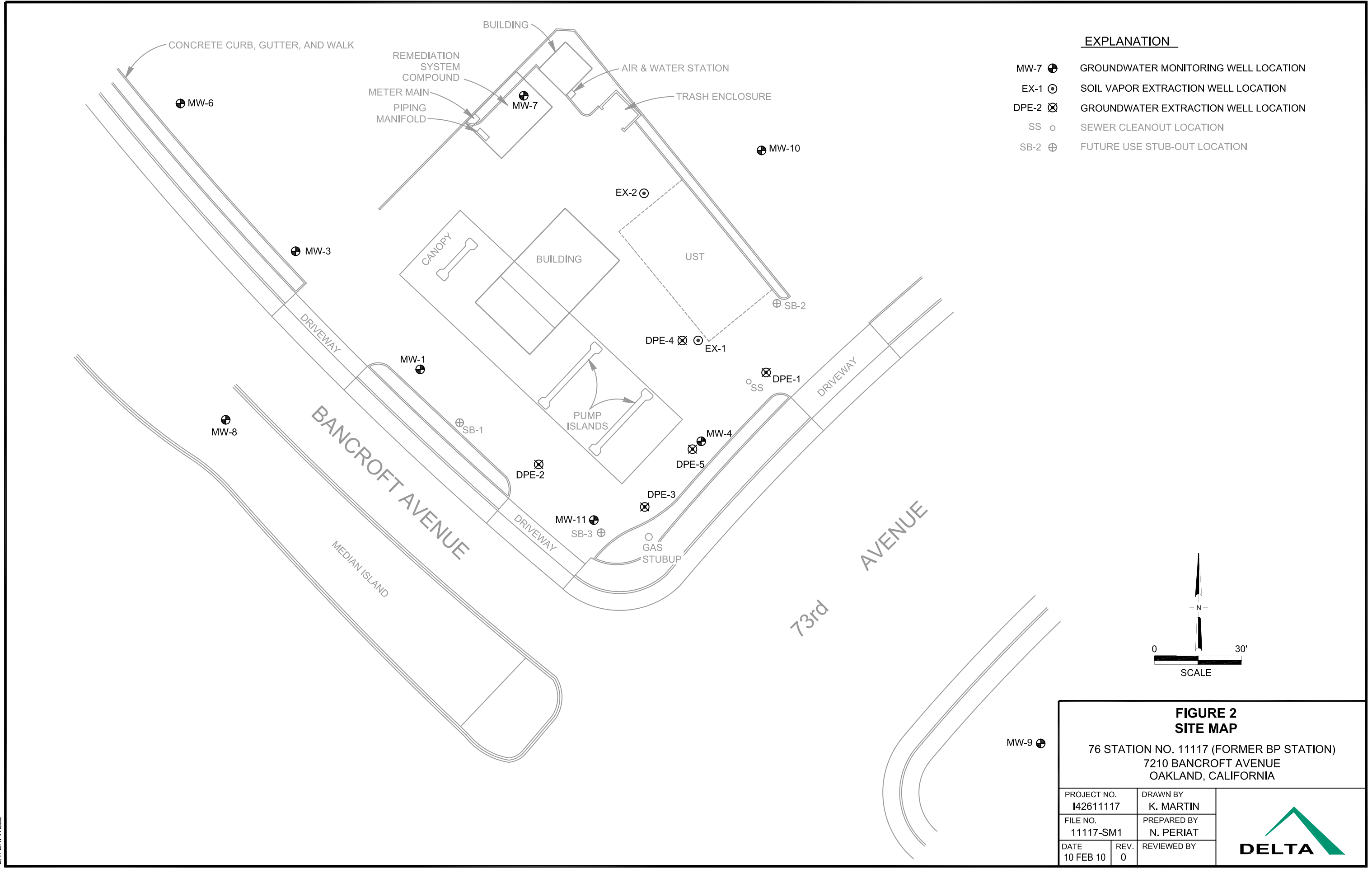
FIGURE 1  
SITE LOCATION MAP

76 (FORMER BP) STATION NO 11117  
7210 BANCROFT AVENUE  
OAKLAND CALIFORNIA

GENERAL NOTES:  
BASE MAP FROM USGS, 7.5 MINUTE  
TOPOGRAPHIC OAKLAND, CA. PHOTO REVISED 1980

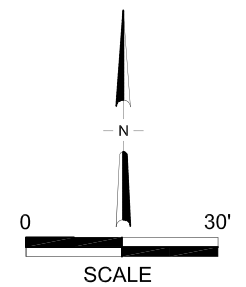
PROJECT NO. 142611117	PREPARED BY TB	DRAWN BY JH
DATE 06/12/09	REVIEWED BY TP	FILE NAME 11117-TOPO





**EXPLANATION**

- MW-7 ⊕ GROUNDWATER MONITORING WELL LOCATION
- EX-1 ⊙ SOIL VAPOR EXTRACTION WELL LOCATION
- DPE-2 ⊗ GROUNDWATER EXTRACTION WELL LOCATION
- SS ○ SEWER CLEANOUT LOCATION
- SB-2 ⊕ FUTURE USE STUB-OUT LOCATION



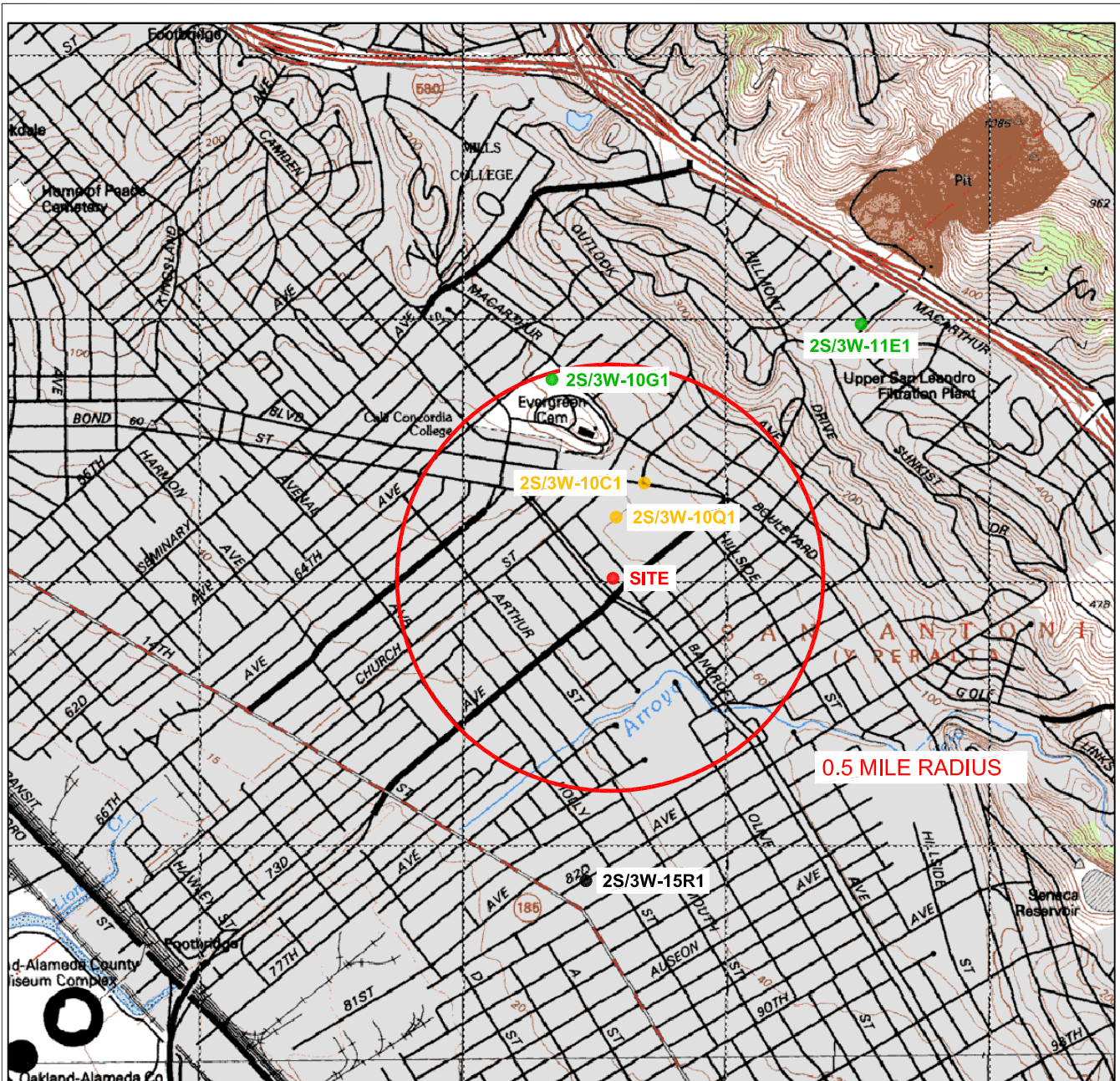
**FIGURE 2  
SITE MAP**

76 STATION NO. 11117 (FORMER BP STATION)  
7210 BANCROFT AVENUE  
OAKLAND, CALIFORNIA

PROJECT NO. 142611117	DRAWN BY K. MARTIN	
FILE NO. 11117-SM1	PREPARED BY N. PERIAT	
DATE 10 FEB 10	REV. 0	

LAYER: WELL





**LEGEND**

- AGRICULTURAL WELL
- IRRIGATION WELL
- INDUSTRIAL WELL

0 2000 FT

SCALE 1:24,000



QUADRANGLE LOCATION

**FIGURE 3  
SENSITIVE RECEPTOR SURVEY MAP**

76 (FORMER BP) STATION NO 11117  
7210 BANCROFT AVENUE  
OAKLAND CALIFORNIA

GENERAL NOTES:  
BASE MAP FROM USGS, 7.5 MINUTE  
TOPOGRAPHIC OAKLAND, CA. PHOTO REVISED 1980

PROJECT NO. 142611117	PREPARED BY TP	DRAWN BY JH
DATE 09/14/10	REVIEWED BY DU	FILE NAME 11117-TOPO



## TABLES

---

**TABLE 1**  
**Department of Water Resources Well Radius Search Results**  
 76 (Former BP) Service Station No. 11117  
 7210 Bancroft Avenue, Oakland, California

Well ID#	Owner	Well Location Address	Approximate Distance from Site (feet)	Direction From Site	Reported Use	Depth (feet)	Casing Diameter (inches)
2S/3W-10C1	Chevrolet-Oakland Division of General Motors	Foothill and 69th Avenue, Oakland, CA	1,450	Northeast	Industrial	400	12
2S/3W-10Q1	Chevrolet-Oakland Division of General Motors	Foothill and 69th Avenue, Oakland, CA; 250 feet east of Bancroft & 650 feet south of 73rd Avenue	1,450	Northeast	Industrial	400	12
2S/3W-10G1	Evergreen Cemetery	64th Avenue, Oakland, CA; 400 feet east of 64th Avenue & 60 feet south of MacArthur Blvd	2,500	Northwest	Irrigation	440	0-201 ft (10-inch) 201-332 ft (8-inch) 332-395 ft (7-inch) 395-440 ft (6-inch)
2S/3W-15R1	Alphonse B. Perkins	1431 82nd Avenue, Oakland, CA 94621	4,400	South	Agricultural	35	8
2S/3W-11E1	Chae Son Yim	3991 Burckhalter Avenue, Oakland, CA 94625	5,000	Northeast	Irrigation	27	6

**APPENDIX A**

PREVIOUS INVESTIGATIONS AND SITE HISTORY SUMMARY

---

## **Previous Investigations and Site History Summary**

76 Station No. 11117

Oakland, California

### **Previous Investigations and Site History Summary**

A summary of environmental work previously performed at the Site is present below.

**1984 UST Replacement:** In 1984, the pre-existing USTs at the Site were removed and three gasoline USTs (6,000-gallon, 10,000-gallon and 12,000-gallon) and one 6,000-gallon diesel UST were installed immediately to the east. The newly installed USTs were single-walled fiberglass USTs. An associated UST removal report is not on file. It is unknown whether a UST removal report was in fact prepared. No documentation was reportedly found referencing the conditions of the removed USTs or reporting evidence of the hydrocarbon impacts in the soil and ground water, if any, at the time of the UST removal.

**1989 Phase II Environmental Audit:** In December 1989, a Phase II environmental audit was conducted on the adjacent Eastmont Town Center site located to the north and northwest of the former BP Site. Part of the respective Phase II study relevant to the former BP Site included the installation of the monitoring well MW-3 near the western boundary of the former BP Site.

The analytical results of soil samples collected from 10 and 20 feet below ground surface (bgs) from MW-3 reported total petroleum hydrocarbons (TPH), benzene, toluene, ethyl benzene, and total xylenes (BTEX), and oil and grease concentrations below their respective laboratory reporting limits. The analytical results of ground-water samples from MW-3 reported TPH and benzene concentrations of 2,700 micrograms per liter ( $\mu\text{g/L}$ ) and 530  $\mu\text{g/L}$  respectively.

**1991 Phase I Subsurface Investigation:** In December 1991, two soil borings (MW-1 and MW-2) were drilled on-site to total depths of 40 feet bgs, soil samples, were collected at 10 foot intervals between 5 and 25 feet bgs. First ground water was encountered at approximately 30 feet bgs. The analytical results of the soil samples from MW-1 and MW-2 reported total petroleum hydrocarbons as gasoline (TPH-g) and BTEX at concentrations below their respective laboratory reporting limits.

**1992 Phase I Subsurface Investigation:** In July 1992, boring MW-4 and MW-6 were advanced to total depths of 40 feet bgs, and boring B-5 was advanced to 50 feet bgs, First ground water was encountered at approximately 30 feet bgs in borings MW-4 and MW-6, and no free water was encountered in boring B-5. The analytical results of soil samples collected at 30 feet bgs from B-5 and MW-6 reported TPH-g and BTEX at concentrations below their respective laboratory reporting limits. The maximum TPH-g and BTEX concentrations in soil reported in MW-4 were 6,000 milligrams per kilograms (mg/kg) and 34 mg/kg, respectively, from 20 feet bgs. Borings MW-4 and MW-6 were subsequently converted into monitoring wells.

**1994 Baseline Assessment Report:** In September 1994, a supplemental Site Assessment was conducted at the Site. Four explanatory soil borings (THP-1, TB-2, TB-3, TB-4) were advanced to a maximum depth of 45 feet bgs, north of the former and existing UST complexes (THP-1), at the former service bays (TB-2), north of the northern pump island (TB-3), and at a former pump island (TB-4). Additionally, one soil sample was collected from beneath each of the five dispensers (TD-1 through TD-5).

## Previous Investigations and Site History Summary

76 Station No. 11117

Oakland, California

Ground water was encountered in TB-2 and TB-3 at approximately 33 to 36 feet bgs and ground-water samples were collected from TB-2 and TB-3 via temporarily well points. Maximum concentrations of 16 mg/kg TPH-g (TD-3), TPH as diesel (TPH-d) at concentrations ranging from 110 mg/kg to 5,000 mg/kg (TD-1 through TD-5), and benzene at concentrations below laboratory reporting limits were reported in soil samples. No TPH-g was detected at concentrations above the laboratory reporting limits and a maximum concentration of 0.7 µg/L benzene (TB-3) was reported in ground-water samples.

Boring MW-7 was advanced to a total depth of 45 feet bgs, and borings MW-8 and MW-9 were advanced to total depths of 40 feet bgs. First encountered ground water was at approximately 27 feet bgs to 32 feet bgs. No TPH-g or BTEX were detected above their respective laboratory reporting limits in soil samples collected from 25 feet bgs in each boring. The three borings were subsequently converted into monitoring wells MW-7 through MW-9.

**1997 Offsite Well Installation:** In July 1997, one boring (MW-10) was drilled off-site to a depth of approximately 37.5 feet bgs. Soil samples were collected and the boring was subsequently converted into a monitoring well. First ground water was encountered at approximately 26 feet bgs. No TPH-g, BTEX or methyl tertiary butyl ether (MTBE) was detected in soil samples at concentrations above their respective laboratory reporting limits in MW-10. No TPH-g or BTEX was detected in the ground water sample from MW-10 at concentrations above their respective laboratory reporting limits. However, MTBE was detected at concentration of 13 µg/L using EPA Method 8020.

**1998 UST and Associated Piping and Dispenser Removal:** In August 1998, the three gasoline USTs (6,000-gallon, 10,000-gallon, and 12,000-gallon) and one 6,000-gallon diesel UST, and associated dispensers and piping were removed from the Site. There was no visible evidence of leakage from the USTs removed.

A total of eight native soil samples were collected from beneath each end of the removed USTs at depths of 14 to 16 feet bgs, and a total of 18 soil samples were collected from the former dispenser locations and from beneath the associated product lines at three feet bgs.

TPH-g was reported in five of the eight UST excavation samples at concentrations ranging from 3.7 mg/kg (S-15-T2S) to 5,300 mg/kg (S-15-T1S). TPH-d was detected at 630 mg/kg (S-15-T1N) and 800mg/kg (S-15 T1S) into two samples, benzene concentrations ranged between 0.40 mg/kg (S-15-T1N) to 0.95 mg/kg (S-16-T3N) in three samples, MTBE concentrations ranged between 0.028 mg/kg (S-14-T4S) to 5.3 mg/kg (S-16-T3N) in seven samples, and lead was not reported in the sample analyzed for lead.

TPH-g was reported in nine of the eighteen dispenser and product line samples with concentrations ranging between 1.4 mg/kg (S-3-PL12) to 7,200 mg/kg (S-3-D4). TPH-d was detected between 4.8 mg/kg (S-3-PL12) to 190 mg/kg (S-3-PL11) in five samples, benzene was detected between 0.0089 mg/kg (S-3-PL12) to 22 mg/kg (S-3-D4) in three samples and MTBE was detected between 0.048 mg/kg (S-3-PL12) to 15 mg/kg (S-3-PL1) in ten samples.

## **Previous Investigations and Site History Summary**

76 Station No. 11117

Oakland, California

During the 1998 UST replacement activities, approximately 389 tons of soil and backfill were transported off-site disposal. The existing 10,000- gallon diesel and three 12,000-gallon gasoline USTs were installed as replacements.

**1999 Ground-Water Recovery Test:** In April 1999, a ground-water recovery test was performed on wells MW-1 through MW-4, MW-6, MW-7 and MW-10 to assess the spatial variation in hydraulic conductivity in the shallow water-bearing zone across the Site.

The hydraulic conductivity values estimated from the recovery testing are presented in Alisto Engineering Group's Results of Recovery Testing dated June 4, 1999. Testing by the Bouwer-Rice method yielded hydraulic conductivities of  $2.46 \times 10^{-2}$  ft/min for MW-1,  $2.42 \times 10^{-4}$  ft/min for MW-2,  $3.82 \times 10^{-4}$  ft/min for MW-3,  $5.75 \times 10^{-4}$  ft/min for MW-4,  $1.99 \times 10^{-2}$  ft/min for MW-6,  $1.09 \times 10^{-4}$  ft/min for MW-7 and  $8.78 \times 10^{-5}$  ft/min for MW-10. The geometric mean of the hydraulic conductivity and flow velocity values were calculated to be  $1.37 \times 10^{-5}$  feet per second and 73.85 feet per year, respectively.

**1999 Extraction Well Installation:** In November 1999, two 4-inch diameter wells (EX-1 and EX-2) were installed on-site to facilitate potential remedial activities at the Site. Well EX-1 was drilled to 39.5 feet bgs and EX-2 was drilled to 36.5 feet bgs. Ground water was first encountered at 26 feet bgs. No TPH-G or BTEX, and relatively low MTBE concentrations were reported in soil samples collected from EX-1 and EX-2.

**2000 Interim Remedial Action and Recovery Testing:** Between March 16 and April 30, 2000, interim remedial activities were conducted at the Site to evaluate the effectiveness of hydrocarbon and MTBE reduction using short-term ground water extraction. During eight extraction events, approximately 10,900 gallons of ground water was extracted from wells EX-1, EX-2 and MW-2. During the extraction events, stable to slightly decreasing hydrocarbons and MTBE concentration trends were exhibited in samples collected from wells MW-2 and EX-1, located immediately southwest of the existing USTs.

Samples from well EX-2, located north of the existing USTs, exhibited lower hydrocarbon and MTBE concentrations than MW-2 and EX-1. In April 2000, during the batch extraction events, recovery tests were conducted on wells EX-1, EX-2 and MW-2. Based on the recovery test measurements, the calculated hydraulic conductivity values ranged from  $1.85 \times 10^{-4}$  ft/min to  $8.33 \times 10^{-4}$  ft/min with resulting flow velocities of 16 ft/year to 73 ft/year at well MW-2.

The calculated hydraulic conductivity values ranged from  $2.02 \times 10^{-5}$  ft/min to  $3.85 \times 10^{-5}$  ft/min for well EX-1 with resulting flow velocities of 1.8 to 3.4 Ft/yr. And a well EX-2, the calculated hydraulic conductivity values ranged from  $3.04 \times 10^{-4}$  ft/min to  $2.13 \times 10^{-3}$  ft/min for resulting flow velocities of 27 ft/year to 187 ft/year. The geometric mean of these values is a hydraulic conductivity of  $3.0 \times 10^{-4}$  ft/min and resulting flow velocity of 26 ft./year.

**2000 Potential Receptor Survey, Expanded Site Plan and Well Search:** In October 2000, Alisto Engineering Group completed a potential receptor survey, prepared an expanded site plan with neighboring property parcel information and underground utilities mapped, and identified wells in the vicinity of the Site.

## **Previous Investigations and Site History Summary**

76 Station No. 11117

Oakland, California

A review of the files of the California Department of Water Resources (DWR) was performed to identify all known wells within one-half mile radius of the Site. The results of the well search revealed that there were 17 wells other than the onsite monitoring wells. Of these, 11 were offsite monitoring wells; four were cathodic protection wells, on an industrial well, and one irrigation well for a nearby cemetery. No domestic/municipal water supply wells were identified from review of the DWR files. Copies of the completion logs from the DWR files for these wells are contained within the 19 October 2000 Alisto report.

**2001 Dual-Phase Extraction Pilot Test:** During October 29, through November 2, 2001, a dual phase soil vapor and ground water extraction (DPE) pilot test was performed on the monitoring wells with the highest historical hydrocarbon concentrations (i.e., MW-2 and MW-4) and the extraction wells (EX-1 and EX-2) at the Site.

The DPE test results indicated that the vacuum influence was limited to within 18 to 28 feet of the extraction well. Water levels typically decreased several feet in the extraction wells and had a varied response in the observation wells. Estimated vapor-phase removal rates were approximately 200-pounds of hydrocarbon per day in wells MW-4 and EX-1, and less than 5-pounds of hydrocarbon per day in wells MW-2 and EX-2.

Soil vapor concentrations showed a decreasing trend in wells MW-4 and EX-1 during the short-term pilot tests. Grab water samples collected before and after the pilot tests remained the same order of magnitude. A total of 6,500 gallons of water was extracted during the DPE pilot test and appropriately disposed off-site. Overall, the test results indicated that DPE is a feasible remedial alternative for the Site and ACEH approved Cambria's August 8, 2002, Dual Phase Extraction Pilot Test Report as a Corrective Action Plan (CAP).

**2005 Soil and Water Investigation:** In Fall 2005, URS completed nine Geoprobe soil borings with co-located Hydropunch borings. The first phase of work was onsite source area characterization: five boring locations (A-1 through A-5) were advanced in the vicinity of the possible hydrocarbons source areas such as locations of former and current USTs, products dispensers, and in the vicinity of MW-4 to adequately characterize the lateral and vertical extent of petroleum hydrocarbons in soils in the identified source areas.

An offsite assessment was completed during the second phase of work (borings A-7 through A-10) to further define the downgradient, cross-gradient, and upgradient extent of the groundwater plume. (Soil boring A-6 was unable to be advanced due to close proximity to electric lines and product piping. Maximum concentrations of gasoline range organics (GRO), benzene and methyl tert-butyl ether (MTBE) were detected in soil at concentrations of 490 mg/kg [A-4 (23.5-24')], 28 mg/kg [A-5 (35-35.5')], and 0.84 mg/kg [A-1 (46-46.5')], respectively. Maximum concentrations of GRO, benzene, and MTBE were detected in ground water at concentrations of 510,000 µg/L [A-2 (21.3')], 11,000 µg/L [A-4 (34-36')], and 39,000 µg/L [A-4 (34-36')], and 39,000 µg/L [A-4 (34-36')], respectively.

The cross-gradient and downgradient lateral extents of the dissolved hydrocarbon plume were characterized during the last investigation. However, the vertical extent of the dissolved phase hydrocarbons on the southern portion of the Site was not



## Previous Investigations and Site History Summary

76 Station No. 11117

Oakland, California

defined. Specifically, significantly elevated concentrations were detected in ground-water Hydropunch samples collected from the bottom depths of soil borings A-2, A-3 and A-4.

The bottom Hydropunch sample from boring A-2 (40-42 ft bgs) contained concentrations of GRO, benzene, and MTBE at 36,000 µg/L, 1,800 µg/L, and 110 µg/L, respectively. The bottom Hydropunch sample from boring A-3 (34-36 ft bgs) contained concentrations of GRO, benzene, and MTBE at 12,000µg/L, 21µg/L, and 8.3µg/L respectively. The bottom Hydropunch sample from boring A-4 (34-36 ft bgs) contained GRO, benzene, and MTBE concentrations of 120,000µg/L, 11,000µg/L and 39,000 µg/L respectively.

Therefore, the vertical extent of dissolved phase petroleum hydrocarbon contamination remains unknown in this southern area of the Site. A work plan for soil and water investigation to delineate the vertical extent of contamination in the southern portion of the Site was submitted to ACEH in October 2006.

To date, a total of eleven wells have been installed at the Site: wells MW-1 through MW-4, MW-6 through MW-10, EX-1 and EX-2. Wells MW-1 and MW-2 are screened from approximately 20 feet bgs to 40 feet bgs; well MW-3 is screened from 30 to 45 feet bgs; wells MW-4 and MW-6 are screened from approximately 20 to 40 feet bgs; well MW-7 is screened from approximately 25 to 45 feet bgs; wells MW-8 and MW-9 are screened from approximately 25 to 40 feet bgs; and well MW-10 is screened from approximately 15 to 35 feet bgs. Wells EX-1 and EX-2 are screened from approximately 18 feet bgs to 38 feet bgs and 15 feet bgs to 35 feet bgs, respectively.

A quarterly ground-water monitoring program was initiated at the Site in January 1992 and is ongoing. Currently this schedule stipulates quarterly monitoring of all wells and quarterly collection of samples from MW-2, MW-4, MW-7, MW10, EX-1 and EX-2; semi-annual collection of samples from MW-9 (first and third quarters); and annual collection of samples from MW-1, MW-3, MW-6 and MW-8 (first quarter).

**2007 Soil and Groundwater Investigation:** In April 2007, Stratus Environmental, Inc. advanced cone penetrometer test (CPT) borings in three locations onsite (CPT-1 through CPT-3) to maximum depths of 60 feet below grade. CPT-1 was advanced southwest of the dispenser islands and southeast of monitoring well MW-1; CPT-2 was advanced south of the dispenser islands and southwest of monitoring well MW-4; CPT-3 was advanced in the eastern corner of the side as requested by the ACEH. An Ultra-Violet Induced Fluorescence (UVIF) module was used at each CPT boring location, analyzing the vertical extent of petroleum hydrocarbons in addition to providing soil profiling data. Groundwater samples were collected from multiple depths at each boring locations; physical soil samples were not collected during this investigation.

- GRO was detected above laboratory reporting limits in five of the seven groundwater samples, ranging from 170 µg/L (CPT-3-28-32') to 170,000 µg/L (CPT-1-37-41').
- Benzene was detected above laboratory reporting limits in four of the seven groundwater samples, ranging from 0.51 µg/L (CPT-3-23-27') to 7,700 µg/L (CPT-2-37-41').

## Previous Investigations and Site History Summary

76 Station No. 11117

Oakland, California

- Toluene was detected above laboratory reporting limits in three of the seven groundwater samples, ranging from 57 µg/L (CPT-1-30-34') to 670 µg/L (CPT-2-28-32').
- Ethylbenzene was detected above laboratory reporting limits in four of the seven groundwater samples, ranging from 530 µg/L (CPT-2-37-41') to 2,600 µg/L (CPT-1-37-41').
- Total xylenes were detected above laboratory reporting limits in four of the seven groundwater samples, ranging from 290 µg/L (CPT-2-37-41') to 9,600 µg/L (CPT-1-37-41').
- MTBE was detected above laboratory reporting limits in five of the seven groundwater samples, ranging from 4.4 µg/L (CPT-3-56-60') to 6,500 µg/L (CPT-2-37-41').
- TBA was detected above laboratory reporting limits in groundwater sample CPT-2-37-41' at 2,400 µg/L.

For additional information, see *Soil and Groundwater Investigation Report*, dated June 15, 2007, by Broadbent & Associates, Inc.

**APPENDIX B**

HISTORICAL AERIAL PHOTOGRAPHS

---



**Former BP Station 2611117**

7210 Bancroft Avenue  
Oakland, CA 94605

Inquiry Number: 2865174.5  
September 14, 2010

## The EDR Aerial Photo Decade Package

# EDR Aerial Photo Decade Package

Environmental Data Resources, Inc. (EDR) Aerial Photo Decade Package is a screening tool designed to assist environmental professionals in evaluating potential liability on a target property resulting from past activities. EDR's professional researchers provide digitally reproduced historical aerial photographs, and when available, provide one photo per decade.

**When delivered electronically by EDR, the aerial photo images included with this report are for ONE TIME USE ONLY. Further reproduction of these aerial photo images is prohibited without permission from EDR. For more information contact your EDR Account Executive.**

***Thank you for your business.***  
Please contact EDR at 1-800-352-0050  
with any questions or comments.

## **Disclaimer - Copyright and Trademark Notice**

This Report contains certain information obtained from a variety of public and other sources reasonably available to Environmental Data Resources, Inc. It cannot be concluded from this Report that coverage information for the target and surrounding properties does not exist from other sources. **NO WARRANTY EXPRESSED OR IMPLIED, IS MADE WHATSOEVER IN CONNECTION WITH THIS REPORT. ENVIRONMENTAL DATA RESOURCES, INC. SPECIFICALLY DISCLAIMS THE MAKING OF ANY SUCH WARRANTIES, INCLUDING WITHOUT LIMITATION, MERCHANTABILITY OR FITNESS FOR A PARTICULAR USE OR PURPOSE. ALL RISK IS ASSUMED BY THE USER. IN NO EVENT SHALL ENVIRONMENTAL DATA RESOURCES, INC. BE LIABLE TO ANYONE, WHETHER ARISING OUT OF ERRORS OR OMISSIONS, NEGLIGENCE, ACCIDENT OR ANY OTHER CAUSE, FOR ANY LOSS OF DAMAGE, INCLUDING, WITHOUT LIMITATION, SPECIAL, INCIDENTAL, CONSEQUENTIAL, OR EXEMPLARY DAMAGES. ANY LIABILITY ON THE PART OF ENVIRONMENTAL DATA RESOURCES, INC. IS STRICTLY LIMITED TO A REFUND OF THE AMOUNT PAID FOR THIS REPORT.** Purchaser accepts this Report AS IS. Any analyses, estimates, ratings, environmental risk levels or risk codes provided in this Report are provided for illustrative purposes only, and are not intended to provide, nor should they be interpreted as providing any facts regarding, or prediction or forecast of, any environmental risk for any property. Only a Phase I Environmental Site Assessment performed by an environmental professional can provide information regarding the environmental risk for any property. Additionally, the information provided in this Report is not to be construed as legal advice.

Copyright 2010 by Environmental Data Resources, Inc. All rights reserved. Reproduction in any media or format, in whole or in part, of any report or map of Environmental Data Resources, Inc., or its affiliates, is prohibited without prior written permission.

EDR and its logos (including Sanborn and Sanborn Map) are trademarks of Environmental Data Resources, Inc. or its affiliates. All other trademarks used herein are the property of their respective owners.

**Date EDR Searched Historical Sources:**

Aerial Photography September 14, 2010

**Target Property:**

7210 Bancroft Avenue

Oakland, CA 94605

<u>Year</u>	<u>Scale</u>	<u>Details</u>	<u>Source</u>
1939	Aerial Photograph. Scale: 1"=555'	Flight Year: 1939	Fairchild
1946	Aerial Photograph. Scale: 1"=655'	Flight Year: 1946	Jack Ammann
1958	Aerial Photograph. Scale: 1"=555'	Flight Year: 1958	Cartwright
1965	Aerial Photograph. Scale: 1"=333'	Flight Year: 1965	Cartwright
1974	Aerial Photograph. Scale: 1"=601'	Flight Year: 1974	NASA
1982	Aerial Photograph. Scale: 1"=690'	Flight Year: 1982	USGS
1993	Aerial Photograph. Scale: 1"=666'	Flight Year: 1993	USGS
1998	Aerial Photograph. Scale: 1"=666'	Flight Year: 1998	USGS
2005	Aerial Photograph. Scale: 1"=604'	Flight Year: 2005	EDR



**INQUIRY #:** 2865174.5

**YEAR:** 1939


| = 555'





**INQUIRY #:** 2865174.5

**YEAR:** 1946

 = 655'








**INQUIRY #:** 2865174.5

**YEAR:** 1958

 = 555'





**INQUIRY #:** 2865174.5

**YEAR:** 1965


|—————| = 333'





**INQUIRY #:** 2865174.5

**YEAR:** 1974

 = 601'





**INQUIRY #:** 2865174.5

**YEAR:** 1982

| = 690'





INQUIRY #: 2865174.5

YEAR: 1993


| = 666'





**INQUIRY #:** 2865174.5

**YEAR:** 1998

 = 666'





**INQUIRY #:** 2865174.5

**YEAR:** 2005

| = 604'



**APPENDIX C**

HISTORICAL TOPOGRAPHIC MAPS

---



**Former BP Station 2611117**

7210 Bancroft Avenue  
Oakland, CA 94605

Inquiry Number: 2865174.4  
September 10, 2010

## EDR Historical Topographic Map Report

# EDR Historical Topographic Map Report

Environmental Data Resources, Inc.s (EDR) Historical Topographic Map Report is designed to assist professionals in evaluating potential liability on a target property resulting from past activities. EDRs Historical Topographic Map Report includes a search of a collection of public and private color historical topographic maps, dating back to the early 1900s.

***Thank you for your business.***  
Please contact EDR at 1-800-352-0050  
with any questions or comments.

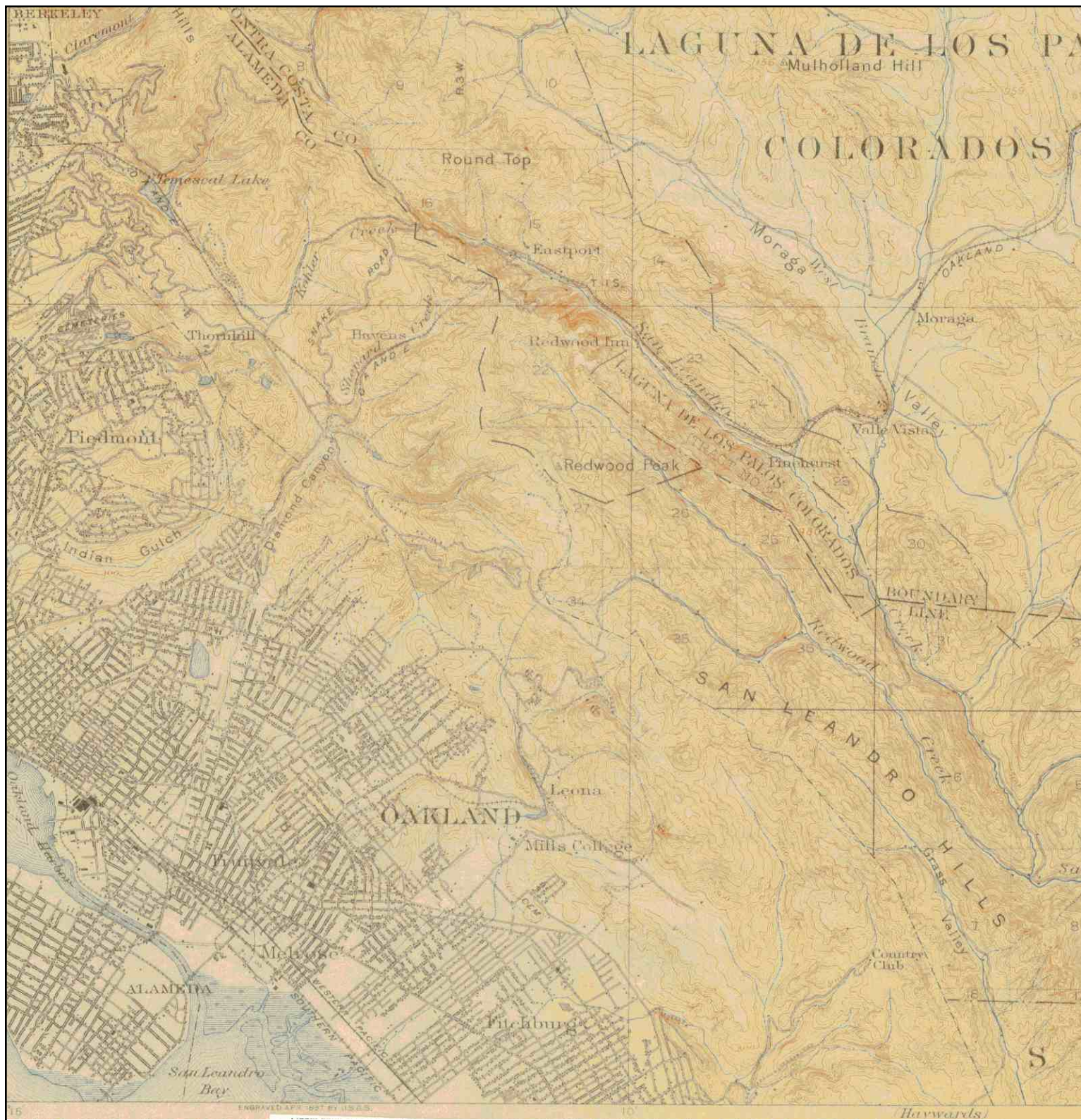
## **Disclaimer - Copyright and Trademark Notice**

This Report contains certain information obtained from a variety of public and other sources reasonably available to Environmental Data Resources, Inc. It cannot be concluded from this Report that coverage information for the target and surrounding properties does not exist from other sources. **NO WARRANTY EXPRESSED OR IMPLIED, IS MADE WHATSOEVER IN CONNECTION WITH THIS REPORT. ENVIRONMENTAL DATA RESOURCES, INC. SPECIFICALLY DISCLAIMS THE MAKING OF ANY SUCH WARRANTIES, INCLUDING WITHOUT LIMITATION, MERCHANTABILITY OR FITNESS FOR A PARTICULAR USE OR PURPOSE. ALL RISK IS ASSUMED BY THE USER. IN NO EVENT SHALL ENVIRONMENTAL DATA RESOURCES, INC. BE LIABLE TO ANYONE, WHETHER ARISING OUT OF ERRORS OR OMISSIONS, NEGLIGENCE, ACCIDENT OR ANY OTHER CAUSE, FOR ANY LOSS OF DAMAGE, INCLUDING, WITHOUT LIMITATION, SPECIAL, INCIDENTAL, CONSEQUENTIAL, OR EXEMPLARY DAMAGES. ANY LIABILITY ON THE PART OF ENVIRONMENTAL DATA RESOURCES, INC. IS STRICTLY LIMITED TO A REFUND OF THE AMOUNT PAID FOR THIS REPORT.** Purchaser accepts this Report AS IS. Any analyses, estimates, ratings, environmental risk levels or risk codes provided in this Report are provided for illustrative purposes only, and are not intended to provide, nor should they be interpreted as providing any facts regarding, or prediction or forecast of, any environmental risk for any property. Only a Phase I Environmental Site Assessment performed by an environmental professional can provide information regarding the environmental risk for any property. Additionally, the information provided in this Report is not to be construed as legal advice.

Copyright 2010 by Environmental Data Resources, Inc. All rights reserved. Reproduction in any media or format, in whole or in part, of any report or map of Environmental Data Resources, Inc., or its affiliates, is prohibited without prior written permission.

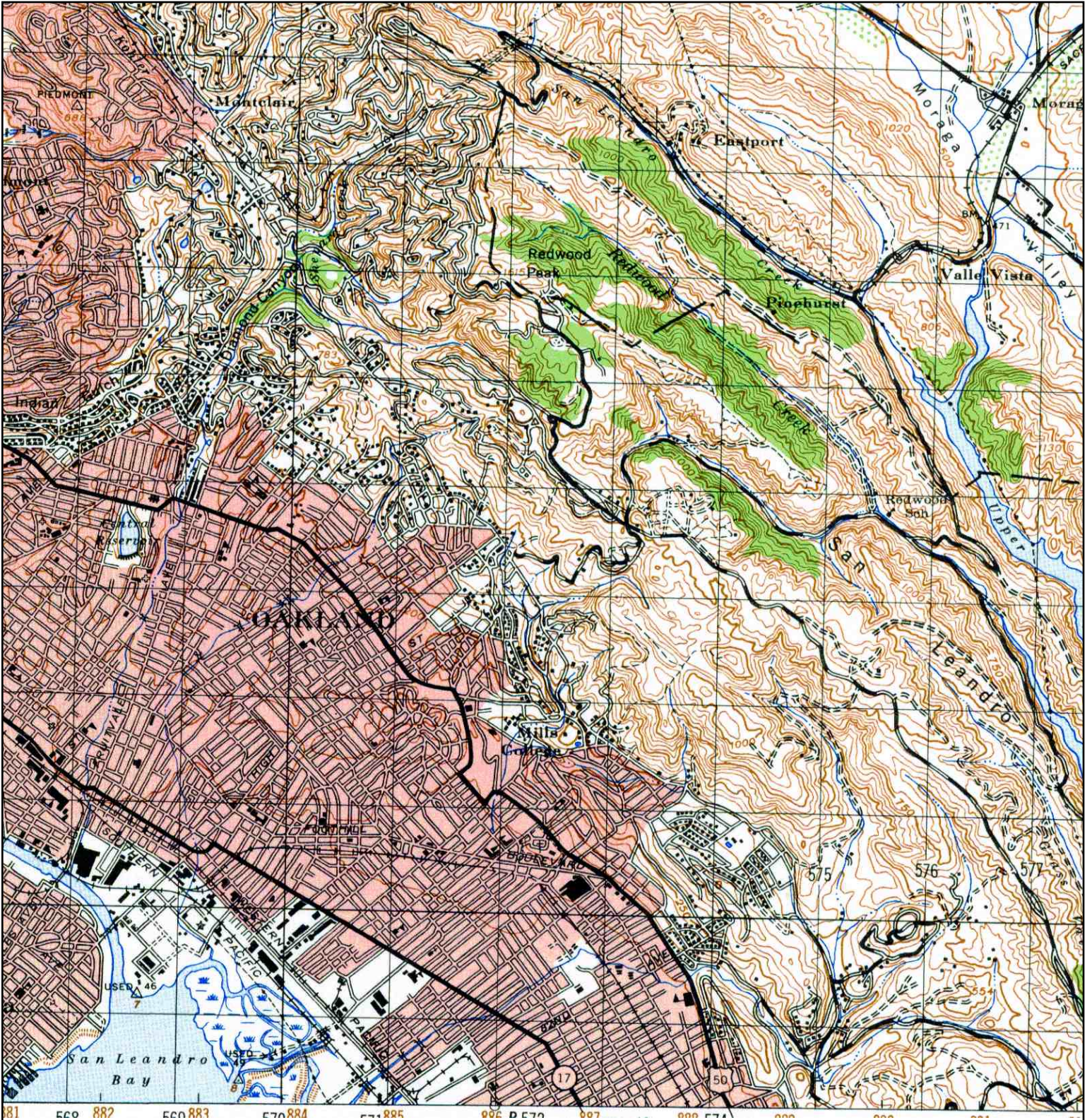
EDR and its logos (including Sanborn and Sanborn Map) are trademarks of Environmental Data Resources, Inc. or its affiliates. All other trademarks used herein are the property of their respective owners.

# Historical Topographic Map



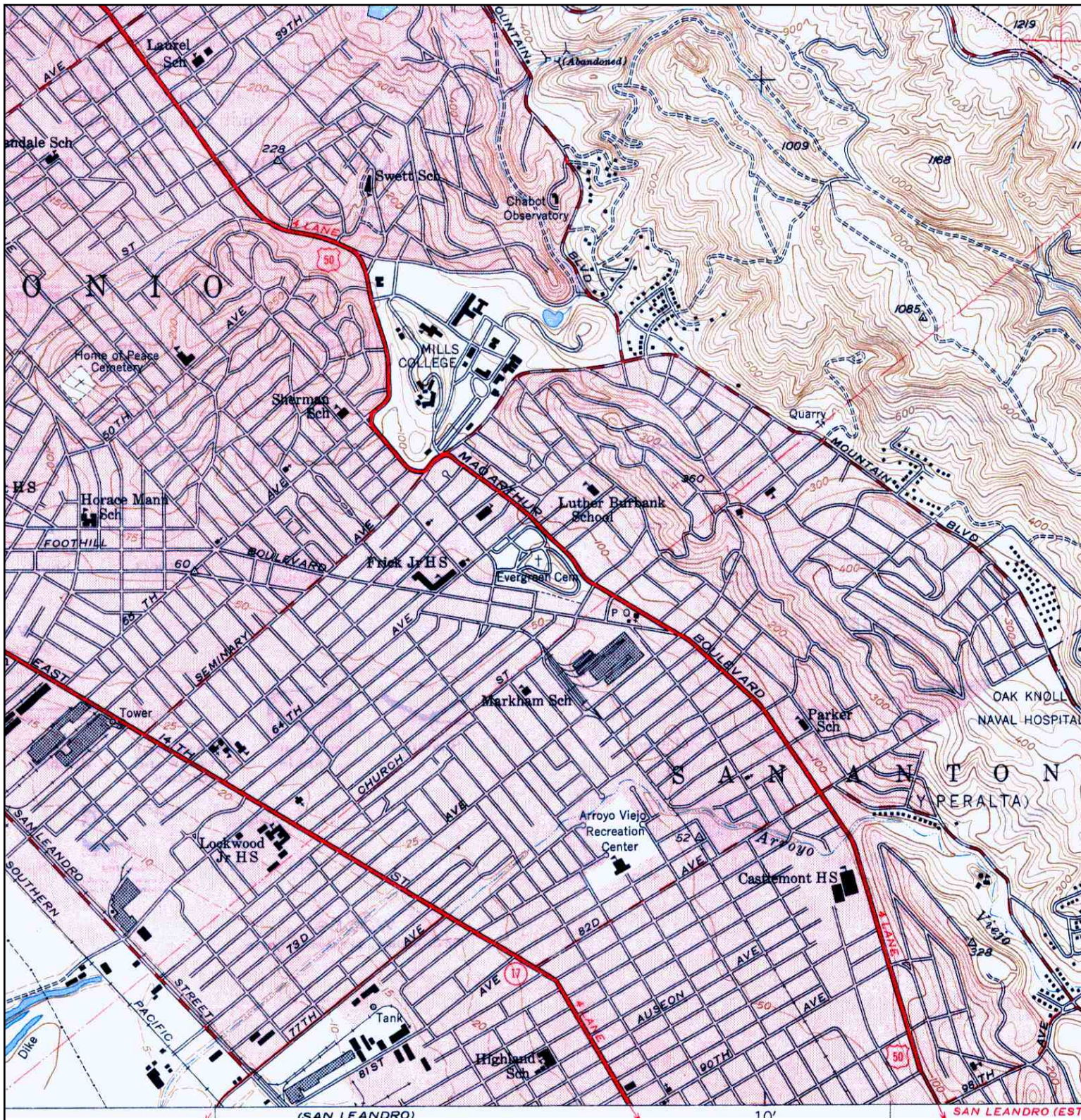
<p>N</p>	<p><b>TARGET QUAD</b></p>	<p><b>SITE NAME:</b> Former BP Station 261117</p>	<p><b>CLIENT:</b> Delta Consultants</p>
	<p>NAME: CONCORD</p>	<p><b>ADDRESS:</b> 7210 Bancroft Avenue</p>	<p><b>CONTACT:</b> Doug Umland</p>
	<p>MAP YEAR: 1915</p>	<p>Oakland, CA 94605</p>	<p><b>INQUIRY#:</b> 2865174.4</p>
	<p>SERIES: 15</p>	<p><b>LAT/LONG:</b> 37.7663 / -122.1775</p>	<p><b>RESEARCH DATE:</b> 09/10/2010</p>
	<p>SCALE: 1:62500</p>		


# Historical Topographic Map



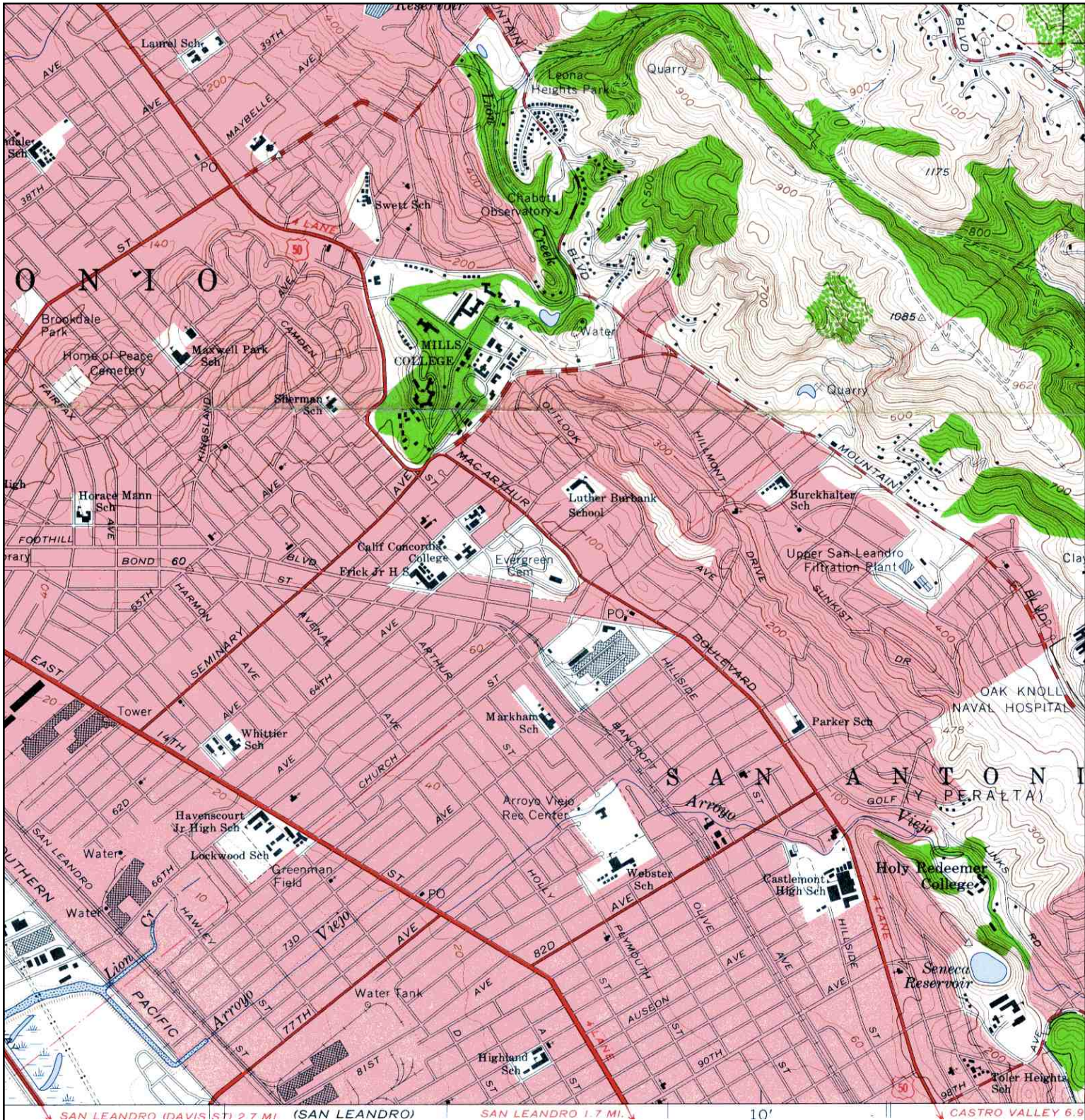
	<b>TARGET QUAD</b>	<b>SITE NAME:</b> Former BP Station 261117	<b>CLIENT:</b> Delta Consultants
	<b>NAME:</b> CONCORD		<b>CONTACT:</b> Doug Umland
	<b>MAP YEAR:</b> 1948	<b>ADDRESS:</b> 7210 Bancroft Avenue Oakland, CA 94605	<b>INQUIRY#:</b> 2865174.4
	<b>SERIES:</b> 15	<b>LAT/LONG:</b> 37.7663 / -122.1775	<b>RESEARCH DATE:</b> 09/10/2010
	<b>SCALE:</b> 1:50000		

# Historical Topographic Map



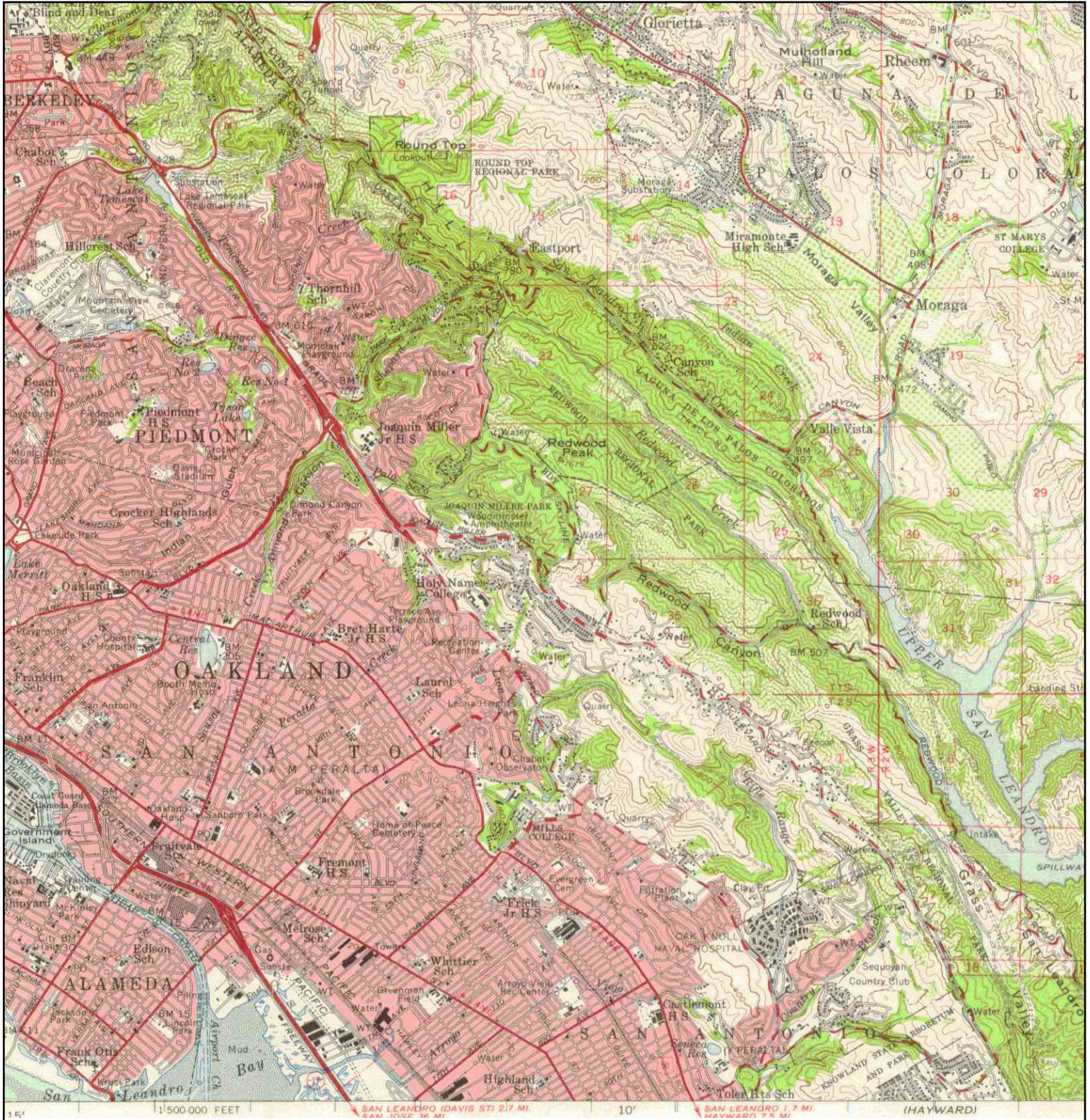
<p>N</p> 	<b>TARGET QUAD</b>	<b>SITE NAME:</b> Former BP Station 2611117	<b>CLIENT:</b> Delta Consultants
	NAME: OAKLANDEAST	<b>ADDRESS:</b> 7210 Bancroft Avenue	<b>CONTACT:</b> Doug Umland
	MAP YEAR: 1949	Oakland, CA 94605	<b>INQUIRY#:</b> 2865174.4
	SERIES: 7.5	<b>LAT/LONG:</b> 37.7663 / -122.1775	<b>RESEARCH DATE:</b> 09/10/2010
	SCALE: 1:24000		


# Historical Topographic Map



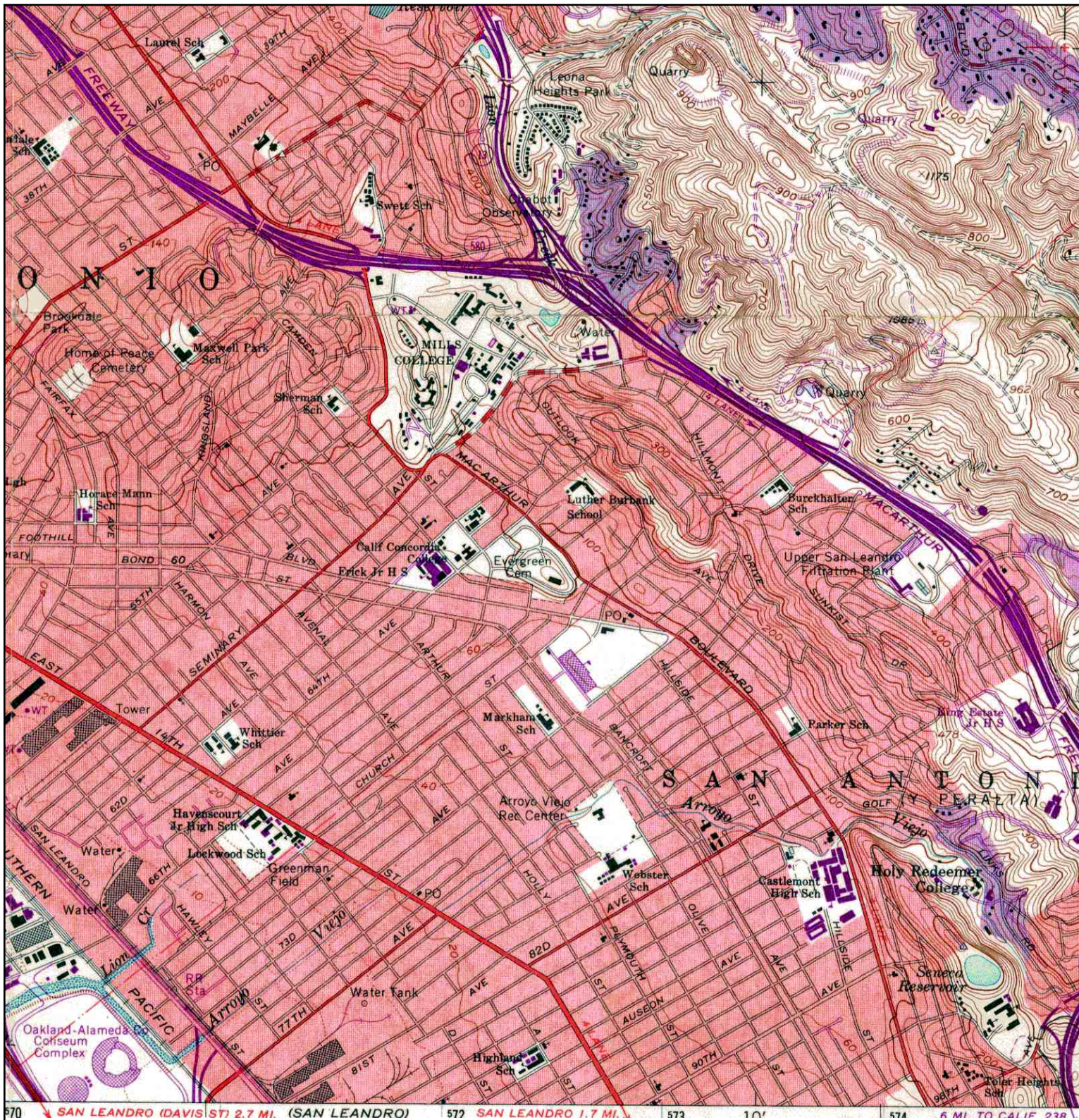
	<b>TARGET QUAD</b>	<b>SITE NAME:</b> Former BP Station 2611117	<b>CLIENT:</b> Delta Consultants
	NAME: OAKLANDEAST	<b>ADDRESS:</b> 7210 Bancroft Avenue	<b>CONTACT:</b> Doug Umland
	MAP YEAR: 1959	Oakland, CA 94605	<b>INQUIRY#:</b> 2865174.4
	SERIES: 7.5	<b>LAT/LONG:</b> 37.7663 / -122.1775	<b>RESEARCH DATE:</b> 09/10/2010
	SCALE: 1:24000		

# Historical Topographic Map



	<b>TARGET QUAD</b>	<b>SITE NAME:</b> Former BP Station 261117	<b>CLIENT:</b> Delta Consultants
	<b>NAME:</b> CONCORD	<b>ADDRESS:</b> 7210 Bancroft Avenue	<b>CONTACT:</b> Doug Umland
	<b>MAP YEAR:</b> 1959	<b>Oakland, CA 94605</b>	<b>INQUIRY#:</b> 2865174.4
	<b>SERIES:</b> 15	<b>LAT/LONG:</b> 37.7663 / -122.1775	<b>RESEARCH DATE:</b> 09/10/2010
	<b>SCALE:</b> 1:62500		

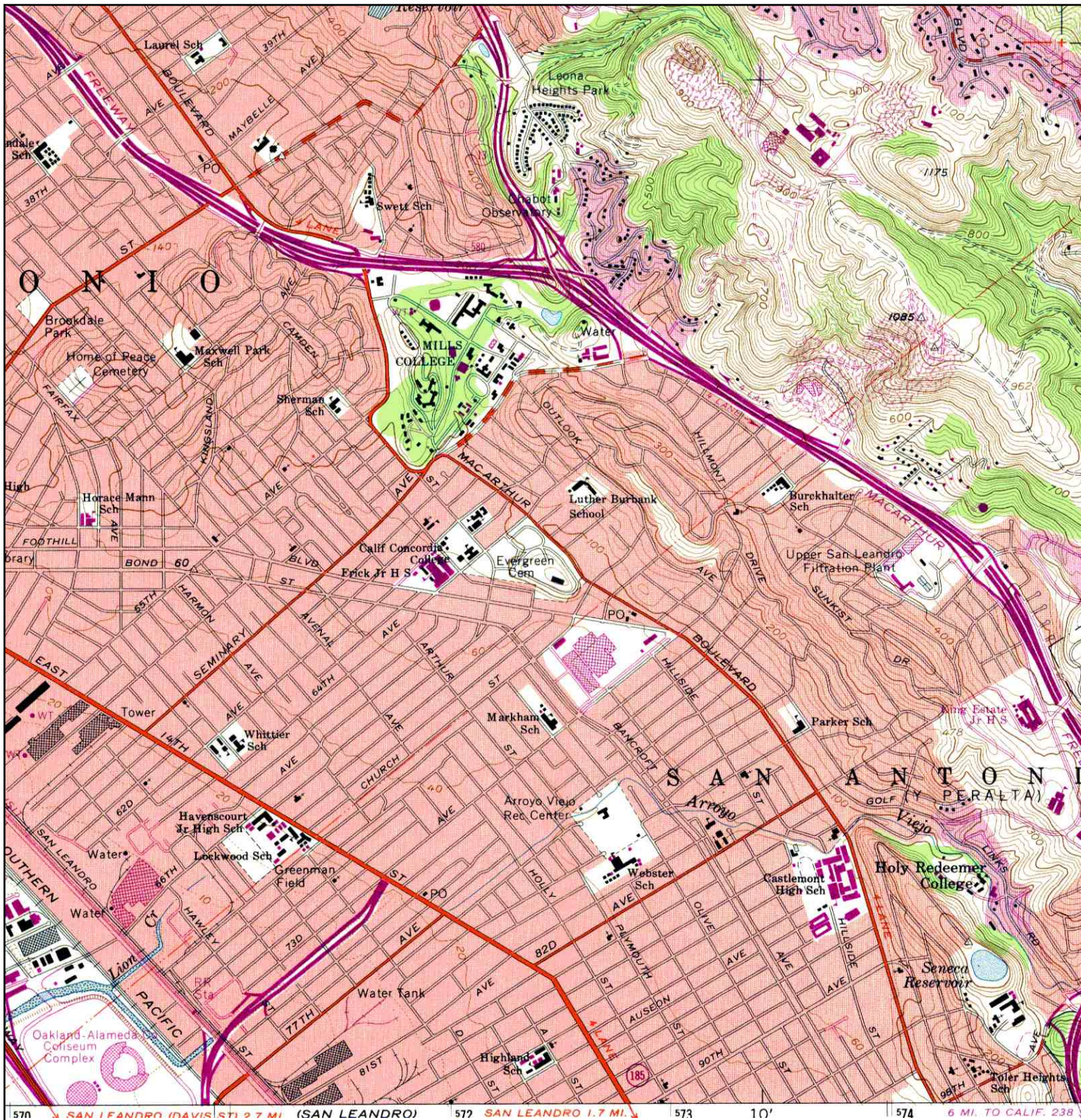
# Historical Topographic Map



<p>N ↑</p>	TARGET QUAD	SITE NAME:	Former BP Station 2611117	CLIENT:	Delta Consultants	
	NAME:	OAKLANDEAST	ADDRESS:	7210 Bancroft Avenue	CONTACT:	Doug Umland
	MAP YEAR:	1968		Oakland, CA 94605	INQUIRY#:	2865174.4
	PHOTOREVISED:	1959	LAT/LONG:	37.7663 / -122.1775	RESEARCH DATE:	09/10/2010
	SERIES:	7.5				
	SCALE:	1:24000				

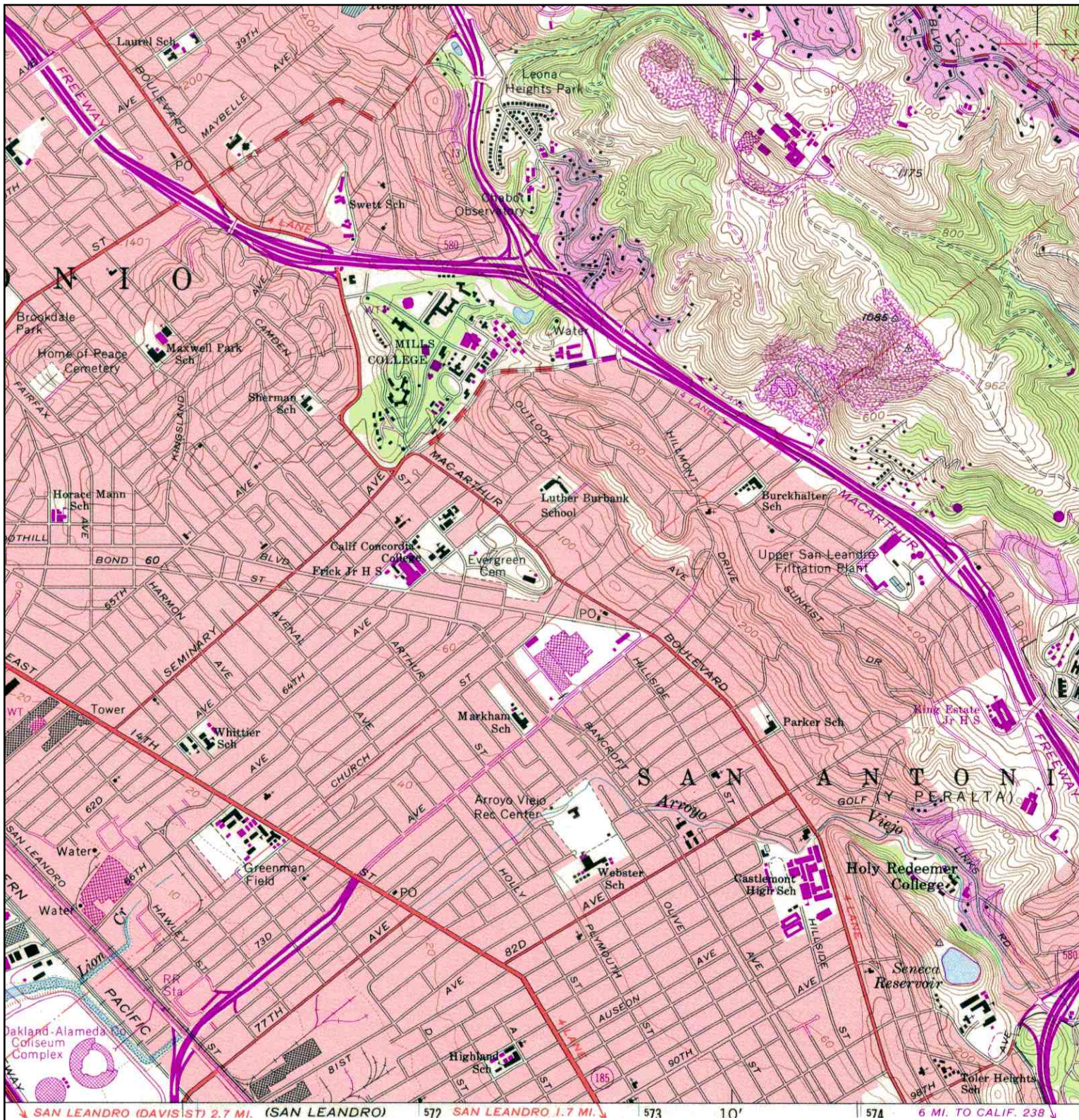


# Historical Topographic Map



<p>N</p>	<b>TARGET QUAD</b>	<b>SITE NAME:</b> Former BP Station 261117	<b>CLIENT:</b> Delta Consultants
	NAME: OAKLANDEAST		<b>CONTACT:</b> Doug Umland
	MAP YEAR: 1973		<b>INQUIRY#:</b> 2865174.4
	PHOTOREVISED: 1959		<b>RESEARCH DATE:</b> 09/10/2010
	SERIES: 7.5	<b>ADDRESS:</b> 7210 Bancroft Avenue Oakland, CA 94605	
	SCALE: 1:24000	<b>LAT/LONG:</b> 37.7663 / -122.1775	

# Historical Topographic Map



<p>N ↑</p>	<b>TARGET QUAD</b>	<b>SITE NAME:</b> Former BP Station 261117	<b>CLIENT:</b> Delta Consultants
	NAME: OAKLANDEAST	<b>ADDRESS:</b> 7210 Bancroft Avenue	<b>CONTACT:</b> Doug Umland
	MAP YEAR: 1980	Oakland, CA 94605	<b>INQUIRY#:</b> 2865174.4
	PHOTOREVISED: 1959	<b>LAT/LONG:</b> 37.7663 / -122.1775	<b>RESEARCH DATE:</b> 09/10/2010
	SERIES: 7.5		
	SCALE: 1:24000		

**APPENDIX D**

HISTORICAL SANBORN MAPS

---

**Former BP Station 2611117**

7210 Bancroft Avenue  
Oakland, CA 94605

Inquiry Number: 2865174.3  
September 09, 2010

## Certified Sanborn® Map Report

# Certified Sanborn® Map Report

9/09/10

**Site Name:**

Former BP Station 2611117  
7210 Bancroft Avenue  
Oakland, CA 94605

**Client Name:**

Delta Consultants  
312 Piercy Road  
San Jose, CA 95138



EDR Inquiry # 2865174.3

Contact: Doug Umland

The complete Sanborn Library collection has been searched by EDR, and fire insurance maps covering the target property location provided by Delta Consultants were identified for the years listed below. The certified Sanborn Library search results in this report can be authenticated by visiting [www.edrnet.com/sanborn](http://www.edrnet.com/sanborn) and entering the certification number. Only Environmental Data Resources Inc. (EDR) is authorized to grant rights for commercial reproduction of maps by Sanborn Library LLC, the copyright holder for the collection.

## Certified Sanborn Results:

**Site Name:** Former BP Station 2611117  
**Address:** 7210 Bancroft Avenue  
**City, State, Zip:** Oakland, CA 94605  
**Cross Street:**  
**P.O. #** 142611117  
**Project:** 142611117  
**Certification #** 9241-4B97-8426



Sanborn® Library search results  
Certification # 9241-4B97-8426

**Maps Provided:**

1969      1950  
1968      1925  
1966  
1960  
1959  
1952

The Sanborn Library includes more than 1.2 million Sanborn fire insurance maps, which track historical property usage in approximately 12,000 American cities and towns. Collections searched:

- Library of Congress
- University Publications of America
- EDR Private Collection

*The Sanborn Library LLC Since 1866™*

### Limited Permission To Make Copies

Delta Consultants (the client) is permitted to make up to THREE photocopies of this Sanborn Map transmittal and each fire insurance map accompanying this report solely for the limited use of its customer. No one other than the client is authorized to make copies. Upon request made directly to an EDR Account Executive, the client may be permitted to make a limited number of additional photocopies. This permission is conditioned upon compliance by the client, its customer and their agents with EDR's copyright policy; a copy of which is available upon request.

### Disclaimer - Copyright and Trademark notice

This Report contains certain information obtained from a variety of public and other sources reasonably available to Environmental Data Resources, Inc. It cannot be concluded from this Report that coverage information for the target and surrounding properties does not exist from other sources. NO WARRANTY EXPRESSED OR IMPLIED, IS MADE WHATSOEVER IN CONNECTION WITH THIS REPORT. ENVIRONMENTAL DATA RESOURCES, INC. SPECIFICALLY DISCLAIMS THE MAKING OF ANY SUCH WARRANTIES, INCLUDING WITHOUT LIMITATION, MERCHANTABILITY OR FITNESS FOR A PARTICULAR USE OR PURPOSE. ALL RISK IS ASSUMED BY THE USER. IN NO EVENT SHALL ENVIRONMENTAL DATA RESOURCES, INC. BE LIABLE TO ANYONE, WHETHER ARISING OUT OF ERRORS OR OMISSIONS, NEGLIGENCE, ACCIDENT OR ANY OTHER CAUSE, FOR ANY LOSS OF DAMAGE, INCLUDING, WITHOUT LIMITATION, SPECIAL, INCIDENTAL CONSEQUENTIAL, OR EXEMPLARY DAMAGES. ANY LIABILITY ON THE PART OF ENVIRONMENTAL DATA RESOURCES, INC. IS STRICTLY LIMITED TO A REFUND OF THE AMOUNT PAID FOR THIS REPORT. Purchaser accepts this Report "AS IS". Any analyses, estimates, ratings, environmental risk levels or risk codes provided in this Report are provided for illustrative purposes only, and are not intended to provide, nor should they be interpreted as providing any facts regarding, or prediction or forecast of, any environmental risk for any property. Only a Phase I Environmental Site Assessment performed by an environmental professional can provide information regarding the environmental risk for any property. Additionally, the information provided in this Report is not to be construed as legal advice.

Copyright 2010 by Environmental Data Resources, Inc. All rights reserved. Reproduction in any media or format, in whole or in part, of any report or map of Environmental Data Resources, Inc., or its affiliates, is prohibited without prior written permission.


EDR and its logos (including Sanborn and Sanborn Map) are trademarks of Environmental Data Resources, Inc. or its affiliates. All other trademarks used herein are the property of their respective owners.

## Sanborn Sheet Thumbnails

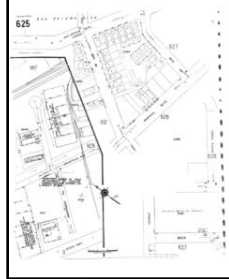
This Certified Sanborn Map Report is based upon the following Sanborn Fire Insurance map sheets.



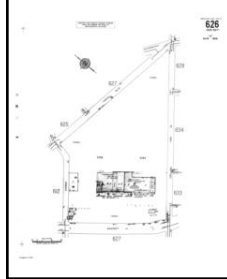
### 1969 Source Sheets



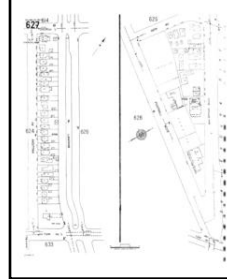
Volume 6, Sheet 624



Volume 6, Sheet 625



Volume 6, Sheet 626



Volume 6, Sheet 627



Volume 6, Sheet 632

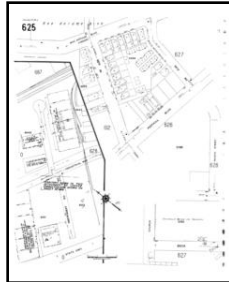


Volume 6, Sheet 633

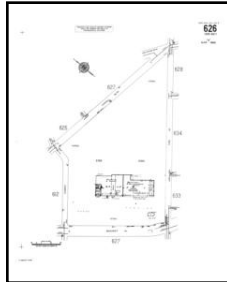
### 1968 Source Sheets



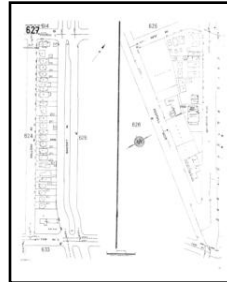
Volume 6, Sheet 624



Volume 6, Sheet 625



Volume 6, Sheet 626



Volume 6, Sheet 627



Volume 6, Sheet 632

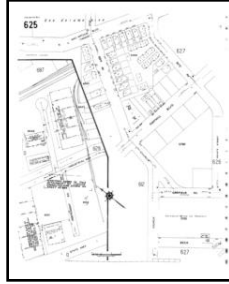


Volume 6, Sheet 633

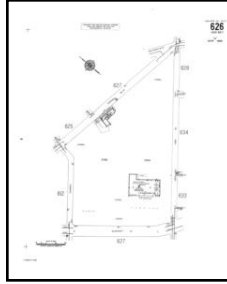
**1966 Source Sheets**



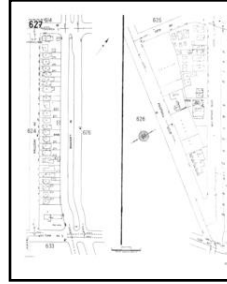
Volume 6, Sheet 624



Volume 6, Sheet 625



Volume 6, Sheet 626



Volume 6, Sheet 627



Volume 6, Sheet 632

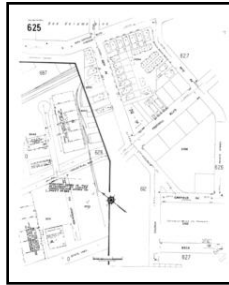


Volume 6, Sheet 633


**1960 Source Sheets**



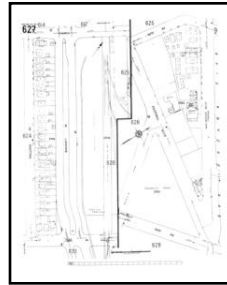
Volume 6, Sheet 624



Volume 6, Sheet 625



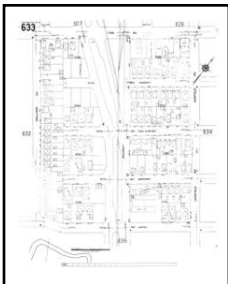
Volume 6, Sheet 626



Volume 6, Sheet 627



Volume 6, Sheet 632

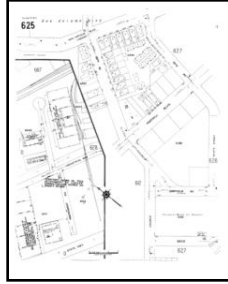


Volume 6, Sheet 633


**1959 Source Sheets**



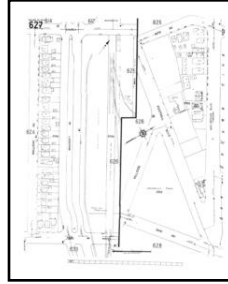
Volume 6, Sheet 624



Volume 6, Sheet 625



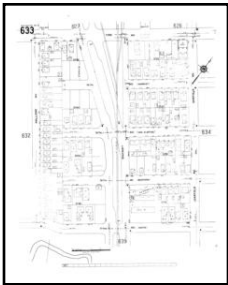
Volume 6, Sheet 626



Volume 6, Sheet 627



Volume 6, Sheet 632

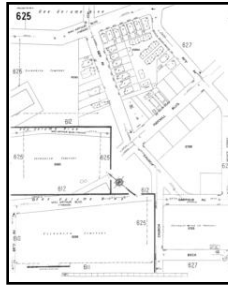


Volume 6, Sheet 633


**1952 Source Sheets**




Volume 6, Sheet 624



Volume 6, Sheet 625



Volume 6, Sheet 626



Volume 6, Sheet 627



Volume 6, Sheet 632



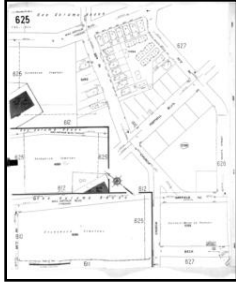
Volume 6, Sheet 633




**1950 Source Sheets**



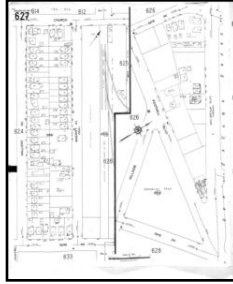
Volume 6, Sheet 624



Volume 6, Sheet 625



Volume 6, Sheet 626



Volume 6, Sheet 627



Volume 6, Sheet 632

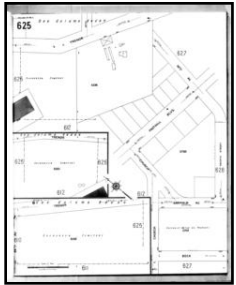


Volume 6, Sheet 633


**1925 Source Sheets**



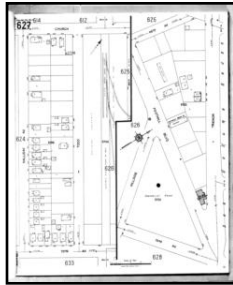
Volume 6, Sheet 624




Volume 6, Sheet 625



Volume 6, Sheet 626



Volume 6, Sheet 627

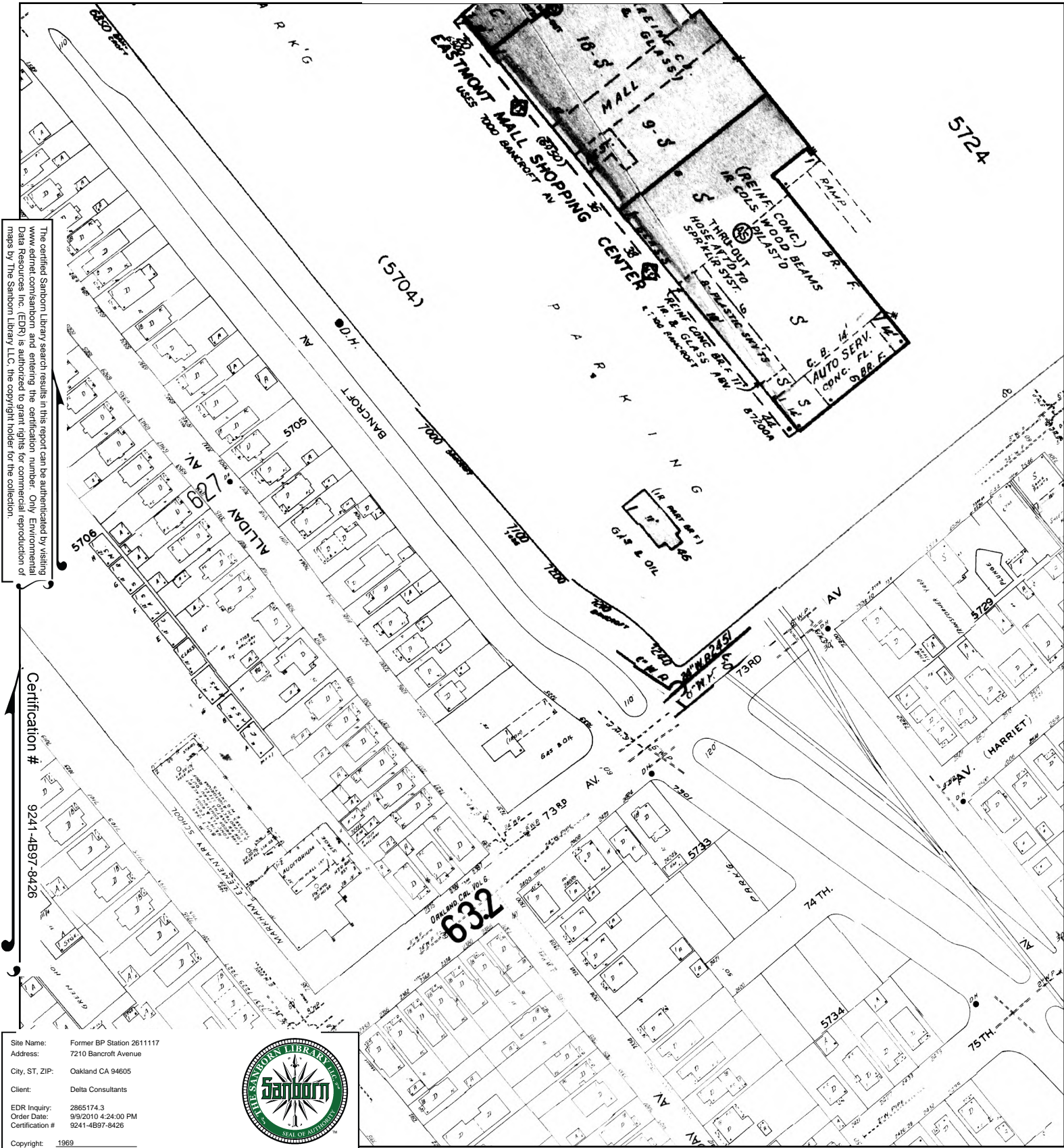


Volume 6, Sheet 632

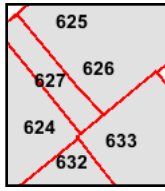
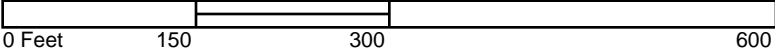


Volume 6, Sheet 633

# 1969 Certified Sanborn Map



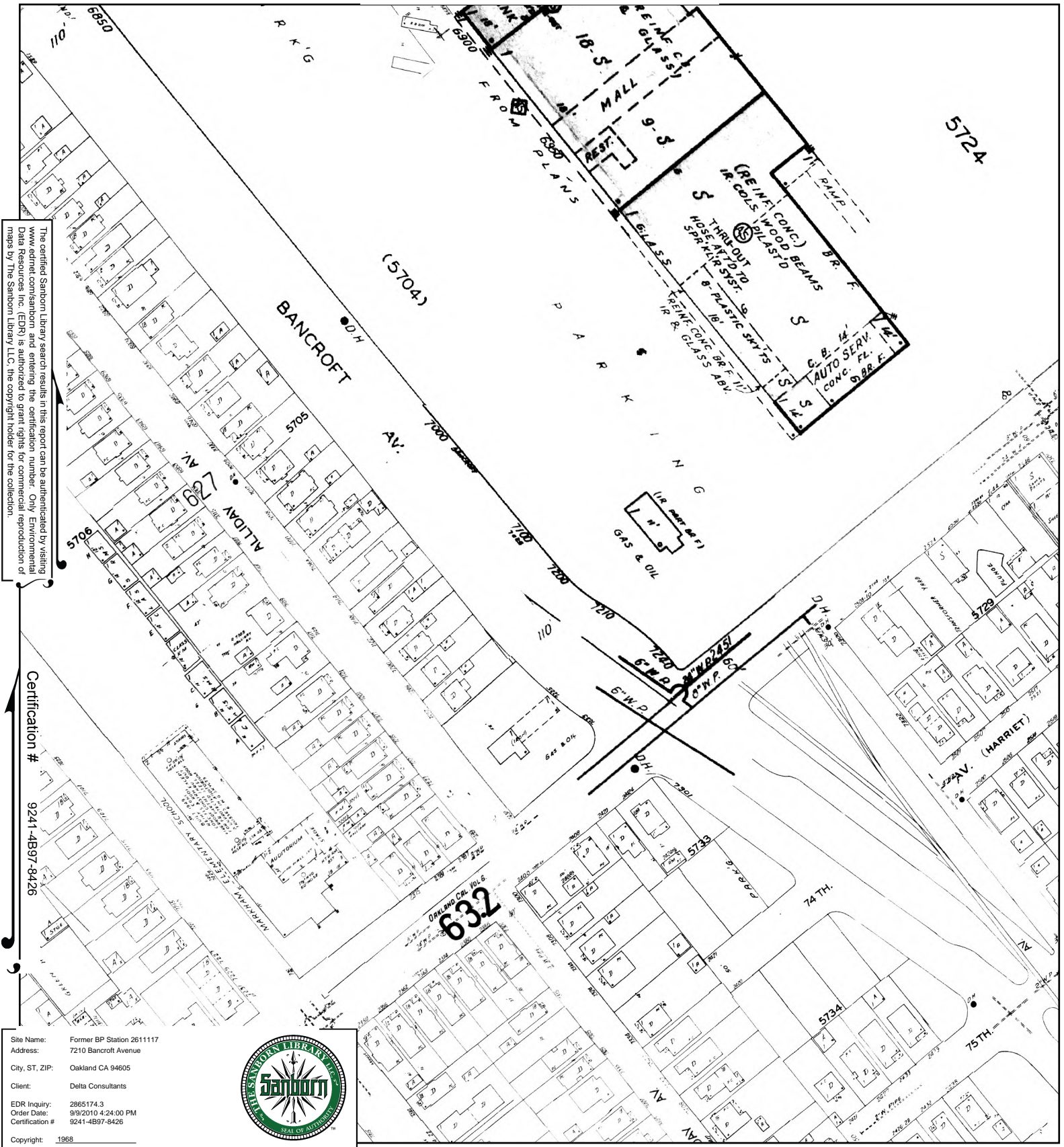
This Certified Sanborn Map combines the following sheets. Outlined areas indicate map sheets within the collection.



- Volume 6, Sheet 624
- Volume 6, Sheet 625
- Volume 6, Sheet 626
- Volume 6, Sheet 627
- Volume 6, Sheet 632



# 1968 Certified Sanborn Map



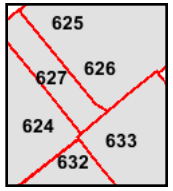
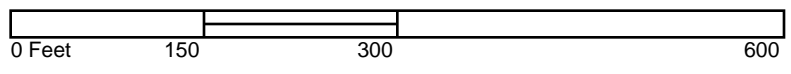
The certified Sanborn Map search results in this report can be authenticated by visiting [www.edrnet.com/sanborn](http://www.edrnet.com/sanborn) and entering the certification number. Only Environmental Data Resources Inc. (EDR) is authorized to grant rights for commercial reproduction of maps by The Sanborn Library LLC, the copyright holder for the collection.

Certification # 9241-4B97-8426

Site Name: Former BP Station 261117  
 Address: 7210 Bancroft Avenue  
 City, ST, ZIP: Oakland CA 94605  
 Client: Delta Consultants  
 EDR Inquiry: 2865174.3  
 Order Date: 9/9/2010 4:24:00 PM  
 Certification #: 9241-4B97-8426  
 Copyright: 1968



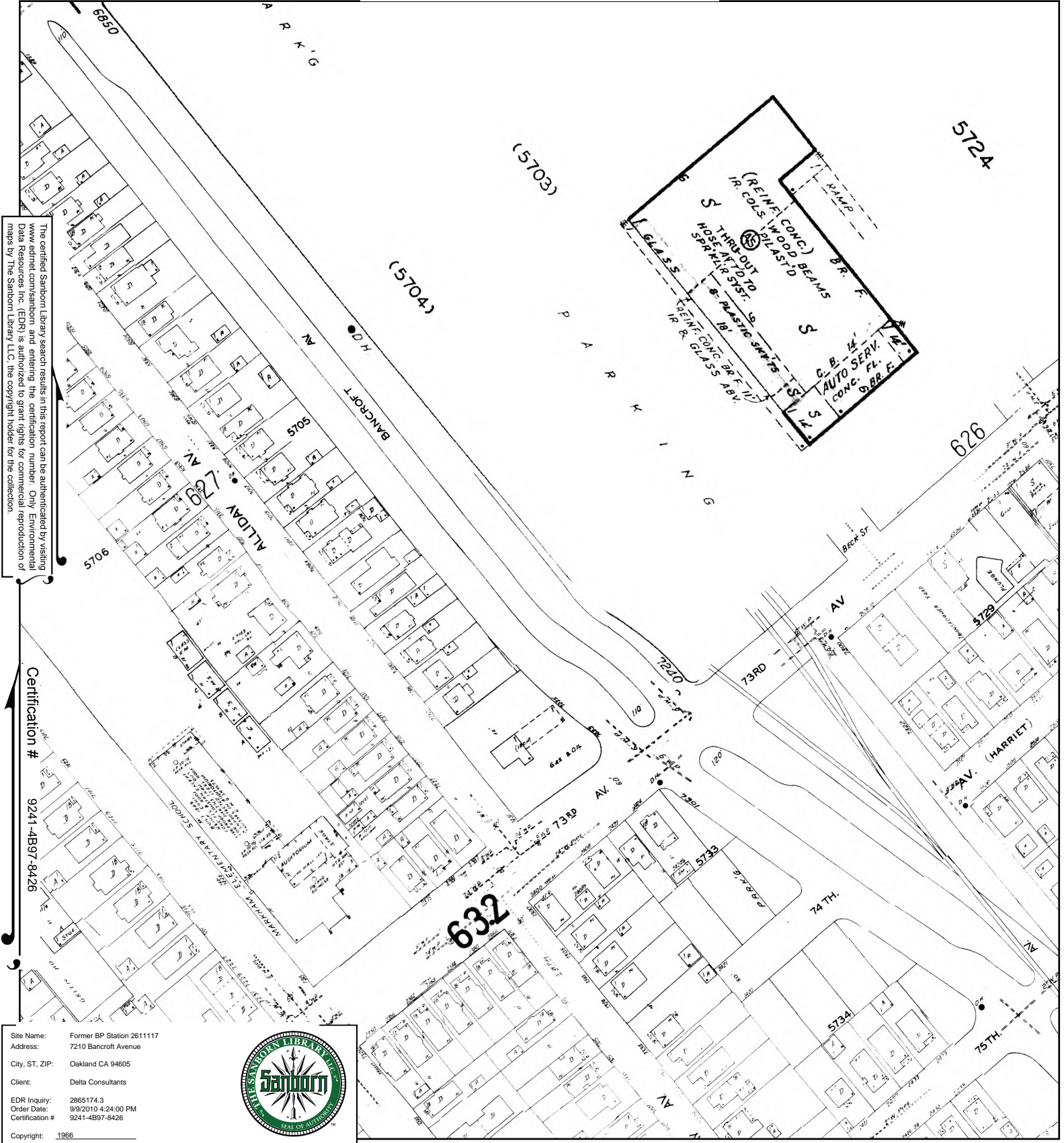
This Certified Sanborn Map combines the following sheets. Outlined areas indicate map sheets within the collection.



- Volume 6, Sheet 624
- Volume 6, Sheet 625
- Volume 6, Sheet 626
- Volume 6, Sheet 627
- Volume 6, Sheet 628
- Volume 6, Sheet 629
- Volume 6, Sheet 630
- Volume 6, Sheet 631
- Volume 6, Sheet 632
- Volume 6, Sheet 633



# 1966 Certified Sanborn Map



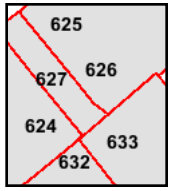
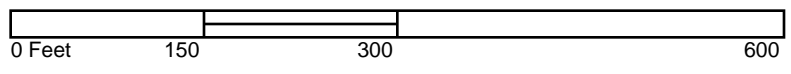
The certified Sanborn Library search results in this report can be authenticated by visiting [www.edrnet.com/sanborn](http://www.edrnet.com/sanborn) and entering the certification number. Only Environmental Data Resources Inc. (EDR) is authorized to grant rights for commercial reproduction of maps by The Sanborn Library LLC, the copyright holder for the collection.

Certification # 9241-4B97-8426

Site Name: Former BP Station 261117  
 Address: 7210 Bancroft Avenue  
 City, ST, ZIP: Oakland CA 94605  
 Client: Delta Consultants  
 EDR Inquiry: 2865174.3  
 Order Date: 9/9/2010 4:24:00 PM  
 Certification #: 9241-4B97-8426  
 Copyright: 1966



This Certified Sanborn Map combines the following sheets. Outlined areas indicate map sheets within the collection.



- Volume 6, Sheet 624
- Volume 6, Sheet 625
- Volume 6, Sheet 626
- Volume 6, Sheet 627
- Volume 6, Sheet 632
- Volume 6, Sheet 633



# 1960 Certified Sanborn Map

The certified Sanborn Library search results in this report can be authenticated by visiting [www.edrnet.com/sanborn](http://www.edrnet.com/sanborn) and entering the certification number. Only Environmental Data Resources Inc. (EDR) is authorized to grant rights for commercial reproduction of maps by The Sanborn Library LLC, the copyright holder for the collection.

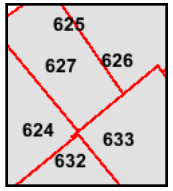
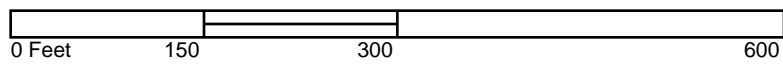
Certification # 9241-4B97-8426

Site Name: Former BP Station 261117  
 Address: 7210 Bancroft Avenue  
 City, ST, ZIP: Oakland CA 94605  
 Client: Delta Consultants  
 EDR Inquiry: 2865174.3  
 Order Date: 9/9/2010 4:24:00 PM  
 Certification #: 9241-4B97-8426



Copyright: 1960

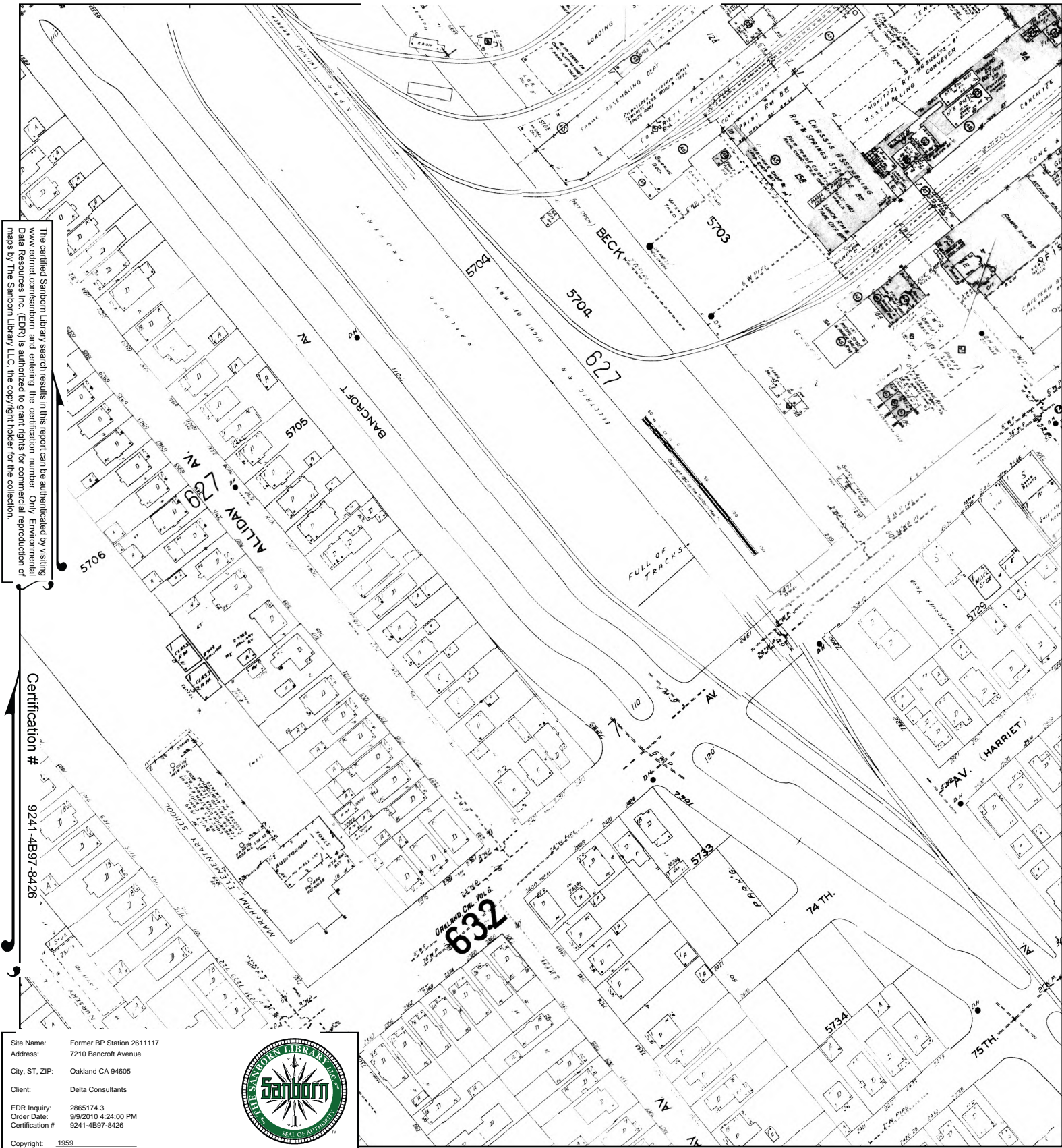
This Certified Sanborn Map combines the following sheets. Outlined areas indicate map sheets within the collection.



- Volume 6, Sheet 624
- Volume 6, Sheet 625
- Volume 6, Sheet 626
- Volume 6, Sheet 627
- Volume 6, Sheet 632



# 1959 Certified Sanborn Map



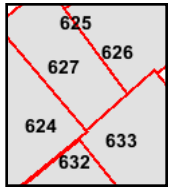
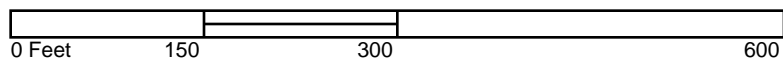
The certified Sanborn Map search results in this report can be authenticated by visiting [www.edrnet.com/sanborn](http://www.edrnet.com/sanborn) and entering the certification number. Only Environmental Data Resources Inc. (EDR) is authorized to grant rights for commercial reproduction of maps by The Sanborn Library LLC, the copyright holder for the collection.

Certification # 9241-4B97-8426

Site Name: Former BP Station 261117  
 Address: 7210 Bancroft Avenue  
 City, ST, ZIP: Oakland CA 94605  
 Client: Delta Consultants  
 EDR Inquiry: 2865174.3  
 Order Date: 9/9/2010 4:24:00 PM  
 Certification #: 9241-4B97-8426  
 Copyright: 1959



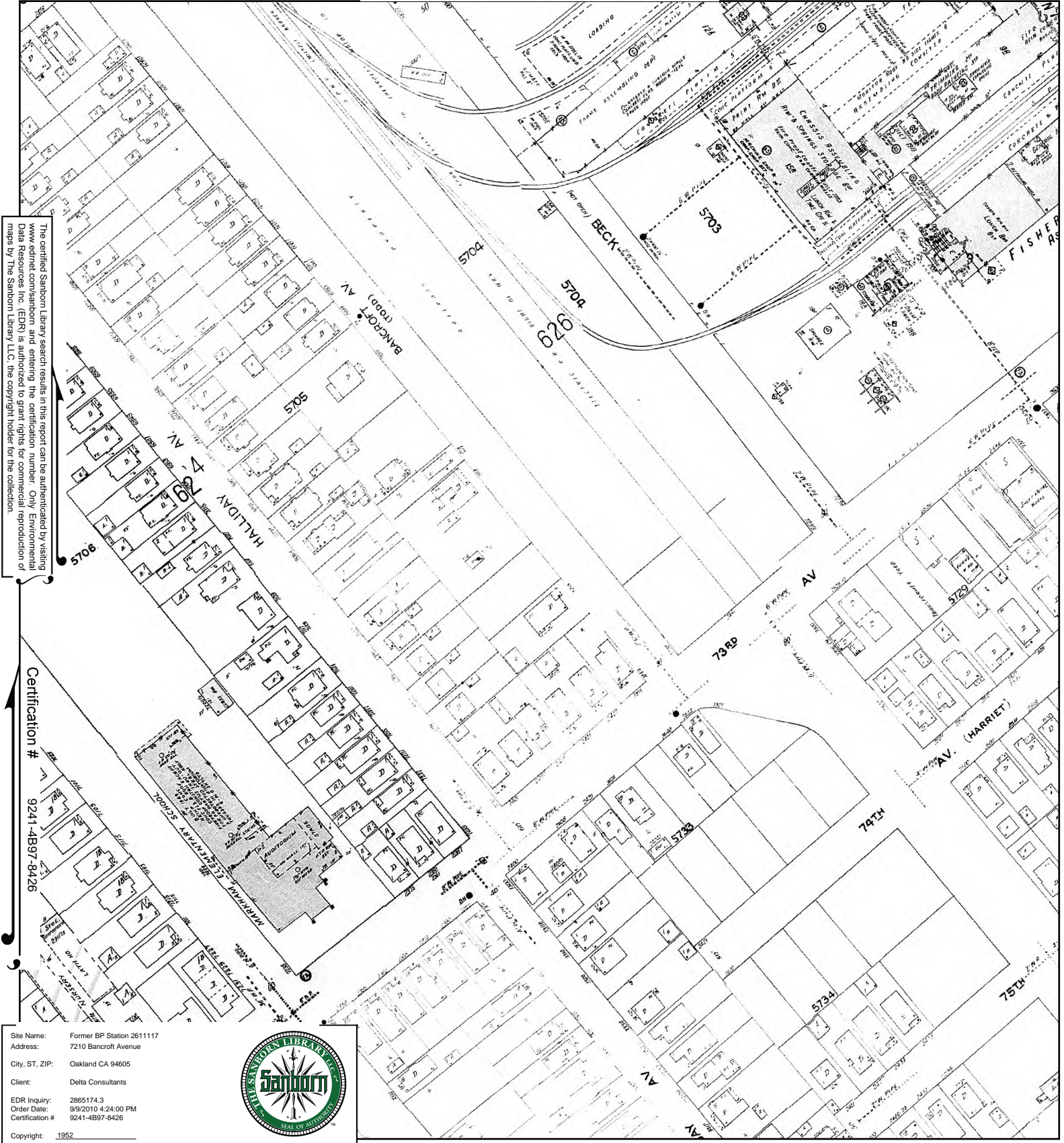
This Certified Sanborn Map combines the following sheets. Outlined areas indicate map sheets within the collection.



- Volume 6, Sheet 624
- Volume 6, Sheet 625
- Volume 6, Sheet 626
- Volume 6, Sheet 627
- Volume 6, Sheet 632



# 1952 Certified Sanborn Map



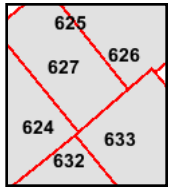
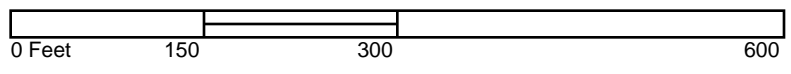
The certified Sanborn Library search results in this report can be authenticated by visiting [www.edrnet.com/sanborn](http://www.edrnet.com/sanborn) and entering the certification number. Only Environmental Data Resources Inc. (EDR) is authorized to grant rights for commercial reproduction of maps by The Sanborn Library LLC, the copyright holder for the collection.

Certification # 9241-4B97-8426

Site Name: Former BP Station 261117  
 Address: 7210 Bancroft Avenue  
 City, ST, ZIP: Oakland CA 94605  
 Client: Delta Consultants  
 EDR Inquiry: 2865174.3  
 Order Date: 9/9/2010 4:24:00 PM  
 Certification #: 9241-4B97-8426  
 Copyright: 1952



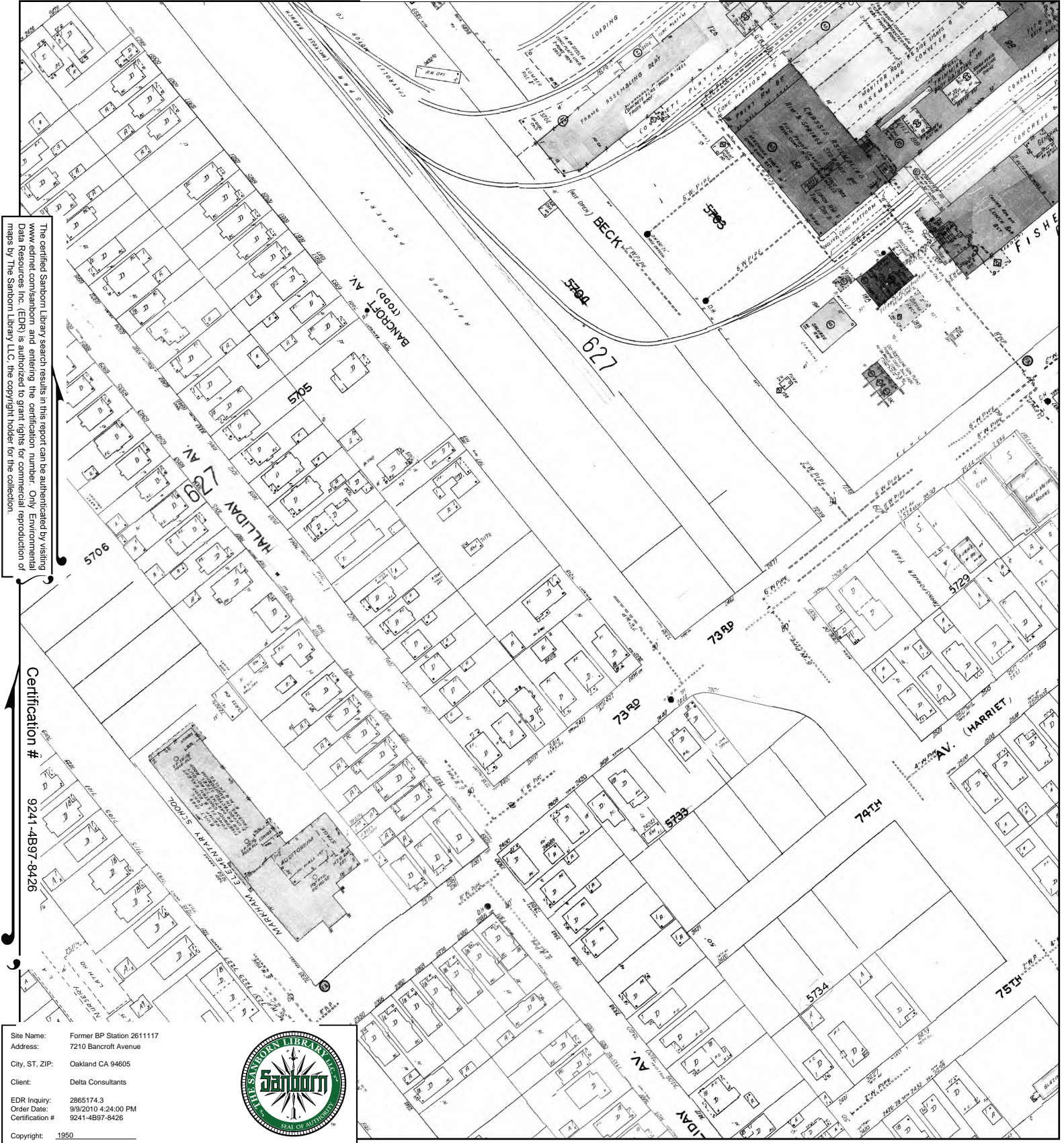
This Certified Sanborn Map combines the following sheets. Outlined areas indicate map sheets within the collection.



- Volume 6, Sheet 624
- Volume 6, Sheet 625
- Volume 6, Sheet 626
- Volume 6, Sheet 627
- Volume 6, Sheet 628
- Volume 6, Sheet 629
- Volume 6, Sheet 630
- Volume 6, Sheet 631
- Volume 6, Sheet 632
- Volume 6, Sheet 633



# 1950 Certified Sanborn Map



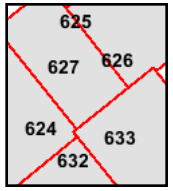
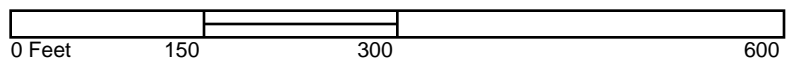
The certified Sanborn Map search results in this report can be authenticated by visiting [www.edrnet.com/sanborn](http://www.edrnet.com/sanborn) and entering the certification number. Only Environmental Data Resources Inc. (EDR) is authorized to grant rights for commercial reproduction of maps by The Sanborn Library LLC, the copyright holder for the collection.

Certification # 9241-4B97-8426

Site Name: Former BP Station 261117  
 Address: 7210 Bancroft Avenue  
 City, ST, ZIP: Oakland CA 94605  
 Client: Delta Consultants  
 EDR Inquiry: 2865174.3  
 Order Date: 9/9/2010 4:24:00 PM  
 Certification #: 9241-4B97-8426  
 Copyright: 1950



This Certified Sanborn Map combines the following sheets. Outlined areas indicate map sheets within the collection.



- Volume 6, Sheet 624
- Volume 6, Sheet 625
- Volume 6, Sheet 626
- Volume 6, Sheet 627
- Volume 6, Sheet 632
- Volume 6, Sheet 633





# 1925 Certified Sanborn Map

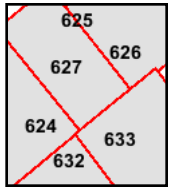
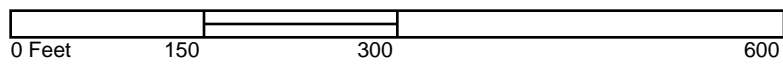
The certified Sanborn Library search results in this report can be authenticated by visiting [www.edrnet.com/sanborn](http://www.edrnet.com/sanborn) and entering the certification number. Only Environmental Data Resources Inc. (EDR) is authorized to grant rights for commercial reproduction of maps by The Sanborn Library LLC, the copyright holder for the collection.

Certification # 9241-4B97-8426

Site Name: Former BP Station 261117  
 Address: 7210 Bancroft Avenue  
 City, ST, ZIP: Oakland CA 94605  
 Client: Delta Consultants  
 EDR Inquiry: 2865174.3  
 Order Date: 9/9/2010 4:24:00 PM  
 Certification #: 9241-4B97-8426  
 Copyright: 1925



This Certified Sanborn Map combines the following sheets. Outlined areas indicate map sheets within the collection.



- Volume 6, Sheet 624
- Volume 6, Sheet 625
- Volume 6, Sheet 626
- Volume 6, Sheet 627
- Volume 6, Sheet 628
- Volume 6, Sheet 629
- Volume 6, Sheet 630
- Volume 6, Sheet 631
- Volume 6, Sheet 632
- Volume 6, Sheet 633
- Volume 6, Sheet 634



**APPENDIX E**

HISTORICAL CITY DIRECTORIES

---

**Former BP Station 2611117**

7210 Bancroft Avenue  
Oakland, CA 94605

Inquiry Number: 2865174.6  
September 09, 2010

# The EDR-City Directory Abstract

## TABLE OF CONTENTS

### SECTION

Executive Summary

Findings

*Thank you for your business.*  
Please contact EDR at 1-800-352-0050  
with any questions or comments.

#### **Disclaimer - Copyright and Trademark Notice**

This Report contains certain information obtained from a variety of public and other sources reasonably available to Environmental Data Resources, Inc. It cannot be concluded from this Report that coverage information for the target and surrounding properties does not exist from other sources. **NO WARRANTY EXPRESSED OR IMPLIED, IS MADE WHATSOEVER IN CONNECTION WITH THIS REPORT. ENVIRONMENTAL DATA RESOURCES, INC. SPECIFICALLY DISCLAIMS THE MAKING OF ANY SUCH WARRANTIES, INCLUDING WITHOUT LIMITATION, MERCHANTABILITY OR FITNESS FOR A PARTICULAR USE OR PURPOSE. ALL RISK IS ASSUMED BY THE USER. IN NO EVENT SHALL ENVIRONMENTAL DATA RESOURCES, INC. BE LIABLE TO ANYONE, WHETHER ARISING OUT OF ERRORS OR OMISSIONS, NEGLIGENCE, ACCIDENT OR ANY OTHER CAUSE, FOR ANY LOSS OR DAMAGE, INCLUDING, WITHOUT LIMITATION, SPECIAL, INCIDENTAL, CONSEQUENTIAL, OR EXEMPLARY DAMAGES. ANY LIABILITY ON THE PART OF ENVIRONMENTAL DATA RESOURCES, INC. IS STRICTLY LIMITED TO A REFUND OF THE AMOUNT PAID FOR THIS REPORT.** Purchaser accepts this Report "AS IS". Any analyses, estimates, ratings, environmental risk levels or risk codes provided in this Report are provided for illustrative purposes only, and are not intended to provide, nor should they be interpreted as providing any facts regarding, or prediction or forecast of, any environmental risk for any property. Only a Phase I Environmental Site Assessment performed by an environmental professional can provide information regarding the environmental risk for any property. Additionally, the information provided in this Report is not to be construed as legal advice.

Copyright 2009 by Environmental Data Resources, Inc. All rights reserved. Reproduction in any media or format, in whole or in part, of any report or map of Environmental Data Resources, Inc. or its affiliates is prohibited without prior written permission.

EDR and its logos (including Sanborn and Sanborn Map) are trademarks of Environmental Data Resources, Inc. or its affiliates. All other trademarks used herein are the property of their respective owners.

## 2009 Enhancements to EDR City Directory Abstract

New for 2009, the EDR City Directory Abstract has been enhanced with additional information and features. These enhancements will make your city directory research process more efficient, flexible, and insightful than ever before. The enhancements will improve the options for selecting adjoining properties, and will speed up your review of the report.

**City Directory Report.** Three important enhancements have been made to the EDR City Directory Abstract:

1. *Executive Summary.* The report begins with an Executive Summary that lists the sources consulted in the preparation of the report. Where available, a parcel map is also provided within the report, showing the locations of properties researched.
2. *Page Images.* Where available, the actual page source images will be included in the Appendix, so that you can review them for information that may provide additional insight. EDR has copyright permission to include these images.
3. *Findings Listed by Location.* Another useful enhancement is that findings are now grouped by address. This will significantly reduce the time you need to review your abstracts. Findings are provided under each property address, listed in reverse chronological order and referencing the source for each entry.

**Options for Selecting Adjoining Properties.** Ensuring that the right adjoining property addresses are searched is one of the biggest challenges that environmental professionals face when conducting city directory historical research. EDR's new enhancements make it easier for you to meet this challenge. Now, when you place an order for the EDR City Directory Abstract, you have the following choices for determining which addresses should be researched.

1. *You Select Addresses and EDR Selects Addresses.* Use the "Add Another Address" feature to specify the addresses you want researched. Your selections will be supplemented by addresses selected by EDR researchers using our established research methods. Where available, a digital map will be shown, indicating property lines overlaid on a color aerial photo and their corresponding addresses. Simply use the address list below the map to check off which properties shown on the map you want to include. You may also select other addresses using the "Add Another Address" feature at the bottom of the list.
2. *EDR Selects Addresses.* Choose this method if you want EDR's researchers to select the addresses to be researched for you, using our established research methods.
3. *You Select Addresses.* Use this method for research based solely on the addresses you select or enter into the system.
4. *Hold City Directory Research Option.* If you choose to select your own adjoining addresses, you may pause production of your EDR City Directory Abstract report until you have had a chance to look at your other EDR reports and sources. Sources for property addresses include: your Certified Sanborn Map Report may show you the location of property addresses; the new EDR Property Tax Map Report may show the location of property addresses; and your field research can supplement these sources with additional address information. To use this capability, simply click "Hold City Directory research" box under "Other Options" at the bottom of the page. Once you have determined what addresses you want researched, go to your EDR Order Status page, select the EDR City Directory Abstract, and enter the addresses and submit for production.

Questions? Contact your EDR representative at 800-352-0050. For more information about all of EDR's 2009 report and service enhancements, visit [www.edrnet.com/2009enhancements](http://www.edrnet.com/2009enhancements)

## EXECUTIVE SUMMARY

### DESCRIPTION

Environmental Data Resources, Inc.'s (EDR) City Directory Abstract is a screening tool designed to assist environmental professionals in evaluating potential liability on a target property resulting from past activities. EDR's City Directory Abstract includes a search and abstract of available city directory data. For each address, the directory lists the name of the corresponding occupant at five year intervals.

Business directories including city, cross reference and telephone directories were reviewed, if available, at approximately five year intervals for the years spanning 1920 through 2006. This report compiles information gathered in this review by geocoding the latitude and longitude of properties identified and gathering information about properties within 660 feet of the target property.

A summary of the information obtained is provided in the text of this report.

### RESEARCH SUMMARY

The following research sources were consulted in the preparation of this report. An "X" indicates where information was identified in the source and provided in this report.

<u>Year</u>	<u>Source</u>	<u>TP</u>	<u>Adjoining</u>	<u>Text Abstract</u>	<u>Source Image</u>
2006	Haines Company, Inc.	-	X	X	-
2002	R. L. Polk & Co.	-	-	-	-
2000	Pacific Bell	-	X	X	-
1996	PACIFIC BELL DIRECTORY	-	X	X	-
1993	Pacific Bell	-	-	-	-
1992	PACIFIC BELL DIRECTORY	X	X	X	-
1991	PACIFIC BELL WHITE PAGES	X	X	X	-
1986	PACIFIC BELL WHITE PAGES	X	X	X	-
1984	Pacific Bell	-	-	-	-
1982	Pacific Telephone	-	-	-	-
1980	Pacific Telephone	-	X	X	-
1979	Pacific Telephone	-	-	-	-
1976	Pacific Telephone	-	-	-	-
1975	Pacific Telephone	-	X	X	-
1973	Pacific Telephone	-	-	-	-
1970	Pacific Telephone Directory	-	X	X	-
1967	R. L. Polk Co.	-	X	X	-
1965	Pacific Telephone	-	-	-	-
1962	Pacific Telephone	-	X	X	-
1960	Pacific Telephone	-	-	-	-
1959	R. L. Polk & Co.	-	-	-	-
1956	Pacific Telephone	-	-	-	-
1955	The Pacific Telephone & Telegraph Co.	-	X	X	-
1954	R. L. Polk & Co. of California	-	-	-	-
1951	R. L. Polk & Co.	-	-	-	-

## EXECUTIVE SUMMARY

<u>Year</u>	<u>Source</u>	<u>TP</u>	<u>Adjoining</u>	<u>Text Abstract</u>	<u>Source Image</u>
1950	The Pacific Telephone & Telegraph Co.	-	X	X	-
1946	R. L. Polk & Co.	-	-	-	-
1945	The Pacific Telephone & Telegraph Co.	-	X	X	-
1943	R. L. Polk & Co.	-	X	X	-
1940	R. L. Polk & Co.	-	-	-	-
1938	Pacific Telephone	-	X	X	-
1933	R. L. Polk & Co.	-	X	X	-
1932	R. L. Polk & Co. of California	-	-	-	-
1928	R.L. Polk and Co of California	-	X	X	-
1926	R. L. Polk & Co.	-	-	-	-
1925	R. L. Polk & Co. of California	-	X	X	-
1920	R. L. Polk & Co. of California	-	X	X	-

# FINDINGS

## TARGET PROPERTY INFORMATION

### ADDRESS

7210 Bancroft Avenue  
Oakland, CA 94605

### FINDINGS DETAIL

Target Property research detail.

<u>Year</u>	<u>Uses</u>	<u>Source</u>
1992	KIM S BP	PACIFIC BELL DIRECTORY
1991	Kims Mobil Station	PACIFIC BELL WHITE PAGES
1986	Eagan & Paradise Construction Co	PACIFIC BELL WHITE PAGES
	Kims Mobil Station	PACIFIC BELL WHITE PAGES



## FINDINGS

### ADJOINING PROPERTY DETAIL

The following Adjoining Property addresses were researched for this report. Detailed findings are provided for each address.

#### 73RD

##### 2331 73RD

<u>Year</u>	<u>Uses</u>	<u>Source</u>
1955	KELLER EDW W R	The Pacific Telephone & Telegraph Co.
1950	KELLER EDW W R	The Pacific Telephone & Telegraph Co.

##### 2380 73RD

<u>Year</u>	<u>Uses</u>	<u>Source</u>
1943	Seher Danl Louise mtlsmith NAS h	R. L. Polk & Co.

##### 2386 73RD

<u>Year</u>	<u>Uses</u>	<u>Source</u>
1943	Murrill Louis Julia mtlsmith NAS h	R. L. Polk & Co.

##### 2427 73RD

<u>Year</u>	<u>Uses</u>	<u>Source</u>
1928	1h Robt L auto mech R	R.L. Polk and Co of California

##### 2546 73RD

<u>Year</u>	<u>Uses</u>	<u>Source</u>
1955	BAY CITIES HEATING & VENTLIATING CO	The Pacific Telephone & Telegraph Co.
1950	BAY CITIES HEATING & VENTILATING CO	The Pacific Telephone & Telegraph Co.

#### 73RD AVE

##### 2317 73RD AVE

<u>Year</u>	<u>Uses</u>	<u>Source</u>
2006	GIBBS Cora	Haines Company, Inc.
	GIBBS Cora	Haines Company, Inc.
2000	GIBBS CORA	Pacific Bell
1996	GIBBS CORA	PACIFIC BELL DIRECTORY
1992	GIBBS CORA	PACIFIC BELL DIRECTORY
1991	Gibbs Cora	PACIFIC BELL WHITE PAGES
	Gibbs E	PACIFIC BELL WHITE PAGES

## FINDINGS

<u>Year</u>	<u>Uses</u>	<u>Source</u>
1991	Gibbs Elizabeth	PACIFIC BELL WHITE PAGES
1986	Gibbs Core	PACIFIC BELL WHITE PAGES
1980	Olson Lester	Pacific Telephone
1970	OLSON LESTER	Pacific Telephone Directory
	OLSON MERLE	Pacific Telephone Directory
1967	OLSON LESTER H	R. L. Polk Co.
1962	Olson Lester	Pacific Telephone
	Olson Merle	Pacific Telephone
1955	PIERCE JAS E R	The Pacific Telephone & Telegraph Co.
1950	PIERCE JAS E R	The Pacific Telephone & Telegraph Co.

### 2319 73RD AVE

<u>Year</u>	<u>Uses</u>	<u>Source</u>
2006	a SIMMONS Getsude	Haines Company, Inc.
2000	MCCLANAHAN L	Pacific Bell
1975	BRACEWELL CHAS G	Pacific Telephone
1970	BRACEWELL CHAS G	Pacific Telephone Directory
1967	BRACEWELL CHARLEY G 56 S 9557	R. L. Polk Co.
1962	C & C Driving School	Pacific Telephone
	Bracewell Chas G	Pacific Telephone
1955	DOWDY FRANK E	The Pacific Telephone & Telegraph Co.

### 2331 73RD AVE

<u>Year</u>	<u>Uses</u>	<u>Source</u>
2006	a DELEON Hector	Haines Company, Inc.
2000	GILLESPIE CORRINE	Pacific Bell
1996	GILLESPIE CORRINE	PACIFIC BELL DIRECTORY
1992	GILLESPIE CORRINE	PACIFIC BELL DIRECTORY
1991	Gillespie Corrine	PACIFIC BELL WHITE PAGES
	Gillespie Dan	PACIFIC BELL WHITE PAGES
1986	Gillespie Jacob	PACIFIC BELL WHITE PAGES
	Gillespie K	PACIFIC BELL WHITE PAGES
	Gillespie Laurel	PACIFIC BELL WHITE PAGES
1980	Gillespie Jacob	Pacific Telephone
1970	LAZAR DAVID	Pacific Telephone Directory
1967	LAZAR DAVID	R. L. Polk Co.
1962	Lazar David	Pacific Telephone

## FINDINGS

### 2338 73RD AVE

<u>Year</u>	<u>Uses</u>	<u>Source</u>
1938	GRALLERT PAUL W A R	Pacific Telephone
1933	WALKER GEO (IRENE) SHIPFTR H	R. L. Polk & Co.
1928	Grallert Paul W Cornelia nursery	R.L. Polk and Co of California
1925	GRALLERT PAUL W A R	R. L. Polk & Co. of California
1920	GRALLERT PAUL W A R	R. L. Polk & Co. of California

### 2339 73RD AVE

<u>Year</u>	<u>Uses</u>	<u>Source</u>
1928	Mmami Kunitaro Hayashi Kitano & Minami R	R.L. Polk and Co of California

### 2340 73RD AVE

<u>Year</u>	<u>Uses</u>	<u>Source</u>
1970	MINOR H M	Pacific Telephone Directory
1967	MINOR H M	R. L. Polk Co.
1962	Stegeman Edw A	Pacific Telephone
1955	POLLACK R B R	The Pacific Telephone & Telegraph Co.
1950	POLLACK R B R	The Pacific Telephone & Telegraph Co.
1945	ARNITZ BEN C R	The Pacific Telephone & Telegraph Co.

### 2342 73RD AVE

<u>Year</u>	<u>Uses</u>	<u>Source</u>
1967	OLSON LEONARD H	R. L. Polk Co.
1962	Olson Elizabeth	Pacific Telephone
	Olson Leonard	Pacific Telephone
1950	BROWN ALBERT R	The Pacific Telephone & Telegraph Co.

### 2350 73RD AVE

<u>Year</u>	<u>Uses</u>	<u>Source</u>
1967	VACANT	R. L. Polk Co.
1955	CEREMELLO ANTHONY R	The Pacific Telephone & Telegraph Co.
1945	MCMILLAN WESLEY H R	The Pacific Telephone & Telegraph Co.
1943	Mc Millan Wesley H Ellen h	R. L. Polk & Co.
1938	MCMILLAN WESLEY H R	Pacific Telephone
1933	MILLER WM F (ELIZ) SHTMTLWKR H	R. L. Polk & Co.
1928	Bostwick Rolls V Ruth cond H	R.L. Polk and Co of California

## FINDINGS

### 2356 73RD AVE

<u>Year</u>	<u>Uses</u>	<u>Source</u>
1970	STEWART ROBT	Pacific Telephone Directory
1967	VACANT	R. L. Polk Co.
1962	Marzoline Albert r	Pacific Telephone
1955	MARZOLINE ALBERT R	The Pacific Telephone & Telegraph Co.
1950	MARZOLI FRANK R	The Pacific Telephone & Telegraph Co.
1943	Jordan Frances wid Frank h	R. L. Polk & Co.
	Daniels Florence T factywkr r	R. L. Polk & Co.
1938	JORDAN FRANK M R	Pacific Telephone
1933	MEDEIROS RAYMOND (FERN) PRSMN H	R. L. Polk & Co.
1928	Lakeside Earl mlmlin R	R.L. Polk and Co of California
	Flower Orvill supt Kierman Hubbard Lmbr Co R	R.L. Polk and Co of California
	Ft Overton Cora mlmn H	R.L. Polk and Co of California
	h Mattie stdt R	R.L. Polk and Co of California

### 2360 73RD AVE

<u>Year</u>	<u>Uses</u>	<u>Source</u>
1933	HEIDER ROBT B H	R. L. Polk & Co.

### 2362 73RD AVE

<u>Year</u>	<u>Uses</u>	<u>Source</u>
1967	ANTOVOICH GEO	R. L. Polk Co.
1955	ANTONOVICH GEO	The Pacific Telephone & Telegraph Co.
1945	LEWIS FANNIE C R	The Pacific Telephone & Telegraph Co.
1943	Lewis Calvin Z Fannie mach h	R. L. Polk & Co.
1933	BRILL NICHOLAS H (EDITH I) WITH USL BATTERY CORP H	R. L. Polk & Co.

### 2366 73RD AVE

<u>Year</u>	<u>Uses</u>	<u>Source</u>
1967	STEWART ROBT	R. L. Polk Co.

### 2368 73RD AVE

<u>Year</u>	<u>Uses</u>	<u>Source</u>
1970	SMITH MARGUERITE M	Pacific Telephone Directory
1967	HEIDER ROBT B	R. L. Polk Co.
1962	Heider Robt B r	Pacific Telephone
1955	HEIDER ROBT B R	The Pacific Telephone & Telegraph Co.
1950	HEIDER ROBT B R	The Pacific Telephone & Telegraph Co.

## FINDINGS

<u>Year</u>	<u>Uses</u>	<u>Source</u>
1945	HEIDER ROBERT B R	The Pacific Telephone & Telegraph Co.
1943	Heider Robt B Eileen acct h	R. L. Polk & Co.
1938	HEIDER ROBERT B R	Pacific Telephone
1928	Guadalupe Harry K clk Mrs Paul Ine E Snow R	R.L. Polk and Co of California
	H	R.L. Polk and Co of California
	19fth Paulne E Mrs clears	R.L. Polk and Co of California

### 2374 73RD AVE

<u>Year</u>	<u>Uses</u>	<u>Source</u>
1967	CONNOLLY JOHN P	R. L. Polk Co.
1962	Connolly John	Pacific Telephone
1955	CONNOLLY JOHN R	The Pacific Telephone & Telegraph Co.
1950	CONNOLLY JOHN R	The Pacific Telephone & Telegraph Co.
1945	CONNOLLY JOHN R	The Pacific Telephone & Telegraph Co.
1943	CONNOLLY John lab h	R. L. Polk & Co.
	Wolfe Saml J Julia trainmn r	R. L. Polk & Co.
	CONNOLLY Margt P sten SBE r	R. L. Polk & Co.
1938	CONNOLLY E MRS R	Pacific Telephone
1933	CONNOLLY JOHN (ELIZ) STEVEDORE H	R. L. Polk & Co.
	CONNOLLY MARGT P BKPR E A MADISON R	R. L. Polk & Co.
	CONNOLLY JOHN JR CLK R	R. L. Polk & Co.
1928	ct John J Eliz lab H	R.L. Polk and Co of California
	Jos Margt bkpr Central Garage R	R.L. Polk and Co of California

### 2375 73RD AVE

<u>Year</u>	<u>Uses</u>	<u>Source</u>
2006	MATHIS Doretha	Haines Company, Inc.
2000	MATHIS DORETHA	Pacific Bell
1996	MATHIS DORETHA	PACIFIC BELL DIRECTORY
1992	MATHIS DORETHA	PACIFIC BELL DIRECTORY
1991	Mathis Doretha	PACIFIC BELL WHITE PAGES
1986	Mathis Doretha	PACIFIC BELL WHITE PAGES
1980	Mathis Doretha	Pacific Telephone
1970	SCHLAIS ELIZABETH F	Pacific Telephone Directory
	AUSTIN LENORA	Pacific Telephone Directory
1967	MC CLUSKIE BESSIE MRS	R. L. Polk Co.
	REAR KEELER FRANK	R. L. Polk Co.

## FINDINGS

<u>Year</u>	<u>Uses</u>	<u>Source</u>
1962	Lee Donald R	Pacific Telephone
	Deaton Jean	Pacific Telephone
1955	DEATON JEAN	The Pacific Telephone & Telegraph Co.
1950	DEATON JEAN R	The Pacific Telephone & Telegraph Co.
1945	DEATON JEAN R	The Pacific Telephone & Telegraph Co.
1943	JOHNSON John M Mae roofer h	R. L. Polk & Co.
1938	MAURER CHARLES A R	Pacific Telephone
1928	B Chas A Minnie J auto mech H	R.L. Polk and Co of California

### 2380 73RD AVE

<u>Year</u>	<u>Uses</u>	<u>Source</u>
1967	SENNA FANNY MRS	R. L. Polk Co.
1962	Senna Jos Mrs	Pacific Telephone
1955	SUFFERN JAS B MRS	The Pacific Telephone & Telegraph Co.
1950	NOLAN BURLEY R	The Pacific Telephone & Telegraph Co.
1945	SEHER D R	The Pacific Telephone & Telegraph Co.
1933	LOBSIEN CARL H (RUTH M) SLSMN H	R. L. Polk & Co.
1928	Lobsien Julius R	R.L. Polk and Co of California
	Lobsien Carl H Ruth M elk H	R.L. Polk and Co of California
	JENSEN Jos E clv eng R	R.L. Polk and Co of California

### 2381 73RD AVE

<u>Year</u>	<u>Uses</u>	<u>Source</u>
2006	a AISPURO Jesus	Haines Company, Inc.
1967	COSTON FOSTER M	R. L. Polk Co.
1962	Schwabenland Jerry	Pacific Telephone
1955	SCHWABENLAND D	The Pacific Telephone & Telegraph Co.
1945	PERRY WAYNE W R	The Pacific Telephone & Telegraph Co.
1943	Perry Wayne W Audrey shipydwkr h	R. L. Polk & Co.
1933	WALLS GLENN (MARY) CLK H	R. L. Polk & Co.
	WALLS GLENN V CLK R	R. L. Polk & Co.

### 2386 73RD AVE

<u>Year</u>	<u>Uses</u>	<u>Source</u>
1967	MURRILL LOUIS	R. L. Polk Co.
1962	Murrill Louis	Pacific Telephone
1955	MURRILL LOUIS R	The Pacific Telephone & Telegraph Co.
1945	MURRILL LOUIS R	The Pacific Telephone & Telegraph Co.
1938	MURRILL LOUIS R	Pacific Telephone

## FINDINGS

<u>Year</u>	<u>Uses</u>	<u>Source</u>
1933	JARVIS ROY LAB R	R. L. Polk & Co.
	FITZGERALD MICHL LAB R	R. L. Polk & Co.
	WESTBERG WALTER E LAB R	R. L. Polk & Co.
	JONES RAYMOND C (FLOY E) GLAZIER	R. L. Polk & Co.
	OKLD PUB SCH H	

### 2387 73RD AVE

<u>Year</u>	<u>Uses</u>	<u>Source</u>
2006	a CHHIM C	Haines Company, Inc.
1986	Johnson K	PACIFIC BELL WHITE PAGES
	Johnson K	PACIFIC BELL WHITE PAGES
	Johnson K	PACIFIC BELL WHITE PAGES
	Johnson K	PACIFIC BELL WHITE PAGES
	Johnson K	PACIFIC BELL WHITE PAGES
	Johnson Justin	PACIFIC BELL WHITE PAGES
	Johnson June	PACIFIC BELL WHITE PAGES
1980	Johnson June	Pacific Telephone
1975	JOHNSON JUNE	Pacific Telephone
1970	JOHNSON JUNE	Pacific Telephone Directory
1967	JCHNSON JUNE MRS	R. L. Polk Co.
1962	East Walter	Pacific Telephone
1955	EAST WALTER R	The Pacific Telephone & Telegraph Co.
1950	EAST WALTER R	The Pacific Telephone & Telegraph Co.
1945	EAST WALTER R	The Pacific Telephone & Telegraph Co.
1943	EAST Walter B Annie h	R. L. Polk & Co.
1938	LARSON E G R	Pacific Telephone
1933	KARR JOHN R (ANNIE) H	R. L. Polk & Co.
	KARR ANNIE MRS CASH B F SCHLESINGER & SONS R	R. L. Polk & Co.
1928	Karr John R Annie G electn H	R.L. Polk and Co of California
	Karr A cashr B F Schlesinger & Sons R	R.L. Polk and Co of California

### 2400 73RD AVE

<u>Year</u>	<u>Uses</u>	<u>Source</u>
1967	HILL CARIE MRS	R. L. Polk Co.
1962	Densmore Carl r	Pacific Telephone
1955	DENSMORE CARL R	The Pacific Telephone & Telegraph Co.
1950	DENSMORE CARL R	The Pacific Telephone & Telegraph Co.
1945	DENSMORE CARL R	The Pacific Telephone & Telegraph Co.
1943	Fleming John Mary shipydwkr h	R. L. Polk & Co.

## FINDINGS

<u>Year</u>	<u>Uses</u>	<u>Source</u>
1933	CORREIA MANUEL (GEORGIA) STEVEDORE H	R. L. Polk & Co.

### 2401 73RD AVE

<u>Year</u>	<u>Uses</u>	<u>Source</u>
1955	YAMADA GEO	The Pacific Telephone & Telegraph Co.
1945	ARMSTRONG O J R	The Pacific Telephone & Telegraph Co.
1943	Armstrong Orville J Theresa trainmn SP Co h	R. L. Polk & Co.
1938	ARMSTRONG ELMA R	Pacific Telephone
1933	SEARS MYRTLE M MRS H	R. L. Polk & Co.
1925	KIRSTEN E J R	R. L. Polk & Co. of California

### 2407 73RD AVE

<u>Year</u>	<u>Uses</u>	<u>Source</u>
1950	ROSE AS R	The Pacific Telephone & Telegraph Co.
1945	ROSE A S R	The Pacific Telephone & Telegraph Co.
1943	Rose Albt S Elsie slsmn h	R. L. Polk & Co.
1938	ROSE A S R	Pacific Telephone
1933	KEARNEY ANNIE MRS R	R. L. Polk & Co.
	ROSE ALBT S (ELSIE M) H	R. L. Polk & Co.
1928	Rose Albt S Elsie jwlr H	R.L. Polk and Co of California
1925	ROSE E M R	R. L. Polk & Co. of California

### 2408 73RD AVE

<u>Year</u>	<u>Uses</u>	<u>Source</u>
1967	STAPLES W C	R. L. Polk Co.
1955	JENSEN FREELAND E R	The Pacific Telephone & Telegraph Co.
1945	JENSEN FREELAND E R	The Pacific Telephone & Telegraph Co.
1943	Jensen Freeland Mabel signalmn h	R. L. Polk & Co.
1938	JENSEN FREELAND E R	Pacific Telephone
1933	COUSER ANGUS (VIOLET) SLSMN H	R. L. Polk & Co.
1928	Scribner Gordon R Alice J optoi Kitiredge Optical Co H	R.L. Polk and Co of California

### 2415 73RD AVE

<u>Year</u>	<u>Uses</u>	<u>Source</u>
1955	BYERS GILBERT F	The Pacific Telephone & Telegraph Co.
1950	BYERS GILBERT F R	The Pacific Telephone & Telegraph Co.
1945	BYERS GILBERT F R	The Pacific Telephone & Telegraph Co.
1943	Byers Gilbert F Vivian welder h	R. L. Polk & Co.



## FINDINGS

<u>Year</u>	<u>Uses</u>	<u>Source</u>
1933	LEEPER CLAIR V (LENA) H	R. L. Polk & Co.
	MEDINA EDNA CLK R	R. L. Polk & Co.
1928	Leeper Olair V Lena ydmn SPCo H	R.L. Polk and Co of California

### 2420 73RD AVE

<u>Year</u>	<u>Uses</u>	<u>Source</u>
1967	VACANT	R. L. Polk Co.
1962	Blasko Anna L	Pacific Telephone
1955	BLASKO ANNA L	The Pacific Telephone & Telegraph Co.
1943	Blasko Steve h	R. L. Polk & Co.
1933	BLASKO STEPH (MARY) H	R. L. Polk & Co.
1920	BUHL A R	R. L. Polk & Co. of California

### 2421 73RD AVE

<u>Year</u>	<u>Uses</u>	<u>Source</u>
1955	KING JUDSON R	The Pacific Telephone & Telegraph Co.
1950	KING JUDSON R	The Pacific Telephone & Telegraph Co.
1945	DORISSE MARIE JULIA R	The Pacific Telephone & Telegraph Co.
1943	Kauffman Kenneth Thelma brkmn h	R. L. Polk & Co.
1938	DORIS VICTOR R	Pacific Telephone
1933	DORIS RAYMOND DRIVER R	R. L. Polk & Co.
	DORIS RENE F LAB R	R. L. Polk & Co.
	DORIS VICTOR (JULIA) SAUSAGE MKR H	R. L. Polk & Co.
	DORIS GASTON G LAB R	R. L. Polk & Co.
1928	av Victor Julia meat ctr H	R.L. Polk and Co of California
	av Rene E clk R	R.L. Polk and Co of California
	h Gaston G clk Whitthorne & Swan R	R.L. Polk and Co of California

### 2424 73RD AVE

<u>Year</u>	<u>Uses</u>	<u>Source</u>
1970	WIDING T W	Pacific Telephone Directory
1967	COWDEN DON R	R. L. Polk Co.
1962	Cowden Donald R	Pacific Telephone
1955	AMADO ANTONEO	The Pacific Telephone & Telegraph Co.
	WIDING THEO W	The Pacific Telephone & Telegraph Co.
1950	COWDEN FLORENCE R	The Pacific Telephone & Telegraph Co.
1945	O BRIEN J D R	The Pacific Telephone & Telegraph Co.
1943	OBrien John D Lucy welder h	R. L. Polk & Co.
	Lloyd Artie J Minnie shipydwr h	R. L. Polk & Co.

## FINDINGS

<u>Year</u>	<u>Uses</u>	<u>Source</u>
1943	Lloyd La Verne r	R. L. Polk & Co.
1938	SCHENCK HARVEY M R	Pacific Telephone
1933	SCOTT HOBART M (MARY) FIRE ALARM OPR OKLD ELEC DEPT H	R. L. Polk & Co.
1928	Buena Hobart M Mary nre alarm opr Okid Elec Dept H	R.L. Polk and Co of California

### 2427 73RD AVE

<u>Year</u>	<u>Uses</u>	<u>Source</u>
1955	LAFRICAIN CLARA R	The Pacific Telephone & Telegraph Co.
1950	LAFRICAIN CLARA R	The Pacific Telephone & Telegraph Co.
1945	LAFRICAIN CLARA R	The Pacific Telephone & Telegraph Co.
1943	Mc Christian Elwood clk r Lafricain Clara Mrs waiter h	R. L. Polk & Co. R. L. Polk & Co.
1938	LAFRICAIN CLARA R	Pacific Telephone
1933	LAFRICAIN CLARA MRS R WALKER ROBT A LAB H	R. L. Polk & Co. R. L. Polk & Co.
1928	U Lineau Robt L Hazel auto mech H	R.L. Polk and Co of California
1925	SCHMIDT MAX W R	R. L. Polk & Co. of California

### 2435 73RD AVE

<u>Year</u>	<u>Uses</u>	<u>Source</u>
1955	KOLTERMAN JUNE F	The Pacific Telephone & Telegraph Co.
1950	DOELL JIUUE F R	The Pacific Telephone & Telegraph Co.
1945	DOELL HAROLD E R	The Pacific Telephone & Telegraph Co.
1943	Doell Harold E June plmbr h	R. L. Polk & Co.
1933	JOHANSEN CHRIST L (OLGA) H JOHANSEN ELLA TEL OPR R	R. L. Polk & Co. R. L. Polk & Co.
1928	Johansen Christen L V Olga rest R H	R.L. Polk and Co of California R.L. Polk and Co of California
1925	JOHANSEN C L V R	R. L. Polk & Co. of California

### 2440 73RD AVE

<u>Year</u>	<u>Uses</u>	<u>Source</u>
1955	BROWN JOHN R	The Pacific Telephone & Telegraph Co.
1950	BROWN JOHN R	The Pacific Telephone & Telegraph Co.
1943	Mignon Rose wid Louis h	R. L. Polk & Co.

### 2444 73RD AVE

<u>Year</u>	<u>Uses</u>	<u>Source</u>
1955	MCVAY FLORENCE R	The Pacific Telephone & Telegraph Co.

## FINDINGS

<u>Year</u>	<u>Uses</u>	<u>Source</u>
1950	MC VAY FLORENCE R	The Pacific Telephone & Telegraph Co.
1945	MCKENZIE DAVID R	The Pacific Telephone & Telegraph Co.
1943	Dechow Henry M Gertrude pntr h	R. L. Polk & Co.
1933	MARKS PEARL MRS R	R. L. Polk & Co.
	HASSON CLAIRE T (MARIA K) H	R. L. Polk & Co.

### 2491 73RD AVE

<u>Year</u>	<u>Uses</u>	<u>Source</u>
1933	ARMSTRONG O SLSWN R	R. L. Polk & Co.

### 2508 73RD AVE

<u>Year</u>	<u>Uses</u>	<u>Source</u>
1996	FRIENDSHIP TV AND ELECTRONICS	PACIFIC BELL DIRECTORY
1992	FRIENDSHIP TV AND ELECTRONICS	PACIFIC BELL DIRECTORY
1991	Friendship TV And Electronics	PACIFIC BELL WHITE PAGES
1980	Friendship TV And Electronics	Pacific Telephone
1970	BUCK FRED S	Pacific Telephone Directory
1967	BONILLA NICK	R. L. Polk Co.
	= 510 LANGBEHN JACK	R. L. Polk Co.
1962	Johnston Glen	Pacific Telephone
1955	WILCOXEN DONALD K R	The Pacific Telephone & Telegraph Co.

### 2510 73RD AVE

<u>Year</u>	<u>Uses</u>	<u>Source</u>
2000	SALAZAR DANIEL	Pacific Bell
1996	MIU HA TU	PACIFIC BELL DIRECTORY
1991	Law PK	PACIFIC BELL WHITE PAGES
	Ho Minh Siy	PACIFIC BELL WHITE PAGES
1986	Law P K	PACIFIC BELL WHITE PAGES
1980	Law P K	Pacific Telephone
1975	FRIENDSHIP TV AND ELECTRONICS	Pacific Telephone
	CHEN JERRY	Pacific Telephone
1962	Langbehn Jack	Pacific Telephone
1955	LANGBEHN JACK	The Pacific Telephone & Telegraph Co.

### 2524 73RD AVE

<u>Year</u>	<u>Uses</u>	<u>Source</u>
2000	SOULBEAT TELEVISION	Pacific Bell
1991	Jet Set Styling Salon	PACIFIC BELL WHITE PAGES
1986	Talk Of The Town Beauty Salon The	PACIFIC BELL WHITE PAGES

## FINDINGS

<u>Year</u>	<u>Uses</u>	<u>Source</u>
1980	Talk Of The Town Beauty Salon The	Pacific Telephone
1955	VARELA G	The Pacific Telephone & Telegraph Co.
1950	WATKINS PRODUCTS DISTR	The Pacific Telephone & Telegraph Co.

### 2540 73RD AVE

<u>Year</u>	<u>Uses</u>	<u>Source</u>
1928	School Elis Mrs rest R	R.L. Polk and Co of California

### 2544 73RD AVE

<u>Year</u>	<u>Uses</u>	<u>Source</u>
2000	JOHNSON CHARLES	Pacific Bell
	JOHNSON CHARLES	Pacific Bell
	JOHNSON CHARLES	Pacific Bell
	JOHNSON CHARLES	Pacific Bell
	JOHNSON CHARLES	Pacific Bell
	JOHNSON CHARLES	Pacific Bell
	JOHNSON CHARLES	Pacific Bell
	JOHNSON CHARLES	Pacific Bell
1996	IRVING FRANK	PACIFIC BELL DIRECTORY
1991	Umble David & Wanda	PACIFIC BELL WHITE PAGES
	I Umbreit Kim	PACIFIC BELL WHITE PAGES
	I Umeda A	PACIFIC BELL WHITE PAGES
1986	Club Baths Of East Bay	PACIFIC BELL WHITE PAGES
1975	MARTIN HEALTH CLUBS	Pacific Telephone
	MARTIN S HEALTH CLUB	Pacific Telephone
1970	MARTIN HEALTH CLUBS	Pacific Telephone Directory
	MARTIN S HEALTH CLUBS	Pacific Telephone Directory
1967	MARTINS HEALTH CLUB	R. L. Polk Co.
1962	MARTIN HEALTH CLUBS	Pacific Telephone
	Martins Health Clubs	Pacific Telephone
1955	MARTIN PHYSICAL CULTURE STUDIO	The Pacific Telephone & Telegraph Co.
1950	POWERS & MARTIN PHYSICAL CULTURE STUDIO	The Pacific Telephone & Telegraph Co.
1933	MULLER JACOB (ELIZ) RESTR	R. L. Polk & Co.

### 2546 73RD AVE

<u>Year</u>	<u>Uses</u>	<u>Source</u>
1996	MT TABOR BAPTIST CHURCH	PACIFIC BELL DIRECTORY
	MT TABOR BAPTIST CHURCH	PACIFIC BELL DIRECTORY

## FINDINGS

<u>Year</u>	<u>Uses</u>	<u>Source</u>
1992	GRACE MEMORIAL COMMUNITY CHURCH	PACIFIC BELL DIRECTORY
1991	GRACE ME MORIAL COMMUN ITY CHURCH	PACIFIC BELL WHITE PAGES
1986	Guiding Light	PACIFIC BELL WHITE PAGES
	Guido Beatrice	PACIFIC BELL WHITE PAGES
1980	Eastmont	Pacific Telephone
1975	KWANZA PLUMBING	Pacific Telephone
1970	ACCO SHEET METAL SUPPLY CO	Pacific Telephone Directory
	BAY CITIES HEATING & HARDWARE CO	Pacific Telephone Directory
	BAY CITIES HEATING & HARDWARE CO	Pacific Telephone Directory
1967	BAY CITIES HEATING & HARDWARE	R. L. Polk Co.
1962	Acco Sheet Metal Supply Co	Pacific Telephone
	Bay Cities Appliance & Hardware Co	Pacific Telephone
	Bay Cities Heating & Hardware Co	Pacific Telephone
	Bay Cities Heating & Hardware Co	Pacific Telephone
1955	BAY CITIES APPLIANCE & HARDWARE CO	The Pacific Telephone & Telegraph Co.
	BAY CITIES APPLIANCE & HARDWARE CO	The Pacific Telephone & Telegraph Co.
	BAY CITIES HEATING & HARDWARE CO	The Pacific Telephone & Telegraph Co.
	BAY CITIES HEATING & HARDWARE CO	The Pacific Telephone & Telegraph Co.
1950	BAY CITIES APPLI ANCE & HARDWARE CO	The Pacific Telephone & Telegraph Co.
	BAY CITIES APPLIANCE & HARDWARE CO	The Pacific Telephone & Telegraph Co.
	BAY CITIES HEATING & HARDWARE CO	The Pacific Telephone & Telegraph Co.
	BAY CITIES HEATING & HARDWARE CO	The Pacific Telephone & Telegraph Co.
1933	GLEASON JOHN M (JESSIE) CABTMKR	R. L. Polk & Co.

### 2548 73RD AVE

<u>Year</u>	<u>Uses</u>	<u>Source</u>
1928	Sheridan Henry Elsie cabtmk R	R.L. Polk and Co of California

## FINDINGS

### 73RD ST

#### 2342 73RD ST

<u>Year</u>	<u>Uses</u>	<u>Source</u>
1945	BLACK WANDA G MRS R	The Pacific Telephone & Telegraph Co.

#### 2544 73RD ST

<u>Year</u>	<u>Uses</u>	<u>Source</u>
1945	FOWLER H V REV R	The Pacific Telephone & Telegraph Co.

#### 2546 73RD ST

<u>Year</u>	<u>Uses</u>	<u>Source</u>
1945	BAY CITIES HEATING & VENTILATING CO	The Pacific Telephone & Telegraph Co.

### 74TH

#### 2535 74TH

<u>Year</u>	<u>Uses</u>	<u>Source</u>
1950	KING LEO JR R	The Pacific Telephone & Telegraph Co.

### 74TH AVE

#### 2500 74TH AVE

<u>Year</u>	<u>Uses</u>	<u>Source</u>
2006	PARKS Dawn	Haines Company, Inc.
2000	ARIZAGA SERGIO	Pacific Bell
1996	ARIZAGA SERGIO	PACIFIC BELL DIRECTORY
1970	EWEN NORMAN C	Pacific Telephone Directory
1967	501 MONIG PAUL	R. L. Polk Co.
	EWEN NORMAN C	R. L. Polk Co.
1962	Ewen Norman C	Pacific Telephone
1955	EWEN NORMAN C R	The Pacific Telephone & Telegraph Co.
1945	CASTELEIN FRANK R	The Pacific Telephone & Telegraph Co.
1943	Stotyn Louis Margt shipydwkr r	R. L. Polk & Co.
	Stotyn Antone electn r	R. L. Polk & Co.
	Parsons Robt W Stella shipydwkr r	R. L. Polk & Co.
	Harmon Jesse E Marietta mach h	R. L. Polk & Co.

#### 2501 74TH AVE

<u>Year</u>	<u>Uses</u>	<u>Source</u>
2000	A OFAHULU FUSI L	Pacific Bell

## FINDINGS

<u>Year</u>	<u>Uses</u>	<u>Source</u>
1980	Mejia Clement & Yolanda	Pacific Telephone
1975	BRUNDSON MAGGIE L	Pacific Telephone
1970	MANIG PAUL	Pacific Telephone Directory
1962	Franklin N C Mrs	Pacific Telephone
1955	GAGE MELVIN	The Pacific Telephone & Telegraph Co.
1943	Fullerton Mary A wid Geo r	R. L. Polk & Co.
	Fullerton Wm H USA h	R. L. Polk & Co.
	Fullerton Fred Mary B lab r	R. L. Polk & Co.

### 2506 74TH AVE

<u>Year</u>	<u>Uses</u>	<u>Source</u>
2006	No Current Listing	Haines Company, Inc.
1996	LOVE JAMES	PACIFIC BELL DIRECTORY
1992	LOVE JAMES	PACIFIC BELL DIRECTORY
1991	Love James	PACIFIC BELL WHITE PAGES
1970	BLACK VERNON E	Pacific Telephone Directory
1967	507 WHEELER LOUISE MRS	R. L. Polk Co.
	CHRISTIAN POWEN L	R. L. Polk Co.
1962	Schallock Fred E	Pacific Telephone
1955	RHODES HAZEL R	The Pacific Telephone & Telegraph Co.
1950	RHODES HAZEL R	The Pacific Telephone & Telegraph Co.
1945	LIGUORI LOUIS R	The Pacific Telephone & Telegraph Co.
1943	Liguori Louis V Hazel mech Paraffine Cos h	R. L. Polk & Co.

### 2507 74TH AVE

<u>Year</u>	<u>Uses</u>	<u>Source</u>
1970	WHEELER LOUISE	Pacific Telephone Directory
1962	Wheeler Louise	Pacific Telephone
1955	SERRANO E R	The Pacific Telephone & Telegraph Co.
1943	Wharton Jas F Marjory whsmn h	R. L. Polk & Co.

### 2514 74TH AVE

<u>Year</u>	<u>Uses</u>	<u>Source</u>
2006	HAMPTON Brenda	Haines Company, Inc.
1970	DESA JOE A	Pacific Telephone Directory
1967	DESA JOSE A	R. L. Polk Co.
1955	JUDD M	The Pacific Telephone & Telegraph Co.
1950	JUDD A R	The Pacific Telephone & Telegraph Co.
1945	JUDD A R	The Pacific Telephone & Telegraph Co.

## FINDINGS

<u>Year</u>	<u>Uses</u>	<u>Source</u>
1943	Judd Francis Mattie driver h	R. L. Polk & Co.

### 2515 74TH AVE

<u>Year</u>	<u>Uses</u>	<u>Source</u>
2006	HERNANDEZ Marta L	Haines Company, Inc.
	HERNANDEZV 11ma	Haines Company, Inc.
	MARROQUIN Ramon	Haines Company, Inc.
1980	Williams Rosa Lee R	Pacific Telephone
1975	BLAND LEROY M	Pacific Telephone
1967	NORTON BUFORO Y	R. L. Polk Co.
1962	Nelms Vinnie M	Pacific Telephone
1955	MOORMANN EDW B	The Pacific Telephone & Telegraph Co.
1945	MOORMANN ELSIE R	The Pacific Telephone & Telegraph Co.
1943	Moormann Edw B Elsie asbestos wkr h	R. L. Polk & Co.

### 2517 74TH AVE

<u>Year</u>	<u>Uses</u>	<u>Source</u>
2006	CARTIERJacque	Haines Company, Inc.
1980	Williams Theodore	Pacific Telephone
1967	FAWCETT F L	R. L. Polk Co.
1962	Roche Everett Earl	Pacific Telephone
1955	JACOBSON EULENNA	The Pacific Telephone & Telegraph Co.
	JACOBSON J H	The Pacific Telephone & Telegraph Co.
1950	JACOBSON J H R	The Pacific Telephone & Telegraph Co.

### 2518 74TH AVE

<u>Year</u>	<u>Uses</u>	<u>Source</u>
2006	o GRIFFIN Char les	Haines Company, Inc.
1970	HUGHES ALDONIA	Pacific Telephone Directory
1967	HUGHES ALOON	R. L. Polk Co.
1962	Garcia Julian B	Pacific Telephone
1955	BOTTS FRANK A	The Pacific Telephone & Telegraph Co.
1945	BARNES EMORY H R	The Pacific Telephone & Telegraph Co.

### 2522 74TH AVE

<u>Year</u>	<u>Uses</u>	<u>Source</u>
2006	o WALKER Ambrose	Haines Company, Inc.
1986	Toliver Terrence	PACIFIC BELL WHITE PAGES
1967	CASTRO MANUEL	R. L. Polk Co.
1962	Surryhne Herbert L	Pacific Telephone



## FINDINGS

<u>Year</u>	<u>Uses</u>	<u>Source</u>
1955	FLOYD DORIS F	The Pacific Telephone & Telegraph Co.
1945	FLOYD MORRIS R	The Pacific Telephone & Telegraph Co.
1943	Floyd Doris F bndrywkr r	R. L. Polk & Co.
	Floyd Morris Doris h	R. L. Polk & Co.

### 2528 74TH AVE

<u>Year</u>	<u>Uses</u>	<u>Source</u>
2006	o FOWLER Velma	Haines Company, Inc.
2000	FOWLER VELMA	Pacific Bell
1996	FOWLER VELMA	PACIFIC BELL DIRECTORY
1992	FOWLER VELMA	PACIFIC BELL DIRECTORY
1991	Fowler Velma	PACIFIC BELL WHITE PAGES
	Fowler W	PACIFIC BELL WHITE PAGES
	Fowler W P	PACIFIC BELL WHITE PAGES
	I Fowlkes B	PACIFIC BELL WHITE PAGES
1986	Fowler Velma	PACIFIC BELL WHITE PAGES
	Fowler Vicki	PACIFIC BELL WHITE PAGES
	Fowlie P M	PACIFIC BELL WHITE PAGES
	Fowlkes A	PACIFIC BELL WHITE PAGES
	Fowlkes B	PACIFIC BELL WHITE PAGES
1980	Fowler Velma	Pacific Telephone
1975	FOWLER VELMA	Pacific Telephone
1970	HEADINGTON HARRY L	Pacific Telephone Directory
1967	HEADINGTON HARRY L	R. L. Polk Co.
1962	Headington Harry L	Pacific Telephone
1955	HEADINGTON HARRY L	The Pacific Telephone & Telegraph Co.
1945	SEGULYEV BERNARD R	The Pacific Telephone & Telegraph Co.
1943	Sequlyev Bernard Isabelle shipydwkr h	R. L. Polk & Co.

### 2529 74TH AVE

<u>Year</u>	<u>Uses</u>	<u>Source</u>
2006	IRVIN Kenneth	Haines Company, Inc.
1986	Robinson Erik J	PACIFIC BELL WHITE PAGES
	Robinson Jas	PACIFIC BELL WHITE PAGES
1980	Robinson Jas	Pacific Telephone
	Robinson Erik J	Pacific Telephone
1967	ROBINSON JAMES M	R. L. Polk Co.
1962	Lindberg Melvin	Pacific Telephone
1955	RAMBO GRACE M	The Pacific Telephone & Telegraph Co.

## FINDINGS

<u>Year</u>	<u>Uses</u>	<u>Source</u>
1945	VITALE ARTHUR MRS R	The Pacific Telephone & Telegraph Co.
1943	Vitale Arth L Orres shipydwkr h	R. L. Polk & Co.
1938	BENIGNO ROCCO R	Pacific Telephone
1933	BENIGO ROCCO (EDITH) H	R. L. Polk & Co.
1928	Wenzell Harry W Kath H	R.L. Polk and Co of California

### 2534 74TH AVE

<u>Year</u>	<u>Uses</u>	<u>Source</u>
2006	NORDKel lh	Haines Company, Inc.
1970	IWATAKI JOS H	Pacific Telephone Directory
1967	IWATAKI JOSEPH H	R. L. Polk Co.
1962	Iwataki Jos H	Pacific Telephone
1955	IWATAKI JOS H	The Pacific Telephone & Telegraph Co.
1945	BRICKMAN R J R	The Pacific Telephone & Telegraph Co.
1943	Brickman Rudolph J Carol h	R. L. Polk & Co.

### 2535 74TH AVE

<u>Year</u>	<u>Uses</u>	<u>Source</u>
2006	JENKINS S	Haines Company, Inc.
	SCOTT Donald	Haines Company, Inc.
1986	Scott Donald	PACIFIC BELL WHITE PAGES
1980	Scott Donald	Pacific Telephone
1967	MC GILL CHRISTOPHER	R. L. Polk Co.
1962	King Leo E	Pacific Telephone
1955	KING LEO E	The Pacific Telephone & Telegraph Co.
1945	KING ERMA R	The Pacific Telephone & Telegraph Co.
1943	KING Leo E Erma prsmn h	R. L. Polk & Co.
1938	HOVANITZ JULIUS R	Pacific Telephone

### 2542 74TH AVE

<u>Year</u>	<u>Uses</u>	<u>Source</u>
2006	o ANDRADEJose	Haines Company, Inc.
	OCHOA Luis	Haines Company, Inc.
2000	JONES ROSIE LEE	Pacific Bell
1996	JONES ROSIE LEE	PACIFIC BELL DIRECTORY
1992	JONES ROSIE LEE	PACIFIC BELL DIRECTORY
1991	Jones Rosie Lee	PACIFIC BELL WHITE PAGES
	Jones Rudolph	PACIFIC BELL WHITE PAGES
1986	Jones Rosie Lee	PACIFIC BELL WHITE PAGES

## FINDINGS

<u>Year</u>	<u>Uses</u>	<u>Source</u>
1986	Jones Selva	PACIFIC BELL WHITE PAGES
1980	Jones Rosie Lee	Pacific Telephone
	Jones Selva	Pacific Telephone
1975	JONES ROSIE LEE	Pacific Telephone
	JONES SELVA	Pacific Telephone
1970	JONES SELVA	Pacific Telephone Directory
	JONES ROSIE LEE	Pacific Telephone Directory
1967	JONES LEWIS V	R. L. Polk Co.
1962	Shepard Floyd	Pacific Telephone
1955	SHEPARD FLOYD	The Pacific Telephone & Telegraph Co.
1950	MERRILL RENE R	The Pacific Telephone & Telegraph Co.
	MARGO MINNIE R	The Pacific Telephone & Telegraph Co.
1945	ROBERTSON J MRS R	The Pacific Telephone & Telegraph Co.
1943	Robertson Jas USN r	R. L. Polk & Co.
	Robertson Julia Mrs h	R. L. Polk & Co.

### **2543 74TH AVE**

<u>Year</u>	<u>Uses</u>	<u>Source</u>
2006	No Current Listing	Haines Company, Inc.
2000	MANNING SAM J	Pacific Bell
1980	Hart Roy	Pacific Telephone
1967	SCROGGINS HAROLD K	R. L. Polk Co.
1962	Branco John P	Pacific Telephone
1955	CROWDER BILL C	The Pacific Telephone & Telegraph Co.
1950	GOBEII LEWIS J R	The Pacific Telephone & Telegraph Co.

### **BANCROFT AVE**

#### **6938 BANCROFT AVE**

<u>Year</u>	<u>Uses</u>	<u>Source</u>
1943	Bowers Walter N Mildred tmkpr h	R. L. Polk & Co.

#### **6950 BANCROFT AVE**

<u>Year</u>	<u>Uses</u>	<u>Source</u>
1991	Wild R C	PACIFIC BELL WHITE PAGES
	Wild Pair The	PACIFIC BELL WHITE PAGES
	Penney JC Portrait Studio Eastmant Mall	PACIFIC BELL WHITE PAGES
	L	PACIFIC BELL WHITE PAGES
	Gussler Mark	PACIFIC BELL WHITE PAGES
	B Gussman John	PACIFIC BELL WHITE PAGES

## FINDINGS

<u>Year</u>	<u>Uses</u>	<u>Source</u>
1991	Oakland Eastmont Mall	PACIFIC BELL WHITE PAGES
	Beauty Salon	PACIFIC BELL WHITE PAGES
	No Charge To Calling Party	PACIFIC BELL WHITE PAGES
	Catalog Pickup Information	PACIFIC BELL WHITE PAGES
	Custom Decorating	PACIFIC BELL WHITE PAGES
1986	No Charge To Calling Party	PACIFIC BELL WHITE PAGES
	Insurance Sales Center	PACIFIC BELL WHITE PAGES
	Penney J C Insurance	PACIFIC BELL WHITE PAGES
	Eastmont Mall	PACIFIC BELL WHITE PAGES
	Hilltop Mall	PACIFIC BELL WHITE PAGES
	Southland Shopping Center Hayward	PACIFIC BELL WHITE PAGES
	South Shore Center Almda	PACIFIC BELL WHITE PAGES
	Sun Valley Mall Concord	PACIFIC BELL WHITE PAGES
	Tanforan Shopping Center San Bruno	PACIFIC BELL WHITE PAGES
	Westlake Mall Daly City	PACIFIC BELL WHITE PAGES
	Wild Pair The	PACIFIC BELL WHITE PAGES
	Wild S J	PACIFIC BELL WHITE PAGES
	Custom Decorating	PACIFIC BELL WHITE PAGES
	Catalog Pickup Information	PACIFIC BELL WHITE PAGES
	Beauty Salon	PACIFIC BELL WHITE PAGES
	Oakland Eastmont Mall	PACIFIC BELL WHITE PAGES
	Leeds Shoe Store	PACIFIC BELL WHITE PAGES
1980	Oakland Eastmont Mall	Pacific Telephone
1975	PENNEY J C CO INC	Pacific Telephone

### 6951 BANCROFT AVE

<u>Year</u>	<u>Uses</u>	<u>Source</u>
1955	TRAINOR PAUL J R	The Pacific Telephone & Telegraph Co.
1950	TRAINOR PAUL J R	The Pacific Telephone & Telegraph Co.
1945	TRAINOR PAUL J R	The Pacific Telephone & Telegraph Co.
1943	Rieder Nettie r	R. L. Polk & Co.
	Trainor Paul J Evelyn shipydwkr h	R. L. Polk & Co.

### 6953 BANCROFT AVE

<u>Year</u>	<u>Uses</u>	<u>Source</u>
1955	MCKNIGHT C C	The Pacific Telephone & Telegraph Co.
1950	MC DONALD R C R	The Pacific Telephone & Telegraph Co.
1945	FORD OMAR C R	The Pacific Telephone & Telegraph Co.
1943	Ford Omar C Doris eng h	R. L. Polk & Co.

## FINDINGS

### 7000 BANCROFT AVE

<u>Year</u>	<u>Uses</u>	<u>Source</u>
2006	GAZZALIS	Haines Company, Inc.
	SUPERMARKET	Haines Company, Inc.
	LEEISDONUTS	Haines Company, Inc.
	RAINBOWSHOPS	Haines Company, Inc.
	SPARKLE	Haines Company, Inc.
	CLEANERS	Haines Company, Inc.
2000	SPARKLE CLEANERS	Pacific Bell
	70 LEE S DONUTS 12	Pacific Bell
	101 RAINBOW SHOPS	Pacific Bell
	205 EASTMONT MALL SECURITY OFC	Pacific Bell
1996	SPARKLE CLEANERS	PACIFIC BELL DIRECTORY
	6 SUBWAY SANDWICHES & SALADS	PACIFIC BELL DIRECTORY
	205 EASTMONT MALL SECURITY OFC	PACIFIC BELL DIRECTORY
1992	CAREERCOM COLLEGE OF BUSINESS	PACIFIC BELL DIRECTORY
	SPARKLE CLEANERS	PACIFIC BELL DIRECTORY
	A B C MARKET	PACIFIC BELL DIRECTORY
	EASTMONT MALL SECURITY OFC	PACIFIC BELL DIRECTORY
	CLEM DANIELS LIQUORS	PACIFIC BELL DIRECTORY
1991	Copes California	PACIFIC BELL WHITE PAGES
	Copes Of Oakland T Shirt And More	PACIFIC BELL WHITE PAGES
	New Fashion Cleaners	PACIFIC BELL WHITE PAGES
	Petrie Plus	PACIFIC BELL WHITE PAGES
	Petrie Robni	PACIFIC BELL WHITE PAGES
	Sinjil Trading Co Inc	PACIFIC BELL WHITE PAGES
	Sink A	PACIFIC BELL WHITE PAGES
	Thomas Shoe Repair	PACIFIC BELL WHITE PAGES
	Tough Photos	PACIFIC BELL WHITE PAGES
	1986	Mall Foodcenter The
Mall Cleaners		PACIFIC BELL WHITE PAGES
Louisiana Fried Chicken		PACIFIC BELL WHITE PAGES
MALL TE LE COMMUN ICATION S		PACIFIC BELL WHITE PAGES
Marianne		PACIFIC BELL WHITE PAGES
Payless Shoe Stores		PACIFIC BELL WHITE PAGES
Thomas Shoe Repair		PACIFIC BELL WHITE PAGES
1980	Hartfields	Pacific Telephone
	East Oakland	Pacific Telephone
	Bakeries	Pacific Telephone

## FINDINGS

<u>Year</u>	<u>Uses</u>	<u>Source</u>
1980	Oakland	Pacific Telephone
	Bakery	Pacific Telephone
	East Oakland	Pacific Telephone
	Thomas Shoe Repair	Pacific Telephone
	East Oakland	Pacific Telephone
1975	HARTFIELDS	Pacific Telephone
1970	HAHN ERNEST W INC	Pacific Telephone Directory
	HAHN ERNEST W INC	Pacific Telephone Directory
	HAHN ERNEST W INC	Pacific Telephone Directory
	MEDICARE INFORMATION	Pacific Telephone Directory
	MINNIE PEARL S CHICKEN	Pacific Telephone Directory
	SAFEWAY STORES INCORPORATED	Pacific Telephone Directory
	SOCIAL SECURITY ADMINISTRATION	Pacific Telephone Directory
	SPARKLE CLEAN CLEANERS	Pacific Telephone Directory
	UNITED STATES GOVERNMENT	Pacific Telephone Directory
	UNITED STATES GOVERNMENT	Pacific Telephone Directory
	UNITED STATES GOVERNMENT	Pacific Telephone Directory
1967	SAFEWAY STORES INC GRO	R. L. Polk Co.

### 7001 BANCROFT AVE

<u>Year</u>	<u>Uses</u>	<u>Source</u>
1955	PIPER JACK	The Pacific Telephone & Telegraph Co.
1945	BARKER A V R	The Pacific Telephone & Telegraph Co.
1943	Davis John T Edna carp h	R. L. Polk & Co.
	Davis Calvin E shipydwr r	R. L. Polk & Co.

### 7011 BANCROFT AVE

<u>Year</u>	<u>Uses</u>	<u>Source</u>
1955	KAECK ELMER S	The Pacific Telephone & Telegraph Co.
1950	HECKMAN WAITER E R	The Pacific Telephone & Telegraph Co.
1945	PFISTER HELEN R	The Pacific Telephone & Telegraph Co.
1943	Pfister Rudolph Helen barber h	R. L. Polk & Co.
	Heckman Walter mach r	R. L. Polk & Co.

### 7100 BANCROFT AVE

<u>Year</u>	<u>Uses</u>	<u>Source</u>
2000	GOLDSTAR	Pacific Bell
1996	EASTMONT AUTO GOODYEAR	PACIFIC BELL DIRECTORY
1992	EASTMONT AUTO GOODYEAR	PACIFIC BELL DIRECTORY

## FINDINGS

<u>Year</u>	<u>Uses</u>	<u>Source</u>
1991	Oakland	PACIFIC BELL WHITE PAGES
	General Information	PACIFIC BELL WHITE PAGES
	THRIFTY DRUG STORE S Contd Oakland Contd	PACIFIC BELL WHITE PAGES
	Pharmacy	PACIFIC BELL WHITE PAGES
1986	PAYN S AVE DRUGS Oakland Eastmont Mall Store Retail Dept	PACIFIC BELL WHITE PAGES
	Prescription Dept	PACIFIC BELL WHITE PAGES
	District Office	PACIFIC BELL WHITE PAGES
	Payne A	PACIFIC BELL WHITE PAGES
	Payne A	PACIFIC BELL WHITE PAGES
	Payne A H	PACIFIC BELL WHITE PAGES
	Oakland	PACIFIC BELL WHITE PAGES
1980	Oakland	Pacific Telephone
	Prescription Dept	Pacific Telephone
	Retail Dept	Pacific Telephone
1975	PHARMACY DEPT	Pacific Telephone
	PHARMACY DEPT	Pacific Telephone
1970	SAFEWAY DRUG CENTER	Pacific Telephone Directory
1967	SAFEWAY DRUG CENTER	R. L. Polk Co.

### 7109 BANCROFT AVE

<u>Year</u>	<u>Uses</u>	<u>Source</u>
1943	Lowry John h	R. L. Polk & Co.

### 7117 BANCROFT AVE

<u>Year</u>	<u>Uses</u>	<u>Source</u>
1955	JONES C S MRS R	The Pacific Telephone & Telegraph Co.
1950	JONES C S MRS R	The Pacific Telephone & Telegraph Co.
1945	JONES C S MRS R	The Pacific Telephone & Telegraph Co.
	JEFFERSON SARAH MRS R	The Pacific Telephone & Telegraph Co.
1943	Jefferson Sarah wid Wm h	R. L. Polk & Co.
	Jones Charlton S Charlotte h	R. L. Polk & Co.

### 7200 BANCROFT AVE

<u>Year</u>	<u>Uses</u>	<u>Source</u>
2000	BURGER KING	Pacific Bell
	43 UNITED STATES GOVERNMENT	Pacific Bell
	43 UNITED STATES GOVERNMENT	Pacific Bell
	9A BAY AREA COMMUNITY SERVICES REGISTRY	Pacific Bell

## FINDINGS

<u>Year</u>	<u>Uses</u>	<u>Source</u>
2000	9A CENTER FOR INDEPENDENT LIVING	Pacific Bell
	100 DOLLAR TREE STORES INC	Pacific Bell
	165 RESIDENTIAL MEDICAL SERVICES	Pacific Bell
	174 MOORE WEST FEDERAL CREDIT UNION OAKLAND	Pacific Bell
	210 PLANNED PARENTHOOD	Pacific Bell
	220 TOTAL RENAL CARE INC	Pacific Bell
	265 BARONS BRIDGES INC	Pacific Bell
1996	COLLISEUM FAMILY CINEMAS	PACIFIC BELL DIRECTORY
	COLLISEUM FAMILY CINEMAS	PACIFIC BELL DIRECTORY
	BURGER KING	PACIFIC BELL DIRECTORY
1992	OAKLAND CHAMBER OF COMMERCE	PACIFIC BELL DIRECTORY
	BURGER KING	PACIFIC BELL DIRECTORY
	28 TBS CELLULAR COMMUNICATIONS	PACIFIC BELL DIRECTORY
	200 BEADAZZLED	PACIFIC BELL DIRECTORY
1991	Beadazzled	PACIFIC BELL WHITE PAGES
	BURGE R KIN G	PACIFIC BELL WHITE PAGES
	TBS Cellular Communications	PACIFIC BELL WHITE PAGES
1970	SAFEWAY DRUG CENTER	Pacific Telephone Directory

### 7215 BANCROFT AVE

<u>Year</u>	<u>Uses</u>	<u>Source</u>
1955	COOK MARY MRS	The Pacific Telephone & Telegraph Co.
1950	MIZEN FRED R	The Pacific Telephone & Telegraph Co.
1945	MIZEN FRED R	The Pacific Telephone & Telegraph Co.
1943	Mizen Fredk C Ethel glass wkr h	R. L. Polk & Co.
	Stephen Jess O trucker SPCo r	R. L. Polk & Co.
	Sykes Ralph L welder r	R. L. Polk & Co.

### 7225 BANCROFT AVE

<u>Year</u>	<u>Uses</u>	<u>Source</u>
2006	SUPER CHEVRON	Haines Company, Inc.
2000	SUPER CHEVRON	Pacific Bell
1996	SUPER CHEVRON	PACIFIC BELL DIRECTORY
1992	CURRIE S CHEVRON	PACIFIC BELL DIRECTORY
1991	Curries Chevron	PACIFIC BELL WHITE PAGES
1986	Curries Chevron	PACIFIC BELL WHITE PAGES
1975	KIMBROUGH ELBERT CHEVRON	Pacific Telephone



## FINDINGS

<u>Year</u>	<u>Uses</u>	<u>Source</u>
1970	KIMBROUGH ELBERT CHEVRON SERVICE	Pacific Telephone Directory
1967	FREEMAN & ROWE SERVICE GAS STA	R. L. Polk Co.
1962	Freeman & Rowe Chevron Service	Pacific Telephone

### 7250 BANCROFT AVE

<u>Year</u>	<u>Uses</u>	<u>Source</u>
1991	E AS TMON T AUTO GOODYE AR Eastmont Auto & Tire Center	PACIFIC BELL WHITE PAGES PACIFIC BELL WHITE PAGES

### 7300 BANCROFT AVE

<u>Year</u>	<u>Uses</u>	<u>Source</u>
2006	EASTMONT HERO	Haines Company, Inc.
2000	188 EASTMONT HERO	Pacific Bell
1996	188 EASTMONT HERO	PACIFIC BELL DIRECTORY
1992	311 TRI-MED WOMEN S CLINIC	PACIFIC BELL DIRECTORY
1967	FIRESTONE STORES TIRE OLRS	R. L. Polk Co.

### 7301 BANCROFT AVE

<u>Year</u>	<u>Uses</u>	<u>Source</u>
2000	CHURCH S FRIED CHICKEN	Pacific Bell
1996	CHURCH S FRIED CHICKEN	PACIFIC BELL DIRECTORY
1992	CHURCH S FRIED CHICKEN	PACIFIC BELL DIRECTORY
1980	Churchs Fried Chicken	Pacific Telephone

### 7322 BANCROFT AVE

<u>Year</u>	<u>Uses</u>	<u>Source</u>
1955	ENGBLOM MILDRED R	The Pacific Telephone & Telegraph Co.
1950	FULLERTON WM H R	The Pacific Telephone & Telegraph Co.

### 7475 BANCROFT AVE

<u>Year</u>	<u>Uses</u>	<u>Source</u>
2000	NEW MARKET THE	Pacific Bell
1996	NEW MARKET THE	PACIFIC BELL DIRECTORY
1992	NEW MARKET THE	PACIFIC BELL DIRECTORY
1991	New Mary L	PACIFIC BELL WHITE PAGES
	New Market The	PACIFIC BELL WHITE PAGES
1986	New Market The	PACIFIC BELL WHITE PAGES

## FINDINGS

### **BANCROFT PL**

#### **7000 BANCROFT PL**

<u>Year</u>	<u>Uses</u>	<u>Source</u>
1991	Mall Food Center IGA The	PACIFIC BELL WHITE PAGES

### **BANCROFT WAY**

#### **7000 BANCROFT WAY**

<u>Year</u>	<u>Uses</u>	<u>Source</u>
1986	Mall Food Center IGA The	PACIFIC BELL WHITE PAGES

#### **7001 BANCROFT WAY**

<u>Year</u>	<u>Uses</u>	<u>Source</u>
1950	TRIPSETT C J R	The Pacific Telephone & Telegraph Co.

#### **7120 BANCROFT WAY**

<u>Year</u>	<u>Uses</u>	<u>Source</u>
1928	B Wm F etdt R	R.L. Polk and Co of California

### **EASTMONT MALL**

#### **1 EASTMONT MALL**

<u>Year</u>	<u>Uses</u>	<u>Source</u>
1996	EASTMONT MALL SHOPPING CENTER- ADMIN OFFICE	PACIFIC BELL DIRECTORY
	2 FANTASY GIFTS	PACIFIC BELL DIRECTORY
1992	9 CHECKERS TAILORS & TRADING STORES	PACIFIC BELL DIRECTORY
	303 EAST OAKLAND PREVENTION INTERVENTION	PACIFIC BELL DIRECTORY
	GILMORE ENTERPRISES LTD	PACIFIC BELL DIRECTORY
	LML DEVELOPMENT	PACIFIC BELL DIRECTORY
	J R BOOKSTORE	PACIFIC BELL DIRECTORY
	BABE RUTH BASEBALL	PACIFIC BELL DIRECTORY

#### **10 EASTMONT MALL**

<u>Year</u>	<u>Uses</u>	<u>Source</u>
1996	13 PLANNED PARENTHOOD	PACIFIC BELL DIRECTORY
	304 MILEY NATHAN	PACIFIC BELL DIRECTORY
	304 UNITED SENIORS OF OAKLAND	PACIFIC BELL DIRECTORY
	307 OAKKNOLL PSYCHOTHERAPY SERVICES	PACIFIC BELL DIRECTORY

## FINDINGS

<u>Year</u>	<u>Uses</u>	<u>Source</u>
1996	313 WEST COAST PATHOLOGY DRAW STATION	PACIFIC BELL DIRECTORY
	HILLCARE HEALTH SERVICES INC	PACIFIC BELL DIRECTORY
	HEALTHY TOMORROWS PROJECT	PACIFIC BELL DIRECTORY
	4 EASTMONT VIDEO	PACIFIC BELL DIRECTORY
	7 AKS SALT & PEPPER CONSTRUCTION	PACIFIC BELL DIRECTORY
1992	4 EASTMONT VIDEO	PACIFIC BELL DIRECTORY
	6 ELLERBY ENTERPRISES	PACIFIC BELL DIRECTORY
	9 RICH ORIGINALS CO	PACIFIC BELL DIRECTORY
	13 PLANNED PARENTHOOD	PACIFIC BELL DIRECTORY
	13 PLANNED PARENTHOOD	PACIFIC BELL DIRECTORY
	301 NURSES IN ACTION	PACIFIC BELL DIRECTORY
	303 CASTLEMONT CORRIDOR FAMILY & CHILDREN	PACIFIC BELL DIRECTORY
	304 MILEY NATHAN	PACIFIC BELL DIRECTORY
	304 UNITED SENIORS OF OAKLAND	PACIFIC BELL DIRECTORY
	306 LEE BARBARA ASSEMBLYWOMAN 13TH DISTRICT	PACIFIC BELL DIRECTORY
316 FIELDS FRANK C DPM	PACIFIC BELL DIRECTORY	
1980	Alameda County Manpower Coordination Committee	Pacific Telephone
	East Oakland Mental Health Center	Pacific Telephone
	East Oakland Mental Health Center	Pacific Telephone
	Anderson Arthur R MD	Pacific Telephone
	Cal Pac	Pacific Telephone
	Cal State Package & Tavern Owners Association	Pacific Telephone
	Cramer & Doylo attys	Pacific Telephone
	Cramer Robt Cramer & Doyle attys	Pacific Telephone
	Doyle John A Cramer & Doyle attys	Pacific Telephone
	Eastmont Mall Associates	Pacific Telephone
	FERRISS ALFRED W MD	Pacific Telephone
	Fields Frank C Dr podtrst	Pacific Telephone
	Skills Bank	Pacific Telephone
	Skills Bank Project	Pacific Telephone

### 13 EASTMONT MALL

<u>Year</u>	<u>Uses</u>	<u>Source</u>
1980	East Bay Carpet Upholstery & Drapery Cleaning	Pacific Telephone

## FINDINGS

<u>Year</u>	<u>Uses</u>	<u>Source</u>
1980	Sparkle Cleaners	Pacific Telephone
	Sparkle Clean Cleaners	Pacific Telephone

### 14 EASTMONT MALL

<u>Year</u>	<u>Uses</u>	<u>Source</u>
1996	EASTMONT OPTOMETRIC GROUP	PACIFIC BELL DIRECTORY
1992	EASTMONT OPTOMETRIC GROUP	PACIFIC BELL DIRECTORY
1980	Wong Wallace L optmtrst	Pacific Telephone
	Harano Katherine S Dr	Pacific Telephone
	Haw Eddy L Dr	Pacific Telephone

### 15 EASTMONT MALL

<u>Year</u>	<u>Uses</u>	<u>Source</u>
1996	THOMAS SHOE REPAIR	PACIFIC BELL DIRECTORY
1992	THOMAS SHOE REPAIR	PACIFIC BELL DIRECTORY

### 150 EASTMONT MALL

<u>Year</u>	<u>Uses</u>	<u>Source</u>
1996	23 TOY DEPARTMENT	PACIFIC BELL DIRECTORY
	32 I S FASHION	PACIFIC BELL DIRECTORY
	31 PERFUME CLUB	PACIFIC BELL DIRECTORY
	30 CAMP ELECTRONICS	PACIFIC BELL DIRECTORY
	28 DA BOMB	PACIFIC BELL DIRECTORY
	24 EXPRESS PAGING & CELLULAR	PACIFIC BELL DIRECTORY
	8 FURNITURE CLUB THE	PACIFIC BELL DIRECTORY
	MARKET PLACE THE	PACIFIC BELL DIRECTORY

### 151 EASTMONT MALL

<u>Year</u>	<u>Uses</u>	<u>Source</u>
1980	Parklane Hosiery Stores	Pacific Telephone

### 153 EASTMONT MALL

<u>Year</u>	<u>Uses</u>	<u>Source</u>
1996	ROUND WORLD SPORTS	PACIFIC BELL DIRECTORY
1992	PRO SPORTS U S A INC	PACIFIC BELL DIRECTORY

### 155 EASTMONT MALL

<u>Year</u>	<u>Uses</u>	<u>Source</u>
1996	EXPOSE	PACIFIC BELL DIRECTORY
1992	RAFFINE JEWELERS	PACIFIC BELL DIRECTORY

## FINDINGS

<u>Year</u>	<u>Uses</u>	<u>Source</u>
1980	Odyssey Clothiers Inc	Pacific Telephone
	Odyssey Clothier Inc	Pacific Telephone

### 157 EASTMONT MALL

<u>Year</u>	<u>Uses</u>	<u>Source</u>
1992	REGAL SHOE SHOP	PACIFIC BELL DIRECTORY
1980	Regal Shoe Shop	Pacific Telephone

### 159 EASTMONT MALL

<u>Year</u>	<u>Uses</u>	<u>Source</u>
1996	AN S JEWELRY	PACIFIC BELL DIRECTORY
1980	Stores	Pacific Telephone

### 160 EASTMONT MALL

<u>Year</u>	<u>Uses</u>	<u>Source</u>
1992	FIFTH AVENUE FASHIONS	PACIFIC BELL DIRECTORY

### 162 EASTMONT MALL

<u>Year</u>	<u>Uses</u>	<u>Source</u>
1996	T S WAUZI RECORDS	PACIFIC BELL DIRECTORY
1992	T S WAUZI RECORDS	PACIFIC BELL DIRECTORY
1980	Allens Shoes Inc	Pacific Telephone
	Maling Shoes	Pacific Telephone

### 164 EASTMONT MALL

<u>Year</u>	<u>Uses</u>	<u>Source</u>
1996	KICK N IT	PACIFIC BELL DIRECTORY
1992	SINJIL TRADING CO INC	PACIFIC BELL DIRECTORY
	ZAK S	PACIFIC BELL DIRECTORY
1980	Tops & Pants	Pacific Telephone

### 165 EASTMONT MALL

<u>Year</u>	<u>Uses</u>	<u>Source</u>
1992	LEONARD S CLOTHING	PACIFIC BELL DIRECTORY
1980	Leonards Clothing	Pacific Telephone

### 167 EASTMONT MALL

<u>Year</u>	<u>Uses</u>	<u>Source</u>
1996	ABLE PACKAGING CO	PACIFIC BELL DIRECTORY
1992	WOOLWORTH F W CO	PACIFIC BELL DIRECTORY
1980	Eastmont Mall	Pacific Telephone

## FINDINGS

### 168 EASTMONT MALL

<u>Year</u>	<u>Uses</u>	<u>Source</u>
1996	VOGUE FOR MENS	PACIFIC BELL DIRECTORY
1992	WORLD OF PANTS	PACIFIC BELL DIRECTORY
1980	World Of Pants	Pacific Telephone

### 169 EASTMONT MALL

<u>Year</u>	<u>Uses</u>	<u>Source</u>
1996	FOOT LOCKER	PACIFIC BELL DIRECTORY
1992	FOOT LOCKER	PACIFIC BELL DIRECTORY

### 170 EASTMONT MALL

<u>Year</u>	<u>Uses</u>	<u>Source</u>
1996	GOOD DEALS	PACIFIC BELL DIRECTORY
1992	GOOD DEALS	PACIFIC BELL DIRECTORY

### 172 EASTMONT MALL

<u>Year</u>	<u>Uses</u>	<u>Source</u>
1996	YOUNG S WIGS	PACIFIC BELL DIRECTORY
1992	YOUNG S WIGS	PACIFIC BELL DIRECTORY

### 174 EASTMONT MALL

<u>Year</u>	<u>Uses</u>	<u>Source</u>
1992	JV BOUTIQUE	PACIFIC BELL DIRECTORY
1980	Pants Express	Pacific Telephone

### 178 EASTMONT MALL

<u>Year</u>	<u>Uses</u>	<u>Source</u>
1996	CALIFORNIA NAILS	PACIFIC BELL DIRECTORY
1992	CALIFORNIA NAILS	PACIFIC BELL DIRECTORY

### 182 EASTMONT MALL

<u>Year</u>	<u>Uses</u>	<u>Source</u>
1992	KARMEKORN SHOPPE	PACIFIC BELL DIRECTORY
1980	Karmelkorn Shoppe	Pacific Telephone

### 184 EASTMONT MALL

<u>Year</u>	<u>Uses</u>	<u>Source</u>
1996	LAS PALMAS 9	PACIFIC BELL DIRECTORY
1992	LAS PALMAS 9	PACIFIC BELL DIRECTORY

## FINDINGS

### 186 EASTMONT MALL

<u>Year</u>	<u>Uses</u>	<u>Source</u>
1996	HO S CHINESE FOODS	PACIFIC BELL DIRECTORY
1992	HO S CHINESE FOODS	PACIFIC BELL DIRECTORY
1980	Hos Chinese Food	Pacific Telephone
	Hos Chinese Foods	Pacific Telephone

### 190 EASTMONT MALL

<u>Year</u>	<u>Uses</u>	<u>Source</u>
1996	LOS PORTALES	PACIFIC BELL DIRECTORY
1992	LEES KITCHEN	PACIFIC BELL DIRECTORY

### 192 EASTMONT MALL

<u>Year</u>	<u>Uses</u>	<u>Source</u>
1996	FANCY FOOD	PACIFIC BELL DIRECTORY

### 2 EASTMONT MALL

<u>Year</u>	<u>Uses</u>	<u>Source</u>
1996	OAKLAND COMMUNITY ORGANIZATIONS	PACIFIC BELL DIRECTORY

### 20 EASTMONT MALL

<u>Year</u>	<u>Uses</u>	<u>Source</u>
1986	Bank Of America Convenience Banking Center	PACIFIC BELL WHITE PAGES

### 206 EASTMONT MALL

<u>Year</u>	<u>Uses</u>	<u>Source</u>
1980	Jay Vee Stores	Pacific Telephone

### 211 EASTMONT MALL

<u>Year</u>	<u>Uses</u>	<u>Source</u>
1992	SOLOMAN S PROUD LOOKS	PACIFIC BELL DIRECTORY
1980	Solomans Proud Looks clthng	Pacific Telephone

### 212 EASTMONT MALL

<u>Year</u>	<u>Uses</u>	<u>Source</u>
1980	Eastmont Ice Cream Parlor & Candy Store	Pacific Telephone
	EASTMONT MALL ICE CREAM PARLOR & CANDY STORE	Pacific Telephone

## FINDINGS

### 213 EASTMONT MALL

<u>Year</u>	<u>Uses</u>	<u>Source</u>
1996	AFRICAN SUPER SHOP	PACIFIC BELL DIRECTORY

### 218 EASTMONT MALL

<u>Year</u>	<u>Uses</u>	<u>Source</u>
1996	PALZASHA ICE CREAM	PACIFIC BELL DIRECTORY

### 22 EASTMONT MALL

<u>Year</u>	<u>Uses</u>	<u>Source</u>
1996	117 H SALT ESQ FISH & CHIPS	PACIFIC BELL DIRECTORY
1980	H SALT ESQUIRE FISH & CHIPS TAKEOUT RESTAURANT	Pacific Telephone

### 224 EASTMONT MALL

<u>Year</u>	<u>Uses</u>	<u>Source</u>
1992	222 PAYLESS SHOESOURCE	PACIFIC BELL DIRECTORY

### 230 EASTMONT MALL

<u>Year</u>	<u>Uses</u>	<u>Source</u>
1996	JUN S JEWELERY	PACIFIC BELL DIRECTORY
1992	JUN S JEWELERY	PACIFIC BELL DIRECTORY
1980	EASTMONT TOYS & HOBBYS Eastmont Toys & Hobbys	Pacific Telephone Pacific Telephone

### 24 EASTMONT MALL

<u>Year</u>	<u>Uses</u>	<u>Source</u>
1980	Eastmont Mall Liquors Eastmont Mall Liquors	Pacific Telephone Pacific Telephone

### 240 EASTMONT MALL

<u>Year</u>	<u>Uses</u>	<u>Source</u>
1996	GENERATION NAILS	PACIFIC BELL DIRECTORY
1992	CYNTHIA S ALTERATION SHOP GENERATION NAILS	PACIFIC BELL DIRECTORY PACIFIC BELL DIRECTORY
1980	Wacky Shirts	Pacific Telephone

### 241 EASTMONT MALL

<u>Year</u>	<u>Uses</u>	<u>Source</u>
1996	CINDY S MAGIC WAND	PACIFIC BELL DIRECTORY
1992	SOUL SCISSORS BEAUTY SALON	PACIFIC BELL DIRECTORY
1991	Soul Scissors Beauty Salon	PACIFIC BELL WHITE PAGES



## FINDINGS

<u>Year</u>	<u>Uses</u>	<u>Source</u>
1980	Soul Scissors Beauty Salon	Pacific Telephone

### 251 EASTMONT MALL

<u>Year</u>	<u>Uses</u>	<u>Source</u>
1992	JUST FOR KIDS	PACIFIC BELL DIRECTORY
1980	Nobby	Pacific Telephone

### 26 EASTMONT MALL

<u>Year</u>	<u>Uses</u>	<u>Source</u>
1992	ESSIE S ACCESSORIES	PACIFIC BELL DIRECTORY
	BOB CAIN S TEXAS STYLE BAR-B-QUE	PACIFIC BELL DIRECTORY
1980	C & C Check Cashing Co	Pacific Telephone

### 260 EASTMONT MALL

<u>Year</u>	<u>Uses</u>	<u>Source</u>
1992	STAR DOGS	PACIFIC BELL DIRECTORY

### 261 EASTMONT MALL

<u>Year</u>	<u>Uses</u>	<u>Source</u>
1992	FANTASY GIFT INC	PACIFIC BELL DIRECTORY
1980	Leeds Shoe Store	Pacific Telephone

### 262 EASTMONT MALL

<u>Year</u>	<u>Uses</u>	<u>Source</u>
1996	FASHIONS BY DELORES	PACIFIC BELL DIRECTORY
1992	FASHIONS BY DELORES	PACIFIC BELL DIRECTORY
1980	Fredericks Of Hollywood	Pacific Telephone

### 263 EASTMONT MALL

<u>Year</u>	<u>Uses</u>	<u>Source</u>
1996	ELECTRONX	PACIFIC BELL DIRECTORY
1992	PETRIE S	PACIFIC BELL DIRECTORY
1980	Petries womens aprl	Pacific Telephone

### 264 EASTMONT MALL

<u>Year</u>	<u>Uses</u>	<u>Source</u>
1992	MEPSY 9	PACIFIC BELL DIRECTORY

### 265 EASTMONT MALL

<u>Year</u>	<u>Uses</u>	<u>Source</u>
1992	YOU AND YOUR IMAGE	PACIFIC BELL DIRECTORY

## FINDINGS

<u>Year</u>	<u>Uses</u>	<u>Source</u>
1980	Thom Mc An Shoes	Pacific Telephone

### 266 EASTMONT MALL

<u>Year</u>	<u>Uses</u>	<u>Source</u>
1996	REVELATIONS GOSPEL MUSIC STORE	PACIFIC BELL DIRECTORY

### 267 EASTMONT MALL

<u>Year</u>	<u>Uses</u>	<u>Source</u>
1992	ULTIMA	PACIFIC BELL DIRECTORY
	PETRIE PLUS	PACIFIC BELL DIRECTORY

### 268 EASTMONT MALL

<u>Year</u>	<u>Uses</u>	<u>Source</u>
1996	E & J APPAREL	PACIFIC BELL DIRECTORY
	E & J APPAREL	PACIFIC BELL DIRECTORY
1992	REVELATIONS GOSPEL MUSIC STORE	PACIFIC BELL DIRECTORY
1980	Wolffs Jewelers	Pacific Telephone
	Retail Credit Jewelers	Pacific Telephone

### 269 EASTMONT MALL

<u>Year</u>	<u>Uses</u>	<u>Source</u>
1980	Anita Shops	Pacific Telephone

### 273 EASTMONT MALL

<u>Year</u>	<u>Uses</u>	<u>Source</u>
1980	Phonecenter Store	Pacific Telephone
	East Oakland	Pacific Telephone

### 275 EASTMONT MALL

<u>Year</u>	<u>Uses</u>	<u>Source</u>
1992	MERVYN S DEPARTMENT STORES	PACIFIC BELL DIRECTORY
1980	Eastmont Store	Pacific Telephone

### 279 EASTMONT MALL

<u>Year</u>	<u>Uses</u>	<u>Source</u>
1996	JUST FOR KIDS	PACIFIC BELL DIRECTORY

### 29 EASTMONT MALL

<u>Year</u>	<u>Uses</u>	<u>Source</u>
1996	DONUTS & SNACKS	PACIFIC BELL DIRECTORY
1992	DONUTS & SNACKS	PACIFIC BELL DIRECTORY

## FINDINGS

### 34 EASTMONT MALL

<u>Year</u>	<u>Uses</u>	<u>Source</u>
1992	A JO ELLEN S LAMPLIGHTER LOUNGE	PACIFIC BELL DIRECTORY
1980	Lamplighter Lounge	Pacific Telephone
	Cafe de Maxim	Pacific Telephone

### 36 EASTMONT MALL

<u>Year</u>	<u>Uses</u>	<u>Source</u>
1996	C & C CHECK CASHING COMPANY	PACIFIC BELL DIRECTORY

### 44 EASTMONT MALL

<u>Year</u>	<u>Uses</u>	<u>Source</u>
1986	Firestone Stores Div Of Firestone Tire & Rubber Co	PACIFIC BELL WHITE PAGES
1980	Firestone Stores Div Of Firestone Tire & Rubber Co	Pacific Telephone

### 60 EASTMONT MALL

<u>Year</u>	<u>Uses</u>	<u>Source</u>
1980	Jollys	Pacific Telephone

### 70 EASTMONT MALL

<u>Year</u>	<u>Uses</u>	<u>Source</u>
1992	CYBELLE S PIZZA RESTAURANTS	PACIFIC BELL DIRECTORY
1980	PIZZA HUT	Pacific Telephone

### 8 EASTMONT MALL

<u>Year</u>	<u>Uses</u>	<u>Source</u>
2000	UNITED SENIORS OF OAKLAND	Pacific Bell
	MILEY NATHAN	Pacific Bell

## GARFIELD AVE

### 7307 GARFIELD AVE

<u>Year</u>	<u>Uses</u>	<u>Source</u>
1986	United Electrical Rebuilders Inc	PACIFIC BELL WHITE PAGES

### 7321 GARFIELD AVE

<u>Year</u>	<u>Uses</u>	<u>Source</u>
2006	No Current Listing	Haines Company, Inc.
1970	CHRIST ZINA	Pacific Telephone Directory
1967	CHRIST ZENA G MRS	R. L. Polk Co.

## FINDINGS

<u>Year</u>	<u>Uses</u>	<u>Source</u>
1962	Rich Jesse E	Pacific Telephone
1955	GARLAND WM	The Pacific Telephone & Telegraph Co.
1950	HOVANITZ JULIUS JR R	The Pacific Telephone & Telegraph Co.

### 7322 GARFIELD AVE

<u>Year</u>	<u>Uses</u>	<u>Source</u>
2006	HOB DYPH	Haines Company, Inc.
1975	ELLSON V E	Pacific Telephone
1970	MCKENZIE ELIZABETH	Pacific Telephone Directory
1967	MC HENRY S ELIZ MRS	R. L. Polk Co.
1955	ROBERSON S M	The Pacific Telephone & Telegraph Co.
1950	SALA RAY R	The Pacific Telephone & Telegraph Co.

### 7326 GARFIELD AVE

<u>Year</u>	<u>Uses</u>	<u>Source</u>
2006	No Current Listing	Haines Company, Inc.
1975	LAWSON OTHELIA	Pacific Telephone
	CARVAJAL RUDOLPH	Pacific Telephone
	CARVAJAL ELENORE	Pacific Telephone
1970	CARVAJAL ELENORE	Pacific Telephone Directory
	LAWSON OTHELIA	Pacific Telephone Directory
	CARVAJAL RUDOLPH	Pacific Telephone Directory
1967	CARVAJAL RUDOLPH	R. L. Polk Co.
1962	Lawson Othelia	Pacific Telephone
	Carvajal Rudolph	Pacific Telephone
	Carvajal Elenore	Pacific Telephone
1955	ZIMMER JACQUELINE	The Pacific Telephone & Telegraph Co.
1950	BLISS DONALD R R	The Pacific Telephone & Telegraph Co.

### 7329 GARFIELD AVE

<u>Year</u>	<u>Uses</u>	<u>Source</u>
2006	o MOSES Mary A	Haines Company, Inc.
1967	STARKEY GLENN W	R. L. Polk Co.
1955	JENKINS CHAS R	The Pacific Telephone & Telegraph Co.
1950	SCHROEDER HAROLD W R	The Pacific Telephone & Telegraph Co.

## FINDINGS

### GARFIELD CT

#### 7307 GARFIELD CT

<u>Year</u>	<u>Uses</u>	<u>Source</u>
1955	ACCO SHEET METAL SUPPLY CO	The Pacific Telephone & Telegraph Co.

### HALLIDAY AVE

#### 6858 HALLIDAY AVE

<u>Year</u>	<u>Uses</u>	<u>Source</u>
2006	SCOTT Aaron	Haines Company, Inc.
2000	SCOTT AARON	Pacific Bell
1996	SCOTT AARON FAX	PACIFIC BELL DIRECTORY
	SCOTT AARON	PACIFIC BELL DIRECTORY
1992	HASAN ABDUL-ALI TALIB-DIN	PACIFIC BELL DIRECTORY
1967	FREDRICKSON MELVIN C	R. L. Polk Co.
1955	FREDRICKSON MELVIN R	The Pacific Telephone & Telegraph Co.

#### 6859 HALLIDAY AVE

<u>Year</u>	<u>Uses</u>	<u>Source</u>
2006	CASSEY Jessie	Haines Company, Inc.
1980	Lane Jessie Mae	Pacific Telephone
1970	LANE JESSIE MAE	Pacific Telephone Directory
1967	LANE JESSIE M	R. L. Polk Co.
1962	Casanova J	Pacific Telephone
1955	CASANOVA J R	The Pacific Telephone & Telegraph Co.
1950	CASANOVA J R	The Pacific Telephone & Telegraph Co.
1945	CASANOVA J R	The Pacific Telephone & Telegraph Co.
1943	Casanova Jos B Clara electn h	R. L. Polk & Co.

#### 6865 HALLIDAY AVE

<u>Year</u>	<u>Uses</u>	<u>Source</u>
2006	No Current Listing	Haines Company, Inc.
	No Current Listing	Haines Company, Inc.
2000	BOWLING CHAS MRS	Pacific Bell
1996	BOWLING CHAS MRS	PACIFIC BELL DIRECTORY
1992	BOWLING CHAS MRS	PACIFIC BELL DIRECTORY
1991	Bowling Chas Mrs	PACIFIC BELL WHITE PAGES
1986	Washington Albert	PACIFIC BELL WHITE PAGES
1980	Bowling Chas Mrs	Pacific Telephone

## FINDINGS

<u>Year</u>	<u>Uses</u>	<u>Source</u>
1975	BOWLING CHAS MRS	Pacific Telephone
1970	BOWLING CHAS MRS	Pacific Telephone Directory
	BOWLING SHARON L	Pacific Telephone Directory
1967	BOWLING CHARLES R	R. L. Polk Co.
1962	Beddoe L R	Pacific Telephone
1955	BEDDOE L R R	The Pacific Telephone & Telegraph Co.
1950	BEDDOE L R R	The Pacific Telephone & Telegraph Co.
1945	BEDDOE L R R	The Pacific Telephone & Telegraph Co.
1943	Beddoe Le Roy Bertha printer h	R. L. Polk & Co.
1938	BEDDOE L R R	Pacific Telephone
1928	Fleming Sidney M Grace olk H	R.L. Polk and Co of California

### 6868 HALLIDAY AVE

<u>Year</u>	<u>Uses</u>	<u>Source</u>
1967	GARRETT NATHL	R. L. Polk Co.
1962	Brooks Clarence W	Pacific Telephone
	Brooks Ola	Pacific Telephone
1955	WITTE JOHN	The Pacific Telephone & Telegraph Co.
1950	KNIGHT M PAUL R	The Pacific Telephone & Telegraph Co.
1945	MICKELSON ROBT R	The Pacific Telephone & Telegraph Co.
1943	DYE Earl E Ella mach h	R. L. Polk & Co.
1938	DYE ERLA M R	Pacific Telephone
1933	DYE EARL E (ELLA) CLK H	R. L. Polk & Co.
1928	av Frank E mach R	R.L. Polk and Co of California
	B Earl B Ella maoh H	R.L. Polk and Co of California

### 6900 HALLIDAY AVE

<u>Year</u>	<u>Uses</u>	<u>Source</u>
1986	Laws A	PACIFIC BELL WHITE PAGES
1980	Laws Louise M	Pacific Telephone
1970	LAWS LOUISE M	Pacific Telephone Directory
1967	LAWS JOHN	R. L. Polk Co.
1962	Laws Lonnie R	Pacific Telephone
1955	LAWS LONNIE R R	The Pacific Telephone & Telegraph Co.
1950	LAWS LONNIE R R	The Pacific Telephone & Telegraph Co.
1945	LAWS LONNIE R R	The Pacific Telephone & Telegraph Co.
1943	Izer Arth G Pearl pile driver h	R. L. Polk & Co.
	Guthu Rosetta fctywkr r	R. L. Polk & Co.

## FINDINGS

<u>Year</u>	<u>Uses</u>	<u>Source</u>
1933	BURNHAM ROY (NORA) WITH U S L BATTERY CORP H	R. L. Polk & Co.
	BURNHAM ROBT M CLK R	R. L. Polk & Co.
1928	Bergk Edmund W Ida auto mech H	R.L. Polk and Co of California

### 6901 HALLIDAY AVE

<u>Year</u>	<u>Uses</u>	<u>Source</u>
2006	o SAECHAOMuangllum	Haines Company, Inc.
1970	JONES CHAS	Pacific Telephone Directory
	JONES LULA	Pacific Telephone Directory
1967	FRENCH DORA MRS	R. L. Polk Co.
1962	French Dora	Pacific Telephone
1955	FRENCH DORA	The Pacific Telephone & Telegraph Co.
1950	PEASE RALPH H R	The Pacific Telephone & Telegraph Co.
1945	PEASE RALPH H R	The Pacific Telephone & Telegraph Co.
1943	PEASE Ralph H Margt refrig servmn h	R. L. Polk & Co.
1938	LICHENHALL JOSEPH R	Pacific Telephone
1933	EBERL JULIUS G (MARTHA H) H	R. L. Polk & Co.
1928	P Reaymond Fern prsrxn H	R.L. Polk and Co of California

### 6905 HALLIDAY AVE

<u>Year</u>	<u>Uses</u>	<u>Source</u>
2006	LOPEZ Victor	Haines Company, Inc.
1996	AGUIRRE RAFAEL	PACIFIC BELL DIRECTORY
1991	Cruz M	PACIFIC BELL WHITE PAGES
	Cruz M	PACIFIC BELL WHITE PAGES
	Cruz M	PACIFIC BELL WHITE PAGES
	Cruz Luls	PACIFIC BELL WHITE PAGES
1975	MOTLEY M L	Pacific Telephone
1970	ELLISON GENEVA	Pacific Telephone Directory
	ELLISON EDW	Pacific Telephone Directory
1967	ELLISON EDW	R. L. Polk Co.
1962	Larson Carl A Jr	Pacific Telephone
1955	LARSON CARL A R	The Pacific Telephone & Telegraph Co.
1945	ROBINSON JAS W R	The Pacific Telephone & Telegraph Co.
1943	Larson Carl A Mildred gro h	R. L. Polk & Co.
1938	LOUSTALOT COS R	Pacific Telephone
1933	LOCKHART MILDRED H MRS CLK R	R. L. Polk & Co.
	LAWRENCE MATILDA MRS H	R. L. Polk & Co.

## FINDINGS

<u>Year</u>	<u>Uses</u>	<u>Source</u>
1928	Peach Warren C Hazel H	R.L. Polk and Co of California

### 6906 HALLIDAY AVE

<u>Year</u>	<u>Uses</u>	<u>Source</u>
2006	UVALDO Felipe	Haines Company, Inc.
	FELIPE Ubaldo	Haines Company, Inc.
1992	BRIDGES MARCIA	PACIFIC BELL DIRECTORY
1991	Bridges Marcia	PACIFIC BELL WHITE PAGES
1975	KING CLAUDE A	Pacific Telephone
1970	KING CLAUDE A	Pacific Telephone Directory
1967	KING CONNIE MRS	R. L. Polk Co.
1962	King Claude A	Pacific Telephone
1955	KING CLAUDE A R	The Pacific Telephone & Telegraph Co.
1950	SCHACHT CHERYL K R	The Pacific Telephone & Telegraph Co.
	KING CLAUDE A R	The Pacific Telephone & Telegraph Co.
1943	WATERSON Carl A Lucille mach opr h	R. L. Polk & Co.
1928	Orwig Frel Mary C H	R.L. Polk and Co of California

### 6908 HALLIDAY AVE

<u>Year</u>	<u>Uses</u>	<u>Source</u>
2006	MCGLOTHEN Drucil Ila	Haines Company, Inc.
1996	MCGLOTHEN DRUCILLA	PACIFIC BELL DIRECTORY
1992	MCGLOTHEN DRUCILLA	PACIFIC BELL DIRECTORY
1991	Mc Glothen Drucilla	PACIFIC BELL WHITE PAGES
1970	PERRIE MARCEL	Pacific Telephone Directory
1967	WILLIAMS RANDOLPH R	R. L. Polk Co.
1962	Haughin Colin B	Pacific Telephone
1955	TROMBLY A L MRS R	The Pacific Telephone & Telegraph Co.
1950	TROMBLY A L MRS R	The Pacific Telephone & Telegraph Co.
1945	TROMBLY W E R	The Pacific Telephone & Telegraph Co.
1943	Trombley Wm E Alberta h	R. L. Polk & Co.
1938	TROMBLY W E R	Pacific Telephone
1933	TROMBLY WM E (ALBERTA L) REPORTER BRADSTREET CO H	R. L. Polk & Co.
1928	Wm E Alberta L reporter H	R.L. Polk and Co of California

### 6911 HALLIDAY AVE

<u>Year</u>	<u>Uses</u>	<u>Source</u>
2006	o NAVARRORafael	Haines Company, Inc.
1980	Turner Sharon	Pacific Telephone



## FINDINGS

<u>Year</u>	<u>Uses</u>	<u>Source</u>
1980	Turner Len	Pacific Telephone
	Turner Lance	Pacific Telephone
1970	TURNER LANCE	Pacific Telephone Directory
	TURNER SHARON	Pacific Telephone Directory
1967	TURNER BEN	R. L. Polk Co.
1962	Gomes John L	Pacific Telephone
1955	GOMES JOHN L	The Pacific Telephone & Telegraph Co.
1950	SHAFFER JESSIE S R	The Pacific Telephone & Telegraph Co.
1945	GAVIN J M R	The Pacific Telephone & Telegraph Co.
1943	Gavin Jas M Gladys eng h	R. L. Polk & Co.
1933	PREVITALI SILVIO (ANNIE L) ACCT USL BATTERY CORP H	R. L. Polk & Co.
	PREVITALE ANN L BKPR JOHN BREUNER CO R	R. L. Polk & Co.
1928	1 Silvia Mario bkpr H	R.L. Polk and Co of California
	Prevltali Annie L elk John Breuner Co R	R.L. Polk and Co of California

### 6912 HALLIDAY AVE

<u>Year</u>	<u>Uses</u>	<u>Source</u>
2006	e MARTINEZ Guillermo	Haines Company, Inc.
1986	Riley Wmi	PACIFIC BELL WHITE PAGES
1980	Riley Wm	Pacific Telephone
1970	RILEY WM	Pacific Telephone Directory
1967	KELSO ELIZ S MRS	R. L. Polk Co.
1962	Kelso Elizabeth S	Pacific Telephone
1955	KELSO ELIZABETH S	The Pacific Telephone & Telegraph Co.

### 6916 HALLIDAY AVE

<u>Year</u>	<u>Uses</u>	<u>Source</u>
2006	GUMBS Trenen	Haines Company, Inc.
2000	LEE ZULLA B	Pacific Bell
1980	Briggs Jamah	Pacific Telephone
1975	EARNEST JOHN	Pacific Telephone
1967	MORRISON ALFREDRIC	R. L. Polk Co.
1962	Gumbs Raymond	Pacific Telephone
1955	SPRENGER WM M	The Pacific Telephone & Telegraph Co.
1950	ERWIN CATHERN S R	The Pacific Telephone & Telegraph Co.
1945	MARTIN PETE R	The Pacific Telephone & Telegraph Co.
1943	Thompson Walter E Jean C shipydwkr h	R. L. Polk & Co.
1938	HEINTZ JOHN R	Pacific Telephone

## FINDINGS

<u>Year</u>	<u>Uses</u>	<u>Source</u>
1933	FINN MAURICE J (ILMA) LAB H	R. L. Polk & Co.
1928	Markesen Chris Hilda baker H	R.L. Polk and Co of California

### 6917 HALLIDAY AVE

<u>Year</u>	<u>Uses</u>	<u>Source</u>
2006	MANNING AJisha	Haines Company, Inc.
	MURRAY Leon P	Haines Company, Inc.
	MURRAY Leon P	Haines Company, Inc.
1970	JONES ANNE H MRS	Pacific Telephone Directory
1967	BUCHHOLZ ERIC S L	R. L. Polk Co.
1962	Buchholz Erich	Pacific Telephone
1955	LOCONTE DOMINIC	The Pacific Telephone & Telegraph Co.
1945	POMERANZ FRED R	The Pacific Telephone & Telegraph Co.
1943	Pomeranz Fred Anna D formn h	R. L. Polk & Co.
1933	BAYTON CARRIE MRS R	R. L. Polk & Co.
	SACKRIDER EARL H (EVELYN) BAKER	R. L. Polk & Co.
1928	Dayton Carre F wid John R	R.L. Polk and Co of California
	Sackrider Earl H Ellen A H	R.L. Polk and Co of California

### 6922 HALLIDAY AVE

<u>Year</u>	<u>Uses</u>	<u>Source</u>
2006	ARCHIBALDSt Oven	Haines Company, Inc.
1996	AVALOS IGNACIO	PACIFIC BELL DIRECTORY
1992	MAYFIELD SHELIA	PACIFIC BELL DIRECTORY
1970	HUERTA SALVADOR V	Pacific Telephone Directory
1967	HUERTA SALVADOR V	R. L. Polk Co.
1962	Huerta Salvador V	Pacific Telephone
1945	WEIMAR EDWARD C R	The Pacific Telephone & Telegraph Co.
1943	Weimar Edw C Edythe carp W A Rose h	R. L. Polk & Co.
	Kelly Everette USA r	R. L. Polk & Co.
1938	KELLY ROBERT J R	Pacific Telephone
	WEIMAR EDWARD C R	Pacific Telephone
1933	WEIMAR EDW C (EDYTHE M) CARP H	R. L. Polk & Co.
	WEIMAR EVERETT AUTO MECH R	R. L. Polk & Co.
	WEIMAR ROBT CARP R	R. L. Polk & Co.

### 6923 HALLIDAY AVE

<u>Year</u>	<u>Uses</u>	<u>Source</u>
2006	RODRPGUEZ Arturo	Haines Company, Inc.

## FINDINGS

<u>Year</u>	<u>Uses</u>	<u>Source</u>
1970	NORMAN LORAINÉ	Pacific Telephone Directory
1967	LA MAR WILBERT	R. L. Polk Co.
1962	Nelson Elaine	Pacific Telephone
1955	IRVINE JAS	The Pacific Telephone & Telegraph Co.
1950	CARPENIITER ANDREW W R	The Pacific Telephone & Telegraph Co.
1945	BEATTY F G R	The Pacific Telephone & Telegraph Co.
1943	Beatty Florence Mrs r	R. L. Polk & Co.
	Beatty Fred G firemn h	R. L. Polk & Co.
1938	BEATTY F G R	Pacific Telephone
1933	MCCRAY FRANCIS (WID LAURENCE) H	R. L. Polk & Co.
1928	Mc Florence wid Lawrence H	R.L. Polk and Co of California

### 6924 HALLIDAY AVE

<u>Year</u>	<u>Uses</u>	<u>Source</u>
2006	GARCIACaenos	Haines Company, Inc.
1996	WENDLE EDITH	PACIFIC BELL DIRECTORY
1986	Gray Jeff	PACIFIC BELL WHITE PAGES
1980	Gray Jeff	Pacific Telephone
1975	GRAY JEFF	Pacific Telephone
1970	HUMPHRIES MYRTLE	Pacific Telephone Directory
	PEHLING JOHN	Pacific Telephone Directory
1967	PEHLING ALMA MRS	R. L. Polk Co.
1962	Humphries Myrtle	Pacific Telephone
	Pehling John	Pacific Telephone
1955	PEHLING JOHN R	The Pacific Telephone & Telegraph Co.
1950	PEARSON M D R	The Pacific Telephone & Telegraph Co.
1945	BARON F J R	The Pacific Telephone & Telegraph Co.
1943	Barron Ferd Sophia servmn Cline Piano Co h	R. L. Polk & Co.
1938	MERRITT J C R	Pacific Telephone
1933	MERRITT JOHN C BLKSMTH H	R. L. Polk & Co.
1928	Don C blksmth H	R.L. Polk and Co of California

### 6925 HALLIDAY AVE

<u>Year</u>	<u>Uses</u>	<u>Source</u>
2006	ESPINOZAJose	Haines Company, Inc.
	DELTORO Edith	Haines Company, Inc.
2000	DIXON FRANK JR	Pacific Bell
1970	GRAY E F	Pacific Telephone Directory

## FINDINGS

<u>Year</u>	<u>Uses</u>	<u>Source</u>
1967	GRAY ELIZ F MRS	R. L. Polk Co.
1962	Gray E F	Pacific Telephone
1955	GRAY ELIZABETH F	The Pacific Telephone & Telegraph Co.
1950	GRAY ELIZABETH F R	The Pacific Telephone & Telegraph Co.
1945	GRAY C M R	The Pacific Telephone & Telegraph Co.
1943	GRAY Clifford M Eliz driver h	R. L. Polk & Co.
1938	GRAY C M R	Pacific Telephone
1933	GRAY CLIFFORD M (ELIZ) CHAUF H	R. L. Polk & Co.
1928	Clifford M Bettie H	R.L. Polk and Co of California

### 6929 HALLIDAY AVE

<u>Year</u>	<u>Uses</u>	<u>Source</u>
2006	MCDONALD Rose	Haines Company, Inc.
1975	MALBERG JEROLD	Pacific Telephone
1967	DUNKER EMIL F	R. L. Polk Co.
1955	DUNKER E F R	The Pacific Telephone & Telegraph Co.
1950	DUNKLSER E F R	The Pacific Telephone & Telegraph Co.
1945	DUNKER E F R	The Pacific Telephone & Telegraph Co.
1943	Dunker Emil F Martha shtmtlwkr h	R. L. Polk & Co.
1938	DUNKER E F R	Pacific Telephone
1933	DUNKER EMIL (MARTHA) SHTMTLWKR H	R. L. Polk & Co.
1928	Dunker Emil Martha shtmtlwkr H	R.L. Polk and Co of California

### 6932 HALLIDAY AVE

<u>Year</u>	<u>Uses</u>	<u>Source</u>
2006	JUAREZ Julo	Haines Company, Inc.
	NAVARRO Mada	Haines Company, Inc.
	Guadalupe	Haines Company, Inc.
2000	TLATENCHI SOCORRO	Pacific Bell
1967	MERRITT ELIZ 0 NE	R. L. Polk Co.
1962	Merritt Elizabeth	Pacific Telephone
1955	MERRITT J C R	The Pacific Telephone & Telegraph Co.
	BONNEY LEON L JR	The Pacific Telephone & Telegraph Co.
1950	MERRITT J C R	The Pacific Telephone & Telegraph Co.
1945	MERRITT J C R	The Pacific Telephone & Telegraph Co.
1943	Merritt John C Eliz blksmith h	R. L. Polk & Co.

## FINDINGS

### 6935 HALLIDAY AVE

<u>Year</u>	<u>Uses</u>	<u>Source</u>
2006	BROWN Chades	Haines Company, Inc.
1970	PAULO MANUEL H	Pacific Telephone Directory
	PAULO KATHERINE R	Pacific Telephone Directory
1967	PAULO MANUEL H	R. L. Polk Co.
1962	Paulo Arthur	Pacific Telephone
	Paulo Josephine	Pacific Telephone
1955	VALLI CHAS R	The Pacific Telephone & Telegraph Co.
1950	FULLER W L R	The Pacific Telephone & Telegraph Co.
1943	SCOTT Walter C Jeannette carp h	R. L. Polk & Co.
1933	LEONARD ARTH A (CHRISTINA) H	R. L. Polk & Co.
1928	Langland Annie V stdt R	R.L. Polk and Co of California
	Edw M driver R	R.L. Polk and Co of California
	Fern V clk R	R.L. Polk and Co of California
	Harvey E drftsmn R	R.L. Polk and Co of California
	Mae Mrs H	R.L. Polk and Co of California
	Michl driver R	R.L. Polk and Co of California

### 6940 HALLIDAY AVE

<u>Year</u>	<u>Uses</u>	<u>Source</u>
2006	a RPS Gisela A	Haines Company, Inc.
2000	WALLER RUFUS	Pacific Bell
1996	WALLER RUFUS	PACIFIC BELL DIRECTORY
1992	WALLER RUFUS	PACIFIC BELL DIRECTORY
1991	Waller S	PACIFIC BELL WHITE PAGES
	Waller Rufus	PACIFIC BELL WHITE PAGES
	Waller Terri	PACIFIC BELL WHITE PAGES
	Waller Seth P	PACIFIC BELL WHITE PAGES
1986	Waller Seth P	PACIFIC BELL WHITE PAGES
	W aller S	PACIFIC BELL WHITE PAGES
	Waller Rufus	PACIFIC BELL WHITE PAGES
1980	Waller Rufus	Pacific Telephone
1970	PEOPLES MARTEAL	Pacific Telephone Directory
1967	VACANT	R. L. Polk Co.
1962	Blaylock John Jr	Pacific Telephone
	Blaylock De Anna	Pacific Telephone
1955	WALTERS HAROLD R MRS R	The Pacific Telephone & Telegraph Co.
1950	WALTERS HAROLD R MRSR	The Pacific Telephone & Telegraph Co.
1945	WALTERS HAROLD R MRS R	The Pacific Telephone & Telegraph Co.

## FINDINGS

<u>Year</u>	<u>Uses</u>	<u>Source</u>
1943	Walters Harold R h	R. L. Polk & Co.
	Walters Gertrude F Mrs sten PT & TCo r	R. L. Polk & Co.
1938	EVERTS VERNA R	Pacific Telephone
	HARVENT WM E R	Pacific Telephone
1933	SLOCUM ALICE R (WID ELMER) H	R. L. Polk & Co.
	SLOCUM CLYDE C LAB R	R. L. Polk & Co.
1928	F Ployd E Myrtle electn H	R.L. Polk and Co of California

### 6943 HALLIDAY AVE

<u>Year</u>	<u>Uses</u>	<u>Source</u>
2006	e SENEGAL Rosemary	Haines Company, Inc.
1970	BONNEY L L	Pacific Telephone Directory
1967	BONNEY LEON L	R. L. Polk Co.
1962	Bonney L L	Pacific Telephone
1955	BONNEY L L R	The Pacific Telephone & Telegraph Co.
1950	BONNEY L L R	The Pacific Telephone & Telegraph Co.
1945	BONNEY L L R	The Pacific Telephone & Telegraph Co.
1943	Bonney Leon L jr USN r	R. L. Polk & Co.
	Bonney Leon L Fay sub sta opr PG & E Co h	R. L. Polk & Co.
	Bonney Bert W USN r	R. L. Polk & Co.
1933	HADLEY JULIA T MRS R	R. L. Polk & Co.
	BONNEY LEON L (FAY) STA OPR PG & ECO H	R. L. Polk & Co.
1928	jeliny eo Hn I Ot Y I H	R.L. Polk and Co of California

### 6946 HALLIDAY AVE

<u>Year</u>	<u>Uses</u>	<u>Source</u>
2006	LEE James	Haines Company, Inc.
1970	STACKER ESTHER M	Pacific Telephone Directory
1967	DUVERNAY OTIS P	R. L. Polk Co.
1962	Alexander Albert	Pacific Telephone
1955	BYERS BRADY	The Pacific Telephone & Telegraph Co.
1950	BOTICA JOHN R	The Pacific Telephone & Telegraph Co.
1945	MCCANN HARRIET E R	The Pacific Telephone & Telegraph Co.
1943	Williams Royal G Lillian h	R. L. Polk & Co.
1933	RICH STANLEY H (HILDA H) LAWYER H	R. L. Polk & Co.
1928	Stanley H Wids lawyer H	R.L. Polk and Co of California

## FINDINGS

### 6947 HALLIDAY AVE

<u>Year</u>	<u>Uses</u>	<u>Source</u>
2006	e FERRARese Reno	Haines Company, Inc.
1980	Rubio Maria	Pacific Telephone
1970	FLORES LYDIA M	Pacific Telephone Directory
1967	FLORES LYDIA	R. L. Polk Co.
1962	Flores Lydia M	Pacific Telephone
1955	BARNUM ETHEL L MRS	The Pacific Telephone & Telegraph Co.
1950	BARNUM FRED R	The Pacific Telephone & Telegraph Co.
1945	BARNUM FRED R	The Pacific Telephone & Telegraph Co.
1933	SMIDT WESLEY (IDA) LAB H	R. L. Polk & Co.
1928	u Wesley Ida millmn H	R.L. Polk and Co of California

### 6953 HALLIDAY AVE

<u>Year</u>	<u>Uses</u>	<u>Source</u>
2006	FIELDS Robert	Haines Company, Inc.
	MONROE Gladys	Haines Company, Inc.
1967	STREAT HEPMAN	R. L. Polk Co.
1962	Coffey Robt	Pacific Telephone
1955	COFFEY ROBT	The Pacific Telephone & Telegraph Co.
1950	LIEVORE ANGEIO MRS R	The Pacific Telephone & Telegraph Co.
1945	BAKER ROBERT M R	The Pacific Telephone & Telegraph Co.
1943	BAKER Robt M Yolanda h	R. L. Polk & Co.
1933	WYATT WM (MYRA) LAB H	R. L. Polk & Co.
1928	h Wm W Myra clk H	R.L. Polk and Co of California

### 7000 HALLIDAY AVE

<u>Year</u>	<u>Uses</u>	<u>Source</u>
2006	ORNELAS Vicena	Haines Company, Inc.
2000	PEREZ DEMETRIO	Pacific Bell
	VELASCO MARIA	Pacific Bell
1992	VELA ROSALES ARMANDO	PACIFIC BELL DIRECTORY
1991	Campos Guadalupe	PACIFIC BELL WHITE PAGES
	Campos Hannia	PACIFIC BELL WHITE PAGES
	Campos J M	PACIFIC BELL WHITE PAGES
1980	Bennett Rosalina	Pacific Telephone
1975	LOPEZ JOE	Pacific Telephone
1970	LOPEZ JOE	Pacific Telephone Directory
1967	LOPEZ JOSE	R. L. Polk Co.
1962	Lopez Joe	Pacific Telephone

## FINDINGS

<u>Year</u>	<u>Uses</u>	<u>Source</u>
1955	LOPEZ JOE R	The Pacific Telephone & Telegraph Co.
1950	LOPEZ JOE R	The Pacific Telephone & Telegraph Co.
1945	LOPEZ JOE R	The Pacific Telephone & Telegraph Co.
1943	Lopez Jos Gladys lab h	R. L. Polk & Co.
1938	CARR EDGAR R	Pacific Telephone
1933	CARR EDGAR LAB H	R. L. Polk & Co.
1928	h Gladys M Mrs clk H	R.L. Polk and Co of California
1925	RICH STANLEY H R	R. L. Polk & Co. of California

### 7006 HALLIDAY AVE

<u>Year</u>	<u>Uses</u>	<u>Source</u>
2006	WILLIS Velma	Haines Company, Inc.
1992	WILLIS VELMA	PACIFIC BELL DIRECTORY
1991	Willis Velma	PACIFIC BELL WHITE PAGES
1986	Willis Velma	PACIFIC BELL WHITE PAGES
1980	Willis Velma	Pacific Telephone
1970	WILLIS ROY	Pacific Telephone Directory
	WILLIS VELMA	Pacific Telephone Directory
1967	WILLIS ROY	R. L. Polk Co.
1962	Willis Roy	Pacific Telephone
	Willis Velma	Pacific Telephone
1943	Quirino Louisa wid Mike h	R. L. Polk & Co.
1933	QUIRINO LOUIS (ROSE) JAN H	R. L. Polk & Co.
1928	Geo R Hazel marine firemn H	R.L. Polk and Co of California

### 7007 HALLIDAY AVE

<u>Year</u>	<u>Uses</u>	<u>Source</u>
2006	WILLIAMS Armonia	Haines Company, Inc.
2000	WILLIAMS ARMONIA	Pacific Bell
	EVANS K	Pacific Bell
1996	WILLIAMS ARMONIA	PACIFIC BELL DIRECTORY
	WILLIAMS ARMONIA	PACIFIC BELL DIRECTORY
1992	POPE MAKISCHA P	PACIFIC BELL DIRECTORY
	WILLIAMS ARMONIA	PACIFIC BELL DIRECTORY
1986	Pope Armonia	PACIFIC BELL WHITE PAGES
	Pope B	PACIFIC BELL WHITE PAGES
	Williams Armonia	PACIFIC BELL WHITE PAGES
1980	Pope Armonia	Pacific Telephone
	Williams Armonia	Pacific Telephone



## FINDINGS

<u>Year</u>	<u>Uses</u>	<u>Source</u>
1967	ARNOLD CECIL W	R. L. Polk Co.
1962	Horsfield Alfred	Pacific Telephone
1955	SPADY ROLAND	The Pacific Telephone & Telegraph Co.
1950	SPADY ROLAND R	The Pacific Telephone & Telegraph Co.
1945	SPADY ROLAND R	The Pacific Telephone & Telegraph Co.
1943	Spady Roland R Beulah pntr h	R. L. Polk & Co.
1933	LOW GEO L MACH H	R. L. Polk & Co.
1928	Brunt Leon O Emma M electn H	R.L. Polk and Co of California

### 7012 HALLIDAY AVE

<u>Year</u>	<u>Uses</u>	<u>Source</u>
2006	WHITE Bennie	Haines Company, Inc.
1970	THOMPSON W H MRS	Pacific Telephone Directory
1967	THOMPSON MABEL MRS o	R. L. Polk Co.
1962	Thompson W H Mrs	Pacific Telephone
1955	RODRIGUES ROSE	The Pacific Telephone & Telegraph Co.
1950	CAREALHO TONY R	The Pacific Telephone & Telegraph Co.
1943	Garcia Benj C Leonora mach opr h	R. L. Polk & Co.
1938	CROMPTON HOWARD R	Pacific Telephone
1928	Brinton ETHEL LN R	R.L. Polk and Co of California
	Brinton John B Eliz H	R.L. Polk and Co of California
	Brinton Edw J stdt R	R.L. Polk and Co of California

### 7015 HALLIDAY AVE

<u>Year</u>	<u>Uses</u>	<u>Source</u>
2006	COLBERT Ruth	Haines Company, Inc.
2000	COLBERT RUTH	Pacific Bell
1996	COLBERT RUTH	PACIFIC BELL DIRECTORY
1992	COLBERT RUTH	PACIFIC BELL DIRECTORY
1991	Millers Cathy Hair Styles	PACIFIC BELL WHITE PAGES
1986	Colborn R	PACIFIC BELL WHITE PAGES
	Colbert Wilmer	PACIFIC BELL WHITE PAGES
1980	Colbert Ruth	Pacific Telephone
1967	BLISS DONALD L	R. L. Polk Co.
1962	Bliss Donald L	Pacific Telephone
1955	BLISS DONALD L R	The Pacific Telephone & Telegraph Co.
1950	BLISS DOIALD L R	The Pacific Telephone & Telegraph Co.
1945	BLISS DONALD L R	The Pacific Telephone & Telegraph Co.
1943	Schroeder Hilda asmbler Lake Mfg Co r	R. L. Polk & Co.

## FINDINGS

<u>Year</u>	<u>Uses</u>	<u>Source</u>
1943	Bliss Janice M teller Am Tr Co r	R. L. Polk & Co.
	Bliss Donald L USMC h	R. L. Polk & Co.
	Bliss Donald USA r	R. L. Polk & Co.
	Beddoe Pansy clk r	R. L. Polk & Co.
1938	BLISS DONALD L R	Pacific Telephone
1933	BLISS DONALD L (BEATRICE M) AUTO MECH H	R. L. Polk & Co.
1928	Raffn Emily wid Wm R	R.L. Polk and Co of California

### 7018 HALLIDAY AVE

<u>Year</u>	<u>Uses</u>	<u>Source</u>
2006	PINZON Natnidad	Haines Company, Inc.
2000	WILSON CYNTHIA R	Pacific Bell
1986	Jacobs Robt E	PACIFIC BELL WHITE PAGES
1980	Jacobs Robt E	Pacific Telephone
1970	JACOBS ROBT E	Pacific Telephone Directory
1967	JACOBS ROBT E	R. L. Polk Co.
1962	Jacobs Robt E	Pacific Telephone
1955	JACOBS ROBT E	The Pacific Telephone & Telegraph Co.
1950	JACOBS ROBT E R	The Pacific Telephone & Telegraph Co.
1933	SPARGO KAMA LAB H	R. L. Polk & Co.
	SPARGO HARVEY LAB	R. L. Polk & Co.
	SPARGO JOHN P MAIL HNDLR SPCO R	R. L. Polk & Co.
1928	Ekstan Nels Nathalie carp H	R.L. Polk and Co of California
1925	ATKESON ROSE R	R. L. Polk & Co. of California

### 7021 HALLIDAY AVE

<u>Year</u>	<u>Uses</u>	<u>Source</u>
2006	CORONADO Ua	Haines Company, Inc.
1980	Randle Jerrye	Pacific Telephone
1975	GARCIA M	Pacific Telephone
1970	NUNES MARY	Pacific Telephone Directory
1967	NUNES MARY MRS	R. L. Polk Co.
1962	Nunes Mary	Pacific Telephone
1955	NUNES MARY	The Pacific Telephone & Telegraph Co.
1950	NUNES MARY FRANCES MRS R	The Pacific Telephone & Telegraph Co.
1945	SANNEBECK W A JR R	The Pacific Telephone & Telegraph Co.
1943	Six Mabel E wid Dewey h	R. L. Polk & Co.
1938	SIX D D R	Pacific Telephone

## FINDINGS

<u>Year</u>	<u>Uses</u>	<u>Source</u>
1933	SIX DEWEY (MABEL) ELECTN H	R. L. Polk & Co.
1928	Six Dewey D Mabel electn H	R.L. Polk and Co of California

### 7100 HALLIDAY AVE

<u>Year</u>	<u>Uses</u>	<u>Source</u>
2006	MCCLEESEMary	Haines Company, Inc.
1970	TUNGATE O R	Pacific Telephone Directory
1967	TUNGATE DON R	R. L. Polk Co.
1962	Parker Glenn M	Pacific Telephone
1950	VAUGHN R C R	The Pacific Telephone & Telegraph Co.
1945	VAUGHN R C R	The Pacific Telephone & Telegraph Co.
1943	Stowe Stanley T Kath clk h	R. L. Polk & Co.
1938	KETSDEVER W H R	Pacific Telephone
1933	BITTNER DARWIN A (RUBY) MACH H	R. L. Polk & Co.

### 7101 HALLIDAY AVE

<u>Year</u>	<u>Uses</u>	<u>Source</u>
2006	MARBLEYLechoelle	Haines Company, Inc.
1967	LUCAS CHARLES E	R. L. Polk Co.
1962	Lucas C E	Pacific Telephone
1955	LUCAS C E R	The Pacific Telephone & Telegraph Co.
1950	LUCAS C E R	The Pacific Telephone & Telegraph Co.
1945	LUCAS C E R	The Pacific Telephone & Telegraph Co.
1943	Lucas Lorene F glass wkr r	R. L. Polk & Co.
	Lucas Chas E Jessie eng h	R. L. Polk & Co.
1933	LOVE MAMIE MRS H	R. L. Polk & Co.

### 7104 HALLIDAY AVE

<u>Year</u>	<u>Uses</u>	<u>Source</u>
1975	KNRELSS INEZ	Pacific Telephone
1970	KREISS INEZ	Pacific Telephone Directory
1967	KREISS INEZ	R. L. Polk Co.
1943	Politeau Nicholas F Alice shipydwkr h rear	R. L. Polk & Co.

### 7106 HALLIDAY AVE

<u>Year</u>	<u>Uses</u>	<u>Source</u>
2006	VASQUEZBeaariz	Haines Company, Inc.
1992	SMITH JAMES REV	PACIFIC BELL DIRECTORY
1975	HATCHER N E	Pacific Telephone
1970	HATCHER N E	Pacific Telephone Directory

## FINDINGS

<u>Year</u>	<u>Uses</u>	<u>Source</u>
1967	REAR HATCHER NEWMAN E REID WM W	R. L. Polk Co. R. L. Polk Co.
1962	Hatcher N E	Pacific Telephone
1955	HATCHER N E R	The Pacific Telephone & Telegraph Co.
1950	HATCHER N E R KREISS ALMA MRS R	The Pacific Telephone & Telegraph Co. The Pacific Telephone & Telegraph Co.
1945	HATCHER N E R	The Pacific Telephone & Telegraph Co.
1943	Curry Jas W Virginia shipydwr h	R. L. Polk & Co.
1938	KREISS W M R	Pacific Telephone
1933	BUCKLEY ROBT (LENA) MACH H WALDEN RUTH MRS BR MGR MACMARR STORES R	R. L. Polk & Co. R. L. Polk & Co.
1928	E Burekat M drsmkr R bany Giles R Wmn M Alma A slsmn H Milholland Charlotte elk R ATRICK John elk R	R.L. Polk and Co of California R.L. Polk and Co of California R.L. Polk and Co of California R.L. Polk and Co of California R.L. Polk and Co of California
1925	KREISS W M R	R. L. Polk & Co. of California

### 7106A HALLIDAY AVE

<u>Year</u>	<u>Uses</u>	<u>Source</u>
1955	PRESCOTT LUELLA	The Pacific Telephone & Telegraph Co.

### 7107 HALLIDAY AVE

<u>Year</u>	<u>Uses</u>	<u>Source</u>
1928	Pranz Aug H	R.L. Polk and Co of California

### 7109 HALLIDAY AVE

<u>Year</u>	<u>Uses</u>	<u>Source</u>
2006	ALVAREZ Manuel	Haines Company, Inc.
1992	HAGLUND HILDUR	PACIFIC BELL DIRECTORY
1991	Haglund Hildur	PACIFIC BELL WHITE PAGES
1986	Haglund Hildur	PACIFIC BELL WHITE PAGES
1980	Haglund Hildur	Pacific Telephone
1975	HAGLUND HILDUR	Pacific Telephone
1970	HAGLUND HILDUR	Pacific Telephone Directory
1967	HAGLUND HILDUR	R. L. Polk Co.
1955	HAGLUND HILDUR R	The Pacific Telephone & Telegraph Co.
1950	HAGLUND HILDUR R	The Pacific Telephone & Telegraph Co.
1945	HAGLUND HILDUR R	The Pacific Telephone & Telegraph Co.

## FINDINGS

<u>Year</u>	<u>Uses</u>	<u>Source</u>
1943	Haglund Carl E emp MCMCo r	R. L. Polk & Co.
	Haglund Hildur wid Ernest h	R. L. Polk & Co.
	Haglund Verner USA r	R. L. Polk & Co.
1938	HAGLUND HILDUR R	Pacific Telephone
1933	HAGLUND HILDA MRS H	R. L. Polk & Co.
1928	h Hildeur wid Ernest H	R.L. Polk and Co of California

### 7114 HALLIDAY AVE

<u>Year</u>	<u>Uses</u>	<u>Source</u>
2006	GARCIAAgus Un	Haines Company, Inc.
	HSIEH Richard	Haines Company, Inc.
1991	I Kao John	PACIFIC BELL WHITE PAGES
	i Kao Joseph P Y	PACIFIC BELL WHITE PAGES
	i Kao Louis	PACIFIC BELL WHITE PAGES
	i Kao Michael	PACIFIC BELL WHITE PAGES
1986	Kao John	PACIFIC BELL WHITE PAGES
1980	Kao John	Pacific Telephone
1970	CABRAL CHAS C	Pacific Telephone Directory
1967	CABRAL CHARLES C	R. L. Polk Co.
1962	Cabral Chas C	Pacific Telephone
1955	CABRAL CHAS C	The Pacific Telephone & Telegraph Co.
1950	CRANE E R	The Pacific Telephone & Telegraph Co.
1945	CRANE E R	The Pacific Telephone & Telegraph Co.
1943	Crane Elmer Lucy lino opr h	R. L. Polk & Co.
1938	CRANE E R	Pacific Telephone
1933	BAKER CATH MRS H	R. L. Polk & Co.
1928	Phone Cath wid Jas G H	R.L. Polk and Co of California

### 7117 HALLIDAY AVE

<u>Year</u>	<u>Uses</u>	<u>Source</u>
2006	OWENS Eddre	Haines Company, Inc.
1986	Wyatt Ella Mrs	PACIFIC BELL WHITE PAGES
1980	Howard Chas	Pacific Telephone
	Wyatt Ella Mrs	Pacific Telephone
1967	WYATT JAMES	R. L. Polk Co.
1955	CRUSCO OLIVIA MRS R	The Pacific Telephone & Telegraph Co.
1950	CRUSCO OLIVIA MRS R	The Pacific Telephone & Telegraph Co.
1945	FERNANDES ABEL R	The Pacific Telephone & Telegraph Co.
1943	Crusco Mary wid Manuel r	R. L. Polk & Co.

## FINDINGS

<u>Year</u>	<u>Uses</u>	<u>Source</u>
1943	Crusco Felice A Olivia bgemn h	R. L. Polk & Co.
	Fernandes Abel USA r	R. L. Polk & Co.
1938	FERNANDEZ ABEL R	Pacific Telephone
1933	BANTA EDW H (FRANCES) LAB H	R. L. Polk & Co.
1928	Gilliam Jos B Louise car inspr H	R.L. Polk and Co of California

### 7118 HALLIDAY AVE

<u>Year</u>	<u>Uses</u>	<u>Source</u>
2006	HSIEH Richard	Haines Company, Inc.
	SALT Lata	Haines Company, Inc.
1996	MAGANALLANES MARIA	PACIFIC BELL DIRECTORY
1992	HSIEH BESS KAO	PACIFIC BELL DIRECTORY
1991	Hsieh Chacicer	PACIFIC BELL WHITE PAGES
	Hsieh Bess Kao	PACIFIC BELL WHITE PAGES
1986	Hsieh Chacicer	PACIFIC BELL WHITE PAGES
	Hsieh Bess Kao	PACIFIC BELL WHITE PAGES
1980	Hsieh Chacicer	Pacific Telephone
	Hsieh Bess Kao	Pacific Telephone
1975	HSIEH CHACICER	Pacific Telephone
1970	HSIEH BESS KAO	Pacific Telephone Directory
	HSIEH CHACICER	Pacific Telephone Directory
1967	HSIEH CHAUCER	R. L. Polk Co.
1962	Hsieh Chacicer	Pacific Telephone
	Hsieh Bess Kao	Pacific Telephone
1955	MARSAN EMILY J MRS	The Pacific Telephone & Telegraph Co.

### 7122 HALLIDAY AVE

<u>Year</u>	<u>Uses</u>	<u>Source</u>
2006	No Current Listing	Haines Company, Inc.
1980	Gordon Betty	Pacific Telephone
1975	ABER NESTOR	Pacific Telephone
1970	ABER NESTOR	Pacific Telephone Directory
1967	ABER ESTHER R MRS	R. L. Polk Co.
1955	ABER NESTOR R	The Pacific Telephone & Telegraph Co.
1950	ABER NESTOR R	The Pacific Telephone & Telegraph Co.
1945	ABER NESTOR R	The Pacific Telephone & Telegraph Co.
1943	ROGERS Carol H bkpr Bof A r	R. L. Polk & Co.
	Bjorklund Alma r	R. L. Polk & Co.
	Aber Nester Esther R h	R. L. Polk & Co.

## FINDINGS

<u>Year</u>	<u>Uses</u>	<u>Source</u>
1938	ABER NESTOR R	Pacific Telephone
1933	ABER NESTOR (ESTHER R) H	R. L. Polk & Co.
	BJORKLUND ALMA MRS R	R. L. Polk & Co.

### 7125 HALLIDAY AVE

<u>Year</u>	<u>Uses</u>	<u>Source</u>
1925	HAGLUND H R	R. L. Polk & Co. of California

### 7127 HALLIDAY AVE

<u>Year</u>	<u>Uses</u>	<u>Source</u>
2006	VUDzung	Haines Company, Inc.
	PHEU Yon	Haines Company, Inc.
	DULLucy	Haines Company, Inc.
2000	VU LANG THI	Pacific Bell
1996	NGUYEN SON VAN	PACIFIC BELL DIRECTORY
1991	Trieu Thanh	PACIFIC BELL WHITE PAGES
1980	Johnson Nathaniel	Pacific Telephone
1970	WILLIS CARL	Pacific Telephone Directory
1967	WILLIS CARL	R. L. Polk Co.
1962	Willis Carl	Pacific Telephone
	Nash Rudy	Pacific Telephone
1955	RODRIGUES ANTINO	The Pacific Telephone & Telegraph Co.
1945	RODRIGUES MARY F R	The Pacific Telephone & Telegraph Co.
1943	La Londe Leon A Dorothy meat ctr h	R. L. Polk & Co.
1933	SWARTZ JOS (JESSIE) H	R. L. Polk & Co.
	SWARTZ JOHN LAB R	R. L. Polk & Co.
1928	H Marie Indywkr R	R.L. Polk and Co of California
	Jos D Jessie lab H	R.L. Polk and Co of California
	Jos Isabelle lab H	R.L. Polk and Co of California

### 7129 HALLIDAY AVE

<u>Year</u>	<u>Uses</u>	<u>Source</u>
2006	No Current Listing	Haines Company, Inc.
2000	LE PHUONG	Pacific Bell
1992	NGUYEN LY	PACIFIC BELL DIRECTORY
1991	Nguyen Ly	PACIFIC BELL WHITE PAGES
1986	Johnson Virginia	PACIFIC BELL WHITE PAGES
1980	Price L N	Pacific Telephone
1967	WILLIS ELIZ MRS	R. L. Polk Co.

## FINDINGS

<u>Year</u>	<u>Uses</u>	<u>Source</u>
1962	Willis Elizabeth	Pacific Telephone
1955	SACKS LELAND J JR	The Pacific Telephone & Telegraph Co.

### 7200 HALLIDAY AVE

<u>Year</u>	<u>Uses</u>	<u>Source</u>
2006	VANNGUYENTien	Haines Company, Inc.
1980	Veitch Carl	Pacific Telephone
1970	VEITCH CARL	Pacific Telephone Directory
1967	VEITCH CARL	R. L. Polk Co.
1962	Veitch Carl	Pacific Telephone
1955	VEITCH CARL R	The Pacific Telephone & Telegraph Co.
1950	VEITCHL CARL R	The Pacific Telephone & Telegraph Co.
1945	VELTCH CARL R	The Pacific Telephone & Telegraph Co.
1943	Veitch Carl Eva mach h	R. L. Polk & Co.
1938	DORVILLE FRANK R	Pacific Telephone
1933	KRUGER HILDA MRS H	R. L. Polk & Co.
1928	clsao Wm I Louise sismn s H	R.L. Polk and Co of California
1925	ADAMS FRANK R	R. L. Polk & Co. of California

### 7201 HALLIDAY AVE

<u>Year</u>	<u>Uses</u>	<u>Source</u>
2006	CASTILLO Juan	Haines Company, Inc.
2000	CASTILLO SALVADOR	Pacific Bell
1986	Myers Morris	PACIFIC BELL WHITE PAGES
1980	Crosby J	Pacific Telephone
1970	HUTCHINSON ARTHUR L	Pacific Telephone Directory
1967	PERKINS H	R. L. Polk Co.
1962	Williams Earl J	Pacific Telephone
	Perkins Herbert	Pacific Telephone
1955	LARSEN JOHN R	The Pacific Telephone & Telegraph Co.
1950	LARSEN JOHN R	The Pacific Telephone & Telegraph Co.
1945	LARSEN JOHN R	The Pacific Telephone & Telegraph Co.
1943	Larsen John Camille mach h	R. L. Polk & Co.
1928	Straube Wiley J Ruby mldr H	R.L. Polk and Co of California

### 7206 HALLIDAY AVE

<u>Year</u>	<u>Uses</u>	<u>Source</u>
2006	VILLALOBOS Jorge	Haines Company, Inc.
1992	MCGOWAN DARNELL	PACIFIC BELL DIRECTORY



## FINDINGS

<u>Year</u>	<u>Uses</u>	<u>Source</u>
1991	Mc Gowan Darnell	PACIFIC BELL WHITE PAGES
1986	Mc Gowan Darnell	PACIFIC BELL WHITE PAGES
1967	COSTA JULIA MRS	R. L. Polk Co.
1962	Costa M E	Pacific Telephone
1955	SPIRO ROBT D	The Pacific Telephone & Telegraph Co.
1950	HIIPMAN LEO R	The Pacific Telephone & Telegraph Co.
1943	Hammond Thos N Pearl patrolmn h	R. L. Polk & Co.
1938	HAMMOND THOS N R	Pacific Telephone
1933	HAMMOND THOS N (PEARL) H	R. L. Polk & Co.
	MILLER DOROTHY STEN R	R. L. Polk & Co.
1928	Parlor Henry J Martha lab H	R.L. Polk and Co of California

### 7207 HALLIDAY AVE

<u>Year</u>	<u>Uses</u>	<u>Source</u>
2006	TAYLORJames LJr	Haines Company, Inc.
1970	HARRELL HOWARD	Pacific Telephone Directory
1967	PARKER MARTIN R	R. L. Polk Co.
1955	PARKER M R R	The Pacific Telephone & Telegraph Co.
1950	PARKER M R R	The Pacific Telephone & Telegraph Co.
1945	MORRIS VERNAL R R	The Pacific Telephone & Telegraph Co.
1943	Morris Vernal R Marie patrolman h	R. L. Polk & Co.
	Stricker Anna H wid Louis r	R. L. Polk & Co.
1938	MORRIS VERNAL R R	Pacific Telephone
1933	MORRIS VERNAL R (MARIE) MECH H	R. L. Polk & Co.
1928	MORRIS Vernal R Marie auto mech H	R.L. Polk and Co of California

### 7212 HALLIDAY AVE

<u>Year</u>	<u>Uses</u>	<u>Source</u>
2006	HARRIS Amina	Haines Company, Inc.
1991	Boney F M	PACIFIC BELL WHITE PAGES
	Boney Shirley & Trish	PACIFIC BELL WHITE PAGES
1980	Clifton Maurice	Pacific Telephone
1970	RIDDLE HAZEL A	Pacific Telephone Directory
1967	RIDDLE HAZEL A MRS	R. L. Polk Co.
1962	Riddle Frank	Pacific Telephone
1955	RIDDLE FRANK	The Pacific Telephone & Telegraph Co.
1950	MACCANY SIMON R	The Pacific Telephone & Telegraph Co.
1943	Parish Geo Mae whsmn h	R. L. Polk & Co.
	Parish Mae Mrs clk r	R. L. Polk & Co.

## FINDINGS

### 7215 HALLIDAY AVE

<u>Year</u>	<u>Uses</u>	<u>Source</u>
2006	GARCIA Jofina	Haines Company, Inc.
	FLORES German	Haines Company, Inc.
1975	CUSTER DOROTHY M	Pacific Telephone
1970	CUSTER ROBT L	Pacific Telephone Directory
	CUSTER DOROTHY M	Pacific Telephone Directory
1967	REAR LINDVIG ROBT J	R. L. Polk Co.
	PEACOCK ERNEST J S	R. L. Polk Co.
1962	Peacock E J Mrs	Pacific Telephone
1955	PEACOCK E J MRS R	The Pacific Telephone & Telegraph Co.
1950	PEACOCK E J MRS R	The Pacific Telephone & Telegraph Co.
1945	PEACOCK E J MRS R	The Pacific Telephone & Telegraph Co.
1943	Peacock Ernest J Thais pipeftr h	R. L. Polk & Co.
1938	PEACOCK ERNEST J R	Pacific Telephone
1928	Ch Oas R BBss lo fl lyr H	R.L. Polk and Co of California
	trindall Audrey R	R.L. Polk and Co of California

### 7218 HALLIDAY AVE

<u>Year</u>	<u>Uses</u>	<u>Source</u>
1955	COX W C MRS	The Pacific Telephone & Telegraph Co.
1950	HANSON SIGURD H R	The Pacific Telephone & Telegraph Co.
1945	HUDSON C O R	The Pacific Telephone & Telegraph Co.
1943	HUDSON Chas O Jennie h	R. L. Polk & Co.
1933	SYLVIA CLARA MRS H	R. L. Polk & Co.

### 7221 HALLIDAY AVE

<u>Year</u>	<u>Uses</u>	<u>Source</u>
1970	DOSDOS LENARD	Pacific Telephone Directory
	OYAS LEON	Pacific Telephone Directory
1967	VACANT	R. L. Polk Co.
1962	Labeaux Wm	Pacific Telephone
1955	LABEAUX ALEX	The Pacific Telephone & Telegraph Co.
	LABEAUX WM	The Pacific Telephone & Telegraph Co.
1950	FRY ELIZABETH MRS R	The Pacific Telephone & Telegraph Co.
1945	FRY ELIZABETH MRS R	The Pacific Telephone & Telegraph Co.
1943	Fry Eliz wid Mark h	R. L. Polk & Co.
	Fry R Thos Clare shipydwkr r	R. L. Polk & Co.
1938	FRY M A R	Pacific Telephone
1933	FRY MARK (ELIZ) H	R. L. Polk & Co.

## FINDINGS

<u>Year</u>	<u>Uses</u>	<u>Source</u>
1928	Pedersen Albt M furrier H	R.L. Polk and Co of California

### 7227 HALLIDAY AVE

<u>Year</u>	<u>Uses</u>	<u>Source</u>
2006	RUIZ Martin	Haines Company, Inc.
	MADRIGAILRbecca	Haines Company, Inc.
1986	Thompson Clifford E	PACIFIC BELL WHITE PAGES
	Thompson Clifford J	PACIFIC BELL WHITE PAGES
1980	Adams L	Pacific Telephone
1975	ADAMS L	Pacific Telephone
1970	ADAMS L	Pacific Telephone Directory
1967	ADAMS LUCILLE MRS	R. L. Polk Co.
1945	SPENCER CHARLOTTIE B R	The Pacific Telephone & Telegraph Co.
1943	Spencer Charlotte wid Lee h	R. L. Polk & Co.
	Whitford Lena wid Chas r	R. L. Polk & Co.
1938	SPENCER LEE W R	Pacific Telephone
1933	WHITFORD LENA MRS R	R. L. Polk & Co.
	SPENCER LEE W (CHARLOTTIE) H	R. L. Polk & Co.

### 7308 HALLIDAY AVE

<u>Year</u>	<u>Uses</u>	<u>Source</u>
1970	JOSEPH A D	Pacific Telephone Directory
1967	JOSEPH ALICE D MRS	R. L. Polk Co.
1962	Olsen A G	Pacific Telephone
1955	FRANKS BILL	The Pacific Telephone & Telegraph Co.
1945	TEGHTMEYER MERL R	The Pacific Telephone & Telegraph Co.
1943	Teghtmeyer Merl S Genevieve shipydwkr h	R. L. Polk & Co.
1933	ROEHL ALBT J (JEAN) CLK H	R. L. Polk & Co.
1928	Roehl Albt J Jean clk H	R.L. Polk and Co of California

### 7314 HALLIDAY AVE

<u>Year</u>	<u>Uses</u>	<u>Source</u>
2006	CEBALLOSAngel	Haines Company, Inc.
2000	PENA VERONICA B	Pacific Bell
1996	PENA GUSTAVO	PACIFIC BELL DIRECTORY
1980	Pagan Julio	Pacific Telephone
1975	PAGAN JULIO	Pacific Telephone
1970	PAGAN JULIO	Pacific Telephone Directory
1967	PAGAN JULIO	R. L. Polk Co.

## FINDINGS

<u>Year</u>	<u>Uses</u>	<u>Source</u>
1962	Berton Elmer	Pacific Telephone
1955	BERTON ELMER R	The Pacific Telephone & Telegraph Co.
1950	CUNNLNGHAM CARL N R	The Pacific Telephone & Telegraph Co.
1945	SEHER ANN R	The Pacific Telephone & Telegraph Co.
1943	Seher Geo Anna mtlsmith h	R. L. Polk & Co.
1938	POMERANZ FRED R	Pacific Telephone
1933	HUNT SIDNEY M (GRACE) CHAUF H	R. L. Polk & Co.
1928	St Geo L electn R	R.L. Polk and Co of California
	St Lester P Velmas brkmn H	R.L. Polk and Co of California

### 7315 HALLIDAY AVE

<u>Year</u>	<u>Uses</u>	<u>Source</u>
2006	e CLEMONS Vera	Haines Company, Inc.
1992	DAVIS A	PACIFIC BELL DIRECTORY
1991	Davis A	PACIFIC BELL WHITE PAGES
	Davis A F	PACIFIC BELL WHITE PAGES
1986	Davis Caldwell C Sr	PACIFIC BELL WHITE PAGES
1980	Davis Caldwell C Sr	Pacific Telephone
1975	DAVIS CALDWELL C SR	Pacific Telephone
1970	HANSEN CLIFFORD A	Pacific Telephone Directory
1967	HANSEN CLIFFORD A	R. L. Polk Co.
1962	Hansen Clifford A	Pacific Telephone
1955	HANSEN CLIFFORD A R	The Pacific Telephone & Telegraph Co.
1950	HANSEN CLIFFORD A R	The Pacific Telephone & Telegraph Co.
1945	CUMMINGS ANNA MRS R	The Pacific Telephone & Telegraph Co.
1943	Bearden J W shipydwkr r	R. L. Polk & Co.
	Cummings Anna wid Herbt nurse h	R. L. Polk & Co.
	Cummings Marian maid r	R. L. Polk & Co.
	Frasier Raymond shipydwkr r	R. L. Polk & Co.
	Hansen Clifford pntr r	R. L. Polk & Co.
1938	CUMMINGS H H R	Pacific Telephone
1933	CUMMINGS HERBT H (ANNA) MECH H	R. L. Polk & Co.
	CUMMINGS LESTER H LAB R	R. L. Polk & Co.

### 7319 HALLIDAY AVE

<u>Year</u>	<u>Uses</u>	<u>Source</u>
2006	JONES Quella	Haines Company, Inc.
	JEUITTGilbert	Haines Company, Inc.
1986	Banks Ivy Paxton	PACIFIC BELL WHITE PAGES

## FINDINGS

<u>Year</u>	<u>Uses</u>	<u>Source</u>
1980	Juette Hattie	Pacific Telephone
1967	NAREHOOD VIVIAN	R. L. Polk Co.

### 7321 HALLIDAY AVE

<u>Year</u>	<u>Uses</u>	<u>Source</u>
2006	JEUrr T Gilbert	Haines Company, Inc.
	JEUITT Irene	Haines Company, Inc.
1980	Jeuitt Irene	Pacific Telephone
1975	JEAUITT IRENE	Pacific Telephone
1970	BROWN CLEO	Pacific Telephone Directory
1967	GOLDMAN WERNER	R. L. Polk Co.
1962	Miyaki Tatsuo	Pacific Telephone

### 7324 HALLIDAY AVE

<u>Year</u>	<u>Uses</u>	<u>Source</u>
2006	YOUNGD	Haines Company, Inc.
2000	YOUNG D	Pacific Bell
1996	YOUNG D	PACIFIC BELL DIRECTORY
1992	YOUNG D	PACIFIC BELL DIRECTORY
1991	Young D	PACIFIC BELL WHITE PAGES
1986	Young D	PACIFIC BELL WHITE PAGES
	Young DM	PACIFIC BELL WHITE PAGES
1980	Young D	Pacific Telephone
1970	YOUNG ALBERT J	Pacific Telephone Directory
1967	YOUNG ALBERT J	R. L. Polk Co.
1955	WOOD J DOUGLAS R	The Pacific Telephone & Telegraph Co.
1950	WOOD J DOUGLAS R	The Pacific Telephone & Telegraph Co.
1943	MARTINEZ Manuel Lorraine shipydwkr r	R. L. Polk & Co.
	Ornellas Adam June welder h	R. L. Polk & Co.
1938	THOMSON ALLAN R	Pacific Telephone
1933	MEYER EDITH CLK R	R. L. Polk & Co.
	MEYER CHAS W (ETHEL T) MACH H	R. L. Polk & Co.
1928	Pottery Manuel Rose lab H	R.L. Polk and Co of California
	Pottery Margt fctywkr R	R.L. Polk and Co of California

### 7325 HALLIDAY AVE

<u>Year</u>	<u>Uses</u>	<u>Source</u>
2006	BYRD Romell	Haines Company, Inc.
2000	JASON F	Pacific Bell

## FINDINGS

<u>Year</u>	<u>Uses</u>	<u>Source</u>
1986	Moore James	PACIFIC BELL WHITE PAGES
	Moore James C Sr POBos	PACIFIC BELL WHITE PAGES
1980	Redwood Alfred T	Pacific Telephone
1967	PRUSKY JOHN R	R. L. Polk Co.
1962	Prusky John R	Pacific Telephone
1955	PRUSKY JOHN R R	The Pacific Telephone & Telegraph Co.
1950	PRUSKY JOHN R R	The Pacific Telephone & Telegraph Co.
1943	Mac Gregor Ernest E Adele h	R. L. Polk & Co.
1938	WICKBOLDT A H R	Pacific Telephone
1933	FENCIL FRANK (ANNA) MACH H	R. L. Polk & Co.
1928	Dwight Nich C Mae ydmn H	R.L. Polk and Co of California
	Beasley Ella Mrs H	R.L. Polk and Co of California

### 7329 HALLIDAY AVE

<u>Year</u>	<u>Uses</u>	<u>Source</u>
2006	BEALE Regina	Haines Company, Inc.
1980	Moller Carl T	Pacific Telephone
1970	MOLLER CARL T	Pacific Telephone Directory
1967	MOLLER CARL T	R. L. Polk Co.
1962	Moller Carl T	Pacific Telephone
1955	MOLLER CARL T R	The Pacific Telephone & Telegraph Co.
1950	MOLLER CARL T R	The Pacific Telephone & Telegraph Co.
1945	MOLLER CARL T R	The Pacific Telephone & Telegraph Co.
1943	Moller R Carl Elsie powerhouse eng MDDCo h	R. L. Polk & Co.
	Moller Richd C r	R. L. Polk & Co.
	Moller Virginia clk r	R. L. Polk & Co.
1938	MOLLER RICHARD C R	Pacific Telephone
1928	N John Marie lab H	R.L. Polk and Co of California

### 7334 HALLIDAY AVE

<u>Year</u>	<u>Uses</u>	<u>Source</u>
2006	Esperanza	Haines Company, Inc.
	s TOVAR Made	Haines Company, Inc.
1970	SEHER ANN	Pacific Telephone Directory
1967	SEHER GEO	R. L. Polk Co.
1962	Seher Ann	Pacific Telephone
1955	HERRERA ANGEL	The Pacific Telephone & Telegraph Co.
1950	LARINI MARIE J R	The Pacific Telephone & Telegraph Co.

## FINDINGS

<u>Year</u>	<u>Uses</u>	<u>Source</u>
1945	LARINI MARIE J R	The Pacific Telephone & Telegraph Co.
1943	Osuna Isadore r Herrera Angelo Martina shipydwkr h	R. L. Polk & Co. R. L. Polk & Co.
1928	WELLS Geo S Helen H	R.L. Polk and Co of California

### 7335 HALLIDAY AVE

<u>Year</u>	<u>Uses</u>	<u>Source</u>
2006	RIVERANieo Rosando WILLIAMS Shonda	Haines Company, Inc. Haines Company, Inc.
1967	FRANKLIN EMERY L S	R. L. Polk Co.
1962	Noia Geo J	Pacific Telephone
1955	NOIA GEO J	The Pacific Telephone & Telegraph Co.
1950	MARTIN G J R	The Pacific Telephone & Telegraph Co.

### 7340 HALLIDAY AVE

<u>Year</u>	<u>Uses</u>	<u>Source</u>
2006	VALENCIA Jose MARTINEZEvelia	Haines Company, Inc. Haines Company, Inc.
1992	BLUE LLOYD C MINISTRY INC	PACIFIC BELL DIRECTORY
1975	LEWIS IELAINE	Pacific Telephone
1970	MC ROBERTS LOUISE B	Pacific Telephone Directory
1967	MC ROBERTS ROBT L	R. L. Polk Co.
1962	Lievore Angelo Mrs	Pacific Telephone
1955	LIEVORE ANGELO MRS	The Pacific Telephone & Telegraph Co.
1950	WAYMAN C F R	The Pacific Telephone & Telegraph Co.
1943	Haight Roland S Margt acct Fisher Body Oakland Div h	R. L. Polk & Co.

### 7400 HALLIDAY AVE

<u>Year</u>	<u>Uses</u>	<u>Source</u>
2006	RODRIGUEZ Michael OWENS Maceo	Haines Company, Inc. Haines Company, Inc.
1986	Long Cornell	PACIFIC BELL WHITE PAGES
1980	Long Cornell	Pacific Telephone
1975	LONG CORNELL	Pacific Telephone
1967	TIXEIRA AUG R	R. L. Polk Co.
1962	Enz George F	Pacific Telephone
1955	ENZ GEORGE F R	The Pacific Telephone & Telegraph Co.
1950	ENZ GEORGE F R	The Pacific Telephone & Telegraph Co.
1945	ENZ GEORGE F R	The Pacific Telephone & Telegraph Co.

## FINDINGS

<u>Year</u>	<u>Uses</u>	<u>Source</u>
1943	Enz Geo F Ruth slsmn h	R. L. Polk & Co.

### 7401 HALLIDAY AVE

<u>Year</u>	<u>Uses</u>	<u>Source</u>
2006	e VAING Jonathan	Haines Company, Inc.
1967	KASTEP RAYMOND H	R. L. Polk Co.
1950	KOSTER RAYMOND H R	The Pacific Telephone & Telegraph Co.
1945	KOSTER RAYMOND H R	The Pacific Telephone & Telegraph Co.
1943	Koster Raymond H Ann crane opr h	R. L. Polk & Co.

### 7405 HALLIDAY AVE

<u>Year</u>	<u>Uses</u>	<u>Source</u>
2006	SWANSON Lenny	Haines Company, Inc.
1986	Botley Mae	PACIFIC BELL WHITE PAGES
	Bbtner M A	PACIFIC BELL WHITE PAGES
1970	WILLIAMSON W R	Pacific Telephone Directory
1967	WILLIAMSON WM P	R. L. Polk Co.
1962	Williamson W R	Pacific Telephone
1955	WILLIAMSON W R R	The Pacific Telephone & Telegraph Co.
1950	WILLIAMSOII W R R	The Pacific Telephone & Telegraph Co.
1945	WILLIAMSON W R R	The Pacific Telephone & Telegraph Co.
1943	Williamson W Raymond Helen acct h	R. L. Polk & Co.

### KRAUSE AVE

#### 7001 KRAUSE AVE

<u>Year</u>	<u>Uses</u>	<u>Source</u>
2006	a TIDWELL William	Haines Company, Inc.
1980	Thomas John	Pacific Telephone
1970	THOMAS JOHN	Pacific Telephone Directory
1967	CABPAL FRANK a	R. L. Polk Co.
1955	CABRAL FRANK	The Pacific Telephone & Telegraph Co.
1950	MC NABB CLIFFORD R R	The Pacific Telephone & Telegraph Co.

#### 7007 KRAUSE AVE

<u>Year</u>	<u>Uses</u>	<u>Source</u>
2006	a VARGAS Ignacio	Haines Company, Inc.
1975	DEES PAUL	Pacific Telephone
1970	DEES PAUL	Pacific Telephone Directory
1967	MULLEN BEPNICE V MRS	R. L. Polk Co.



## FINDINGS

<u>Year</u>	<u>Uses</u>	<u>Source</u>
1962	Mullen Bernice	Pacific Telephone
	Mullen Pink	Pacific Telephone
1955	FRAGA FRED	The Pacific Telephone & Telegraph Co.
1950	THYKEN ROBT J R	The Pacific Telephone & Telegraph Co.

### 7015 KRAUSE AVE

<u>Year</u>	<u>Uses</u>	<u>Source</u>
2006	HILL Warcell A	Haines Company, Inc.
2000	HILL WARCELL A	Pacific Bell
1996	HILL WARCELL A	PACIFIC BELL DIRECTORY
1992	HILL WARCELL A	PACIFIC BELL DIRECTORY
1991	Hill Warcell A	PACIFIC BELL WHITE PAGES
1986	Hill Warcell A	PACIFIC BELL WHITE PAGES
1980	Hill Warcell A	Pacific Telephone
1975	HILL WALTER	Pacific Telephone
1970	HILL WARCELL	Pacific Telephone Directory
1967	TAKASHIMA F N	R. L. Polk Co.
1962	Takashima F	Pacific Telephone
1955	TAKASHIMA F	The Pacific Telephone & Telegraph Co.
1950	RICE RUSSELL W R	The Pacific Telephone & Telegraph Co.
1945	HEATH MILTON R	The Pacific Telephone & Telegraph Co.

### 7019 KRAUSE AVE

<u>Year</u>	<u>Uses</u>	<u>Source</u>
2006	FERRELL Ade	Haines Company, Inc.
	a TIDWELL Lotte	Haines Company, Inc.
2000	FERRELL ARIE	Pacific Bell
1996	FERRELL ARIE	PACIFIC BELL DIRECTORY
1992	FERRELL ARIE	PACIFIC BELL DIRECTORY
1991	Ferrell Arie	PACIFIC BELL WHITE PAGES
	Ferrell B L	PACIFIC BELL WHITE PAGES
1986	Ferrell Arie	PACIFIC BELL WHITE PAGES
1967	HESTER JAMES H	R. L. Polk Co.

### 7025 KRAUSE AVE

<u>Year</u>	<u>Uses</u>	<u>Source</u>
2006	AGUILAR Macado	Haines Company, Inc.
2000	REAR OCHOA LUIS G	Pacific Bell
1986	Tibbetts John K	PACIFIC BELL WHITE PAGES

## FINDINGS

<u>Year</u>	<u>Uses</u>	<u>Source</u>
1980	Tibbetts John K	Pacific Telephone
1967	TIBBETTS JOHN K	R. L. Polk Co.
1962	Tibbetts John K	Pacific Telephone
1955	TIBBETTS JOHN K	The Pacific Telephone & Telegraph Co.

### 7101 KRAUSE AVE

<u>Year</u>	<u>Uses</u>	<u>Source</u>
2006	MONROEJames	Haines Company, Inc.
2000	MONROE JAS W	Pacific Bell
1996	MONROE JAS W	PACIFIC BELL DIRECTORY
1992	MONROE JAS W	PACIFIC BELL DIRECTORY
1991	Monroe Jas W	PACIFIC BELL WHITE PAGES
1986	Monroe Jas W	PACIFIC BELL WHITE PAGES
1980	Monroe Jas W	Pacific Telephone
1970	MONROE JAS W	Pacific Telephone Directory
	MONROE GLADYS M	Pacific Telephone Directory
1967	WALTON J C	R. L. Polk Co.
1955	HARTY J P	The Pacific Telephone & Telegraph Co.
1950	LA ROCCA VINCENT R	The Pacific Telephone & Telegraph Co.

### 7109 KRAUSE AVE

<u>Year</u>	<u>Uses</u>	<u>Source</u>
2006	SALAZARRosalio	Haines Company, Inc.
1970	SMITH MAURICE	Pacific Telephone Directory
1967	SMITH MAURICE	R. L. Polk Co.
1962	Newton John C	Pacific Telephone
1955	HERRIN ROBT L R	The Pacific Telephone & Telegraph Co.
1950	HERRIN ROBT L R	The Pacific Telephone & Telegraph Co.

### 7115 KRAUSE AVE

<u>Year</u>	<u>Uses</u>	<u>Source</u>
2006	PIEDRABlanca	Haines Company, Inc.
1970	OAKS MIGNON	Pacific Telephone Directory
1967	RACHELL SAMMIE	R. L. Polk Co.
1955	YOUNG E W MRS R	The Pacific Telephone & Telegraph Co.
1950	YOUNG E W MRS R	The Pacific Telephone & Telegraph Co.

### 7193 KRAUSE AVE

<u>Year</u>	<u>Uses</u>	<u>Source</u>
2006	a MCFALLSandra	Haines Company, Inc.

## FINDINGS

<u>Year</u>	<u>Uses</u>	<u>Source</u>
1970	HARRIS JAS JR	Pacific Telephone Directory
1967	HARRIS JAMFS JP	R. L. Polk Co.
1962	Harris Jas Jr	Pacific Telephone
1955	SOLARI LOUIS	The Pacific Telephone & Telegraph Co.
1950	GR AVES WILLARD A R	The Pacific Telephone & Telegraph Co.

### 7215 KRAUSE AVE

<u>Year</u>	<u>Uses</u>	<u>Source</u>
1955	GONZALES C R R	The Pacific Telephone & Telegraph Co.

### 7220 KRAUSE AVE

<u>Year</u>	<u>Uses</u>	<u>Source</u>
2006	MARKHAM	Haines Company, Inc.
	OAKLD SC ELEM	Haines Company, Inc.
1996	OAKLAND PUBLIC SCHOOLS	PACIFIC BELL DIRECTORY
1992	OAKLAND PUBLIC SCHOOLS	PACIFIC BELL DIRECTORY
1991	Mwarkham Elementary	PACIFIC BELL WHITE PAGES
1986	Markham Elementary	PACIFIC BELL WHITE PAGES
1980	Markham	Pacific Telephone
	Markham	Pacific Telephone
1975	OBSERVATORY	Pacific Telephone
1970	OAKLAND PUBLIC SCHOOLS	Pacific Telephone Directory
1967	MARKHAM SCHOOL	R. L. Polk Co.
1962	Markham School	Pacific Telephone
1955	MARKHAM SCHOOL	The Pacific Telephone & Telegraph Co.

### 7221 KRAUSE AVE

<u>Year</u>	<u>Uses</u>	<u>Source</u>
2006	KEITH Julius	Haines Company, Inc.
1970	THOMAS LOUIS	Pacific Telephone Directory
1967	THOMAS LOUIS	R. L. Polk Co.
1962	Thomas Louis	Pacific Telephone
1955	CAREY PAUL R JR R	The Pacific Telephone & Telegraph Co.
1950	MALWOOF M R	The Pacific Telephone & Telegraph Co.

### 7227 KRAUSE AVE

<u>Year</u>	<u>Uses</u>	<u>Source</u>
1992	TURNER ELLA D	PACIFIC BELL DIRECTORY
1991	Turner Ernest	PACIFIC BELL WHITE PAGES
	Turner Ellen	PACIFIC BELL WHITE PAGES

## FINDINGS

<u>Year</u>	<u>Uses</u>	<u>Source</u>
1991	Turner Ella D	PACIFIC BELL WHITE PAGES
1986	Turner Eugene	PACIFIC BELL WHITE PAGES
	Turner Ellen	PACIFIC BELL WHITE PAGES
	Turner Ella D	PACIFIC BELL WHITE PAGES
1980	Turner Ella D	Pacific Telephone
1967	DASHIELL ROBT	R. L. Polk Co.
1955	LOWRY RICHARD W	The Pacific Telephone & Telegraph Co.

### 7229 KRAUSE AVE

<u>Year</u>	<u>Uses</u>	<u>Source</u>
2006	No Current Listing	Haines Company, Inc.
1970	MORSE ALFRED H	Pacific Telephone Directory
1967	MORSE ALF H	R. L. Polk Co.
1962	Morse Alfred H	Pacific Telephone
1955	LEWAND S V R	The Pacific Telephone & Telegraph Co.
1950	LAUBER W N R	The Pacific Telephone & Telegraph Co.
	LAUBER DORIS VERLE R	The Pacific Telephone & Telegraph Co.

### 7231 KRAUSE AVE

<u>Year</u>	<u>Uses</u>	<u>Source</u>
2006	SMITH Eugene A	Haines Company, Inc.
2000	SMITH EUGENE A	Pacific Bell
1996	SMITH EUGENE A	PACIFIC BELL DIRECTORY
1992	SMITH EUGENE A	PACIFIC BELL DIRECTORY
1991	Smith Eugene A	PACIFIC BELL WHITE PAGES
1986	Smith Eugene A	PACIFIC BELL WHITE PAGES
1980	Smith Eugene A	Pacific Telephone
1970	SMITH EUGENE A	Pacific Telephone Directory
1967	MORSE WM G	R. L. Polk Co.
1962	Casella Joe	Pacific Telephone
1955	LAROCCA VINCENT	The Pacific Telephone & Telegraph Co.
1950	NICHOLS RAYMOND A R	The Pacific Telephone & Telegraph Co.
	NICHOLS BETTIE G R	The Pacific Telephone & Telegraph Co.

### 7307 KRAUSE AVE

<u>Year</u>	<u>Uses</u>	<u>Source</u>
1967	VACANT	R. L. Polk Co.
1962	Mondragon Ralph G	Pacific Telephone
1955	THOMAS WAYNE A	The Pacific Telephone & Telegraph Co.

## FINDINGS

<u>Year</u>	<u>Uses</u>	<u>Source</u>
1950	SCHOENFELD D P R	The Pacific Telephone & Telegraph Co.
1945	IVERSON NORMAN W R	The Pacific Telephone & Telegraph Co.

### 7314 KRAUSE AVE

<u>Year</u>	<u>Uses</u>	<u>Source</u>
2006	a PERRY Hersha	Haines Company, Inc.
	WELLS Jason D	Haines Company, Inc.
1992	WILLIAMS THEODORE R	PACIFIC BELL DIRECTORY
1991	Williams Ella	PACIFIC BELL WHITE PAGES
	Williams Theodore R	PACIFIC BELL WHITE PAGES
	Williams Thomas	PACIFIC BELL WHITE PAGES
1986	Williams Ella	PACIFIC BELL WHITE PAGES
	Williams Theodore R	PACIFIC BELL WHITE PAGES
1980	Williams Ella	Pacific Telephone
	Williams Theodore R	Pacific Telephone
1970	WILLIAMS ELLA	Pacific Telephone Directory
	WILLIAMS THEODORE R	Pacific Telephone Directory
1967	WILLIAMS THEODORE P	R. L. Polk Co.
1962	Ceremello M	Pacific Telephone
1955	CEREMELLO M	The Pacific Telephone & Telegraph Co.
1950	CEREMELLO M R	The Pacific Telephone & Telegraph Co.
1943	Ceremello Michl A Angela mach h	R. L. Polk & Co.
	Croda Jas V mach r	R. L. Polk & Co.

### 7315 KRAUSE AVE

<u>Year</u>	<u>Uses</u>	<u>Source</u>
2006	HERNANDEZ Sergio	Haines Company, Inc.
	HERNANDEZ Eivira	Haines Company, Inc.
2000	NEVLES EVELYN	Pacific Bell
1996	NEVELS WILLIS	PACIFIC BELL DIRECTORY
1992	NEVELS WILLIS	PACIFIC BELL DIRECTORY
1991	Nevels Willis	PACIFIC BELL WHITE PAGES
	Nevelson Alexander	PACIFIC BELL WHITE PAGES
	Nevelson Alexander	PACIFIC BELL WHITE PAGES
1986	Nevels Willis	PACIFIC BELL WHITE PAGES
1980	Nevels Willis	Pacific Telephone
1975	NEVELS WILLIS	Pacific Telephone
1970	NEVELS WILLIS	Pacific Telephone Directory
1967	NEVLES MWILLIS	R. L. Polk Co.

## FINDINGS

<u>Year</u>	<u>Uses</u>	<u>Source</u>
1962	Neves John J	Pacific Telephone
1955	NEVES JOHN J R	The Pacific Telephone & Telegraph Co.
1950	NEVES JOHN J R	The Pacific Telephone & Telegraph Co.
1945	NEVES JOHN J R	The Pacific Telephone & Telegraph Co.
1943	Carman John D Leota shipydwkr h	R. L. Polk & Co.
	Carman Leota V clk MW & Co r	R. L. Polk & Co.

### 7321 KRAUSE AVE

<u>Year</u>	<u>Uses</u>	<u>Source</u>
2006	GARRETT Cranston	Haines Company, Inc.
1996	MITTELMAN CHARLES	PACIFIC BELL DIRECTORY
1992	MITTELMAN CHARLES	PACIFIC BELL DIRECTORY
1991	Garrett Cranston	PACIFIC BELL WHITE PAGES
	Mittelman Charles	PACIFIC BELL WHITE PAGES
1980	Garrett Cranston	Pacific Telephone
	Mittelman Chas	Pacific Telephone
1970	ODOM LEROY	Pacific Telephone Directory
1967	ODOM LEROY	R. L. Polk Co.
1962	Pearson Bud	Pacific Telephone
	Pearson A L r	Pacific Telephone
1955	PEARSON A L R	The Pacific Telephone & Telegraph Co.
1950	PEARSON A L R	The Pacific Telephone & Telegraph Co.
1945	PEARSON A L R	The Pacific Telephone & Telegraph Co.
1943	PEARSON Arth L Elsie shipydwkr h	R. L. Polk & Co.

### 7322 KRAUSE AVE

<u>Year</u>	<u>Uses</u>	<u>Source</u>
2006	LEONARD Cathy	Haines Company, Inc.
	PERRY Hersha	Haines Company, Inc.
2000	WASHINGTON TEALEATHA	Pacific Bell
1967	JOSEY J P JR	R. L. Polk Co.
1962	Bauman Elmer Rick	Pacific Telephone
1955	HOUSH FRED C JR	The Pacific Telephone & Telegraph Co.

### 7324 KRAUSE AVE

<u>Year</u>	<u>Uses</u>	<u>Source</u>
2006	CARR Wi lhemia D	Haines Company, Inc.
1986	Pugh Arthur Jr	PACIFIC BELL WHITE PAGES
	Pugh Barbara	PACIFIC BELL WHITE PAGES

## FINDINGS

<u>Year</u>	<u>Uses</u>	<u>Source</u>
1980	Dotson Myrtle J	Pacific Telephone
1975	DOTSON MYRTLE J	Pacific Telephone
1970	SHEPPARD CLARENCE C REV	Pacific Telephone Directory
1967	HOLLAND JAMES L REV	R. L. Polk Co.
1955	MULLER CARROLL L	The Pacific Telephone & Telegraph Co.

### 7327 KRAUSE AVE

<u>Year</u>	<u>Uses</u>	<u>Source</u>
2006	DRAPER James	Haines Company, Inc.
1980	Draper Leland	Pacific Telephone
	Draper Jas E	Pacific Telephone
1967	SMITH VENTRUS T	R. L. Polk Co.
	SMITH ILLIE L MRS	R. L. Polk Co.
1962	Hecox Albert J r	Pacific Telephone
1955	HECOX ALBERT J R	The Pacific Telephone & Telegraph Co.
1945	MITCHELL BYRON M R	The Pacific Telephone & Telegraph Co.
1943	Mitchell Byron M Edith mach C & L Co h	R. L. Polk & Co.

### 7330 KRAUSE AVE

<u>Year</u>	<u>Uses</u>	<u>Source</u>
2006	o PEREZ Gina	Haines Company, Inc.
1970	WORTHINGTON D	Pacific Telephone Directory
1967	PAILLE ANNA G	R. L. Polk Co.

### 7333 KRAUSE AVE

<u>Year</u>	<u>Uses</u>	<u>Source</u>
2006	a COOPER Marcella	Haines Company, Inc.
1970	ROBINSON DAZY M	Pacific Telephone Directory
	ROBINSON NATHANIEL	Pacific Telephone Directory
1967	ROBINSON NATHL	R. L. Polk Co.
1962	Mc Kenzie Dale	Pacific Telephone
1955	MCKENZIE DALE R	The Pacific Telephone & Telegraph Co.
1950	MC KENZIE DALE R	The Pacific Telephone & Telegraph Co.
1945	MCKENZIE DALE R	The Pacific Telephone & Telegraph Co.

### KRAUSE ST

#### 7015 KRAUSE ST

<u>Year</u>	<u>Uses</u>	<u>Source</u>
1943	Chaplin David E Mary eng h	R. L. Polk & Co.

## FINDINGS

<u>Year</u>	<u>Uses</u>	<u>Source</u>
1938	MINAMI K MRS R	Pacific Telephone

### 7019 KRAUSE ST

<u>Year</u>	<u>Uses</u>	<u>Source</u>
1950	HESTER JAS H R	The Pacific Telephone & Telegraph Co.

### 7025 KRAUSE ST

<u>Year</u>	<u>Uses</u>	<u>Source</u>
1950	MUILLER GEO W R	The Pacific Telephone & Telegraph Co.

### 7227 KRAUSE ST

<u>Year</u>	<u>Uses</u>	<u>Source</u>
1950	HAEDT ROBT V R	The Pacific Telephone & Telegraph Co.

### 7314 KRAUSE ST

<u>Year</u>	<u>Uses</u>	<u>Source</u>
1945	CEREMELLO M R	The Pacific Telephone & Telegraph Co.
1938	CEREMELLO M R	Pacific Telephone
1933	CEREMELLO MANUEL (MARIE) CLK H	R. L. Polk & Co.
1928	Guito Manuel Sophia H	R.L. Polk and Co of California

### 7330 KRAUSE ST

<u>Year</u>	<u>Uses</u>	<u>Source</u>
1962	Paille A	Pacific Telephone
1955	PAILLE A R	The Pacific Telephone & Telegraph Co.
1950	PAILLE A R	The Pacific Telephone & Telegraph Co.
1943	Anstey Keith R Willetta driver h	R. L. Polk & Co.
1933	KELLER EULILEE I MRS H	R. L. Polk & Co.



## FINDINGS

### TARGET PROPERTY: ADDRESS NOT IDENTIFIED IN RESEARCH SOURCE

The following Target Property addresses were researched for this report, and the addresses were not identified in the research source.

#### Address Researched

7210 Bancroft Avenue

#### Address Not Identified in Research Source

2006, 2002, 2000, 1996, 1993, 1984, 1982, 1980, 1979, 1976, 1975, 1973, 1970, 1967, 1965, 1962, 1960, 1959, 1956, 1955, 1954, 1951, 1950, 1946, 1945, 1943, 1940, 1938, 1933, 1932, 1928, 1926, 1925, 1920

### ADJOINING PROPERTY: ADDRESSES NOT IDENTIFIED IN RESEARCH SOURCE

The following Adjoining Property addresses were researched for this report, and the addresses were not identified in research source.

#### Address Researched

1 EASTMONT MALL

#### Address Not Identified in Research Source

2006, 2002, 2000, 1993, 1991, 1986, 1984, 1982, 1980, 1979, 1976, 1975, 1973, 1970, 1967, 1965, 1962, 1960, 1959, 1956, 1955, 1954, 1951, 1950, 1946, 1945, 1943, 1940, 1938, 1933, 1932, 1928, 1926, 1925, 1920

10 EASTMONT MALL

2006, 2002, 2000, 1993, 1991, 1986, 1984, 1982, 1979, 1976, 1975, 1973, 1970, 1967, 1965, 1962, 1960, 1959, 1956, 1955, 1954, 1951, 1950, 1946, 1945, 1943, 1940, 1938, 1933, 1932, 1928, 1926, 1925, 1920

13 EASTMONT MALL

2006, 2002, 2000, 1996, 1993, 1992, 1991, 1986, 1984, 1982, 1979, 1976, 1975, 1973, 1970, 1967, 1965, 1962, 1960, 1959, 1956, 1955, 1954, 1951, 1950, 1946, 1945, 1943, 1940, 1938, 1933, 1932, 1928, 1926, 1925, 1920

14 EASTMONT MALL

2006, 2002, 2000, 1993, 1991, 1986, 1984, 1982, 1979, 1976, 1975, 1973, 1970, 1967, 1965, 1962, 1960, 1959, 1956, 1955, 1954, 1951, 1950, 1946, 1945, 1943, 1940, 1938, 1933, 1932, 1928, 1926, 1925, 1920

15 EASTMONT MALL

2006, 2002, 2000, 1993, 1991, 1986, 1984, 1982, 1980, 1979, 1976, 1975, 1973, 1970, 1967, 1965, 1962, 1960, 1959, 1956, 1955, 1954, 1951, 1950, 1946, 1945, 1943, 1940, 1938, 1933, 1932, 1928, 1926, 1925, 1920

150 EASTMONT MALL

2006, 2002, 2000, 1993, 1992, 1991, 1986, 1984, 1982, 1980, 1979, 1976, 1975, 1973, 1970, 1967, 1965, 1962, 1960, 1959, 1956, 1955, 1954, 1951, 1950, 1946, 1945, 1943, 1940, 1938, 1933, 1932, 1928, 1926, 1925, 1920

151 EASTMONT MALL

2006, 2002, 2000, 1996, 1993, 1992, 1991, 1986, 1984, 1982, 1979, 1976, 1975, 1973, 1970, 1967, 1965, 1962, 1960, 1959, 1956, 1955, 1954, 1951, 1950, 1946, 1945, 1943, 1940, 1938, 1933, 1932, 1928, 1926, 1925, 1920

153 EASTMONT MALL

2006, 2002, 2000, 1993, 1991, 1986, 1984, 1982, 1980, 1979, 1976, 1975, 1973, 1970, 1967, 1965, 1962, 1960, 1959, 1956, 1955, 1954, 1951, 1950, 1946, 1945, 1943, 1940, 1938, 1933, 1932, 1928, 1926, 1925, 1920

155 EASTMONT MALL

2006, 2002, 2000, 1993, 1991, 1986, 1984, 1982, 1979, 1976, 1975, 1973, 1970, 1967, 1965, 1962, 1960, 1959, 1956, 1955, 1954, 1951, 1950, 1946, 1945, 1943, 1940, 1938, 1933, 1932, 1928, 1926, 1925, 1920

157 EASTMONT MALL

2006, 2002, 2000, 1996, 1993, 1991, 1986, 1984, 1982, 1979, 1976, 1975, 1973, 1970, 1967, 1965, 1962, 1960, 1959, 1956, 1955, 1954, 1951, 1950, 1946, 1945, 1943, 1940, 1938, 1933, 1932, 1928, 1926, 1925, 1920

159 EASTMONT MALL

2006, 2002, 2000, 1993, 1992, 1991, 1986, 1984, 1982, 1979, 1976, 1975, 1973, 1970, 1967, 1965, 1962, 1960, 1959, 1956, 1955, 1954, 1951, 1950, 1946, 1945, 1943, 1940, 1938, 1933, 1932, 1928, 1926, 1925, 1920





## FINDINGS

### Address Researched

### Address Not Identified in Research Source

2342 73RD ST	2006, 2002, 2000, 1996, 1993, 1992, 1991, 1986, 1984, 1982, 1980, 1979, 1976, 1975, 1973, 1970, 1967, 1965, 1962, 1960, 1959, 1956, 1955, 1954, 1951, 1950, 1946, 1943, 1940, 1938, 1933, 1932, 1928, 1926, 1925, 1920
2350 73RD AVE	2006, 2002, 2000, 1996, 1993, 1992, 1991, 1986, 1984, 1982, 1980, 1979, 1976, 1975, 1973, 1970, 1965, 1962, 1960, 1959, 1956, 1954, 1951, 1950, 1946, 1940, 1932, 1926, 1925, 1920
2356 73RD AVE	2006, 2002, 2000, 1996, 1993, 1992, 1991, 1986, 1984, 1982, 1980, 1979, 1976, 1975, 1973, 1965, 1960, 1959, 1956, 1954, 1951, 1946, 1945, 1940, 1932, 1926, 1925, 1920
2360 73RD AVE	2006, 2002, 2000, 1996, 1993, 1992, 1991, 1986, 1984, 1982, 1980, 1979, 1976, 1975, 1973, 1970, 1967, 1965, 1962, 1960, 1959, 1956, 1955, 1954, 1951, 1950, 1946, 1945, 1943, 1940, 1938, 1932, 1928, 1926, 1925, 1920
2362 73RD AVE	2006, 2002, 2000, 1996, 1993, 1992, 1991, 1986, 1984, 1982, 1980, 1979, 1976, 1975, 1973, 1970, 1965, 1962, 1960, 1959, 1956, 1954, 1951, 1950, 1946, 1940, 1938, 1932, 1928, 1926, 1925, 1920
2366 73RD AVE	2006, 2002, 2000, 1996, 1993, 1992, 1991, 1986, 1984, 1982, 1980, 1979, 1976, 1975, 1973, 1970, 1965, 1962, 1960, 1959, 1956, 1955, 1954, 1951, 1950, 1946, 1945, 1943, 1940, 1938, 1933, 1932, 1928, 1926, 1925, 1920
2368 73RD AVE	2006, 2002, 2000, 1996, 1993, 1992, 1991, 1986, 1984, 1982, 1980, 1979, 1976, 1975, 1973, 1965, 1960, 1959, 1956, 1954, 1951, 1946, 1940, 1933, 1932, 1926, 1925, 1920
2374 73RD AVE	2006, 2002, 2000, 1996, 1993, 1992, 1991, 1986, 1984, 1982, 1980, 1979, 1976, 1975, 1973, 1970, 1965, 1960, 1959, 1956, 1954, 1951, 1946, 1940, 1932, 1926, 1925, 1920
2375 73RD AVE	2002, 1993, 1984, 1982, 1979, 1976, 1975, 1973, 1965, 1960, 1959, 1956, 1954, 1951, 1946, 1940, 1933, 1932, 1926, 1925, 1920
2380 73RD	2006, 2002, 2000, 1996, 1993, 1992, 1991, 1986, 1984, 1982, 1980, 1979, 1976, 1975, 1973, 1970, 1967, 1965, 1962, 1960, 1959, 1956, 1955, 1954, 1951, 1950, 1946, 1945, 1940, 1938, 1933, 1932, 1928, 1926, 1925, 1920
2380 73RD AVE	2006, 2002, 2000, 1996, 1993, 1992, 1991, 1986, 1984, 1982, 1980, 1979, 1976, 1975, 1973, 1970, 1965, 1960, 1959, 1956, 1954, 1951, 1946, 1943, 1940, 1938, 1932, 1926, 1925, 1920
2381 73RD AVE	2002, 2000, 1996, 1993, 1992, 1991, 1986, 1984, 1982, 1980, 1979, 1976, 1975, 1973, 1970, 1965, 1960, 1959, 1956, 1954, 1951, 1950, 1946, 1940, 1938, 1932, 1928, 1926, 1925, 1920
2386 73RD	2006, 2002, 2000, 1996, 1993, 1992, 1991, 1986, 1984, 1982, 1980, 1979, 1976, 1975, 1973, 1970, 1967, 1965, 1962, 1960, 1959, 1956, 1955, 1954, 1951, 1950, 1946, 1945, 1940, 1938, 1933, 1932, 1928, 1926, 1925, 1920
2386 73RD AVE	2006, 2002, 2000, 1996, 1993, 1992, 1991, 1986, 1984, 1982, 1980, 1979, 1976, 1975, 1973, 1970, 1965, 1960, 1959, 1956, 1954, 1951, 1950, 1946, 1943, 1940, 1932, 1928, 1926, 1925, 1920
2387 73RD AVE	2002, 2000, 1996, 1993, 1992, 1991, 1984, 1982, 1979, 1976, 1973, 1965, 1960, 1959, 1956, 1954, 1951, 1946, 1940, 1932, 1926, 1925, 1920
24 EASTMONT MALL	2006, 2002, 2000, 1996, 1993, 1992, 1991, 1986, 1984, 1982, 1979, 1976, 1975, 1973, 1970, 1967, 1965, 1962, 1960, 1959, 1956, 1955, 1954, 1951, 1950, 1946, 1945, 1943, 1940, 1938, 1933, 1932, 1928, 1926, 1925, 1920
240 EASTMONT MALL	2006, 2002, 2000, 1993, 1991, 1986, 1984, 1982, 1979, 1976, 1975, 1973, 1970, 1967, 1965, 1962, 1960, 1959, 1956, 1955, 1954, 1951, 1950, 1946, 1945, 1943, 1940, 1938, 1933, 1932, 1928, 1926, 1925, 1920
2400 73RD AVE	2006, 2002, 2000, 1996, 1993, 1992, 1991, 1986, 1984, 1982, 1980, 1979, 1976, 1975, 1973, 1970, 1965, 1960, 1959, 1956, 1954, 1951, 1946, 1940, 1938, 1932, 1928, 1926, 1925, 1920

## FINDINGS

### Address Researched

### Address Not Identified in Research Source

2401 73RD AVE	2006, 2002, 2000, 1996, 1993, 1992, 1991, 1986, 1984, 1982, 1980, 1979, 1976, 1975, 1973, 1970, 1967, 1965, 1962, 1960, 1959, 1956, 1954, 1951, 1950, 1946, 1940, 1932, 1928, 1926, 1920
2407 73RD AVE	2006, 2002, 2000, 1996, 1993, 1992, 1991, 1986, 1984, 1982, 1980, 1979, 1976, 1975, 1973, 1970, 1967, 1965, 1962, 1960, 1959, 1956, 1955, 1954, 1951, 1946, 1940, 1932, 1926, 1920
2408 73RD AVE	2006, 2002, 2000, 1996, 1993, 1992, 1991, 1986, 1984, 1982, 1980, 1979, 1976, 1975, 1973, 1970, 1965, 1962, 1960, 1959, 1956, 1954, 1951, 1950, 1946, 1940, 1932, 1926, 1925, 1920
241 EASTMONT MALL	2006, 2002, 2000, 1993, 1986, 1984, 1982, 1979, 1976, 1975, 1973, 1970, 1967, 1965, 1962, 1960, 1959, 1956, 1955, 1954, 1951, 1950, 1946, 1945, 1943, 1940, 1938, 1933, 1932, 1928, 1926, 1925, 1920
2415 73RD AVE	2006, 2002, 2000, 1996, 1993, 1992, 1991, 1986, 1984, 1982, 1980, 1979, 1976, 1975, 1973, 1970, 1967, 1965, 1962, 1960, 1959, 1956, 1954, 1951, 1946, 1940, 1938, 1932, 1926, 1925, 1920
2420 73RD AVE	2006, 2002, 2000, 1996, 1993, 1992, 1991, 1986, 1984, 1982, 1980, 1979, 1976, 1975, 1973, 1970, 1965, 1960, 1959, 1956, 1954, 1951, 1950, 1946, 1945, 1940, 1938, 1932, 1928, 1926, 1925
2421 73RD AVE	2006, 2002, 2000, 1996, 1993, 1992, 1991, 1986, 1984, 1982, 1980, 1979, 1976, 1975, 1973, 1970, 1967, 1965, 1962, 1960, 1959, 1956, 1954, 1951, 1946, 1940, 1932, 1926, 1925, 1920
2424 73RD AVE	2006, 2002, 2000, 1996, 1993, 1992, 1991, 1986, 1984, 1982, 1980, 1979, 1976, 1975, 1973, 1965, 1960, 1959, 1956, 1954, 1951, 1946, 1940, 1932, 1926, 1925, 1920
2427 73RD	2006, 2002, 2000, 1996, 1993, 1992, 1991, 1986, 1984, 1982, 1980, 1979, 1976, 1975, 1973, 1970, 1967, 1965, 1962, 1960, 1959, 1956, 1955, 1954, 1951, 1950, 1946, 1945, 1943, 1940, 1938, 1933, 1932, 1926, 1925, 1920
2427 73RD AVE	2006, 2002, 2000, 1996, 1993, 1992, 1991, 1986, 1984, 1982, 1980, 1979, 1976, 1975, 1973, 1970, 1967, 1965, 1962, 1960, 1959, 1956, 1954, 1951, 1946, 1940, 1932, 1926, 1920
2435 73RD AVE	2006, 2002, 2000, 1996, 1993, 1992, 1991, 1986, 1984, 1982, 1980, 1979, 1976, 1975, 1973, 1970, 1967, 1965, 1962, 1960, 1959, 1956, 1954, 1951, 1946, 1940, 1938, 1932, 1926, 1920
2440 73RD AVE	2006, 2002, 2000, 1996, 1993, 1992, 1991, 1986, 1984, 1982, 1980, 1979, 1976, 1975, 1973, 1970, 1967, 1965, 1962, 1960, 1959, 1956, 1954, 1951, 1946, 1945, 1940, 1938, 1933, 1932, 1928, 1926, 1925, 1920
2444 73RD AVE	2006, 2002, 2000, 1996, 1993, 1992, 1991, 1986, 1984, 1982, 1980, 1979, 1976, 1975, 1973, 1970, 1967, 1965, 1962, 1960, 1959, 1956, 1954, 1951, 1946, 1940, 1938, 1932, 1928, 1926, 1925, 1920
2491 73RD AVE	2006, 2002, 2000, 1996, 1993, 1992, 1991, 1986, 1984, 1982, 1980, 1979, 1976, 1975, 1973, 1970, 1967, 1965, 1962, 1960, 1959, 1956, 1955, 1954, 1951, 1950, 1946, 1945, 1943, 1940, 1938, 1932, 1928, 1926, 1925, 1920
2500 74TH AVE	2002, 1993, 1992, 1991, 1986, 1984, 1982, 1980, 1979, 1976, 1975, 1973, 1965, 1960, 1959, 1956, 1954, 1951, 1950, 1946, 1940, 1938, 1933, 1932, 1928, 1926, 1925, 1920
2501 74TH AVE	2006, 2002, 1996, 1993, 1992, 1991, 1986, 1984, 1982, 1979, 1976, 1973, 1967, 1965, 1960, 1959, 1956, 1954, 1951, 1950, 1946, 1945, 1940, 1938, 1933, 1932, 1928, 1926, 1925, 1920
2506 74TH AVE	2002, 2000, 1993, 1986, 1984, 1982, 1980, 1979, 1976, 1975, 1973, 1965, 1960, 1959, 1956, 1954, 1951, 1946, 1940, 1938, 1933, 1932, 1928, 1926, 1925, 1920

## FINDINGS

<b><u>Address Researched</u></b>	<b><u>Address Not Identified in Research Source</u></b>
2507 74TH AVE	2006, 2002, 2000, 1996, 1993, 1992, 1991, 1986, 1984, 1982, 1980, 1979, 1976, 1975, 1973, 1967, 1965, 1960, 1959, 1956, 1954, 1951, 1950, 1946, 1945, 1940, 1938, 1933, 1932, 1928, 1926, 1925, 1920
2508 73RD AVE	2006, 2002, 2000, 1993, 1986, 1984, 1982, 1979, 1976, 1975, 1973, 1965, 1960, 1959, 1956, 1954, 1951, 1950, 1946, 1945, 1943, 1940, 1938, 1933, 1932, 1928, 1926, 1925, 1920
251 EASTMONT MALL	2006, 2002, 2000, 1996, 1993, 1991, 1986, 1984, 1982, 1979, 1976, 1975, 1973, 1970, 1967, 1965, 1962, 1960, 1959, 1956, 1955, 1954, 1951, 1950, 1946, 1945, 1943, 1940, 1938, 1933, 1932, 1928, 1926, 1925, 1920
2510 73RD AVE	2006, 2002, 1993, 1992, 1984, 1982, 1979, 1976, 1973, 1970, 1967, 1965, 1960, 1959, 1956, 1954, 1951, 1950, 1946, 1945, 1943, 1940, 1938, 1933, 1932, 1928, 1926, 1925, 1920
2514 74TH AVE	2002, 2000, 1996, 1993, 1992, 1991, 1986, 1984, 1982, 1980, 1979, 1976, 1975, 1973, 1965, 1962, 1960, 1959, 1956, 1954, 1951, 1946, 1940, 1938, 1933, 1932, 1928, 1926, 1925, 1920
2515 74TH AVE	2002, 2000, 1996, 1993, 1992, 1991, 1986, 1984, 1982, 1979, 1976, 1973, 1970, 1965, 1960, 1959, 1956, 1954, 1951, 1950, 1946, 1940, 1938, 1933, 1932, 1928, 1926, 1925, 1920
2517 74TH AVE	2002, 2000, 1996, 1993, 1992, 1991, 1986, 1984, 1982, 1979, 1976, 1975, 1973, 1970, 1965, 1960, 1959, 1956, 1954, 1951, 1946, 1945, 1943, 1940, 1938, 1933, 1932, 1928, 1926, 1925, 1920
2518 74TH AVE	2002, 2000, 1996, 1993, 1992, 1991, 1986, 1984, 1982, 1980, 1979, 1976, 1975, 1973, 1965, 1960, 1959, 1956, 1954, 1951, 1950, 1946, 1943, 1940, 1938, 1933, 1932, 1928, 1926, 1925, 1920
2522 74TH AVE	2002, 2000, 1996, 1993, 1992, 1991, 1984, 1982, 1980, 1979, 1976, 1975, 1973, 1970, 1965, 1960, 1959, 1956, 1954, 1951, 1950, 1946, 1940, 1938, 1933, 1932, 1928, 1926, 1925, 1920
2524 73RD AVE	2006, 2002, 1996, 1993, 1992, 1984, 1982, 1979, 1976, 1975, 1973, 1970, 1967, 1965, 1962, 1960, 1959, 1956, 1954, 1951, 1946, 1945, 1943, 1940, 1938, 1933, 1932, 1928, 1926, 1925, 1920
2528 74TH AVE	2002, 1993, 1984, 1982, 1979, 1976, 1973, 1965, 1960, 1959, 1956, 1954, 1951, 1950, 1946, 1940, 1938, 1933, 1932, 1928, 1926, 1925, 1920
2529 74TH AVE	2002, 2000, 1996, 1993, 1992, 1991, 1984, 1982, 1979, 1976, 1975, 1973, 1970, 1965, 1960, 1959, 1956, 1954, 1951, 1950, 1946, 1940, 1932, 1926, 1925, 1920
2534 74TH AVE	2002, 2000, 1996, 1993, 1992, 1991, 1986, 1984, 1982, 1980, 1979, 1976, 1975, 1973, 1965, 1960, 1959, 1956, 1954, 1951, 1950, 1946, 1940, 1938, 1933, 1932, 1928, 1926, 1925, 1920
2535 74TH	2006, 2002, 2000, 1996, 1993, 1992, 1991, 1986, 1984, 1982, 1980, 1979, 1976, 1975, 1973, 1970, 1967, 1965, 1962, 1960, 1959, 1956, 1955, 1954, 1951, 1946, 1945, 1943, 1940, 1938, 1933, 1932, 1928, 1926, 1925, 1920
2535 74TH AVE	2002, 2000, 1996, 1993, 1992, 1991, 1984, 1982, 1979, 1976, 1975, 1973, 1970, 1965, 1960, 1959, 1956, 1954, 1951, 1950, 1946, 1940, 1933, 1932, 1928, 1926, 1925, 1920
2540 73RD AVE	2006, 2002, 2000, 1996, 1993, 1992, 1991, 1986, 1984, 1982, 1980, 1979, 1976, 1975, 1973, 1970, 1967, 1965, 1962, 1960, 1959, 1956, 1955, 1954, 1951, 1950, 1946, 1945, 1943, 1940, 1938, 1933, 1932, 1926, 1925, 1920
2542 74TH AVE	2002, 1993, 1984, 1982, 1979, 1976, 1973, 1965, 1960, 1959, 1956, 1954, 1951, 1946, 1940, 1938, 1933, 1932, 1928, 1926, 1925, 1920
2543 74TH AVE	2002, 1996, 1993, 1992, 1991, 1986, 1984, 1982, 1979, 1976, 1975, 1973, 1970, 1965, 1960, 1959, 1956, 1954, 1951, 1946, 1945, 1943, 1940, 1938, 1933, 1932, 1928, 1926, 1925, 1920



## FINDINGS

<b><u>Address Researched</u></b>	<b><u>Address Not Identified in Research Source</u></b>
275 EASTMONT MALL	2006, 2002, 2000, 1996, 1993, 1991, 1986, 1984, 1982, 1979, 1976, 1975, 1973, 1970, 1967, 1965, 1962, 1960, 1959, 1956, 1955, 1954, 1951, 1950, 1946, 1945, 1943, 1940, 1938, 1933, 1932, 1928, 1926, 1925, 1920
279 EASTMONT MALL	2006, 2002, 2000, 1993, 1992, 1991, 1986, 1984, 1982, 1980, 1979, 1976, 1975, 1973, 1970, 1967, 1965, 1962, 1960, 1959, 1956, 1955, 1954, 1951, 1950, 1946, 1945, 1943, 1940, 1938, 1933, 1932, 1928, 1926, 1925, 1920
29 EASTMONT MALL	2006, 2002, 2000, 1993, 1991, 1986, 1984, 1982, 1980, 1979, 1976, 1975, 1973, 1970, 1967, 1965, 1962, 1960, 1959, 1956, 1955, 1954, 1951, 1950, 1946, 1945, 1943, 1940, 1938, 1933, 1932, 1928, 1926, 1925, 1920
34 EASTMONT MALL	2006, 2002, 2000, 1996, 1993, 1991, 1986, 1984, 1982, 1979, 1976, 1975, 1973, 1970, 1967, 1965, 1962, 1960, 1959, 1956, 1955, 1954, 1951, 1950, 1946, 1945, 1943, 1940, 1938, 1933, 1932, 1928, 1926, 1925, 1920
36 EASTMONT MALL	2006, 2002, 2000, 1993, 1992, 1991, 1986, 1984, 1982, 1980, 1979, 1976, 1975, 1973, 1970, 1967, 1965, 1962, 1960, 1959, 1956, 1955, 1954, 1951, 1950, 1946, 1945, 1943, 1940, 1938, 1933, 1932, 1928, 1926, 1925, 1920
44 EASTMONT MALL	2006, 2002, 2000, 1996, 1993, 1992, 1991, 1984, 1982, 1979, 1976, 1975, 1973, 1970, 1967, 1965, 1962, 1960, 1959, 1956, 1955, 1954, 1951, 1950, 1946, 1945, 1943, 1940, 1938, 1933, 1932, 1928, 1926, 1925, 1920
60 EASTMONT MALL	2006, 2002, 2000, 1996, 1993, 1992, 1991, 1986, 1984, 1982, 1979, 1976, 1975, 1973, 1970, 1967, 1965, 1962, 1960, 1959, 1956, 1955, 1954, 1951, 1950, 1946, 1945, 1943, 1940, 1938, 1933, 1932, 1928, 1926, 1925, 1920
6858 HALLIDAY AVE	2002, 1993, 1991, 1986, 1984, 1982, 1980, 1979, 1976, 1975, 1973, 1970, 1965, 1962, 1960, 1959, 1956, 1954, 1951, 1950, 1946, 1945, 1943, 1940, 1938, 1933, 1932, 1928, 1926, 1925, 1920
6859 HALLIDAY AVE	2002, 2000, 1996, 1993, 1992, 1991, 1986, 1984, 1982, 1979, 1976, 1975, 1973, 1965, 1960, 1959, 1956, 1954, 1951, 1946, 1940, 1938, 1933, 1932, 1928, 1926, 1925, 1920
6865 HALLIDAY AVE	2002, 1993, 1984, 1982, 1979, 1976, 1973, 1965, 1960, 1959, 1956, 1954, 1951, 1946, 1940, 1933, 1932, 1926, 1925, 1920
6868 HALLIDAY AVE	2006, 2002, 2000, 1996, 1993, 1992, 1991, 1986, 1984, 1982, 1980, 1979, 1976, 1975, 1973, 1970, 1965, 1960, 1959, 1956, 1954, 1951, 1946, 1940, 1932, 1926, 1925, 1920
6900 HALLIDAY AVE	2006, 2002, 2000, 1996, 1993, 1992, 1991, 1984, 1982, 1979, 1976, 1975, 1973, 1965, 1960, 1959, 1956, 1954, 1951, 1946, 1940, 1938, 1932, 1926, 1925, 1920
6901 HALLIDAY AVE	2002, 2000, 1996, 1993, 1992, 1991, 1986, 1984, 1982, 1980, 1979, 1976, 1975, 1973, 1965, 1960, 1959, 1956, 1954, 1951, 1946, 1940, 1932, 1926, 1925, 1920
6905 HALLIDAY AVE	2002, 2000, 1993, 1992, 1986, 1984, 1982, 1980, 1979, 1976, 1973, 1965, 1960, 1959, 1956, 1954, 1951, 1950, 1946, 1940, 1932, 1926, 1925, 1920
6906 HALLIDAY AVE	2002, 2000, 1996, 1993, 1986, 1984, 1982, 1980, 1979, 1976, 1973, 1965, 1960, 1959, 1956, 1954, 1951, 1946, 1945, 1940, 1938, 1933, 1932, 1926, 1925, 1920
6908 HALLIDAY AVE	2002, 2000, 1993, 1986, 1984, 1982, 1980, 1979, 1976, 1975, 1973, 1965, 1960, 1959, 1956, 1954, 1951, 1946, 1940, 1932, 1926, 1925, 1920
6911 HALLIDAY AVE	2002, 2000, 1996, 1993, 1992, 1991, 1986, 1984, 1982, 1979, 1976, 1975, 1973, 1965, 1960, 1959, 1956, 1954, 1951, 1946, 1940, 1938, 1932, 1926, 1925, 1920
6912 HALLIDAY AVE	2002, 2000, 1996, 1993, 1992, 1991, 1984, 1982, 1979, 1976, 1975, 1973, 1965, 1960, 1959, 1956, 1954, 1951, 1950, 1946, 1945, 1943, 1940, 1938, 1933, 1932, 1928, 1926, 1925, 1920
6916 HALLIDAY AVE	2002, 1996, 1993, 1992, 1991, 1986, 1984, 1982, 1979, 1976, 1973, 1970, 1965, 1960, 1959, 1956, 1954, 1951, 1946, 1940, 1932, 1926, 1925, 1920



## FINDINGS

### **Address Researched**

### **Address Not Identified in Research Source**

6917 HALLIDAY AVE	2002, 2000, 1996, 1993, 1992, 1991, 1986, 1984, 1982, 1980, 1979, 1976, 1975, 1973, 1965, 1960, 1959, 1956, 1954, 1951, 1950, 1946, 1940, 1938, 1932, 1926, 1925, 1920
6922 HALLIDAY AVE	2002, 2000, 1993, 1991, 1986, 1984, 1982, 1980, 1979, 1976, 1975, 1973, 1965, 1960, 1959, 1956, 1955, 1954, 1951, 1950, 1946, 1940, 1932, 1928, 1926, 1925, 1920
6923 HALLIDAY AVE	2002, 2000, 1996, 1993, 1992, 1991, 1986, 1984, 1982, 1980, 1979, 1976, 1975, 1973, 1965, 1960, 1959, 1956, 1954, 1951, 1946, 1940, 1932, 1926, 1925, 1920
6924 HALLIDAY AVE	2002, 2000, 1993, 1992, 1991, 1984, 1982, 1979, 1976, 1973, 1965, 1960, 1959, 1956, 1954, 1951, 1946, 1940, 1932, 1926, 1925, 1920
6925 HALLIDAY AVE	2002, 1996, 1993, 1992, 1991, 1986, 1984, 1982, 1980, 1979, 1976, 1975, 1973, 1965, 1960, 1959, 1956, 1954, 1951, 1946, 1940, 1932, 1926, 1925, 1920
6929 HALLIDAY AVE	2002, 2000, 1996, 1993, 1992, 1991, 1986, 1984, 1982, 1980, 1979, 1976, 1973, 1970, 1965, 1962, 1960, 1959, 1956, 1954, 1951, 1946, 1940, 1932, 1926, 1925, 1920
6932 HALLIDAY AVE	2002, 1996, 1993, 1992, 1991, 1986, 1984, 1982, 1980, 1979, 1976, 1975, 1973, 1970, 1965, 1960, 1959, 1956, 1954, 1951, 1946, 1940, 1938, 1933, 1932, 1928, 1926, 1925, 1920
6935 HALLIDAY AVE	2002, 2000, 1996, 1993, 1992, 1991, 1986, 1984, 1982, 1980, 1979, 1976, 1975, 1973, 1965, 1960, 1959, 1956, 1954, 1951, 1946, 1945, 1940, 1938, 1932, 1926, 1925, 1920
6938 BANCROFT AVE	2006, 2002, 2000, 1996, 1993, 1992, 1991, 1986, 1984, 1982, 1980, 1979, 1976, 1975, 1973, 1970, 1967, 1965, 1962, 1960, 1959, 1956, 1955, 1954, 1951, 1950, 1946, 1945, 1940, 1938, 1933, 1932, 1928, 1926, 1925, 1920
6940 HALLIDAY AVE	2002, 1993, 1984, 1982, 1979, 1976, 1975, 1973, 1965, 1960, 1959, 1956, 1954, 1951, 1946, 1940, 1932, 1926, 1925, 1920
6943 HALLIDAY AVE	2002, 2000, 1996, 1993, 1992, 1991, 1986, 1984, 1982, 1980, 1979, 1976, 1975, 1973, 1965, 1960, 1959, 1956, 1954, 1951, 1946, 1940, 1938, 1932, 1926, 1925, 1920
6946 HALLIDAY AVE	2002, 2000, 1996, 1993, 1992, 1991, 1986, 1984, 1982, 1980, 1979, 1976, 1975, 1973, 1965, 1960, 1959, 1956, 1954, 1951, 1946, 1940, 1938, 1932, 1926, 1925, 1920
6947 HALLIDAY AVE	2002, 2000, 1996, 1993, 1992, 1991, 1986, 1984, 1982, 1979, 1976, 1975, 1973, 1965, 1960, 1959, 1956, 1954, 1951, 1946, 1943, 1940, 1938, 1932, 1926, 1925, 1920
6950 BANCROFT AVE	2006, 2002, 2000, 1996, 1993, 1992, 1984, 1982, 1979, 1976, 1973, 1970, 1967, 1965, 1962, 1960, 1959, 1956, 1955, 1954, 1951, 1950, 1946, 1945, 1943, 1940, 1938, 1933, 1932, 1928, 1926, 1925, 1920
6951 BANCROFT AVE	2006, 2002, 2000, 1996, 1993, 1992, 1991, 1986, 1984, 1982, 1980, 1979, 1976, 1975, 1973, 1970, 1967, 1965, 1962, 1960, 1959, 1956, 1954, 1951, 1946, 1940, 1938, 1933, 1932, 1928, 1926, 1925, 1920
6953 BANCROFT AVE	2006, 2002, 2000, 1996, 1993, 1992, 1991, 1986, 1984, 1982, 1980, 1979, 1976, 1975, 1973, 1970, 1967, 1965, 1962, 1960, 1959, 1956, 1954, 1951, 1946, 1940, 1938, 1933, 1932, 1928, 1926, 1925, 1920
6953 HALLIDAY AVE	2002, 2000, 1996, 1993, 1992, 1991, 1986, 1984, 1982, 1980, 1979, 1976, 1975, 1973, 1970, 1965, 1960, 1959, 1956, 1954, 1951, 1946, 1940, 1938, 1932, 1926, 1925, 1920
70 EASTMONT MALL	2006, 2002, 2000, 1996, 1993, 1991, 1986, 1984, 1982, 1979, 1976, 1975, 1973, 1970, 1967, 1965, 1962, 1960, 1959, 1956, 1955, 1954, 1951, 1950, 1946, 1945, 1943, 1940, 1938, 1933, 1932, 1928, 1926, 1925, 1920

## FINDINGS

<b><u>Address Researched</u></b>	<b><u>Address Not Identified in Research Source</u></b>
7000 BANCROFT AVE	2002, 1993, 1984, 1982, 1979, 1976, 1973, 1965, 1962, 1960, 1959, 1956, 1955, 1954, 1951, 1950, 1946, 1945, 1943, 1940, 1938, 1933, 1932, 1928, 1926, 1925, 1920
7000 BANCROFT PL	2006, 2002, 2000, 1996, 1993, 1992, 1986, 1984, 1982, 1980, 1979, 1976, 1975, 1973, 1970, 1967, 1965, 1962, 1960, 1959, 1956, 1955, 1954, 1951, 1950, 1946, 1945, 1943, 1940, 1938, 1933, 1932, 1928, 1926, 1925, 1920
7000 BANCROFT WAY	2006, 2002, 2000, 1996, 1993, 1992, 1991, 1984, 1982, 1980, 1979, 1976, 1975, 1973, 1970, 1967, 1965, 1962, 1960, 1959, 1956, 1955, 1954, 1951, 1950, 1946, 1945, 1943, 1940, 1938, 1933, 1932, 1928, 1926, 1925, 1920
7000 HALLIDAY AVE	2002, 1996, 1993, 1986, 1984, 1982, 1979, 1976, 1973, 1965, 1960, 1959, 1956, 1954, 1951, 1946, 1940, 1932, 1926, 1920
7001 BANCROFT AVE	2006, 2002, 2000, 1996, 1993, 1992, 1991, 1986, 1984, 1982, 1980, 1979, 1976, 1975, 1973, 1970, 1967, 1965, 1962, 1960, 1959, 1956, 1954, 1951, 1950, 1946, 1940, 1938, 1933, 1932, 1928, 1926, 1925, 1920
7001 BANCROFT WAY	2006, 2002, 2000, 1996, 1993, 1992, 1991, 1986, 1984, 1982, 1980, 1979, 1976, 1975, 1973, 1970, 1967, 1965, 1962, 1960, 1959, 1956, 1955, 1954, 1951, 1946, 1945, 1943, 1940, 1938, 1933, 1932, 1928, 1926, 1925, 1920
7001 KRAUSE AVE	2002, 2000, 1996, 1993, 1992, 1991, 1986, 1984, 1982, 1979, 1976, 1975, 1973, 1965, 1962, 1960, 1959, 1956, 1954, 1951, 1946, 1945, 1943, 1940, 1938, 1933, 1932, 1928, 1926, 1925, 1920
7006 HALLIDAY AVE	2002, 2000, 1996, 1993, 1984, 1982, 1979, 1976, 1975, 1973, 1965, 1960, 1959, 1956, 1955, 1954, 1951, 1950, 1946, 1945, 1940, 1938, 1932, 1926, 1925, 1920
7007 HALLIDAY AVE	2002, 1993, 1991, 1984, 1982, 1979, 1976, 1975, 1973, 1970, 1965, 1960, 1959, 1956, 1954, 1951, 1946, 1940, 1938, 1932, 1926, 1925, 1920
7007 KRAUSE AVE	2002, 2000, 1996, 1993, 1992, 1991, 1986, 1984, 1982, 1980, 1979, 1976, 1973, 1965, 1960, 1959, 1956, 1954, 1951, 1946, 1945, 1943, 1940, 1938, 1933, 1932, 1928, 1926, 1925, 1920
7011 BANCROFT AVE	2006, 2002, 2000, 1996, 1993, 1992, 1991, 1986, 1984, 1982, 1980, 1979, 1976, 1975, 1973, 1970, 1967, 1965, 1962, 1960, 1959, 1956, 1954, 1951, 1946, 1940, 1938, 1933, 1932, 1928, 1926, 1925, 1920
7012 HALLIDAY AVE	2002, 2000, 1996, 1993, 1992, 1991, 1986, 1984, 1982, 1980, 1979, 1976, 1975, 1973, 1965, 1960, 1959, 1956, 1954, 1951, 1946, 1945, 1940, 1933, 1932, 1926, 1925, 1920
7015 HALLIDAY AVE	2002, 1993, 1984, 1982, 1979, 1976, 1975, 1973, 1970, 1965, 1960, 1959, 1956, 1954, 1951, 1946, 1940, 1932, 1926, 1925, 1920
7015 KRAUSE AVE	2002, 1993, 1984, 1982, 1979, 1976, 1973, 1965, 1960, 1959, 1956, 1954, 1951, 1946, 1943, 1940, 1938, 1933, 1932, 1928, 1926, 1925, 1920
7015 KRAUSE ST	2006, 2002, 2000, 1996, 1993, 1992, 1991, 1986, 1984, 1982, 1980, 1979, 1976, 1975, 1973, 1970, 1967, 1965, 1962, 1960, 1959, 1956, 1955, 1954, 1951, 1950, 1946, 1945, 1940, 1933, 1932, 1928, 1926, 1925, 1920
7018 HALLIDAY AVE	2002, 1996, 1993, 1992, 1991, 1984, 1982, 1979, 1976, 1975, 1973, 1965, 1960, 1959, 1956, 1954, 1951, 1946, 1945, 1943, 1940, 1938, 1932, 1926, 1920
7019 KRAUSE AVE	2002, 1993, 1984, 1982, 1980, 1979, 1976, 1975, 1973, 1970, 1965, 1962, 1960, 1959, 1956, 1955, 1954, 1951, 1950, 1946, 1945, 1943, 1940, 1938, 1933, 1932, 1928, 1926, 1925, 1920
7019 KRAUSE ST	2006, 2002, 2000, 1996, 1993, 1992, 1991, 1986, 1984, 1982, 1980, 1979, 1976, 1975, 1973, 1970, 1967, 1965, 1962, 1960, 1959, 1956, 1955, 1954, 1951, 1946, 1945, 1943, 1940, 1938, 1933, 1932, 1928, 1926, 1925, 1920
7021 HALLIDAY AVE	2002, 2000, 1996, 1993, 1992, 1991, 1986, 1984, 1982, 1979, 1976, 1973, 1965, 1960, 1959, 1956, 1954, 1951, 1946, 1940, 1932, 1926, 1925, 1920

## FINDINGS

### Address Researched

### Address Not Identified in Research Source

7025 KRAUSE AVE	2002, 1996, 1993, 1992, 1991, 1984, 1982, 1979, 1976, 1975, 1973, 1970, 1965, 1960, 1959, 1956, 1954, 1951, 1950, 1946, 1945, 1943, 1940, 1938, 1933, 1932, 1928, 1926, 1925, 1920
7025 KRAUSE ST	2006, 2002, 2000, 1996, 1993, 1992, 1991, 1986, 1984, 1982, 1980, 1979, 1976, 1975, 1973, 1970, 1967, 1965, 1962, 1960, 1959, 1956, 1955, 1954, 1951, 1946, 1945, 1943, 1940, 1938, 1933, 1932, 1928, 1926, 1925, 1920
7100 BANCROFT AVE	2006, 2002, 1993, 1984, 1982, 1979, 1976, 1973, 1965, 1962, 1960, 1959, 1956, 1955, 1954, 1951, 1950, 1946, 1945, 1943, 1940, 1938, 1933, 1932, 1928, 1926, 1925, 1920
7100 HALLIDAY AVE	2002, 2000, 1996, 1993, 1992, 1991, 1986, 1984, 1982, 1980, 1979, 1976, 1975, 1973, 1965, 1960, 1959, 1956, 1955, 1954, 1951, 1946, 1940, 1932, 1928, 1926, 1925, 1920
7101 HALLIDAY AVE	2002, 2000, 1996, 1993, 1992, 1991, 1986, 1984, 1982, 1980, 1979, 1976, 1975, 1973, 1970, 1965, 1960, 1959, 1956, 1954, 1951, 1946, 1940, 1938, 1932, 1928, 1926, 1925, 1920
7101 KRAUSE AVE	2002, 1993, 1984, 1982, 1979, 1976, 1975, 1973, 1965, 1962, 1960, 1959, 1956, 1954, 1951, 1946, 1945, 1943, 1940, 1938, 1933, 1932, 1928, 1926, 1925, 1920
7104 HALLIDAY AVE	2006, 2002, 2000, 1996, 1993, 1992, 1991, 1986, 1984, 1982, 1980, 1979, 1976, 1973, 1965, 1962, 1960, 1959, 1956, 1955, 1954, 1951, 1950, 1946, 1945, 1940, 1938, 1933, 1932, 1928, 1926, 1925, 1920
7106 HALLIDAY AVE	2002, 2000, 1996, 1993, 1991, 1986, 1984, 1982, 1980, 1979, 1976, 1973, 1965, 1960, 1959, 1956, 1954, 1951, 1946, 1940, 1932, 1926, 1920
7106A HALLIDAY AVE	2006, 2002, 2000, 1996, 1993, 1992, 1991, 1986, 1984, 1982, 1980, 1979, 1976, 1975, 1973, 1970, 1967, 1965, 1962, 1960, 1959, 1956, 1954, 1951, 1950, 1946, 1945, 1943, 1940, 1938, 1933, 1932, 1928, 1926, 1925, 1920
7107 HALLIDAY AVE	2006, 2002, 2000, 1996, 1993, 1992, 1991, 1986, 1984, 1982, 1980, 1979, 1976, 1975, 1973, 1970, 1967, 1965, 1962, 1960, 1959, 1956, 1955, 1954, 1951, 1950, 1946, 1945, 1943, 1940, 1938, 1933, 1932, 1926, 1925, 1920
7109 BANCROFT AVE	2006, 2002, 2000, 1996, 1993, 1992, 1991, 1986, 1984, 1982, 1980, 1979, 1976, 1975, 1973, 1970, 1967, 1965, 1962, 1960, 1959, 1956, 1955, 1954, 1951, 1950, 1946, 1945, 1940, 1938, 1933, 1932, 1928, 1926, 1925, 1920
7109 HALLIDAY AVE	2002, 2000, 1996, 1993, 1984, 1982, 1979, 1976, 1973, 1965, 1962, 1960, 1959, 1956, 1954, 1951, 1946, 1940, 1932, 1926, 1925, 1920
7109 KRAUSE AVE	2002, 2000, 1996, 1993, 1992, 1991, 1986, 1984, 1982, 1980, 1979, 1976, 1975, 1973, 1965, 1960, 1959, 1956, 1954, 1951, 1946, 1945, 1943, 1940, 1938, 1933, 1932, 1928, 1926, 1925, 1920
7114 HALLIDAY AVE	2002, 2000, 1996, 1993, 1992, 1984, 1982, 1979, 1976, 1975, 1973, 1965, 1960, 1959, 1956, 1954, 1951, 1946, 1940, 1932, 1926, 1925, 1920
7115 KRAUSE AVE	2002, 2000, 1996, 1993, 1992, 1991, 1986, 1984, 1982, 1980, 1979, 1976, 1975, 1973, 1965, 1962, 1960, 1959, 1956, 1954, 1951, 1946, 1945, 1943, 1940, 1938, 1933, 1932, 1928, 1926, 1925, 1920
7117 BANCROFT AVE	2006, 2002, 2000, 1996, 1993, 1992, 1991, 1986, 1984, 1982, 1980, 1979, 1976, 1975, 1973, 1970, 1967, 1965, 1962, 1960, 1959, 1956, 1954, 1951, 1946, 1940, 1938, 1933, 1932, 1928, 1926, 1925, 1920
7117 HALLIDAY AVE	2002, 2000, 1996, 1993, 1992, 1991, 1984, 1982, 1979, 1976, 1975, 1973, 1970, 1965, 1962, 1960, 1959, 1956, 1954, 1951, 1946, 1940, 1932, 1926, 1925, 1920
7118 HALLIDAY AVE	2002, 2000, 1993, 1984, 1982, 1979, 1976, 1973, 1965, 1960, 1959, 1956, 1954, 1951, 1950, 1946, 1945, 1943, 1940, 1938, 1933, 1932, 1928, 1926, 1925, 1920
7120 BANCROFT WAY	2006, 2002, 2000, 1996, 1993, 1992, 1991, 1986, 1984, 1982, 1980, 1979, 1976, 1975, 1973, 1970, 1967, 1965, 1962, 1960, 1959, 1956, 1955, 1954, 1951, 1950, 1946, 1945, 1943, 1940, 1938, 1933, 1932, 1926, 1925, 1920

## FINDINGS

### Address Researched

### Address Not Identified in Research Source

7122 HALLIDAY AVE	2002, 2000, 1996, 1993, 1992, 1991, 1986, 1984, 1982, 1979, 1976, 1973, 1965, 1962, 1960, 1959, 1956, 1954, 1951, 1946, 1940, 1932, 1928, 1926, 1925, 1920
7125 HALLIDAY AVE	2006, 2002, 2000, 1996, 1993, 1992, 1991, 1986, 1984, 1982, 1980, 1979, 1976, 1975, 1973, 1970, 1967, 1965, 1962, 1960, 1959, 1956, 1955, 1954, 1951, 1950, 1946, 1945, 1943, 1940, 1938, 1933, 1932, 1928, 1926, 1920
7127 HALLIDAY AVE	2002, 1993, 1992, 1986, 1984, 1982, 1979, 1976, 1975, 1973, 1965, 1960, 1959, 1956, 1954, 1951, 1950, 1946, 1940, 1938, 1932, 1926, 1925, 1920
7129 HALLIDAY AVE	2002, 1996, 1993, 1984, 1982, 1979, 1976, 1975, 1973, 1970, 1965, 1960, 1959, 1956, 1954, 1951, 1950, 1946, 1945, 1943, 1940, 1938, 1933, 1932, 1928, 1926, 1925, 1920
7193 KRAUSE AVE	2002, 2000, 1996, 1993, 1992, 1991, 1986, 1984, 1982, 1980, 1979, 1976, 1975, 1973, 1965, 1960, 1959, 1956, 1954, 1951, 1946, 1945, 1943, 1940, 1938, 1933, 1932, 1928, 1926, 1925, 1920
7200 BANCROFT AVE	2006, 2002, 1993, 1986, 1984, 1982, 1980, 1979, 1976, 1975, 1973, 1967, 1965, 1962, 1960, 1959, 1956, 1955, 1954, 1951, 1950, 1946, 1945, 1943, 1940, 1938, 1933, 1932, 1928, 1926, 1925, 1920
7200 HALLIDAY AVE	2002, 2000, 1996, 1993, 1992, 1991, 1986, 1984, 1982, 1979, 1976, 1975, 1973, 1965, 1960, 1959, 1956, 1954, 1951, 1946, 1940, 1932, 1926, 1920
7201 HALLIDAY AVE	2002, 1996, 1993, 1992, 1991, 1984, 1982, 1979, 1976, 1975, 1973, 1965, 1960, 1959, 1956, 1954, 1951, 1946, 1940, 1938, 1933, 1932, 1926, 1925, 1920
7206 HALLIDAY AVE	2002, 2000, 1996, 1993, 1984, 1982, 1980, 1979, 1976, 1975, 1973, 1970, 1965, 1960, 1959, 1956, 1954, 1951, 1946, 1945, 1940, 1932, 1926, 1925, 1920
7207 HALLIDAY AVE	2002, 2000, 1996, 1993, 1992, 1991, 1986, 1984, 1982, 1980, 1979, 1976, 1975, 1973, 1965, 1962, 1960, 1959, 1956, 1954, 1951, 1946, 1940, 1932, 1926, 1925, 1920
7212 HALLIDAY AVE	2002, 2000, 1996, 1993, 1992, 1986, 1984, 1982, 1979, 1976, 1975, 1973, 1965, 1960, 1959, 1956, 1954, 1951, 1946, 1945, 1940, 1938, 1933, 1932, 1928, 1926, 1925, 1920
7215 BANCROFT AVE	2006, 2002, 2000, 1996, 1993, 1992, 1991, 1986, 1984, 1982, 1980, 1979, 1976, 1975, 1973, 1970, 1967, 1965, 1962, 1960, 1959, 1956, 1954, 1951, 1946, 1940, 1938, 1933, 1932, 1928, 1926, 1925, 1920
7215 HALLIDAY AVE	2002, 2000, 1996, 1993, 1992, 1991, 1986, 1984, 1982, 1980, 1979, 1976, 1973, 1965, 1960, 1959, 1956, 1954, 1951, 1946, 1940, 1933, 1932, 1926, 1925, 1920
7215 KRAUSE AVE	2006, 2002, 2000, 1996, 1993, 1992, 1991, 1986, 1984, 1982, 1980, 1979, 1976, 1975, 1973, 1970, 1967, 1965, 1962, 1960, 1959, 1956, 1954, 1951, 1950, 1946, 1945, 1943, 1940, 1938, 1933, 1932, 1928, 1926, 1925, 1920
7218 HALLIDAY AVE	2006, 2002, 2000, 1996, 1993, 1992, 1991, 1986, 1984, 1982, 1980, 1979, 1976, 1975, 1973, 1970, 1967, 1965, 1962, 1960, 1959, 1956, 1954, 1951, 1946, 1940, 1938, 1932, 1928, 1926, 1925, 1920
7220 KRAUSE AVE	2002, 2000, 1993, 1984, 1982, 1979, 1976, 1973, 1965, 1960, 1959, 1956, 1954, 1951, 1950, 1946, 1945, 1943, 1940, 1938, 1933, 1932, 1928, 1926, 1925, 1920
7221 HALLIDAY AVE	2006, 2002, 2000, 1996, 1993, 1992, 1991, 1986, 1984, 1982, 1980, 1979, 1976, 1975, 1973, 1965, 1960, 1959, 1956, 1954, 1951, 1946, 1940, 1932, 1926, 1925, 1920
7221 KRAUSE AVE	2002, 2000, 1996, 1993, 1992, 1991, 1986, 1984, 1982, 1980, 1979, 1976, 1975, 1973, 1965, 1960, 1959, 1956, 1954, 1951, 1946, 1945, 1943, 1940, 1938, 1933, 1932, 1928, 1926, 1925, 1920
7225 BANCROFT AVE	2002, 1993, 1984, 1982, 1980, 1979, 1976, 1973, 1965, 1960, 1959, 1956, 1955, 1954, 1951, 1950, 1946, 1945, 1943, 1940, 1938, 1933, 1932, 1928, 1926, 1925, 1920

## FINDINGS

### Address Researched

### Address Not Identified in Research Source

7227 HALLIDAY AVE	2002, 2000, 1996, 1993, 1992, 1991, 1984, 1982, 1979, 1976, 1973, 1965, 1962, 1960, 1959, 1956, 1955, 1954, 1951, 1950, 1946, 1940, 1932, 1928, 1926, 1925, 1920
7227 KRAUSE AVE	2006, 2002, 2000, 1996, 1993, 1984, 1982, 1979, 1976, 1975, 1973, 1970, 1965, 1962, 1960, 1959, 1956, 1954, 1951, 1950, 1946, 1945, 1943, 1940, 1938, 1933, 1932, 1928, 1926, 1925, 1920
7227 KRAUSE ST	2006, 2002, 2000, 1996, 1993, 1992, 1991, 1986, 1984, 1982, 1980, 1979, 1976, 1975, 1973, 1970, 1967, 1965, 1962, 1960, 1959, 1956, 1955, 1954, 1951, 1946, 1945, 1943, 1940, 1938, 1933, 1932, 1928, 1926, 1925, 1920
7229 KRAUSE AVE	2002, 2000, 1996, 1993, 1992, 1991, 1986, 1984, 1982, 1980, 1979, 1976, 1975, 1973, 1965, 1960, 1959, 1956, 1954, 1951, 1946, 1945, 1943, 1940, 1938, 1933, 1932, 1928, 1926, 1925, 1920
7231 KRAUSE AVE	2002, 1993, 1984, 1982, 1979, 1976, 1975, 1973, 1965, 1960, 1959, 1956, 1954, 1951, 1946, 1945, 1943, 1940, 1938, 1933, 1932, 1928, 1926, 1925, 1920
7250 BANCROFT AVE	2006, 2002, 2000, 1996, 1993, 1992, 1986, 1984, 1982, 1980, 1979, 1976, 1975, 1973, 1970, 1967, 1965, 1962, 1960, 1959, 1956, 1955, 1954, 1951, 1950, 1946, 1945, 1943, 1940, 1938, 1933, 1932, 1928, 1926, 1925, 1920
7300 BANCROFT AVE	2002, 1993, 1991, 1986, 1984, 1982, 1980, 1979, 1976, 1975, 1973, 1970, 1965, 1962, 1960, 1959, 1956, 1955, 1954, 1951, 1950, 1946, 1945, 1943, 1940, 1938, 1933, 1932, 1928, 1926, 1925, 1920
7301 BANCROFT AVE	2006, 2002, 1993, 1991, 1986, 1984, 1982, 1979, 1976, 1975, 1973, 1970, 1967, 1965, 1962, 1960, 1959, 1956, 1955, 1954, 1951, 1950, 1946, 1945, 1943, 1940, 1938, 1933, 1932, 1928, 1926, 1925, 1920
7307 GARFIELD AVE	2006, 2002, 2000, 1996, 1993, 1992, 1991, 1984, 1982, 1980, 1979, 1976, 1975, 1973, 1970, 1967, 1965, 1962, 1960, 1959, 1956, 1955, 1954, 1951, 1950, 1946, 1945, 1943, 1940, 1938, 1933, 1932, 1928, 1926, 1925, 1920
7307 GARFIELD CT	2006, 2002, 2000, 1996, 1993, 1992, 1991, 1986, 1984, 1982, 1980, 1979, 1976, 1975, 1973, 1970, 1967, 1965, 1962, 1960, 1959, 1956, 1954, 1951, 1950, 1946, 1945, 1943, 1940, 1938, 1933, 1932, 1928, 1926, 1925, 1920
7307 KRAUSE AVE	2006, 2002, 2000, 1996, 1993, 1992, 1991, 1986, 1984, 1982, 1980, 1979, 1976, 1975, 1973, 1970, 1965, 1960, 1959, 1956, 1954, 1951, 1946, 1943, 1940, 1938, 1933, 1932, 1928, 1926, 1925, 1920
7308 HALLIDAY AVE	2006, 2002, 2000, 1996, 1993, 1992, 1991, 1986, 1984, 1982, 1980, 1979, 1976, 1975, 1973, 1965, 1960, 1959, 1956, 1954, 1951, 1950, 1946, 1940, 1938, 1932, 1926, 1925, 1920
7314 HALLIDAY AVE	2002, 1993, 1992, 1991, 1986, 1984, 1982, 1979, 1976, 1973, 1965, 1960, 1959, 1956, 1954, 1951, 1946, 1940, 1932, 1926, 1925, 1920
7314 KRAUSE AVE	2002, 2000, 1996, 1993, 1984, 1982, 1979, 1976, 1975, 1973, 1965, 1960, 1959, 1956, 1954, 1951, 1946, 1945, 1940, 1938, 1933, 1932, 1928, 1926, 1925, 1920
7314 KRAUSE ST	2006, 2002, 2000, 1996, 1993, 1992, 1991, 1986, 1984, 1982, 1980, 1979, 1976, 1975, 1973, 1970, 1967, 1965, 1962, 1960, 1959, 1956, 1955, 1954, 1951, 1950, 1946, 1943, 1940, 1932, 1926, 1925, 1920
7315 HALLIDAY AVE	2002, 2000, 1996, 1993, 1984, 1982, 1979, 1976, 1973, 1965, 1960, 1959, 1956, 1954, 1951, 1946, 1940, 1932, 1928, 1926, 1925, 1920
7315 KRAUSE AVE	2002, 1993, 1984, 1982, 1979, 1976, 1973, 1965, 1960, 1959, 1956, 1954, 1951, 1946, 1940, 1938, 1933, 1932, 1928, 1926, 1925, 1920
7319 HALLIDAY AVE	2002, 2000, 1996, 1993, 1992, 1991, 1984, 1982, 1979, 1976, 1975, 1973, 1970, 1965, 1962, 1960, 1959, 1956, 1955, 1954, 1951, 1950, 1946, 1945, 1943, 1940, 1938, 1933, 1932, 1928, 1926, 1925, 1920

## FINDINGS

### **Address Researched**

### **Address Not Identified in Research Source**

7321 GARFIELD AVE	2002, 2000, 1996, 1993, 1992, 1991, 1986, 1984, 1982, 1980, 1979, 1976, 1975, 1973, 1965, 1960, 1959, 1956, 1954, 1951, 1946, 1945, 1943, 1940, 1938, 1933, 1932, 1928, 1926, 1925, 1920
7321 HALLIDAY AVE	2002, 2000, 1996, 1993, 1992, 1991, 1986, 1984, 1982, 1979, 1976, 1973, 1965, 1960, 1959, 1956, 1955, 1954, 1951, 1950, 1946, 1945, 1943, 1940, 1938, 1933, 1932, 1928, 1926, 1925, 1920
7321 KRAUSE AVE	2002, 2000, 1993, 1986, 1984, 1982, 1979, 1976, 1975, 1973, 1965, 1960, 1959, 1956, 1954, 1951, 1946, 1940, 1938, 1933, 1932, 1928, 1926, 1925, 1920
7322 BANCROFT AVE	2006, 2002, 2000, 1996, 1993, 1992, 1991, 1986, 1984, 1982, 1980, 1979, 1976, 1975, 1973, 1970, 1967, 1965, 1962, 1960, 1959, 1956, 1954, 1951, 1946, 1945, 1943, 1940, 1938, 1933, 1932, 1928, 1926, 1925, 1920
7322 GARFIELD AVE	2002, 2000, 1996, 1993, 1992, 1991, 1986, 1984, 1982, 1980, 1979, 1976, 1973, 1965, 1962, 1960, 1959, 1956, 1954, 1951, 1946, 1945, 1943, 1940, 1938, 1933, 1932, 1928, 1926, 1925, 1920
7322 KRAUSE AVE	2002, 1996, 1993, 1992, 1991, 1986, 1984, 1982, 1980, 1979, 1976, 1975, 1973, 1970, 1965, 1960, 1959, 1956, 1954, 1951, 1950, 1946, 1945, 1943, 1940, 1938, 1933, 1932, 1928, 1926, 1925, 1920
7324 HALLIDAY AVE	2002, 1993, 1984, 1982, 1979, 1976, 1975, 1973, 1965, 1962, 1960, 1959, 1956, 1954, 1951, 1946, 1945, 1940, 1932, 1926, 1925, 1920
7324 KRAUSE AVE	2002, 2000, 1996, 1993, 1992, 1991, 1984, 1982, 1979, 1976, 1973, 1965, 1962, 1960, 1959, 1956, 1954, 1951, 1950, 1946, 1945, 1943, 1940, 1938, 1933, 1932, 1928, 1926, 1925, 1920
7325 HALLIDAY AVE	2002, 1996, 1993, 1992, 1991, 1984, 1982, 1979, 1976, 1975, 1973, 1970, 1965, 1960, 1959, 1956, 1954, 1951, 1946, 1945, 1940, 1932, 1926, 1925, 1920
7326 GARFIELD AVE	2002, 2000, 1996, 1993, 1992, 1991, 1986, 1984, 1982, 1980, 1979, 1976, 1973, 1965, 1960, 1959, 1956, 1954, 1951, 1946, 1945, 1943, 1940, 1938, 1933, 1932, 1928, 1926, 1925, 1920
7327 KRAUSE AVE	2002, 2000, 1996, 1993, 1992, 1991, 1986, 1984, 1982, 1979, 1976, 1975, 1973, 1970, 1965, 1960, 1959, 1956, 1954, 1951, 1950, 1946, 1940, 1938, 1933, 1932, 1928, 1926, 1925, 1920
7329 GARFIELD AVE	2002, 2000, 1996, 1993, 1992, 1991, 1986, 1984, 1982, 1980, 1979, 1976, 1975, 1973, 1970, 1965, 1962, 1960, 1959, 1956, 1954, 1951, 1946, 1945, 1943, 1940, 1938, 1933, 1932, 1928, 1926, 1925, 1920
7329 HALLIDAY AVE	2002, 2000, 1996, 1993, 1992, 1991, 1986, 1984, 1982, 1979, 1976, 1975, 1973, 1965, 1960, 1959, 1956, 1954, 1951, 1946, 1940, 1933, 1932, 1926, 1925, 1920
7330 KRAUSE AVE	2002, 2000, 1996, 1993, 1992, 1991, 1986, 1984, 1982, 1980, 1979, 1976, 1975, 1973, 1965, 1962, 1960, 1959, 1956, 1955, 1954, 1951, 1950, 1946, 1945, 1943, 1940, 1938, 1933, 1932, 1928, 1926, 1925, 1920
7330 KRAUSE ST	2006, 2002, 2000, 1996, 1993, 1992, 1991, 1986, 1984, 1982, 1980, 1979, 1976, 1975, 1973, 1970, 1967, 1965, 1960, 1959, 1956, 1954, 1951, 1946, 1945, 1940, 1938, 1932, 1928, 1926, 1925, 1920
7333 KRAUSE AVE	2002, 2000, 1996, 1993, 1992, 1991, 1986, 1984, 1982, 1980, 1979, 1976, 1975, 1973, 1965, 1960, 1959, 1956, 1954, 1951, 1946, 1943, 1940, 1938, 1933, 1932, 1928, 1926, 1925, 1920
7334 HALLIDAY AVE	2002, 2000, 1996, 1993, 1992, 1991, 1986, 1984, 1982, 1980, 1979, 1976, 1975, 1973, 1965, 1960, 1959, 1956, 1954, 1951, 1946, 1940, 1938, 1933, 1932, 1926, 1925, 1920
7335 HALLIDAY AVE	2002, 2000, 1996, 1993, 1992, 1991, 1986, 1984, 1982, 1980, 1979, 1976, 1975, 1973, 1970, 1965, 1960, 1959, 1956, 1954, 1951, 1946, 1945, 1943, 1940, 1938, 1933, 1932, 1928, 1926, 1925, 1920

## FINDINGS

### **Address Researched**

7340 HALLIDAY AVE

7400 HALLIDAY AVE

7401 HALLIDAY AVE

7405 HALLIDAY AVE

7475 BANCROFT AVE

8 EASTMONT MALL

### **Address Not Identified in Research Source**

2002, 2000, 1996, 1993, 1991, 1986, 1984, 1982, 1980, 1979, 1976, 1973, 1965, 1960, 1959, 1956, 1954, 1951, 1946, 1945, 1940, 1938, 1933, 1932, 1928, 1926, 1925, 1920

2002, 2000, 1996, 1993, 1992, 1991, 1984, 1982, 1979, 1976, 1973, 1970, 1965, 1960, 1959, 1956, 1954, 1951, 1946, 1940, 1938, 1933, 1932, 1928, 1926, 1925, 1920

2002, 2000, 1996, 1993, 1992, 1991, 1986, 1984, 1982, 1980, 1979, 1976, 1975, 1973, 1970, 1965, 1962, 1960, 1959, 1956, 1955, 1954, 1951, 1946, 1940, 1938, 1933, 1932, 1928, 1926, 1925, 1920

2002, 2000, 1996, 1993, 1992, 1991, 1984, 1982, 1980, 1979, 1976, 1975, 1973, 1965, 1960, 1959, 1956, 1954, 1951, 1946, 1940, 1938, 1933, 1932, 1928, 1926, 1925, 1920

2006, 2002, 1993, 1984, 1982, 1980, 1979, 1976, 1975, 1973, 1970, 1967, 1965, 1962, 1960, 1959, 1956, 1955, 1954, 1951, 1950, 1946, 1945, 1943, 1940, 1938, 1933, 1932, 1928, 1926, 1925, 1920

2006, 2002, 1996, 1993, 1992, 1991, 1986, 1984, 1982, 1980, 1979, 1976, 1975, 1973, 1970, 1967, 1965, 1962, 1960, 1959, 1956, 1955, 1954, 1951, 1950, 1946, 1945, 1943, 1940, 1938, 1933, 1932, 1928, 1926, 1925, 1920

**APPENDIX F**

EDR RADIUS REPORT

---



**Former BP Station 2611117**

7210 Bancroft Avenue


Oakland, CA 94605

Inquiry Number: 2865174.2s

September 28, 2010

# The EDR Radius Map™ Report with GeoCheck®

Prepared using the EDR FieldCheck® System



440 Wheelers Farms Road  
Milford, CT 06461  
Toll Free: 800.352.0050  
[www.edrnet.com](http://www.edrnet.com)

# TABLE OF CONTENTS

<u>SECTION</u>	<u>PAGE</u>
Executive Summary .....	ES1
Overview Map .....	2
Detail Map .....	3
Map Findings Summary .....	4
Map Findings .....	8
Orphan Summary .....	56
Government Records Searched/Data Currency Tracking .....	GR-1
 <b><u>GEOCHECK ADDENDUM</u></b>	
Physical Setting Source Addendum .....	A-1
Physical Setting Source Summary .....	A-2
Physical Setting SSURGO Soil Map .....	A-5
Physical Setting Source Map .....	A-9
Physical Setting Source Map Findings .....	A-11
Physical Setting Source Records Searched .....	A-14

***Thank you for your business.***  
 Please contact EDR at 1-800-352-0050  
 with any questions or comments.

### Disclaimer - Copyright and Trademark Notice

The EDR FieldCheck® System enables EDR's customers to make certain online modifications to the maps and text contained in EDR Radius Map Reports. As a result, the maps and text contained in this Report may have been so modified. EDR has not taken any action to verify any such modifications, and this report and the findings set forth herein must be read in light of this fact. The EDR FieldCheck System accesses user-modified records from previously submitted reports. Any user-modified record from a previous report that is plotted outside the search radius of this report may not be included in this report.

This Report contains certain information obtained from a variety of public and other sources reasonably available to Environmental Data Resources, Inc. It cannot be concluded from this Report that coverage information for the target and surrounding properties does not exist from other sources. **NO WARRANTY EXPRESSED OR IMPLIED, IS MADE WHATSOEVER IN CONNECTION WITH THIS REPORT. ENVIRONMENTAL DATA RESOURCES, INC. SPECIFICALLY DISCLAIMS THE MAKING OF ANY SUCH WARRANTIES, INCLUDING WITHOUT LIMITATION, MERCHANTABILITY OR FITNESS FOR A PARTICULAR USE OR PURPOSE. ALL RISK IS ASSUMED BY THE USER. IN NO EVENT SHALL ENVIRONMENTAL DATA RESOURCES, INC. BE LIABLE TO ANYONE, WHETHER ARISING OUT OF ERRORS OR OMISSIONS, NEGLIGENCE, ACCIDENT OR ANY OTHER CAUSE, FOR ANY LOSS OF DAMAGE, INCLUDING, WITHOUT LIMITATION, SPECIAL, INCIDENTAL, CONSEQUENTIAL, OR EXEMPLARY DAMAGES. ANY LIABILITY ON THE PART OF ENVIRONMENTAL DATA RESOURCES, INC. IS STRICTLY LIMITED TO A REFUND OF THE AMOUNT PAID FOR THIS REPORT.** Purchaser accepts this Report "AS IS". Any analyses, estimates, ratings, environmental risk levels or risk codes provided in this Report are provided for illustrative purposes only, and are not intended to provide, nor should they be interpreted as providing any facts regarding, or prediction or forecast of, any environmental risk for any property. Only a Phase I Environmental Site Assessment performed by an environmental professional can provide information regarding the environmental risk for any property. Additionally, the information provided in this Report is not to be construed as legal advice.

Copyright 2010 by Environmental Data Resources, Inc. All rights reserved. Reproduction in any media or format, in whole or in part, of any report or map of Environmental Data Resources, Inc., or its affiliates, is prohibited without prior written permission.

EDR and its logos (including Sanborn and Sanborn Map) are trademarks of Environmental Data Resources, Inc. or its affiliates. All other trademarks used herein are the property of their respective owners.

## EXECUTIVE SUMMARY

A search of the environmental records was conducted by Environmental Data Resources, Inc. (EDR). DELTA CONSULTANTS used the EDR FieldCheck System to review and/or revise the results of this search, based on independent data verification by DELTA CONSULTANTS. The report was designed to assist parties seeking to meet the search requirements of EPA's Standards and Practices for All Appropriate Inquiries (40 CFR Part 312), the ASTM Standard Practice for Environmental Site Assessments (E 1527-05) or custom requirements developed for the evaluation of environmental risk associated with a parcel of real estate.

### TARGET PROPERTY INFORMATION

#### ADDRESS

7210 BANCROFT AVENUE  
OAKLAND, CA 94605

#### COORDINATES

Latitude (North):	37.766300 - 37° 45' 58.7"
Longitude (West):	122.177500 - 122° 10' 39.0"
Universal Transverse Mercator:	Zone 10
UTM X (Meters):	572444.3
UTM Y (Meters):	4179999.5
Elevation:	58 ft. above sea level

### USGS TOPOGRAPHIC MAP ASSOCIATED WITH TARGET PROPERTY

Target Property Map:	37122-G2 OAKLAND EAST, CA
Most Recent Revision:	1980

### AERIAL PHOTOGRAPHY IN THIS REPORT

Portions of Photo from:	2006, 2005
Source:	USDA

### TARGET PROPERTY SEARCH RESULTS

The target property was not listed in any of the databases searched by EDR.

### DATABASES WITH NO MAPPED SITES

No sites were identified in following databases.

### STANDARD ENVIRONMENTAL RECORDS

#### *Federal NPL site list*

NPL..... National Priority List  
Proposed NPL..... Proposed National Priority List Sites

## EXECUTIVE SUMMARY

NPL LIENS..... Federal Superfund Liens

### ***Federal Delisted NPL site list***

Delisted NPL..... National Priority List Deletions

### ***Federal CERCLIS list***

CERCLIS..... Comprehensive Environmental Response, Compensation, and Liability Information System  
FEDERAL FACILITY..... Federal Facility Site Information listing

### ***Federal CERCLIS NFRAP site List***

CERC-NFRAP..... CERCLIS No Further Remedial Action Planned

### ***Federal RCRA CORRACTS facilities list***

CORRACTS..... Corrective Action Report

### ***Federal RCRA non-CORRACTS TSD facilities list***

RCRA-TSDF..... RCRA - Treatment, Storage and Disposal

### ***Federal RCRA generators list***

RCRA-CESQG..... RCRA - Conditionally Exempt Small Quantity Generator

### ***Federal institutional controls / engineering controls registries***

US ENG CONTROLS..... Engineering Controls Sites List  
US INST CONTROL..... Sites with Institutional Controls

### ***Federal ERNS list***

ERNS..... Emergency Response Notification System

### ***State- and tribal - equivalent NPL***

RESPONSE..... State Response Sites

### ***State and tribal landfill and/or solid waste disposal site lists***

SWF/LF..... Solid Waste Information System

### ***State and tribal leaking storage tank lists***

INDIAN LUST..... Leaking Underground Storage Tanks on Indian Land

### ***State and tribal registered storage tank lists***

AST..... Aboveground Petroleum Storage Tank Facilities  
INDIAN UST..... Underground Storage Tanks on Indian Land  
FEMA UST..... Underground Storage Tank Listing

### ***State and tribal voluntary cleanup sites***

INDIAN VCP..... Voluntary Cleanup Priority Listing

## EXECUTIVE SUMMARY

VCP..... Voluntary Cleanup Program Properties

### ADDITIONAL ENVIRONMENTAL RECORDS

#### **Local Brownfield lists**

US BROWNFIELDS..... A Listing of Brownfields Sites

#### **Local Lists of Landfill / Solid Waste Disposal Sites**

DEBRIS REGION 9..... Torres Martinez Reservation Illegal Dump Site Locations  
ODI..... Open Dump Inventory  
WMUDS/SWAT..... Waste Management Unit Database  
SWRCY..... Recycler Database  
HAULERS..... Registered Waste Tire Haulers Listing  
INDIAN ODI..... Report on the Status of Open Dumps on Indian Lands

#### **Local Lists of Hazardous waste / Contaminated Sites**

US CDL..... Clandestine Drug Labs  
HIST Cal-Sites..... Historical Calsites Database  
SCH..... School Property Evaluation Program  
Toxic Pits..... Toxic Pits Cleanup Act Sites  
CDL..... Clandestine Drug Labs  
US HIST CDL..... National Clandestine Laboratory Register

#### **Local Land Records**

LIENS 2..... CERCLA Lien Information  
LUCIS..... Land Use Control Information System  
LIENS..... Environmental Liens Listing  
DEED..... Deed Restriction Listing

#### **Records of Emergency Release Reports**

HMIRS..... Hazardous Materials Information Reporting System  
CHMIRS..... California Hazardous Material Incident Report System  
LDS..... Land Disposal Sites Listing  
MCS..... Military Cleanup Sites Listing

#### **Other Ascertainable Records**

DOT OPS..... Incident and Accident Data  
DOD..... Department of Defense Sites  
FUDS..... Formerly Used Defense Sites  
CONSENT..... Superfund (CERCLA) Consent Decrees  
ROD..... Records Of Decision  
UMTRA..... Uranium Mill Tailings Sites  
MINES..... Mines Master Index File  
TRIS..... Toxic Chemical Release Inventory System  
TSCA..... Toxic Substances Control Act  
FTTS..... FIFRA/ TSCA Tracking System - FIFRA (Federal Insecticide, Fungicide, & Rodenticide Act)/TSCA (Toxic Substances Control Act)  
HIST FTTS..... FIFRA/TSCA Tracking System Administrative Case Listing

## EXECUTIVE SUMMARY

SSTS.....	Section 7 Tracking Systems
ICIS.....	Integrated Compliance Information System
PADS.....	PCB Activity Database System
MLTS.....	Material Licensing Tracking System
RADINFO.....	Radiation Information Database
FINDS.....	Facility Index System/Facility Registry System
RAATS.....	RCRA Administrative Action Tracking System
CA BOND EXP. PLAN.....	Bond Expenditure Plan
CA WDS.....	Waste Discharge System
NPDES.....	NPDES Permits Listing
Cortese.....	"Cortese" Hazardous Waste & Substances Sites List
WIP.....	Well Investigation Program Case List
HAZNET.....	Facility and Manifest Data
EML.....	Emissions Inventory Data
INDIAN RESERV.....	Indian Reservations
SCRD DRYCLEANERS.....	State Coalition for Remediation of Drycleaners Listing
PROC.....	Certified Processors Database
MWMP.....	Medical Waste Management Program Listing
COAL ASH DOE.....	Sleam-Electric Plan Operation Data
COAL ASH EPA.....	Coal Combustion Residues Surface Impoundments List
HWT.....	Registered Hazardous Waste Transporter Database
HWP.....	EnviroStor Permitted Facilities Listing
FINANCIAL ASSURANCE.....	Financial Assurance Information Listing
PCB TRANSFORMER.....	PCB Transformer Registration Database

### EDR PROPRIETARY RECORDS

#### ***EDR Proprietary Records***

Manufactured Gas Plants.....	EDR Proprietary Manufactured Gas Plants
EDR Historical Auto Stations.....	EDR Proprietary Historic Gas Stations
EDR Historical Cleaners.....	EDR Proprietary Historic Dry Cleaners

### SURROUNDING SITES: SEARCH RESULTS

Surrounding sites were identified in the following databases.

Elevations have been determined from the USGS Digital Elevation Model and should be evaluated on a relative (not an absolute) basis. Relative elevation information between sites of close proximity should be field verified. Sites with an elevation equal to or higher than the target property have been differentiated below from sites with an elevation lower than the target property. Page numbers and map identification numbers refer to the EDR Radius Map report where detailed data on individual sites can be reviewed.

Sites listed in ***bold italics*** are in multiple databases.

Unmappable (orphan) sites are not considered in the foregoing analysis.

# EXECUTIVE SUMMARY

## STANDARD ENVIRONMENTAL RECORDS

### ***Federal RCRA generators list***

RCRA-LQG: RCRAInfo is EPA's comprehensive information system, providing access to data supporting the Resource Conservation and Recovery Act (RCRA) of 1976 and the Hazardous and Solid Waste Amendments (HSWA) of 1984. The database includes selective information on sites which generate, transport, store, treat and/or dispose of hazardous waste as defined by the Resource Conservation and Recovery Act (RCRA). Large quantity generators (LQGs) generate over 1,000 kilograms (kg) of hazardous waste, or over 1 kg of acutely hazardous waste per month.

An online review and analysis by DELTA CONSULTANTS of the RCRA-LQG list, as provided by EDR, and dated 02/17/2010 has revealed that there is 1 RCRA-LQG site within approximately 0.25 miles of the target property.

<u>Equal/Higher Elevation</u>	<u>Address</u>	<u>Direction / Distance</u>	<u>Map ID</u>	<u>Page</u>
SPARKLE CLEANERS	7000 BANCROFT AVENUE	NW 0 - 1/8 (0.076 mi.)	B15	28

RCRA-SQG: RCRAInfo is EPA's comprehensive information system, providing access to data supporting the Resource Conservation and Recovery Act (RCRA) of 1976 and the Hazardous and Solid Waste Amendments (HSWA) of 1984. The database includes selective information on sites which generate, transport, store, treat and/or dispose of hazardous waste as defined by the Resource Conservation and Recovery Act (RCRA). Small quantity generators (SQGs) generate between 100 kg and 1,000 kg of hazardous waste per month.

An online review and analysis by DELTA CONSULTANTS of the RCRA-SQG list, as provided by EDR, and dated 02/17/2010 has revealed that there is 1 RCRA-SQG site within approximately 0.25 miles of the target property.

<u>Equal/Higher Elevation</u>	<u>Address</u>	<u>Direction / Distance</u>	<u>Map ID</u>	<u>Page</u>
TOSCO NORTHWEST CO NO 11117	7210 BANCROFT AVE	0 - 1/8 (0.001 mi.)	A6	14

### ***State- and tribal - equivalent CERCLIS***

ENVIROSTOR: The Department of Toxic Substances Control's (DTSC's) Site Mitigation and Brownfields Reuse Program's (SMBRP's) EnviroStor database identifies sites that have known contamination or sites for which there may be reasons to investigate further. The database includes the following site types: Federal Superfund sites (National Priorities List (NPL)); State Response, including Military Facilities and State Superfund; Voluntary Cleanup; and School sites. EnviroStor provides similar information to the information that was available in CalSites, and provides additional site information, including, but not limited to, identification of formerly-contaminated properties that have been released for reuse, properties where environmental deed restrictions have been recorded to prevent inappropriate land uses, and risk characterization information that is used to assess potential impacts to public health and the environment at contaminated sites.

An online review and analysis by DELTA CONSULTANTS of the ENVIROSTOR list, as provided by EDR, and dated 08/09/2010 has revealed that there are 2 ENVIROSTOR sites within approximately 1 mile of the target property.

<u>Equal/Higher Elevation</u>	<u>Address</u>	<u>Direction / Distance</u>	<u>Map ID</u>	<u>Page</u>
<b>ACE HARDWARE SCHOOL SITE</b> Status: Inactive - Needs Evaluation	6733 FOOTHILL BOULEVARD NNW 1/4 - 1/2 (0.277 mi.)		25	46

## EXECUTIVE SUMMARY

<u>Lower Elevation</u>	<u>Address</u>	<u>Direction / Distance</u>	<u>Map ID</u>	<u>Page</u>
MARY SIMS PROPERTY Status: Refer: Other Agency	1091 71ST AVENUE	SW 1/2 - 1 (0.982 mi.)	30	54

### **State and tribal leaking storage tank lists**

LUST: The Leaking Underground Storage Tank Incident Reports contain an inventory of reported leaking underground storage tank incidents. The data come from the State Water Resources Control Board Leaking Underground Storage Tank Information System.

An online review and analysis by DELTA CONSULTANTS of the LUST list, as provided by EDR, and dated 07/23/2010 has revealed that there are 9 LUST sites within approximately 0.5 miles of the target property.

<u>Equal/Higher Elevation</u>	<u>Address</u>	<u>Direction / Distance</u>	<u>Map ID</u>	<u>Page</u>
<b>BP</b> Status: Open - Site Assessment	<b>7210 BANCROFT AVE</b>	<b>0 - 1/8 (0.001 mi.)</b>	<b>A3</b>	<b>9</b>
<b>EASTMONT MALL</b> Status: Completed - Case Closed	<b>1 EASTMONT MALL</b>	<b>NW 0 - 1/8 (0.076 mi.)</b>	<b>B13</b>	<b>26</b>
FIRESTONE Status: Completed - Case Closed	1 EASTMONT MAL	NW 0 - 1/8 (0.076 mi.)	B14	28
EASTMONT MALL NOR Status: Open - Inactive	1 EASTMONT MALL	NW 0 - 1/8 (0.076 mi.)	B17	30
<b>EASTMONT AUTO GOODYEAR</b>	<b>7250 BANCROFT AVE</b>	<b>NE 0 - 1/8 (0.091 mi.)</b>	<b>19</b>	<b>32</b>
<b>BETTER HOMES REALTY</b> Status: Completed - Case Closed	<b>6821 FOOTHILL BLVD</b>	<b>N 1/4 - 1/2 (0.251 mi.)</b>	<b>24</b>	<b>45</b>
<b>BEACON</b> Status: Open - Site Assessment	<b>6600 FOOTHILL BLVD</b>	<b>NW 1/4 - 1/2 (0.370 mi.)</b>	<b>D27</b>	<b>49</b>
<b>CECIL REEVES</b> Status: Completed - Case Closed	<b>6436 FOOTHILL BLVD</b>	<b>NW 1/4 - 1/2 (0.466 mi.)</b>	<b>28</b>	<b>51</b>

<u>Lower Elevation</u>	<u>Address</u>	<u>Direction / Distance</u>	<u>Map ID</u>	<u>Page</u>
<b>CHEVRON USA INC SERV STA #9332</b> Status: Open - Site Assessment	<b>7225 BANCROFT AVE</b>	<b>WSW 0 - 1/8 (0.011 mi.)</b>	<b>A7</b>	<b>15</b>

SLIC: SLIC Region comes from the California Regional Water Quality Control Board.

An online review and analysis by DELTA CONSULTANTS of the SLIC list, as provided by EDR, and dated 07/23/2010 has revealed that there is 1 SLIC site within approximately 0.5 miles of the target property.

<u>Equal/Higher Elevation</u>	<u>Address</u>	<u>Direction / Distance</u>	<u>Map ID</u>	<u>Page</u>
SPARKLE CLEANERS Facility Status: Open - Verification Monitoring	7000 BANCROFT	NW 0 - 1/8 (0.076 mi.)	B12	26



## EXECUTIVE SUMMARY

Alameda County CS: A listing of contaminated sites overseen by the Toxic Release Program (oil and groundwater contamination from chemical releases and spills) and the Leaking Underground Storage Tank Program (soil and ground water contamination from leaking petroleum USTs).

An online review and analysis by DELTA CONSULTANTS of the Alameda County CS list, as provided by EDR, and dated 07/14/2010 has revealed that there are 8 Alameda County CS sites within approximately 0.5 miles of the target property.

<u>Equal/Higher Elevation</u>	<u>Address</u>	<u>Direction / Distance</u>	<u>Map ID</u>	<u>Page</u>
<i>BP</i>	<i>7210 BANCROFT AVE</i>	<i>0 - 1/8 (0.001 mi.)</i>	<i>A3</i>	<i>9</i>
<i>ABDO ALGAZZALI</i>	<i>7000 BANCROFT AVE</i>	<i>NW 0 - 1/8 (0.076 mi.)</i>	<i>B11</i>	<i>21</i>
<i>EASTMONT MALL</i>	<i>1 EASTMONT MALL</i>	<i>NW 0 - 1/8 (0.076 mi.)</i>	<i>B13</i>	<i>26</i>
<i>FIRESTONE #36F1</i>	<i>2701 073RD AVE</i>	<i>NNE 0 - 1/8 (0.109 mi.)</i>	<i>20</i>	<i>34</i>
<i>BETTER HOMES REALTY</i>	<i>6821 FOOTHILL BLVD</i>	<i>N 1/4 - 1/2 (0.251 mi.)</i>	<i>24</i>	<i>45</i>
<i>FOOTHILL MINI MART</i>	<i>6600 FOOTHILL BLVD</i>	<i>NW 1/4 - 1/2 (0.370 mi.)</i>	<i>D26</i>	<i>48</i>
<i>CECIL REEVES</i>	<i>6436 FOOTHILL BLVD</i>	<i>NW 1/4 - 1/2 (0.466 mi.)</i>	<i>28</i>	<i>51</i>
<u>Lower Elevation</u>	<u>Address</u>	<u>Direction / Distance</u>	<u>Map ID</u>	<u>Page</u>
<i>CHEVRON USA INC SERV STA #9332</i>	<i>7225 BANCROFT AVE</i>	<i>WSW 0 - 1/8 (0.011 mi.)</i>	<i>A7</i>	<i>15</i>

### **State and tribal registered storage tank lists**

UST: The Underground Storage Tank database contains registered USTs. USTs are regulated under Subtitle I of the Resource Conservation and Recovery Act (RCRA). The data come from the State Water Resources Control Board's Hazardous Substance Storage Container Database.

An online review and analysis by DELTA CONSULTANTS of the UST list, as provided by EDR, and dated 07/23/2010 has revealed that there are 2 UST sites within approximately 0.25 miles of the target property.

<u>Equal/Higher Elevation</u>	<u>Address</u>	<u>Direction / Distance</u>	<u>Map ID</u>	<u>Page</u>
TOSCO FACILITY # 11117	7210 BANCROFT AVE	0 - 1/8 (0.001 mi.)	A5	14
<u>Lower Elevation</u>	<u>Address</u>	<u>Direction / Distance</u>	<u>Map ID</u>	<u>Page</u>
CHEVRON STATION #93322	7225 BANCROFT AVE	WSW 0 - 1/8 (0.011 mi.)	A8	19

### **ADDITIONAL ENVIRONMENTAL RECORDS**

#### **Local Lists of Registered Storage Tanks**

CA FID UST: The Facility Inventory Database contains active and inactive underground storage tank locations. The source is the State Water Resource Control Board.

An online review and analysis by DELTA CONSULTANTS of the CA FID UST list, as provided by EDR, and dated 10/31/1994 has revealed that there are 5 CA FID UST sites within approximately 0.25 miles of the target property.

<u>Equal/Higher Elevation</u>	<u>Address</u>	<u>Direction / Distance</u>	<u>Map ID</u>	<u>Page</u>
<i>BP</i>	<i>7210 BANCROFT AVE</i>	<i>0 - 1/8 (0.001 mi.)</i>	<i>A3</i>	<i>9</i>

## EXECUTIVE SUMMARY

<u>Equal/Higher Elevation</u>	<u>Address</u>	<u>Direction / Distance</u>	<u>Map ID</u>	<u>Page</u>
<b>FIRESTONE #36F1</b>	<b>2701 073RD AVE</b>	<b>NNE 0 - 1/8 (0.109 mi.)</b>	<b>20</b>	<b>34</b>
<u>Lower Elevation</u>	<u>Address</u>	<u>Direction / Distance</u>	<u>Map ID</u>	<u>Page</u>
<b>CHEVRON USA INC SERV STA #9332</b>	<b>7225 BANCROFT AVE</b>	<b>WSW 0 - 1/8 (0.011 mi.)</b>	<b>A7</b>	<b>15</b>
<b>FIRESTONE #3659</b>	<b>073RD / BANCROFT</b>	<b>SSW 0 - 1/8 (0.079 mi.)</b>	<b>18</b>	<b>31</b>
<b>STOP N GO MARKET (07-785)</b>	<b>7701 BANCROFT AVE</b>	<b>SE 1/8 - 1/4 (0.234 mi.)</b>	<b>C23</b>	<b>44</b>

HIST UST: Historical UST Registered Database.

An online review and analysis by DELTA CONSULTANTS of the HIST UST list, as provided by EDR, and dated 10/15/1990 has revealed that there are 5 HIST UST sites within approximately 0.25 miles of the target property.

<u>Equal/Higher Elevation</u>	<u>Address</u>	<u>Direction / Distance</u>	<u>Map ID</u>	<u>Page</u>
MOBIL SERVICE STATION	7210 BANCROFT AVE	0 - 1/8 (0.001 mi.)	A2	8
<b>FIRESTONE #36F1</b>	<b>2701 073RD AVE</b>	<b>NNE 0 - 1/8 (0.109 mi.)</b>	<b>20</b>	<b>34</b>
<u>Lower Elevation</u>	<u>Address</u>	<u>Direction / Distance</u>	<u>Map ID</u>	<u>Page</u>
93322	7225 BANCROFT AVE	WSW 0 - 1/8 (0.011 mi.)	A9	19
FIRESTONE #3659	73RD / BANCROFT	SE 0 - 1/8 (0.058 mi.)	10	20
STOP N GO MARKET (07-785)	7701 BANCROFT AVE	SE 1/8 - 1/4 (0.234 mi.)	C22	43

SWEEPS UST: Statewide Environmental Evaluation and Planning System. This underground storage tank listing was updated and maintained by a company contacted by the SWRCB in the early 1990's. The listing is no longer updated or maintained. The local agency is the contact for more information on a site on the SWEEPS list.

An online review and analysis by DELTA CONSULTANTS of the SWEEPS UST list, as provided by EDR, and dated 06/01/1994 has revealed that there are 5 SWEEPS UST sites within approximately 0.25 miles of the target property.

<u>Equal/Higher Elevation</u>	<u>Address</u>	<u>Direction / Distance</u>	<u>Map ID</u>	<u>Page</u>
<b>BP</b>	<b>7210 BANCROFT AVE</b>	<b>0 - 1/8 (0.001 mi.)</b>	<b>A3</b>	<b>9</b>
<b>FIRESTONE #36F1</b>	<b>2701 073RD AVE</b>	<b>NNE 0 - 1/8 (0.109 mi.)</b>	<b>20</b>	<b>34</b>
<u>Lower Elevation</u>	<u>Address</u>	<u>Direction / Distance</u>	<u>Map ID</u>	<u>Page</u>
<b>CHEVRON USA INC SERV STA #9332</b>	<b>7225 BANCROFT AVE</b>	<b>WSW 0 - 1/8 (0.011 mi.)</b>	<b>A7</b>	<b>15</b>
<b>FIRESTONE #3659</b>	<b>073RD / BANCROFT</b>	<b>SSW 0 - 1/8 (0.079 mi.)</b>	<b>18</b>	<b>31</b>
<b>STOP N GO MARKET (07-785)</b>	<b>7701 BANCROFT AVE</b>	<b>SE 1/8 - 1/4 (0.234 mi.)</b>	<b>C23</b>	<b>44</b>

### **Other Ascertainable Records**

RCRA-NonGen: RCRAInfo is EPA's comprehensive information system, providing access to data supporting the Resource Conservation and Recovery Act (RCRA) of 1976 and the Hazardous and Solid Waste Amendments (HSWA) of 1984. The database includes selective information on sites which generate, transport, store, treat and/or

## EXECUTIVE SUMMARY

dispose of hazardous waste as defined by the Resource Conservation and Recovery Act (RCRA). Non-Generators do not presently generate hazardous waste.

An online review and analysis by DELTA CONSULTANTS of the RCRA-NonGen list, as provided by EDR, and dated 02/17/2010 has revealed that there is 1 RCRA-NonGen site within approximately 0.25 miles of the target property.

<u>Lower Elevation</u>	<u>Address</u>	<u>Direction / Distance</u>	<u>Map ID</u>	<u>Page</u>
<b>CHEVRON USA INC SERV STA #9332</b>	<b>7225 BANCROFT AVE</b>	<b>WSW 0 - 1/8 (0.011 mi.)</b>	<b>A7</b>	<b>15</b>

HIST CORTESE: The sites for the list are designated by the State Water Resource Control Board [LUST], the Integrated Waste Board [SWF/LS], and the Department of Toxic Substances Control [CALSTATES].

An online review and analysis by DELTA CONSULTANTS of the HIST CORTESE list, as provided by EDR, and dated 04/01/2001 has revealed that there are 9 HIST CORTESE sites within approximately 0.5 miles of the target property.

<u>Equal/Higher Elevation</u>	<u>Address</u>	<u>Direction / Distance</u>	<u>Map ID</u>	<u>Page</u>
<b>BP</b>	<b>7210 BANCROFT AVE</b>	<b>0 - 1/8 (0.001 mi.)</b>	<b>A3</b>	<b>9</b>
<b>EASTMONT MALL</b>	<b>1 EASTMONT MALL</b>	<b>NW 0 - 1/8 (0.076 mi.)</b>	<b>B13</b>	<b>26</b>
<b>EASTMONT MALL JC PENNY</b>	<b>1 EASTMONT MALL</b>	<b>NW 0 - 1/8 (0.076 mi.)</b>	<b>B16</b>	<b>30</b>
<b>EASTMONT AUTO GOODYEAR</b>	<b>7250 BANCROFT AVE</b>	<b>NE 0 - 1/8 (0.091 mi.)</b>	<b>19</b>	<b>32</b>
<b>FIRESTONE #36F1</b>	<b>2701 073RD AVE</b>	<b>NNE 0 - 1/8 (0.109 mi.)</b>	<b>20</b>	<b>34</b>
<b>BETTER HOMES REALTY</b>	<b>6821 FOOTHILL BLVD</b>	<b>N 1/4 - 1/2 (0.251 mi.)</b>	<b>24</b>	<b>45</b>
<b>BEACON</b>	<b>6600 FOOTHILL BLVD</b>	<b>NW 1/4 - 1/2 (0.370 mi.)</b>	<b>D27</b>	<b>49</b>
<b>CECIL REEVES</b>	<b>6436 FOOTHILL BLVD</b>	<b>NW 1/4 - 1/2 (0.466 mi.)</b>	<b>28</b>	<b>51</b>

<u>Lower Elevation</u>	<u>Address</u>	<u>Direction / Distance</u>	<u>Map ID</u>	<u>Page</u>
<b>CHEVRON USA INC SERV STA #9332</b>	<b>7225 BANCROFT AVE</b>	<b>WSW 0 - 1/8 (0.011 mi.)</b>	<b>A7</b>	<b>15</b>

Notify 65: Notify 65 records contain facility notifications about any release that could impact drinking water and thereby expose the public to a potential health risk. The data come from the State Water Resources Control Board's Proposition 65 database.

An online review and analysis by DELTA CONSULTANTS of the Notify 65 list, as provided by EDR, and dated 10/21/1993 has revealed that there is 1 Notify 65 site within approximately 1 mile of the target property.

<u>Equal/Higher Elevation</u>	<u>Address</u>	<u>Direction / Distance</u>	<u>Map ID</u>	<u>Page</u>
<b>ARCO SERVICE STATION NO. 6002</b>	<b>6235 SEMINARY AVENUE</b>	<b>N 1/2 - 1 (0.941 mi.)</b>	<b>29</b>	<b>54</b>

DRYCLEANERS: A list of drycleaner related facilities that have EPA ID numbers. These are facilities with certain SIC codes: power laundries, family and commercial; garment pressing and cleaners' agents; linen supply; coin-operated laundries and cleaning; drycleaning plants except rugs; carpet and upholster cleaning; industrial launderers; laundry and garment services.

An online review and analysis by DELTA CONSULTANTS of the DRYCLEANERS list, as provided by EDR, and dated 12/22/2009 has revealed that there are 2 DRYCLEANERS sites within approximately 0.25 miles of the target property.

## EXECUTIVE SUMMARY

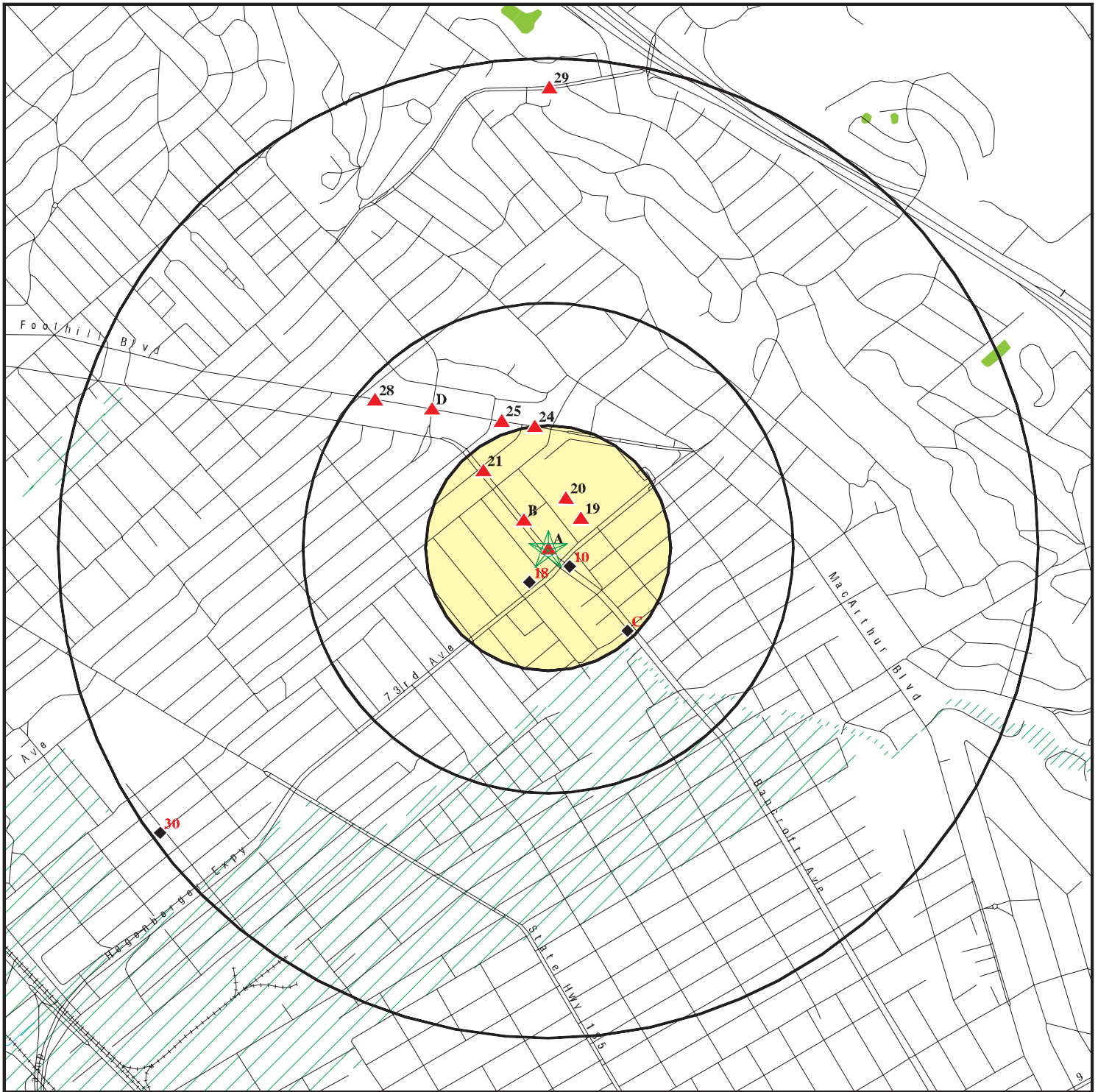
<u>Equal/Higher Elevation</u>	<u>Address</u>	<u>Direction / Distance</u>	<u>Map ID</u>	<u>Page</u>
<i>ABDO ALGAZZALI</i>	<i>7000 BANCROFT AVE</i>	<i>NW 0 - 1/8 (0.076 mi.)</i>	<i>B11</i>	<i>21</i>
<i>DIAMOND CLEANERS</i>	<i>6816 BANCROFT AVE</i>	<i>NW 1/8 - 1/4 (0.207 mi.)</i>	<i>21</i>	<i>35</i>

## EXECUTIVE SUMMARY

Due to poor or inadequate address information, the following sites were not mapped:

<u>Site Name</u>	<u>Database(s)</u>
GALBRAITH DREDGE DISPOLSAL	CA WDS, WMUDS/SWAT, HIST CORTESE, LDS
STORM DRAIN REPLACEMENT & ENHANCEMENT PROJ ALAMEDA CNTY FOOD BANK	NPDES CA WDS, CHMIRS, MCS, HAZNET
CAL TRANS TIRE SHREDS WDR WAIVER ELMHURST BUSINESS PARK	LDS Alameda County CS
MOIA, NORTH FIELD L916 (LF-02)	Alameda County CS
MOIA, TERMINAL 2 UTILITIES CORRIDOR	Alameda County CS
OAKLAND ARMY BASE	Alameda County CS
CALTRANS SF-OAKLAND BAY BRIDGE	Alameda County CS
MOIA, FAA TRACON FACILITY	Alameda County CS
MOIA, FAA BLDG M104	Alameda County CS
MOIA, FAA ASR #9	Alameda County CS
J.C. PENNEYS #836-7	CA FID UST, SWEEPS UST
SPARKLE KLEAN CLEANERS	DRYCLEANERS
THE DOC EXPRESS 10 NV	CHMIRS, HAZNET
CALTRANS DIST 4	CHMIRS, HAZNET
OAKLAND ARPT	CERC-NFRAP
SINCLAIR & VALENTINE	CERC-NFRAP
LAKE CHABOT LANDFILL	CERC-NFRAP
LAKESIDE NON-FERROUS METALS CORP	CERC-NFRAP
USNAVY PUBLIC WORKS CENTER SAN FRANCISCO	CERC-NFRAP, RCRA-SQG, FINDS
BUSINESS AIRCRAFT DISTR	CERC-NFRAP
OAKPORT DEVELOPMENT SITE	CERC-NFRAP
ALLIED CRANE MAINTENANCE	LUST
CALTRANS MAINT. FACILITY RECYCLE YARD	VCP, ENVIROSTOR
FRUITVALE BUSINESS CENTER	CA WDS, WMUDS/SWAT, HIST UST
RECYCLE AMERICA OF NORTHERN CA	AST
T-HANGARS, INSIDE AIRPORT OPERATION.	AST
CALTRANS DIST 4	HAZNET
EASTMONT TOWN CTR COMPANY LLC	HAZNET
ELIJAH HANSAY	HAZNET
CAPITAL VISION EQUITIES	HAZNET
CITY OF OAKLAND	HAZNET
CALTRANS	RCRA-SQG, FINDS
OAKLAND TERMINAL RAILWAY PROPERTY	SLIC

# OVERVIEW MAP - 2865174.2s



★ Target Property

▲ Sites at elevations higher than or equal to the target property

◆ Sites at elevations lower than the target property

▲ Manufactured Gas Plants

■ National Priority List Sites

■ Dept. Defense Sites

■ Indian Reservations BIA

▲ Oil & Gas pipelines

■ 100-year flood zone

■ 500-year flood zone

■ National Wetland Inventory

■ Areas of Concern

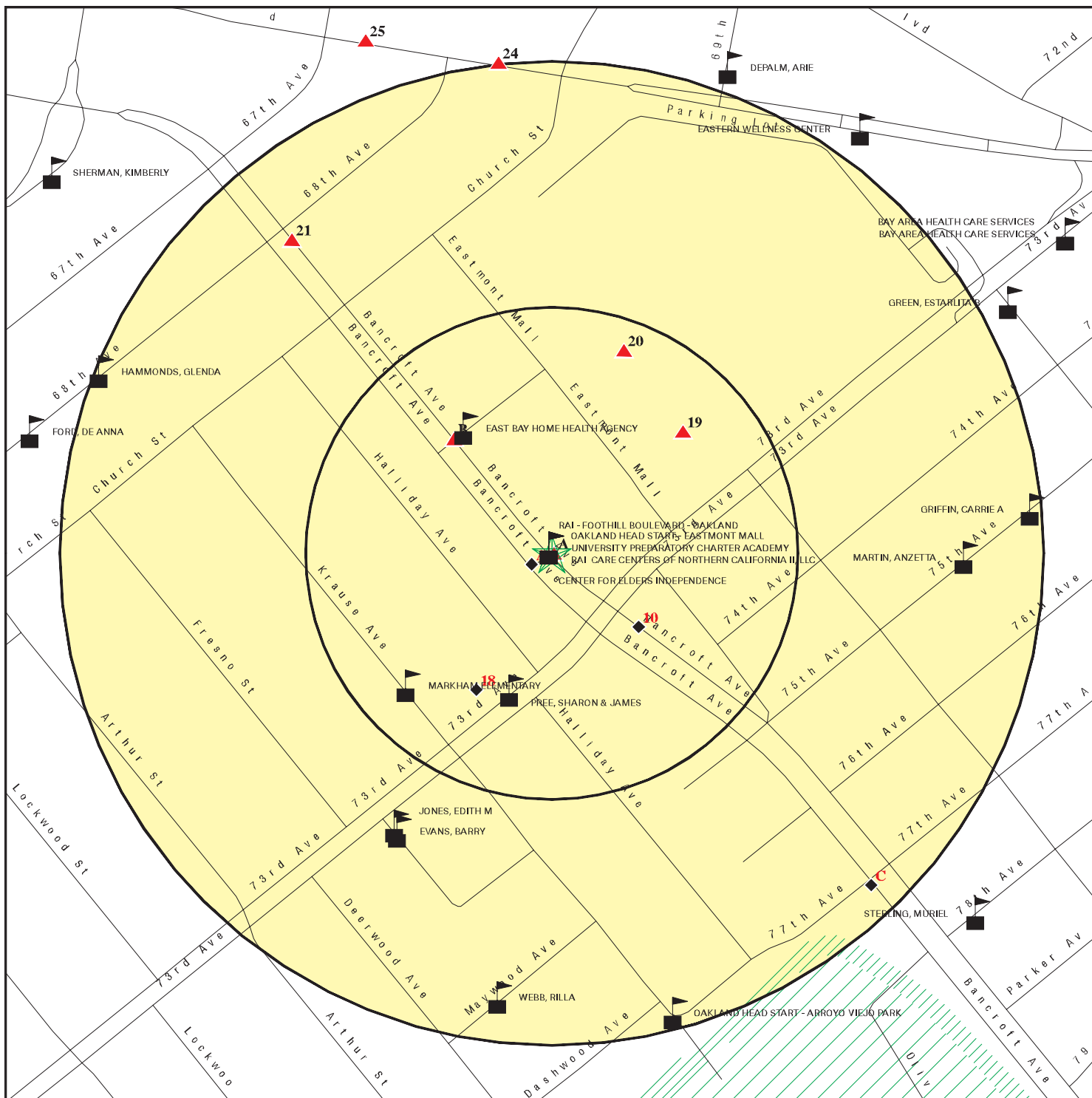


This report includes Interactive Map Layers to display and/or hide map information. The legend includes only those icons for the default map view.

SITE NAME: Former BP Station 2611117  
 ADDRESS: 7210 Bancroft Avenue  
 Oakland CA 94605  
 LAT/LONG: 37.7663 / 122.1775

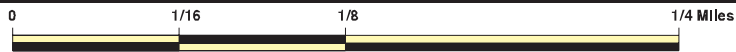
CLIENT: Delta Consultants  
 CONTACT: Doug Umland  
 INQUIRY #: 2865174.2s  
 DATE: September 28, 2010 11:55 am

# DETAIL MAP - 2865174.2s



- ★ Target Property
- ▲ Sites at elevations higher than or equal to the target property
- ◆ Sites at elevations lower than the target property
- ⚡ Manufactured Gas Plants
- Ⓢ Sensitive Receptors
- 🚚 National Priority List Sites
- 🏢 Dept. Defense Sites

- 🏠 Indian Reservations BIA
- 🛢️ Oil & Gas pipelines
- 🌊 100-year flood zone
- 🌊 500-year flood zone
- 🔴 Areas of Concern



This report includes Interactive Map Layers to display and/or hide map information. The legend includes only those icons for the default map view.

SITE NAME: Former BP Station 261117  
 ADDRESS: 7210 Bancroft Avenue  
 Oakland CA 94605  
 LAT/LONG: 37.7663 / 122.1775

CLIENT: Delta Consultants  
 CONTACT: Doug Umland  
 INQUIRY #: 2865174.2s  
 DATE: September 28, 2010 11:56 am

## MAP FINDINGS SUMMARY

Database	Target Property	Search Distance (Miles)	< 1/8	1/8 - 1/4	1/4 - 1/2	1/2 - 1	> 1	Total Plotted
<b><u>STANDARD ENVIRONMENTAL RECORDS</u></b>								
<b><i>Federal NPL site list</i></b>								
NPL		1.000	0	0	0	0	NR	0
Proposed NPL		1.000	0	0	0	0	NR	0
NPL LIENS		TP	NR	NR	NR	NR	NR	0
<b><i>Federal Delisted NPL site list</i></b>								
Delisted NPL		1.000	0	0	0	0	NR	0
<b><i>Federal CERCLIS list</i></b>								
CERCLIS		0.500	0	0	0	NR	NR	0
FEDERAL FACILITY		1.000	0	0	0	0	NR	0
<b><i>Federal CERCLIS NFRAP site List</i></b>								
CERC-NFRAP		0.500	0	0	0	NR	NR	0
<b><i>Federal RCRA CORRACTS facilities list</i></b>								
CORRACTS		1.000	0	0	0	0	NR	0
<b><i>Federal RCRA non-CORRACTS TSD facilities list</i></b>								
RCRA-TSDF		0.500	0	0	0	NR	NR	0
<b><i>Federal RCRA generators list</i></b>								
RCRA-LQG		0.250	1	0	NR	NR	NR	1
RCRA-SQG		0.250	1	0	NR	NR	NR	1
RCRA-CESQG		0.250	0	0	NR	NR	NR	0
<b><i>Federal institutional controls / engineering controls registries</i></b>								
US ENG CONTROLS		0.500	0	0	0	NR	NR	0
US INST CONTROL		0.500	0	0	0	NR	NR	0
<b><i>Federal ERNS list</i></b>								
ERNS		TP	NR	NR	NR	NR	NR	0
<b><i>State- and tribal - equivalent NPL</i></b>								
RESPONSE		1.000	0	0	0	0	NR	0
<b><i>State- and tribal - equivalent CERCLIS</i></b>								
ENVIROSTOR		1.000	0	0	1	1	NR	2
<b><i>State and tribal landfill and/or solid waste disposal site lists</i></b>								
SWF/LF		0.500	0	0	0	NR	NR	0
<b><i>State and tribal leaking storage tank lists</i></b>								
LUST		0.500	6	0	3	NR	NR	9
SLIC		0.500	1	0	0	NR	NR	1



## MAP FINDINGS SUMMARY

Database	Target Property	Search Distance (Miles)	< 1/8	1/8 - 1/4	1/4 - 1/2	1/2 - 1	> 1	Total Plotted
Alameda County CS		0.500	5	0	3	NR	NR	8
INDIAN LUST		0.500	0	0	0	NR	NR	0
<b>State and tribal registered storage tank lists</b>								
UST		0.250	2	0	NR	NR	NR	2
AST		0.250	0	0	NR	NR	NR	0
INDIAN UST		0.250	0	0	NR	NR	NR	0
FEMA UST		0.250	0	0	NR	NR	NR	0
<b>State and tribal voluntary cleanup sites</b>								
INDIAN VCP		0.500	0	0	0	NR	NR	0
VCP		0.500	0	0	0	NR	NR	0
<b>ADDITIONAL ENVIRONMENTAL RECORDS</b>								
<b>Local Brownfield lists</b>								
US BROWNFIELDS		0.500	0	0	0	NR	NR	0
<b>Local Lists of Landfill / Solid Waste Disposal Sites</b>								
DEBRIS REGION 9		0.500	0	0	0	NR	NR	0
ODI		0.500	0	0	0	NR	NR	0
WMUDS/SWAT		0.500	0	0	0	NR	NR	0
SWRCY		0.500	0	0	0	NR	NR	0
HAULERS	TP		NR	NR	NR	NR	NR	0
INDIAN ODI		0.500	0	0	0	NR	NR	0
<b>Local Lists of Hazardous waste / Contaminated Sites</b>								
US CDL	TP		NR	NR	NR	NR	NR	0
HIST Cal-Sites	1.000		0	0	0	0	NR	0
SCH	0.250		0	0	NR	NR	NR	0
Toxic Pits	1.000		0	0	0	0	NR	0
CDL	TP		NR	NR	NR	NR	NR	0
US HIST CDL	TP		NR	NR	NR	NR	NR	0
<b>Local Lists of Registered Storage Tanks</b>								
CA FID UST	0.250		4	1	NR	NR	NR	5
HIST UST	0.250		4	1	NR	NR	NR	5
SWEEPS UST	0.250		4	1	NR	NR	NR	5
<b>Local Land Records</b>								
LIENS 2	TP		NR	NR	NR	NR	NR	0
LUCIS	0.500		0	0	0	NR	NR	0
LIENS	TP		NR	NR	NR	NR	NR	0
DEED	0.500		0	0	0	NR	NR	0
<b>Records of Emergency Release Reports</b>								
HMIRS	TP		NR	NR	NR	NR	NR	0
CHMIRS	TP		NR	NR	NR	NR	NR	0

## MAP FINDINGS SUMMARY

Database	Target Property	Search Distance (Miles)	< 1/8	1/8 - 1/4	1/4 - 1/2	1/2 - 1	> 1	Total Plotted
LDS		TP	NR	NR	NR	NR	NR	0
MCS		TP	NR	NR	NR	NR	NR	0
<b>Other Ascertainable Records</b>								
RCRA-NonGen		0.250	1	0	NR	NR	NR	1
DOT OPS		TP	NR	NR	NR	NR	NR	0
DOD		1.000	0	0	0	0	NR	0
FUDS		1.000	0	0	0	0	NR	0
CONSENT		1.000	0	0	0	0	NR	0
ROD		1.000	0	0	0	0	NR	0
UMTRA		0.500	0	0	0	NR	NR	0
MINES		0.250	0	0	NR	NR	NR	0
TRIS		TP	NR	NR	NR	NR	NR	0
TSCA		TP	NR	NR	NR	NR	NR	0
FTTS		TP	NR	NR	NR	NR	NR	0
HIST FTTS		TP	NR	NR	NR	NR	NR	0
SSTS		TP	NR	NR	NR	NR	NR	0
ICIS		TP	NR	NR	NR	NR	NR	0
PADS		TP	NR	NR	NR	NR	NR	0
MLTS		TP	NR	NR	NR	NR	NR	0
RADINFO		TP	NR	NR	NR	NR	NR	0
FINDS		TP	NR	NR	NR	NR	NR	0
RAATS		TP	NR	NR	NR	NR	NR	0
CA BOND EXP. PLAN		1.000	0	0	0	0	NR	0
CA WDS		TP	NR	NR	NR	NR	NR	0
NPDES		TP	NR	NR	NR	NR	NR	0
Cortese		0.500	0	0	0	NR	NR	0
HIST CORTESE		0.500	6	0	3	NR	NR	9
Notify 65		1.000	0	0	0	1	NR	1
DRYCLEANERS		0.250	1	1	NR	NR	NR	2
WIP		0.250	0	0	NR	NR	NR	0
HAZNET		TP	NR	NR	NR	NR	NR	0
EMI		TP	NR	NR	NR	NR	NR	0
INDIAN RESERV		1.000	0	0	0	0	NR	0
SCRD DRYCLEANERS		0.500	0	0	0	NR	NR	0
PROC		0.500	0	0	0	NR	NR	0
MWMP		0.250	0	0	NR	NR	NR	0
COAL ASH DOE		TP	NR	NR	NR	NR	NR	0
COAL ASH EPA		0.500	0	0	0	NR	NR	0
HWT		0.250	0	0	NR	NR	NR	0
HWP		1.000	0	0	0	0	NR	0
FINANCIAL ASSURANCE		TP	NR	NR	NR	NR	NR	0
PCB TRANSFORMER		TP	NR	NR	NR	NR	NR	0
<b>EDR PROPRIETARY RECORDS</b>								
<b>EDR Proprietary Records</b>								
Manufactured Gas Plants		1.000	0	0	0	0	NR	0
EDR Historical Auto Stations		0.250	0	0	NR	NR	NR	0
EDR Historical Cleaners		0.250	0	0	NR	NR	NR	0

## MAP FINDINGS SUMMARY

<u>Database</u>	<u>Target Property</u>	<u>Search Distance (Miles)</u>	<u>&lt; 1/8</u>	<u>1/8 - 1/4</u>	<u>1/4 - 1/2</u>	<u>1/2 - 1</u>	<u>&gt; 1</u>	<u>Total Plotted</u>
-----------------	----------------------------	--	-----------------	------------------	------------------	----------------	---------------	--------------------------

NOTES:

TP = Target Property

NR = Not Requested at this Search Distance

Sites may be listed in more than one database

MAP FINDINGS

Map ID  
 Direction  
 Distance  
 Elevation

Site

Database(s)

EDR ID Number  
 EPA ID Number

**A1**            **RELIANT TRAVEL**  
**7210 BANCROFT AVE**  
**OAKLAND, CA 94605**  
 < 1/8  
 0.001 mi.  
 4 ft.            **Site 1 of 9 in cluster A**

**HAZNET**    **S108218134**  
                   **N/A**

**Relative:**        HAZNET:  
**Equal**            Gepaid:            CAC002595178  
                       Contact:            QUENTIN GRAY  
**Actual:**            Telephone:        5104515400  
**58 ft.**              Facility Addr2:    Not reported  
                       Mailing Name:    Not reported  
                       Mailing Address: 1901 A POPLER ST  
                       Mailing City,St,Zip: OAKLAND, CA 94607  
                       Gen County:       Alameda  
                       TSD EPA ID:      CAD028409019  
                       TSD County:      Los Angeles  
                       Waste Category:   Unspecified oil-containing waste  
                       Disposal Method: Not reported  
                       Tons:              1.22  
                       Facility County:   Not reported

**A2**            **MOBIL SERVICE STATION**  
**7210 BANCROFT AVE**  
**OAKLAND, CA 94605**  
 < 1/8  
 0.001 mi.  
 4 ft.            **Site 2 of 9 in cluster A**

**HIST UST**    **U001599097**  
                   **N/A**

**Relative:**        HIST UST:  
**Equal**            Region:            STATE  
                       Facility ID:        00000039600  
**Actual:**            Facility Type:      Gas Station  
**58 ft.**              Other Type:        Not reported  
                       Total Tanks:      0004  
                       Contact Name:     POM S. KIM  
                       Telephone:        4155629669  
                       Owner Name:       MOBIL OIL CORPORATION  
                       Owner Address:    612 SO. FLOWER STREET  
                       Owner City,St,Zip: LOS ANGELES, CA 90017

Tank Num:            001  
 Container Num:      1  
 Year Installed:      1984  
 Tank Capacity:      00012000  
 Tank Used for:      PRODUCT  
 Type of Fuel:        UNLEADED  
 Tank Construction: Not reported  
 Leak Detection:      Visual, Stock Inventor, Sensor Instrument, Pressure Test

Tank Num:            002  
 Container Num:      2  
 Year Installed:      1984  
 Tank Capacity:      00010000  
 Tank Used for:      PRODUCT  
 Type of Fuel:        REGULAR  
 Tank Construction: Not reported  
 Leak Detection:      Visual, Stock Inventor, Sensor Instrument, Pressure Test

Tank Num:            003  
 Container Num:      3

Map ID  
 Direction  
 Distance  
 Elevation

MAP FINDINGS

Site

Database(s)

EDR ID Number  
 EPA ID Number

**MOBIL SERVICE STATION (Continued)**

**U001599097**

Year Installed: 1984  
 Tank Capacity: 00006000  
 Tank Used for: PRODUCT  
 Type of Fuel: 06  
 Tank Construction: Not reported  
 Leak Detection: Visual, Stock Inventor, Sensor Instrument, Pressure Test

Tank Num: 004  
 Container Num: 4  
 Year Installed: 1984  
 Tank Capacity: 00006000  
 Tank Used for: PRODUCT  
 Type of Fuel: DIESEL  
 Tank Construction: Not reported  
 Leak Detection: Visual, Stock Inventor, Sensor Instrument, Pressure Test

**A3**  
 < 1/8  
 0.001 mi.  
 4 ft.

**BP**  
**7210 BANCROFT AVE**  
**OAKLAND, CA 94605**  
 Site 3 of 9 in cluster A

**HIST CORTESE**  
**LUST**  
**CA FID UST**  
**Alameda County CS**  
**SWEEPS UST**  
**HAZNET**

**S101580384**  
**N/A**

**Relative:**  
**Equal**

**CORTESE:**  
 Region: CORTESE  
 Facility County Code: 1  
 Reg By: LTNKA  
 Reg Id: 01-0215

**Actual:**  
**58 ft.**

**LUST:**  
 Region: STATE  
 Global Id: T0600100201  
 Latitude: 37.766285  
 Longitude: -122.176775  
 Case Type: LUST Cleanup Site  
 Status: Open - Site Assessment  
 Status Date: 1995-03-09 00:00:00  
 Lead Agency: ALAMEDA COUNTY LOP  
 Case Worker: PK  
 Local Agency: ALAMEDA COUNTY LOP  
 RB Case Number: 01-0215  
 LOC Case Number: RO0000356  
 File Location: Stored electronically as an E-file  
 Potential Media Affect: Other Groundwater (uses other than drinking water)  
 Potential Contaminants of Concern: Gasoline  
 Site History: In 1984, the former USTs were removed and three gasoline (6,000-gal, 10,000-gal, & 12,000-gal) and one 10,000-gal diesel UST were installed. In December 1989, Hunter Environmental Services installed one boring and four GW monitoring wells at Eastmont Mall, which included MW-3 located adjacent to BP property. On October 6, 1994, Hydro Environmental Technologies installed 2-inch diameter monitoring wells MW-7, MW-8, and MW-9. Elevated concentrations of petroleum hydrocarbons were detected in MW-1 & MW-4 with separate phase hydrocarbons in MW-2. In August 1998, three gasoline (6,000-gal, 10,000-gal, & 12,000-gal) and one 10,000-gal diesel UST were replaced with three 12,000-gal gasoline and one 10,000-gal diesel UST. On April 27 and 28, 2000, Cambria completed recovery tests on newly

Map ID  
Direction  
Distance  
Elevation

MAP FINDINGS

Site

Database(s)

EDR ID Number  
EPA ID Number

**BP (Continued)**

**S101580384**

installed wells EX-1, EX-2, and existing well MW-2. Interim remedial action consisting of short-term GW extraction was conducted. Approx 11,000-gallon of water was extracted using a vacuum truck from three wells during 8 site visits. On October 29 through November 2, 2001, a DPE pilot test was performed using well MW-2 and MW-4 and extraction wells EX-1 and EX-2. On September 26 and 27, 2005, URS installed 5 onsite soil borings and four off-site borings to depths to delineate groundwater contamination. Elevated concentrations of petroleum hydrocarbons were detected at the site. Currently DPE system consisting of six DPE wells is under design and installation.

**LUST REG 2:**

Region: 2  
Facility Id: 01-0215  
Facility Status: Preliminary site assessment underway  
Case Number: 3960  
How Discovered: Tank Closure  
Leak Cause: Structure Failure  
Leak Source: Tank  
Date Leak Confirmed: Not reported  
Oversight Program: LUST  
Prelim. Site Assessment Workplan Submitted: 11/11/1991  
Preliminary Site Assessment Began: 8/31/1992  
Pollution Characterization Began: Not reported  
Pollution Remediation Plan Submitted: Not reported  
Date Remediation Action Underway: Not reported  
Date Post Remedial Action Monitoring Began: Not reported

**CA FID UST:**

Facility ID: 01002686  
Regulated By: UTNKA  
Regulated ID: 00039600  
Cortese Code: Not reported  
SIC Code: Not reported  
Facility Phone: 4155629669  
Mail To: Not reported  
Mailing Address: 2868 PROSPECT DR  
Mailing Address 2: Not reported  
Mailing City, St, Zip: OAKLAND 94605  
Contact: Not reported  
Contact Phone: Not reported  
DUNS Number: Not reported  
NPDES Number: Not reported  
EPA ID: Not reported  
Comments: Not reported  
Status: Active

**Alameda County CS:**

Status: Leak being confirmed  
Record Id: RO0000356  
PE: 5602  
  
Status: Preliminary site assessment workplan submitted  
Record Id: RO0000356  
PE: 5602

Map ID  
Direction  
Distance  
Elevation

MAP FINDINGS

Site

Database(s)

EDR ID Number  
EPA ID Number

**BP (Continued)**

**S101580384**

Status: Pollution Characterization  
Record Id: RO0000356  
PE: 5602

**SWEEPS UST:**

Status: A  
Comp Number: 39600  
Number: 1  
Board Of Equalization: 44-000400  
Ref Date: 02-27-91  
Act Date: 02-27-91  
Created Date: 02-29-88  
Tank Status: A  
Owner Tank Id: 1  
Swrcb Tank Id: 01-000-039600-000001  
Actv Date: 02-27-91  
Capacity: 12000  
Tank Use: M.V. FUEL  
Stg: P  
Content: REG UNLEADED  
Number Of Tanks: 4

Status: A  
Comp Number: 39600  
Number: 1  
Board Of Equalization: 44-000400  
Ref Date: 02-27-91  
Act Date: 02-27-91  
Created Date: 02-29-88  
Tank Status: A  
Owner Tank Id: 2  
Swrcb Tank Id: 01-000-039600-000002  
Actv Date: 04-29-92  
Capacity: 10000  
Tank Use: M.V. FUEL  
Stg: P  
Content: PRM UNLEADED  
Number Of Tanks: Not reported

Status: A  
Comp Number: 39600  
Number: 1  
Board Of Equalization: 44-000400  
Ref Date: 02-27-91  
Act Date: 02-27-91  
Created Date: 02-29-88  
Tank Status: A  
Owner Tank Id: 3  
Swrcb Tank Id: 01-000-039600-000003  
Actv Date: 02-27-91  
Capacity: 6000  
Tank Use: M.V. FUEL  
Stg: P  
Content: Not reported  
Number Of Tanks: Not reported

Status: A

Map ID  
Direction  
Distance  
Elevation

MAP FINDINGS

Site

Database(s)

EDR ID Number  
EPA ID Number

**BP (Continued)**

**S101580384**

Comp Number: 39600  
Number: 1  
Board Of Equalization: 44-000400  
Ref Date: 02-27-91  
Act Date: 02-27-91  
Created Date: 02-29-88  
Tank Status: A  
Owner Tank Id: 4  
Swrcb Tank Id: 01-000-039600-000004  
Actv Date: 02-27-91  
Capacity: 6000  
Tank Use: M.V. FUEL  
Stg: P  
Content: REG UNLEADED  
Number Of Tanks: Not reported

**HAZNET:**

Gepaid: CAR000000414  
Contact: TOSCO MARKETING  
Telephone: 6027284180  
Facility Addr2: Not reported  
Mailing Name: Not reported  
Mailing Address: P O BOX 52085  
Mailing City,St,Zip: PHOENIX, AZ 850722085  
Gen County: 1  
TSD EPA ID: CAD009466392  
TSD County: 7  
Waste Category: Other empty containers 30 gallons or more  
Disposal Method: Disposal, Other  
Tons: 17.0000  
Facility County: 1

Gepaid: CAR000000414  
Contact: TOSCO MARKETING  
Telephone: 6027284180  
Facility Addr2: Not reported  
Mailing Name: Not reported  
Mailing Address: P O BOX 52085  
Mailing City,St,Zip: PHOENIX, AZ 850722085  
Gen County: 1  
TSD EPA ID: CAD009452657  
TSD County: San Mateo  
Waste Category: Unspecified oil-containing waste  
Disposal Method: Recycler  
Tons: 2.5020  
Facility County: 1

Gepaid: CAR000000414  
Contact: TOSCO MARKETING  
Telephone: 6027284180  
Facility Addr2: Not reported  
Mailing Name: Not reported  
Mailing Address: P O BOX 52085  
Mailing City,St,Zip: PHOENIX, AZ 850722085  
Gen County: 1  
TSD EPA ID: CAD009452657  
TSD County: San Mateo



Map ID  
Direction  
Distance  
Elevation

MAP FINDINGS

Site

Database(s)

EDR ID Number  
EPA ID Number

**BP (Continued)**

**S101580384**

Waste Category: Aqueous solution with 10% or more total organic residues  
Disposal Method: Recycler  
Tons: .2376  
Facility County: 1

Gepaid: CAR000000414  
Contact: TOSCO MARKETING  
Telephone: 6027284180  
Facility Addr2: Not reported  
Mailing Name: Not reported  
Mailing Address: P O BOX 52085  
Mailing City,St,Zip: PHOENIX, AZ 850722085  
Gen County: 1  
TSD EPA ID: CAD009452657  
TSD County: San Mateo  
Waste Category: Aqueous solution with 10% or more total organic residues  
Disposal Method: Recycler  
Tons: .1000  
Facility County: 1

Gepaid: CAL000279013  
Contact: DANELLE EICHORST  
Telephone: 2812933723  
Facility Addr2: Not reported  
Mailing Name: Not reported  
Mailing Address: 600 N DAIRY ASHFORD -US MARKETING -  
Mailing City,St,Zip: HOUSTON, TX 77079  
Gen County: Alameda  
TSD EPA ID: CAD982444481  
TSD County: San Bernardino  
Waste Category: Other organic solids  
Disposal Method: H129  
Tons: 0.075  
Facility County: Alameda

[Click this hyperlink](#) while viewing on your computer to access additional CA\_HAZNET: detail in the EDR Site Report.

**A4**  
**< 1/8**  
**0.001 mi.**  
**4 ft.**

**CONOCO PHILLIPS 2611117**  
**7210 BANCROFT AVE**  
**OAKLAND, CA 94605**  
**Site 4 of 9 in cluster A**

**HAZNET S108203531**  
**N/A**

**Relative:**  
**Equal**

HAZNET:  
Gepaid: CAL000279013  
Contact: DANELLE EICHORST  
Telephone: 2812933723  
Facility Addr2: Not reported  
Mailing Name: Not reported  
Mailing Address: 600 N DAIRY ASHFORD-PO 3014A  
Mailing City,St,Zip: HOUSTON, TX 77079  
Gen County: Alameda  
TSD EPA ID: CAD982444481  
TSD County: San Bernardino  
Waste Category: Aqueous solution with less than 10% total organic residues  
Disposal Method: Treatment, Tank  
Tons: 0.2

**Actual:**  
**58 ft.**

Map ID  
Direction  
Distance  
Elevation

MAP FINDINGS

Site

Database(s)

EDR ID Number  
EPA ID Number

**CONOCO PHILLIPS 2611117 (Continued)**

**S108203531**

Facility County: Not reported

**A5**  
**< 1/8**  
**0.001 mi.**  
**4 ft.**

**TOSCO FACILITY # 11117**  
**7210 BANCROFT AVE**  
**OAKLAND, CA 94605**  
**Site 5 of 9 in cluster A**

**UST U003914671**  
**N/A**

**Relative:**  
**Equal**  
**Actual:**  
**58 ft.**

UST:  
Global ID: 3914  
Latitude: 37.76634  
Longitude: -122.17751

**A6**  
**< 1/8**  
**0.001 mi.**  
**4 ft.**

**TOSCO NORTHWEST CO NO 11117**  
**7210 BANCROFT AVE**  
**OAKLAND, CA 94605**  
**Site 6 of 9 in cluster A**

**RCRA-SQG 1000984932**  
**FINDS CAR000000414**

**Relative:**  
**Equal**  
**Actual:**  
**58 ft.**

RCRA-SQG:  
Date form received by agency: 02/09/1995  
Facility name: TOSCO NORTHWEST CO NO 11117  
Facility address: 7210 BANCROFT AVE  
OAKLAND, CA 94605  
EPA ID: CAR000000414  
Mailing address: UNION ST STE 2500  
SEATTLE, WA 98101  
Contact: LYNN CHUN  
Contact address: 601 UNION ST STE 2500  
SEATTLE, WA 98101  
Contact country: US  
Contact telephone: (206) 442-7193  
Contact email: Not reported  
EPA Region: 09  
Classification: Small Small Quantity Generator  
Description: Handler: generates more than 100 and less than 1000 kg of hazardous waste during any calendar month and accumulates less than 6000 kg of hazardous waste at any time; or generates 100 kg or less of hazardous waste during any calendar month, and accumulates more than 1000 kg of hazardous waste at any time

Owner/Operator Summary:  
Owner/operator name: TOSCO NORTHWEST CO  
Owner/operator address: 601 UNION ST STE 2500  
SEATTLE, WA 98101  
Owner/operator country: Not reported  
Owner/operator telephone: (206) 442-7000  
Legal status: Private  
Owner/Operator Type: Owner  
Owner/Op start date: Not reported  
Owner/Op end date: Not reported

Handler Activities Summary:  
U.S. importer of hazardous waste: No  
Mixed waste (haz. and radioactive): Unknown

Map ID  
Direction  
Distance  
Elevation

MAP FINDINGS

Site

Database(s)

EDR ID Number  
EPA ID Number

**TOSCO NORTHWEST CO NO 11117 (Continued)**

**1000984932**

Recycler of hazardous waste: No  
Transporter of hazardous waste: No  
Treater, storer or disposer of HW: No  
Underground injection activity: No  
On-site burner exemption: No  
Furnace exemption: No  
Used oil fuel burner: No  
Used oil processor: No  
User oil refiner: No  
Used oil fuel marketer to burner: No  
Used oil Specification marketer: No  
Used oil transfer facility: No  
Used oil transporter: No  
Off-site waste receiver: Verified to be non-commercial

Violation Status: No violations found

**FINDS:**

Registry ID: 110002904359

**Environmental Interest/Information System**

RCRAInfo is a national information system that supports the Resource Conservation and Recovery Act (RCRA) program through the tracking of events and activities related to facilities that generate, transport, and treat, store, or dispose of hazardous waste. RCRAInfo allows RCRA program staff to track the notification, permit, compliance, and corrective action activities required under RCRA.

**A7**  
**WSW**  
**< 1/8**  
**0.011 mi.**  
**59 ft.**

**CHEVRON USA INC SERV STA #93322**  
**7225 BANCROFT AVE**  
**OAKLAND, CA 94605**  
**Site 7 of 9 in cluster A**

**RCRA-NonGen** **1000434508**  
**FINDS** **CAT080032378**  
**HIST CORTESE**  
**LUST**  
**CA FID UST**  
**Alameda County CS**  
**SWEEPS UST**

**Relative:**  
**Lower**

**Actual:**  
**57 ft.**

**RCRA-NonGen:**

Date form received by agency: 04/14/1981  
Facility name: CHEVRON USA INC SERV STA #93322  
Facility address: 7225 BANCROFT AVE  
OAKLAND, CA 94605  
EPA ID: CAT080032378  
Mailing address: PO BOX 2569  
OAKLAND, CA 94614  
Contact: ENVIRONMENTAL MANAGER  
Contact address: 7225 BANCROFT AVE  
OAKLAND, CA 94605  
Contact country: US  
Contact telephone: (415) 638-3434  
Contact email: Not reported  
EPA Region: 09  
Classification: Non-Generator  
Description: Handler: Non-Generators do not presently generate hazardous waste

**Owner/Operator Summary:**

Owner/operator name: CHEVRON USA INC

Map ID  
Direction  
Distance  
Elevation

MAP FINDINGS

Site

Database(s)

EDR ID Number  
EPA ID Number

**CHEVRON USA INC SERV STA #93322 (Continued)**

**1000434508**

Owner/operator address: NOT REQUIRED  
NOT REQUIRED, ME 99999  
Owner/operator country: Not reported  
Owner/operator telephone: (415) 555-1212  
Legal status: Private  
Owner/Operator Type: Owner  
Owner/Op start date: Not reported  
Owner/Op end date: Not reported

Owner/operator name: NOT REQUIRED  
Owner/operator address: NOT REQUIRED  
NOT REQUIRED, ME 99999  
Owner/operator country: Not reported  
Owner/operator telephone: (415) 555-1212  
Legal status: Private  
Owner/Operator Type: Operator  
Owner/Op start date: Not reported  
Owner/Op end date: Not reported

Handler Activities Summary:

U.S. importer of hazardous waste: No  
Mixed waste (haz. and radioactive): Unknown  
Recycler of hazardous waste: No  
Transporter of hazardous waste: No  
Treater, storer or disposer of HW: No  
Underground injection activity: No  
On-site burner exemption: No  
Furnace exemption: No  
Used oil fuel burner: No  
Used oil processor: No  
User oil refiner: No  
Used oil fuel marketer to burner: No  
Used oil Specification marketer: No  
Used oil transfer facility: No  
Used oil transporter: No  
Off-site waste receiver: Verified to be non-commercial

Violation Status: No violations found

FINDS:

Registry ID: 110002956739

Environmental Interest/Information System

California Hazardous Waste Tracking System - Datamart (HWTS-DATAMART) provides California with information on hazardous waste shipments for generators, transporters, and treatment, storage, and disposal facilities.

RCRAInfo is a national information system that supports the Resource Conservation and Recovery Act (RCRA) program through the tracking of events and activities related to facilities that generate, transport, and treat, store, or dispose of hazardous waste. RCRAInfo allows RCRA program staff to track the notification, permit, compliance, and corrective action activities required under RCRA.

Map ID  
Direction  
Distance  
Elevation

MAP FINDINGS

Site

Database(s)

EDR ID Number  
EPA ID Number

**CHEVRON USA INC SERV STA #93322 (Continued)**

**1000434508**

**CORTESE:**

Region: CORTESE  
Facility County Code: 1  
Reg By: LTNKA  
Reg Id: 01-2263

**LUST:**

Region: STATE  
Global Id: T0600102079  
Latitude: 37.7657278578764  
Longitude: -122.177600562572  
Case Type: LUST Cleanup Site  
Status: Open - Site Assessment  
Status Date: 1998-03-13 00:00:00  
Lead Agency: ALAMEDA COUNTY LOP  
Case Worker: MD  
Local Agency: ALAMEDA COUNTY LOP  
RB Case Number: 01-2263  
LOC Case Number: RO0000274  
File Location: Stored electronically as an E-file  
Potential Media Affect: Other Groundwater (uses other than drinking water)  
Potential Contaminants of Concern: Gasoline  
Site History: A product line and dispenser upgrade was conducted in August 1996. Wells MW-1 to MW-3 were installed in January 1998; wells MW-4 to MW-6 were installed January 1999. In July 2000 bores B-1 and B-2 and well MW-7 were installed. In September 2000 soil bores SB-4 to Sb-6 were installed. In March 2002 wells MW-8 to MW-10 were installed. In March 2005 vapor wells VP-1 to VP-4 were installed. In September 2007 348 gallons of surfactant was injected around wells MW-1 and MW-7, and 1,220 gallons was later extracted.

**LUST REG 2:**

Region: 2  
Facility Id: 01-2263  
Facility Status: Leak being confirmed  
Case Number: 3961  
How Discovered: OM  
Leak Cause: UNK  
Leak Source: Piping  
Date Leak Confirmed: 12/19/1997  
Oversight Program: LUST  
Prelim. Site Assesment Wokplan Submitted: Not reported  
Preliminary Site Assesment Began: Not reported  
Pollution Characterization Began: Not reported  
Pollution Remediation Plan Submitted: Not reported  
Date Remediation Action Underway: Not reported  
Date Post Remedial Action Monitoring Began: Not reported

**CA FID UST:**

Facility ID: 01002793  
Regulated By: UTNKA  
Regulated ID: CAT080032  
Cortese Code: Not reported  
SIC Code: Not reported  
Facility Phone: 5106359117

Map ID  
Direction  
Distance  
Elevation

MAP FINDINGS

Site

Database(s)

EDR ID Number  
EPA ID Number

**CHEVRON USA INC SERV STA #93322 (Continued)**

**1000434508**

Mail To: Not reported  
Mailing Address: P O BOX  
Mailing Address 2: Not reported  
Mailing City,St,Zip: OAKLAND 94605  
Contact: Not reported  
Contact Phone: Not reported  
DUNs Number: Not reported  
NPDES Number: Not reported  
EPA ID: Not reported  
Comments: Not reported  
Status: Active

Alameda County CS:

Status: Preliminary site assessment workplan submitted  
Record Id: RO0000274  
PE: 5602

Status: Pollution Characterization  
Record Id: RO0000274  
PE: 5602

Status: Preliminary site assessment underway  
Record Id: RO0000274  
PE: 5602

SWEEPS UST:

Status: A  
Comp Number: 62426  
Number: 2  
Board Of Equalization: 44-031913  
Ref Date: 12-22-92  
Act Date: 04-15-93  
Created Date: 02-29-88  
Tank Status: A  
Owner Tank Id: 3  
Swrcb Tank Id: 01-000-062426-000003  
Actv Date: 12-22-92  
Capacity: 10000  
Tank Use: M.V. FUEL  
Stg: P  
Content: PRM UNLEADED  
Number Of Tanks: Not reported

Status: A  
Comp Number: 62426  
Number: 2  
Board Of Equalization: 44-031913  
Ref Date: 12-22-92  
Act Date: 04-15-93  
Created Date: 02-29-88  
Tank Status: A  
Owner Tank Id: 1  
Swrcb Tank Id: 01-000-062426-000001  
Actv Date: 12-22-92  
Capacity: 10000  
Tank Use: M.V. FUEL

Map ID  
Direction  
Distance  
Elevation

MAP FINDINGS

Site

Database(s)

EDR ID Number  
EPA ID Number

**CHEVRON USA INC SERV STA #93322 (Continued)**

**1000434508**

Stg: P  
Content: REG UNLEADED  
Number Of Tanks: 3  
  
Status: A  
Comp Number: 62426  
Number: 2  
Board Of Equalization: 44-031913  
Ref Date: 12-22-92  
Act Date: 04-15-93  
Created Date: 02-29-88  
Tank Status: A  
Owner Tank Id: 2  
Swrcb Tank Id: 01-000-062426-000002  
Actv Date: 12-22-92  
Capacity: 10000  
Tank Use: M.V. FUEL  
Stg: P  
Content: PRM UNLEADED  
Number Of Tanks: Not reported

**A8**  
**WSW**  
**< 1/8**  
**0.011 mi.**  
**59 ft.**

**CHEVRON STATION #93322**  
**7225 BANCROFT AVE**  
**OAKLAND, CA 94605**  
**Site 8 of 9 in cluster A**

**UST U003914555**  
**N/A**

**Relative:**  
**Lower**  
  
**Actual:**  
**57 ft.**

UST:  
Global ID: 5503  
Latitude: 37.76624  
Longitude: -122.17773

**A9**  
**WSW**  
**< 1/8**  
**0.011 mi.**  
**59 ft.**

**93322**  
**7225 BANCROFT AVE**  
**OAKLAND, CA 94605**  
**Site 9 of 9 in cluster A**

**HIST UST U001599084**  
**N/A**

**Relative:**  
**Lower**  
  
**Actual:**  
**57 ft.**

HIST UST:  
Region: STATE  
Facility ID: 00000062426  
Facility Type: Gas Station  
Other Type: Not reported  
Total Tanks: 0003  
Contact Name: CURRIE, WILLIAM L  
Telephone: 4156359117  
Owner Name: CHEVRON U.S.A. INC.  
Owner Address: 575 MARKET  
Owner City,St,Zip: SAN FRANCISCO, CA 94105  
  
Tank Num: 001  
Container Num: 1  
Year Installed: Not reported  
Tank Capacity: 00010000  
Tank Used for: PRODUCT  
Type of Fuel: Not reported

Map ID  
Direction  
Distance  
Elevation

MAP FINDINGS

Site

Database(s)

EDR ID Number  
EPA ID Number

93322 (Continued)

U001599084

Tank Construction: 0000250 unknown  
Leak Detection: Stock Inventor

Tank Num: 002  
Container Num: 2  
Year Installed: Not reported  
Tank Capacity: 00010000  
Tank Used for: PRODUCT  
Type of Fuel: Not reported  
Tank Construction: 0000250 unknown  
Leak Detection: Stock Inventor

Tank Num: 003  
Container Num: 3  
Year Installed: Not reported  
Tank Capacity: 00010000  
Tank Used for: PRODUCT  
Type of Fuel: Not reported  
Tank Construction: 0000250 unknown  
Leak Detection: Stock Inventor

10  
SE  
< 1/8  
0.058 mi.  
306 ft.

**FIRESTONE #3659  
73RD / BANCROFT  
OAKLAND, CA 94605**

**HIST UST U001599088  
N/A**

**Relative:  
Lower**

HIST UST:  
Region: STATE  
Facility ID: 00000005857  
Facility Type: Other  
Other Type: AUTO SVC. CENTER  
Total Tanks: 0001  
Contact Name: STEVE BENSON  
Telephone: 4155687432  
Owner Name: FIRESTONE TIRE & RUBBER CO.  
Owner Address: 1200 FIRESTONE PARKWAY  
Owner City,St,Zip: AKRON, OH 44317

**Actual:  
57 ft.**

Tank Num: 001  
Container Num: 1  
Year Installed: Not reported  
Tank Capacity: 00000000  
Tank Used for: WASTE  
Type of Fuel: WASTE OIL  
Tank Construction: Not reported  
Leak Detection: Visual



Map ID  
Direction  
Distance  
Elevation

MAP FINDINGS

Site

Database(s)

EDR ID Number  
EPA ID Number

**B11**  
**NW**  
**< 1/8**  
**0.076 mi.**  
**403 ft.**

**ABDO ALGAZZALI**  
**7000 BANCROFT AVE**  
**OAKLAND, CA 94605**

**Site 1 of 7 in cluster B**

**Alameda County CS**  
**DRYCLEANERS**  
**HAZNET**  
**EMI**

**S105266056**  
**N/A**

**Relative:**  
**Higher**

Alameda County CS:

Status: Preliminary site assessment workplan submitted  
Record Id: RO0002942  
PE: 5502

**Actual:**  
**59 ft.**

Status: Pollution Characterization  
Record Id: RO0002942  
PE: 5502

Status: Post remedial action monitoring  
Record Id: RO0002942  
PE: 5502

Status: Remedial action (cleanup) Underway  
Record Id: RO0002942  
PE: 5502

Status: Leak being confirmed  
Record Id: RO0002942  
PE: 5502

**DRYCLEANERS:**

EPA Id: CAR000193839  
NAICS Code: Not reported  
NAICS Description: Not reported  
SIC Code: Not reported  
SIC Description: Not reported  
Create Date: 8/19/2008 11:12:00 AM  
Facility Active: Yes  
Inactive Date: Not reported  
Facility Addr2: Not reported  
Mailing Name: Not reported  
Mailing Address: 1211 SW FIFTH AVENUE SUITE 2600  
Mailing Address 2: Not reported  
Mailing State: OR  
Mailing Zip: 972040000  
Region Code: 2  
Owner Name: SPARKLE CLEANERS  
Owner Address: 1211 1211 SW FIFTH AVENUE SUITE 260  
Owner Address 2: Not reported  
Owner Telephone: 5033222600  
Contact Name: KATHLEEN M SCHULTZ  
Contact Address: 1211 1211 SW FIFTH AVENUE SUITE 260  
Contact Address 2: Not reported  
Contact Telephone: 5033222600

**HAZNET:**

Gepaid: CAC002564516  
Contact: ABDO ALGAZZALI  
Telephone: 5109101077  
Facility Addr2: Not reported  
Mailing Name: Not reported

Map ID  
Direction  
Distance  
Elevation

MAP FINDINGS

Site

Database(s)

EDR ID Number  
EPA ID Number

**ABDO ALGAZZALI (Continued)**

**S105266056**

Mailing Address: 7838 INTERNATIONAL BLVD  
Mailing City,St,Zip: OAKLAND, CA 94621  
Gen County: Alameda  
TSD EPA ID: CAD028409019  
TSD County: Alameda  
Waste Category: Other organic solids  
Disposal Method: Transfer Station  
Tons: 0.63  
Facility County: 1

Gepaid: CAR000193839  
Contact: KATHLEEN M SCHULTZ  
Telephone: 5033222600  
Facility Addr2: Not reported  
Mailing Name: Not reported  
Mailing Address: 1211 SW FIFTH AVENUE SUITE 2600  
Mailing City,St,Zip: PORTLAND, OR 972040000  
Gen County: Alameda  
TSD EPA ID: CAD980675276  
TSD County: Kern  
Waste Category: Contaminated soil from site clean-ups  
Disposal Method: H132  
Tons: 70.8  
Facility County: Alameda

Gepaid: CAR000193839  
Contact: KATHLEEN M SCHULTZ  
Telephone: 5033222600  
Facility Addr2: Not reported  
Mailing Name: Not reported  
Mailing Address: 1211 SW FIFTH AVENUE SUITE 2600  
Mailing City,St,Zip: PORTLAND, OR 972040000  
Gen County: Alameda  
TSD EPA ID: CAD980675276  
TSD County: Kern  
Waste Category: Contaminated soil from site clean-ups  
Disposal Method: Not reported  
Tons: 17.7  
Facility County: Alameda

**EMI:**

Year: 1995  
County Code: 1  
Air Basin: SF  
Facility ID: 6284  
Air District Name: BA  
SIC Code: 7216  
Air District Name: BAY AREA AQMD  
Community Health Air Pollution Info System: Not reported  
Consolidated Emission Reporting Rule: Not reported  
Total Organic Hydrocarbon Gases Tons/Yr: 1  
Reactive Organic Gases Tons/Yr: 0  
Carbon Monoxide Emissions Tons/Yr: 0  
NOX - Oxides of Nitrogen Tons/Yr: 0  
SOX - Oxides of Sulphur Tons/Yr: 0  
Particulate Matter Tons/Yr: 0  
Part. Matter 10 Micrometers & Smlr Tons/Yr: 0

Map ID  
Direction  
Distance  
Elevation

MAP FINDINGS

Site

Database(s)

EDR ID Number  
EPA ID Number

**ABDO ALGAZZALI (Continued)**

**S105266056**

Year: 1996  
County Code: 1  
Air Basin: SF  
Facility ID: 6284  
Air District Name: BA  
SIC Code: 7216  
Air District Name: BAY AREA AQMD  
Community Health Air Pollution Info System: Not reported  
Consolidated Emission Reporting Rule: Not reported  
Total Organic Hydrocarbon Gases Tons/Yr: 1  
Reactive Organic Gases Tons/Yr: 0  
Carbon Monoxide Emissions Tons/Yr: 0  
NOX - Oxides of Nitrogen Tons/Yr: 0  
SOX - Oxides of Sulphur Tons/Yr: 0  
Particulate Matter Tons/Yr: 0  
Part. Matter 10 Micrometers & Smlr Tons/Yr: 0

Year: 1997  
County Code: 1  
Air Basin: SF  
Facility ID: 6284  
Air District Name: BA  
SIC Code: 7216  
Air District Name: BAY AREA AQMD  
Community Health Air Pollution Info System: Not reported  
Consolidated Emission Reporting Rule: Not reported  
Total Organic Hydrocarbon Gases Tons/Yr: 0  
Reactive Organic Gases Tons/Yr: 0  
Carbon Monoxide Emissions Tons/Yr: 0  
NOX - Oxides of Nitrogen Tons/Yr: 0  
SOX - Oxides of Sulphur Tons/Yr: 0  
Particulate Matter Tons/Yr: 0  
Part. Matter 10 Micrometers & Smlr Tons/Yr: 0

Year: 1998  
County Code: 1  
Air Basin: SF  
Facility ID: 6284  
Air District Name: BA  
SIC Code: 7216  
Air District Name: BAY AREA AQMD  
Community Health Air Pollution Info System: Not reported  
Consolidated Emission Reporting Rule: Not reported  
Total Organic Hydrocarbon Gases Tons/Yr: 0  
Reactive Organic Gases Tons/Yr: 0  
Carbon Monoxide Emissions Tons/Yr: 0  
NOX - Oxides of Nitrogen Tons/Yr: 0  
SOX - Oxides of Sulphur Tons/Yr: 0  
Particulate Matter Tons/Yr: 0  
Part. Matter 10 Micrometers & Smlr Tons/Yr: 0

Year: 1999  
County Code: 1  
Air Basin: SF  
Facility ID: 6284  
Air District Name: BA  
SIC Code: 7216

Map ID  
Direction  
Distance  
Elevation

MAP FINDINGS

Site

Database(s)

EDR ID Number  
EPA ID Number

**ABDO ALGAZZALI (Continued)**

**S105266056**

Air District Name: BAY AREA AQMD  
Community Health Air Pollution Info System: Not reported  
Consolidated Emission Reporting Rule: Not reported  
Total Organic Hydrocarbon Gases Tons/Yr: 0  
Reactive Organic Gases Tons/Yr: 0  
Carbon Monoxide Emissions Tons/Yr: 0  
NOX - Oxides of Nitrogen Tons/Yr: 0  
SOX - Oxides of Sulphur Tons/Yr: 0  
Particulate Matter Tons/Yr: 0  
Part. Matter 10 Micrometers & Smlr Tons/Yr: 0

Year: 2000  
County Code: 1  
Air Basin: SF  
Facility ID: 6284  
Air District Name: BA  
SIC Code: 7216  
Air District Name: BAY AREA AQMD  
Community Health Air Pollution Info System: Not reported  
Consolidated Emission Reporting Rule: Not reported  
Total Organic Hydrocarbon Gases Tons/Yr: 0  
Reactive Organic Gases Tons/Yr: 0  
Carbon Monoxide Emissions Tons/Yr: 0  
NOX - Oxides of Nitrogen Tons/Yr: 0  
SOX - Oxides of Sulphur Tons/Yr: 0  
Particulate Matter Tons/Yr: 0  
Part. Matter 10 Micrometers & Smlr Tons/Yr: 0

Year: 2003  
County Code: 1  
Air Basin: SF  
Facility ID: 6284  
Air District Name: BA  
SIC Code: 7216  
Air District Name: BAY AREA AQMD  
Community Health Air Pollution Info System: Not reported  
Consolidated Emission Reporting Rule: Not reported  
Total Organic Hydrocarbon Gases Tons/Yr: 0  
Reactive Organic Gases Tons/Yr: 0  
Carbon Monoxide Emissions Tons/Yr: 0  
NOX - Oxides of Nitrogen Tons/Yr: 0  
SOX - Oxides of Sulphur Tons/Yr: 0  
Particulate Matter Tons/Yr: 0  
Part. Matter 10 Micrometers & Smlr Tons/Yr: 0

Year: 2004  
County Code: 1  
Air Basin: SF  
Facility ID: 6284  
Air District Name: BA  
SIC Code: 7216  
Air District Name: BAY AREA AQMD  
Community Health Air Pollution Info System: Not reported  
Consolidated Emission Reporting Rule: Not reported  
Total Organic Hydrocarbon Gases Tons/Yr: 0.32  
Reactive Organic Gases Tons/Yr: 0  
Carbon Monoxide Emissions Tons/Yr: 0

Map ID  
Direction  
Distance  
Elevation

MAP FINDINGS

Site

Database(s)

EDR ID Number  
EPA ID Number

**ABDO ALGAZZALI (Continued)**

**S105266056**

NOX - Oxides of Nitrogen Tons/Yr: 0  
SOX - Oxides of Sulphur Tons/Yr: 0  
Particulate Matter Tons/Yr: 0  
Part. Matter 10 Micrometers & Smlr Tons/Yr: 0

Year: 2005  
County Code: 1  
Air Basin: SF  
Facility ID: 6284  
Air District Name: BA  
SIC Code: 7216  
Air District Name: BAY AREA AQMD  
Community Health Air Pollution Info System: Not reported  
Consolidated Emission Reporting Rule: Not reported  
Total Organic Hydrocarbon Gases Tons/Yr: 0  
Reactive Organic Gases Tons/Yr: 0  
Carbon Monoxide Emissions Tons/Yr: 0  
NOX - Oxides of Nitrogen Tons/Yr: 0  
SOX - Oxides of Sulphur Tons/Yr: 0  
Particulate Matter Tons/Yr: 0  
Part. Matter 10 Micrometers & Smlr Tons/Yr: 0

Year: 2006  
County Code: 1  
Air Basin: SF  
Facility ID: 6284  
Air District Name: BA  
SIC Code: 7216  
Air District Name: BAY AREA AQMD  
Community Health Air Pollution Info System: Not reported  
Consolidated Emission Reporting Rule: Not reported  
Total Organic Hydrocarbon Gases Tons/Yr: .27  
Reactive Organic Gases Tons/Yr: 0  
Carbon Monoxide Emissions Tons/Yr: 0  
NOX - Oxides of Nitrogen Tons/Yr: 0  
SOX - Oxides of Sulphur Tons/Yr: 0  
Particulate Matter Tons/Yr: 0  
Part. Matter 10 Micrometers & Smlr Tons/Yr: 0

Year: 2007  
County Code: 1  
Air Basin: SF  
Facility ID: 6284  
Air District Name: BA  
SIC Code: 7216  
Air District Name: BAY AREA AQMD  
Community Health Air Pollution Info System: Not reported  
Consolidated Emission Reporting Rule: Not reported  
Total Organic Hydrocarbon Gases Tons/Yr: .067  
Reactive Organic Gases Tons/Yr: .0468062  
Carbon Monoxide Emissions Tons/Yr: 0  
NOX - Oxides of Nitrogen Tons/Yr: 0  
SOX - Oxides of Sulphur Tons/Yr: 0  
Particulate Matter Tons/Yr: 0  
Part. Matter 10 Micrometers & Smlr Tons/Yr: 0

MAP FINDINGS

Map ID  
Direction  
Distance  
Elevation

Site

Database(s)

EDR ID Number  
EPA ID Number

**B12**      **SPARKLE CLEANERS**  
**NW**      **7000 BANCROFT**  
**< 1/8**    **OAKLAND, CA 94605**  
**0.076 mi.**  
**403 ft.**    **Site 2 of 7 in cluster B**

**SLIC**    **S108418426**  
**N/A**

**Relative:**  
**Higher**

SLIC:

Region: STATE  
**Facility Status: Open - Verification Monitoring**  
Status Date: 2007-08-16 00:00:00  
Global Id: SLT19735483  
Lead Agency: ALAMEDA COUNTY LOP  
Lead Agency Case Number: RO0002942  
Latitude: 37.767212  
Longitude: -122.177738  
Case Type: Cleanup Program Site  
Case Worker: JTW  
Local Agency: ALAMEDA COUNTY LOP  
RB Case Number: NA  
File Location: Stored electronically as an E-file  
Potential Media Affected: Other Groundwater (uses other than drinking water)  
Potential Contaminants of Concern: Tetrachloroethylene (PCE), Other Chlorinated Hydrocarbons  
Site History: Not reported

**Actual:**  
**59 ft.**

**B13**      **EASTMONT MALL**  
**NW**      **1 EASTMONT MALL**  
**< 1/8**    **OAKLAND, CA 94605**  
**0.076 mi.**  
**403 ft.**    **Site 3 of 7 in cluster B**

**HIST CORTESE**    **S102429089**  
**LUST**                **N/A**  
**Alameda County CS**  
**HAZNET**

**Relative:**  
**Higher**

CORTESE:

Region: CORTESE  
Facility County Code: 1  
Reg By: LTNKA  
Reg Id: 01-1942

**Actual:**  
**59 ft.**

LUST:

Region: STATE  
Global Id: T0600101797  
Latitude: 37.7676  
Longitude: -122.1763  
Case Type: LUST Cleanup Site  
Status: Completed - Case Closed  
Status Date: 1998-04-16 00:00:00  
Lead Agency: ALAMEDA COUNTY LOP  
Case Worker: ML  
Local Agency: ALAMEDA COUNTY LOP  
RB Case Number: 01-1942  
LOC Case Number: RO0000788  
File Location: Stored electronically as an E-file  
Potential Media Affect: Other Groundwater (uses other than drinking water)  
Potential Contaminants of Concern: Waste Oil / Motor / Hydraulic / Lubricating  
Site History: Not reported

LUST REG 2:

Region: 2  
Facility Id: 01-1942  
Facility Status: Case Closed  
Case Number: 114

Map ID  
Direction  
Distance  
Elevation

MAP FINDINGS

Site

Database(s)

EDR ID Number  
EPA ID Number

**EASTMONT MALL (Continued)**

**S102429089**

How Discovered: Tank Closure  
Leak Cause: UNK  
Leak Source: UNK  
Date Leak Confirmed: Not reported  
Oversight Program: LUST  
Prelim. Site Assessment Workplan Submitted: 12/20/1989  
Preliminary Site Assessment Began: Not reported  
Pollution Characterization Began: Not reported  
Pollution Remediation Plan Submitted: Not reported  
Date Remediation Action Underway: Not reported  
Date Post Remedial Action Monitoring Began: Not reported

Alameda County CS:

Status: 12  
Record Id: RO0000614  
PE: 5602

Status: Leak being confirmed  
Record Id: RO0000614  
PE: 5602

Status: Case Closed  
Record Id: RO0000788  
PE: 5602

HAZNET:

Gepaid: CAC001106136  
Contact: BAYSIDE MORTGAGE & LOAN  
Telephone: 5106321131  
Facility Addr2: Not reported  
Mailing Name: Not reported  
Mailing Address: ARTESIAN ENVIRMNTL CONSULTANTS  
Mailing City,St,Zip: SAN RAFAEL, CA 949010000  
Gen County: 1  
TSD EPA ID: CAD004771168  
TSD County: San Francisco  
Waste Category: Other empty containers 30 gallons or more  
Disposal Method: Not reported  
Tons: .2500  
Facility County: 1

Gepaid: CAC001489032  
Contact: EASTMONT MALL  
Telephone: 5106321131  
Facility Addr2: Not reported  
Mailing Name: Not reported  
Mailing Address: 1 EASTMONT MALL  
Mailing City,St,Zip: OAKLAND, CA 946130000  
Gen County: 1  
TSD EPA ID: CAD981382732  
TSD County: 1  
Waste Category: Asbestos-containing waste  
Disposal Method: Disposal, Land Fill  
Tons: 104.0858  
Facility County: 1

Map ID  
Direction  
Distance  
Elevation

MAP FINDINGS

Site

Database(s)

EDR ID Number  
EPA ID Number

**B14** **FIRESTONE**  
**NW** **1 EASTMONT MAL**  
**< 1/8** **OAKLAND, CA 94605**  
**0.076 mi.**  
**403 ft.** **Site 4 of 7 in cluster B**

**LUST** **S105692510**  
**N/A**

**Relative:**  
**Higher**

LUST:

**Actual:**  
**59 ft.**

Region: STATE  
Global Id: T0600100821  
Latitude: 37.7684545  
Longitude: -122.1734199  
Case Type: LUST Cleanup Site  
Status: Completed - Case Closed  
Status Date: 1995-02-10 00:00:00  
Lead Agency: ALAMEDA COUNTY LOP  
Case Worker: TP  
Local Agency: ALAMEDA COUNTY LOP  
RB Case Number: 01-0889  
LOC Case Number: RO0001026  
File Location: Stored electronically as an E-file  
Potential Media Affect: Other Groundwater (uses other than drinking water)  
Potential Contaminants of Concern: Gasoline  
Site History: Not reported

LUST REG 2:

Region: 2  
Facility Id: 01-0889  
Facility Status: Case Closed  
Case Number: 01889  
How Discovered: Tank Closure  
Leak Cause: UNK  
Leak Source: Tank  
Date Leak Confirmed: 1/2/1992  
Oversight Program: LUST  
Prelim. Site Assessment Workplan Submitted: 7/10/1991  
Preliminary Site Assessment Began: Not reported  
Pollution Characterization Began: Not reported  
Pollution Remediation Plan Submitted: Not reported  
Date Remediation Action Underway: Not reported  
Date Post Remedial Action Monitoring Began: 7/15/1992

**B15** **SPARKLE CLEANERS**  
**NW** **7000 BANCROFT AVENUE**  
**< 1/8** **OAKLAND, CA 94605**  
**0.076 mi.**  
**403 ft.** **Site 5 of 7 in cluster B**

**RCRA-LQG** **1011488224**  
**CAR000193839**

**Relative:**  
**Higher**

RCRA-LQG:

**Actual:**  
**59 ft.**

Date form received by agency: 07/28/2008  
Facility name: SPARKLE CLEANERS  
Facility address: 7000 BANCROFT AVENUE  
OAKLAND, CA 94605  
EPA ID: CAR000193839  
Mailing address: SW FIFTH AVENUE  
SUITE 2600  
PORTLAND, OR 97204  
Contact: KATHLEEN M SCHULTZ  
Contact address: SW FIFTH AVENUE SUITE 2600  
PORTLAND, OR 97204



Map ID  
Direction  
Distance  
Elevation

MAP FINDINGS

Site

Database(s)

EDR ID Number  
EPA ID Number

**SPARKLE CLEANERS (Continued)**

**1011488224**

Contact country: US  
Contact telephone: (503) 220-2600  
Contact email: KMSCHULTZ@SKBCOS.COM  
EPA Region: 09  
Classification: Large Quantity Generator  
Description: Handler: generates 1,000 kg or more of hazardous waste during any calendar month; or generates more than 1 kg of acutely hazardous waste during any calendar month; or generates more than 100 kg of any residue or contaminated soil, waste or other debris resulting from the cleanup of a spill, into or on any land or water, of acutely hazardous waste during any calendar month; or generates 1 kg or less of acutely hazardous waste during any calendar month, and accumulates more than 1 kg of acutely hazardous waste at any time; or generates 100 kg or less of any residue or contaminated soil, waste or other debris resulting from the cleanup of a spill, into or on any land or water, of acutely hazardous waste during any calendar month, and accumulates more than 100 kg of that material at any time

Owner/Operator Summary:

Owner/operator name: SKB-EASTMONT OAKLAND ASSOCIATES, LLC  
Owner/operator address: Not reported  
Not reported  
Owner/operator country: Not reported  
Owner/operator telephone: Not reported  
Legal status: Private  
Owner/Operator Type: Owner  
Owner/Op start date: 03/09/2007  
Owner/Op end date: Not reported

Owner/operator name: SKB-EASTMONT OAKLAND ASSOCIATES, LLC  
Owner/operator address: Not reported  
Not reported  
Owner/operator country: Not reported  
Owner/operator telephone: Not reported  
Legal status: Private  
Owner/Operator Type: Operator  
Owner/Op start date: 03/09/2007  
Owner/Op end date: Not reported

Handler Activities Summary:

U.S. importer of hazardous waste: No  
Mixed waste (haz. and radioactive): No  
Recycler of hazardous waste: No  
Transporter of hazardous waste: No  
Treater, storer or disposer of HW: No  
Underground injection activity: No  
On-site burner exemption: No  
Furnace exemption: No  
Used oil fuel burner: No  
Used oil processor: No  
User oil refiner: No  
Used oil fuel marketer to burner: No  
Used oil Specification marketer: No  
Used oil transfer facility: No  
Used oil transporter: No  
Off-site waste receiver: Commercial status unknown

Map ID  
 Direction  
 Distance  
 Elevation

MAP FINDINGS

Site

Database(s)

EDR ID Number  
 EPA ID Number

**SPARKLE CLEANERS (Continued)**

**1011488224**

Hazardous Waste Summary:

Waste code: F002  
 Waste name: THE FOLLOWING SPENT HALOGENATED SOLVENTS: TETRACHLOROETHYLENE, METHYLENE CHLORIDE, TRICHLOROETHYLENE, 1,1,1-TRICHLOROETHANE, CHLOROBENZENE, 1,1,2-TRICHLORO-1,2,2-TRIFLUOROETHANE, ORTHO-DICHLOROBENZENE, TRICHLOROFLUOROMETHANE, AND 1,1,2-TRICHLOROETHANE; ALL SPENT SOLVENT MIXTURES/BLENDS CONTAINING, BEFORE USE, A TOTAL OF TEN PERCENT OR MORE (BY VOLUME) OF ONE OR MORE OF THE ABOVE HALOGENATED SOLVENTS OR THOSE LISTED IN F001, F004, OR F005, AND STILL BOTTOMS FROM THE RECOVERY OF THESE SPENT SOLVENTS AND SPENT SOLVENT MIXTURES.

Violation Status: No violations found

**B16  
 NW  
 < 1/8  
 0.076 mi.  
 403 ft.**

**EASTMONT MALL JC PENNY  
 1 EASTMONT MALL  
 OAKLAND, CA 94605  
 Site 6 of 7 in cluster B**

**HIST CORTESE S102429091  
 N/A**

**Relative:  
 Higher**

CORTESE:  
 Region: CORTESE  
 Facility County Code: 1  
 Reg By: LTNKA  
 Reg Id: 01-0819

**Actual:  
 59 ft.**

**B17  
 NW  
 < 1/8  
 0.076 mi.  
 403 ft.**

**EASTMONT MALL NOR  
 1 EASTMONT MALL  
 OAKLAND, CA 94605  
 Site 7 of 7 in cluster B**

**LUST S104732878  
 N/A**

**Relative:  
 Higher**

LUST:  
 Region: STATE  
 Global Id: T0600192677  
 Latitude: 37.7676  
 Longitude: -122.1763  
 Case Type: LUST Cleanup Site  
 Status: Open - Inactive  
 Status Date: 2009-07-02 00:00:00  
 Lead Agency: SAN FRANCISCO BAY RWQCB (REGION 2)  
 Case Worker: UUU  
 Local Agency: Not reported  
 RB Case Number: 01-2499  
 LOC Case Number: 01-2499  
 File Location: Not reported  
 Potential Media Affect: Other Groundwater (uses other than drinking water)  
 Potential Contaminants of Concern: Waste Oil / Motor / Hydraulic / Lubricating  
 Site History: Not reported

LUST REG 2:

Region: 2  
 Facility Id: 01-2499  
 Facility Status: Preliminary site assessment underway  
 Case Number: 01-2499  
 How Discovered: Tank Closure

Map ID  
Direction  
Distance  
Elevation

MAP FINDINGS

Site

Database(s)

EDR ID Number  
EPA ID Number

**EASTMONT MALL NOR (Continued)**

**S104732878**

Leak Cause: UNK  
Leak Source: UNK  
Date Leak Confirmed: 1/20/1994  
Oversight Program: LUST  
Prelim. Site Assessment Workplan Submitted: Not reported  
Preliminary Site Assessment Began: 1/20/1994  
Pollution Characterization Began: Not reported  
Pollution Remediation Plan Submitted: Not reported  
Date Remediation Action Underway: Not reported  
Date Post Remedial Action Monitoring Began: Not reported

**18  
SSW  
< 1/8  
0.079 mi.  
418 ft.**

**FIRESTONE #3659  
073RD / BANCROFT  
OAKLAND, CA 94605**

**CA FID UST S101624328  
SWEEPS UST N/A**

**Relative:  
Lower**

CA FID UST:  
Facility ID: 01002090  
Regulated By: UTKNI  
Regulated ID: 00005857  
Cortese Code: Not reported  
SIC Code: Not reported  
Facility Phone: 4155687432  
Mail To: Not reported  
Mailing Address: 073RD & BANCROFT  
Mailing Address 2: Not reported  
Mailing City,St,Zip: OAKLAND 94605  
Contact: Not reported  
Contact Phone: Not reported  
DUNS Number: Not reported  
NPDES Number: Not reported  
EPA ID: Not reported  
Comments: Not reported  
Status: Inactive

**Actual:  
52 ft.**

SWEEPS UST:  
Status: Not reported  
Comp Number: 5857  
Number: Not reported  
Board Of Equalization: 44-000076  
Ref Date: Not reported  
Act Date: Not reported  
Created Date: Not reported  
Tank Status: Not reported  
Owner Tank Id: Not reported  
Swrcb Tank Id: 01-000-005857-000001  
Actv Date: Not reported  
Capacity: 1  
Tank Use: OIL  
Stg: WASTE  
Content: WASTE OIL  
Number Of Tanks: 1

Map ID  
Direction  
Distance  
Elevation

MAP FINDINGS

Site

Database(s)

EDR ID Number  
EPA ID Number

19  
NE  
< 1/8  
0.091 mi.  
480 ft.

**EASTMONT AUTO GOODYEAR**  
**7250 BANCROFT AVE**  
**OAKLAND, CA 94605**

**HIST CORTESE** **S100934449**  
**LUST** **N/A**  
**HAZNET**

**Relative:**  
**Higher**

**CORTESE:**  
Region: CORTESE  
Facility County Code: 1  
Reg By: LTNKA  
Reg Id: 01-2415

**Actual:**  
**64 ft.**

**LUST REG 2:**

Region: 2  
Facility Id: 01-2415  
Facility Status: Leak being confirmed  
Case Number: 27  
How Discovered: Tank Closure  
Leak Cause: UNK  
Leak Source: UNK  
Date Leak Confirmed: 9/24/1993  
Oversight Program: LUST  
Prelim. Site Assessment Workplan Submitted: Not reported  
Preliminary Site Assessment Began: Not reported  
Pollution Characterization Began: Not reported  
Pollution Remediation Plan Submitted: Not reported  
Date Remediation Action Underway: Not reported  
Date Post Remedial Action Monitoring Began: Not reported

**HAZNET:**

Gepaid: CAC002641137  
Contact: KATHLEEN SCHULTZ  
Telephone: 5035523593  
Facility Addr2: Not reported  
Mailing Name: Not reported  
Mailing Address: 1211 SW FIFTH AVE STE 2600  
Mailing City,St,Zip: PORTLAND, OR 97204  
Gen County: Alameda  
TSD EPA ID: CAT080013352  
TSD County: Los Angeles  
Waste Category: Waste oil and mixed oil  
Disposal Method: H039  
Tons: 0.76  
Facility County: Alameda

Gepaid: CAC002641137  
Contact: KATHLEEN SCHULTZ  
Telephone: 5035523593  
Facility Addr2: Not reported  
Mailing Name: Not reported  
Mailing Address: 1211 SW FIFTH AVE STE 2600  
Mailing City,St,Zip: PORTLAND, OR 97204  
Gen County: Alameda  
TSD EPA ID: CAD981382732  
TSD County: Alameda  
Waste Category: Polychlorinated biphenyls and material containing PCB's  
Disposal Method: H132  
Tons: 0.14987

Map ID  
Direction  
Distance  
Elevation

MAP FINDINGS

Site

Database(s)

EDR ID Number  
EPA ID Number

**EASTMONT AUTO GOODYEAR (Continued)**

**S100934449**

Facility County: Alameda

Gepaid: CAC002641137  
Contact: KATHLEEN SCHULTZ  
Telephone: 5035523593  
Facility Addr2: Not reported  
Mailing Name: Not reported  
Mailing Address: 1211 SW FIFTH AVE STE 2600  
Mailing City,St,Zip: PORTLAND, OR 97204  
Gen County: Alameda  
TSD EPA ID: CAD981382732  
TSD County: Alameda  
Waste Category: Asbestos-containing waste  
Disposal Method: H132  
Tons: 0.4  
Facility County: Alameda

Gepaid: CAL000064339  
Contact: EUGENE KIM  
Telephone: 0000000000  
Facility Addr2: Not reported  
Mailing Name: Not reported  
Mailing Address: 22551 2ND ST #242  
Mailing City,St,Zip: HAYWARD, CA 945410000  
Gen County: 1  
TSD EPA ID: CAD009452657  
TSD County: San Mateo  
Waste Category: Unspecified organic liquid mixture  
Disposal Method: Recycler  
Tons: 1.2927  
Facility County: 1

Gepaid: CAL000064339  
Contact: EUGENE KIM  
Telephone: 0000000000  
Facility Addr2: Not reported  
Mailing Name: Not reported  
Mailing Address: 22551 2ND ST #242  
Mailing City,St,Zip: HAYWARD, CA 945410000  
Gen County: 1  
TSD EPA ID: CAD009452657  
TSD County: San Mateo  
Waste Category: Unspecified organic liquid mixture  
Disposal Method: Recycler  
Tons: 2.3143  
Facility County: 1

[Click this hyperlink](#) while viewing on your computer to access 11 additional CA\_HAZNET: record(s) in the EDR Site Report.

MAP FINDINGS

Map ID  
Direction  
Distance  
Elevation

Site

Database(s)

EDR ID Number  
EPA ID Number

**20**  
**NNE**  
**< 1/8**  
**0.109 mi.**  
**578 ft.**

**FIRESTONE #36F1**  
**2701 073RD AVE**  
**OAKLAND, CA 94605**

**HIST CORTESE**  
**CA FID UST**  
**Alameda County CS**  
**HIST UST**  
**SWEEPS UST**

**1000223059**  
**N/A**

**Relative:**  
**Higher**

**CORTESE:**  
Region: CORTESE  
Facility County Code: 1  
Reg By: LTNKA  
Reg Id: 01-0889

**Actual:**  
**65 ft.**

**CA FID UST:**  
Facility ID: 01002244  
Regulated By: UTNKI  
Regulated ID: 00060565  
Cortese Code: Not reported  
SIC Code: Not reported  
Facility Phone: 4156351011  
Mail To: Not reported  
Mailing Address: 2701 073RD AVE  
Mailing Address 2: Not reported  
Mailing City,St,Zip: OAKLAND 94605  
Contact: Not reported  
Contact Phone: Not reported  
DUNs Number: Not reported  
NPDES Number: Not reported  
EPA ID: Not reported  
Comments: Not reported  
Status: Inactive

**Alameda County CS:**  
Status: Case Closed  
Record Id: RO0001026  
PE: 5602

**HIST UST:**  
Region: STATE  
Facility ID: 00000060565  
Facility Type: Other  
Other Type: AUTO SVC CENTER  
Total Tanks: 0001  
Contact Name: RUSS FRAKES  
Telephone: 4156351011  
Owner Name: FIRESTONE TIRE & RUBBER CO.  
Owner Address: 1200 FIRESTONE PARKWAY  
Owner City,St,Zip: AKRON, OH 44317

Tank Num: 001  
Container Num: 4  
Year Installed: 1969  
Tank Capacity: 00000500  
Tank Used for: WASTE  
Type of Fuel: WASTE OIL  
Tank Construction: Not reported  
Leak Detection: Visual

Map ID  
 Direction  
 Distance  
 Elevation

MAP FINDINGS

Site

Database(s)

EDR ID Number  
 EPA ID Number

**FIRESTONE #36F1 (Continued)**

**1000223059**

**SWEEPS UST:**

Status: Not reported  
 Comp Number: 60565  
 Number: Not reported  
 Board Of Equalization: 44-000626  
 Ref Date: Not reported  
 Act Date: Not reported  
 Created Date: Not reported  
 Tank Status: Not reported  
 Owner Tank Id: Not reported  
 Swrcb Tank Id: 01-000-060565-000001  
 Actv Date: Not reported  
 Capacity: 500  
 Tank Use: OIL  
 Stg: WASTE  
 Content: WASTE OIL  
 Number Of Tanks: 1

**21  
 NW  
 1/8-1/4  
 0.207 mi.  
 1092 ft.**

**DIAMOND CLEANERS  
 6816 BANCROFT AVE  
 OAKLAND, CA 94605**

**DRYCLEANERS  
 HAZNET  
 EMI**

**U003802436  
 N/A**

**Relative:  
 Higher**

**DRYCLEANERS:**

EPA Id: CAL000008717  
 NAICS Code: 81232  
 NAICS Description: Drycleaning and Laundry Services (except Coin-Operated)  
 SIC Code: 7211  
 SIC Description: Power Laundries, Family and Commercial  
 Create Date: 11/14/1989  
 Facility Active: Yes  
 Inactive Date: Not reported  
 Facility Addr2: Not reported  
 Mailing Name: Not reported  
 Mailing Address: 6816 BANCROFT AVE  
 Mailing Address 2: Not reported  
 Mailing State: CA  
 Mailing Zip: 946050000  
 Region Code: 2  
 Owner Name: LEE, KI HYUCK & JUNG JA  
 Owner Address: 43358 DEBRUM COMMON  
 Owner Address 2: Not reported  
 Owner Telephone: 5104838975  
 Contact Name: SOHN, MINHO LESSEE  
 Contact Address: 6816 BANCROFT AVE  
 Contact Address 2: Not reported  
 Contact Telephone: 5105696163

**Actual:  
 61 ft.**

EPA Id: CAL000008717  
 NAICS Code: 81232  
 NAICS Description: Drycleaning and Laundry Services (except Coin-Operated)  
 SIC Code: 7212  
 SIC Description: Garment Pressing, and Agents for Laundries and Drycleaners  
 Create Date: 11/14/1989  
 Facility Active: Yes  
 Inactive Date: Not reported

Map ID  
Direction  
Distance  
Elevation

MAP FINDINGS

Site

Database(s)

EDR ID Number  
EPA ID Number

**DIAMOND CLEANERS (Continued)**

**U003802436**

Facility Addr2: Not reported  
Mailing Name: Not reported  
Mailing Address: 6816 BANCROFT AVE  
Mailing Address 2: Not reported  
Mailing State: CA  
Mailing Zip: 946050000  
Region Code: 2  
Owner Name: LEE, KI HYUCK & JUNG JA  
Owner Address: 43358 DEBRUM COMMON  
Owner Address 2: Not reported  
Owner Telephone: 5104838975  
Contact Name: SOHN, MINHO LESSEE  
Contact Address: 6816 BANCROFT AVE  
Contact Address 2: Not reported  
Contact Telephone: 5105696163

EPA Id: CAL000008717  
NAICS Code: 81232  
NAICS Description: Drycleaning and Laundry Services (except Coin-Operated)  
SIC Code: 7219  
SIC Description: Laundry and Garment Services, NEC (except diaper service and clothing alteration and repair)  
Create Date: 11/14/1989  
Facility Active: Yes  
Inactive Date: Not reported  
Facility Addr2: Not reported  
Mailing Name: Not reported  
Mailing Address: 6816 BANCROFT AVE  
Mailing Address 2: Not reported  
Mailing State: CA  
Mailing Zip: 946050000  
Region Code: 2  
Owner Name: LEE, KI HYUCK & JUNG JA  
Owner Address: 43358 DEBRUM COMMON  
Owner Address 2: Not reported  
Owner Telephone: 5104838975  
Contact Name: SOHN, MINHO LESSEE  
Contact Address: 6816 BANCROFT AVE  
Contact Address 2: Not reported  
Contact Telephone: 5105696163

EPA Id: CAL000008717  
NAICS Code: 81232  
NAICS Description: Drycleaning and Laundry Services (except Coin-Operated)  
SIC Code: 7216  
SIC Description: Drycleaning Plants, Except Rug Cleaning  
Create Date: 11/14/1989  
Facility Active: Yes  
Inactive Date: Not reported  
Facility Addr2: Not reported  
Mailing Name: Not reported  
Mailing Address: 6816 BANCROFT AVE  
Mailing Address 2: Not reported  
Mailing State: CA  
Mailing Zip: 946050000  
Region Code: 2  
Owner Name: LEE, KI HYUCK & JUNG JA  
Owner Address: 43358 DEBRUM COMMON



Map ID  
Direction  
Distance  
Elevation

MAP FINDINGS

Site

Database(s)

EDR ID Number  
EPA ID Number

**DIAMOND CLEANERS (Continued)**

**U003802436**

Owner Address 2: Not reported  
Owner Telephone: 5104838975  
Contact Name: SOHN, MINHO LESSEE  
Contact Address: 6816 BANCROFT AVE  
Contact Address 2: Not reported  
Contact Telephone: 5105696163

EPA Id: CAL000008717  
NAICS Code: 81232  
NAICS Description: Drycleaning and Laundry Services (except Coin-Operated)  
SIC Code: 7389  
SIC Description: Business Services, NEC (apparel pressing service for the trade)  
Create Date: 11/14/1989  
Facility Active: Yes  
Inactive Date: Not reported  
Facility Addr2: Not reported  
Mailing Name: Not reported  
Mailing Address: 6816 BANCROFT AVE  
Mailing Address 2: Not reported  
Mailing State: CA  
Mailing Zip: 946050000  
Region Code: 2  
Owner Name: LEE, KI HYUCK & JUNG JA  
Owner Address: 43358 DEBRUM COMMON  
Owner Address 2: Not reported  
Owner Telephone: 5104838975  
Contact Name: SOHN, MINHO LESSEE  
Contact Address: 6816 BANCROFT AVE  
Contact Address 2: Not reported  
Contact Telephone: 5105696163

**HAZNET:**

Gepaid: CAL000008717  
Contact: SOHN MINHO LESSEE  
Telephone: 5105696163  
Facility Addr2: Not reported  
Mailing Name: Not reported  
Mailing Address: 6816 BANCROFT AVE  
Mailing City,St,Zip: OAKLAND, CA 946050000  
Gen County: Alameda  
TSD EPA ID: Not reported  
TSD County: Contra Costa  
Waste Category: Off-specification, aged, or surplus organics  
Disposal Method: Not reported  
Tons: Not reported  
Facility County: Not reported

Gepaid: CAL000008717  
Contact: SOHN MINHO LESSEE  
Telephone: 5105696163  
Facility Addr2: Not reported  
Mailing Name: Not reported  
Mailing Address: 6816 BANCROFT AVE  
Mailing City,St,Zip: OAKLAND, CA 946050000  
Gen County: Alameda  
TSD EPA ID: Not reported  
TSD County: Contra Costa

Map ID  
Direction  
Distance  
Elevation

MAP FINDINGS

Site

Database(s)

EDR ID Number  
EPA ID Number

**DIAMOND CLEANERS (Continued)**

**U003802436**

Waste Category: Liquids with halogenated organic compounds > 1000 mg/l  
Disposal Method: Not reported  
Tons: Not reported  
Facility County: Not reported

Gepaid: CAL000008717  
Contact: SOHN MINHO LESSEE  
Telephone: 5105696163  
Facility Addr2: Not reported  
Mailing Name: Not reported  
Mailing Address: 6816 BANCROFT AVE  
Mailing City,St,Zip: OAKLAND, CA 946050000  
Gen County: Alameda  
TSD EPA ID: Not reported  
TSD County: Contra Costa  
Waste Category: Liquids with halogenated organic compounds > 1000 mg/l  
Disposal Method: Transfer Station  
Tons: 0.34  
Facility County: Not reported

Gepaid: CAL000008717  
Contact: SOHN MINHO LESSEE  
Telephone: 5105696163  
Facility Addr2: Not reported  
Mailing Name: Not reported  
Mailing Address: 6816 BANCROFT AVE  
Mailing City,St,Zip: OAKLAND, CA 946050000  
Gen County: Alameda  
TSD EPA ID: Not reported  
TSD County: Contra Costa  
Waste Category: Solids or sludges with halogenated organic compounds > 1000mg/kg  
Disposal Method: Not reported  
Tons: Not reported  
Facility County: Not reported

Gepaid: CAL000008717  
Contact: SOHN MINHO LESSEE  
Telephone: 5105696163  
Facility Addr2: Not reported  
Mailing Name: Not reported  
Mailing Address: 6816 BANCROFT AVE  
Mailing City,St,Zip: OAKLAND, CA 946050000  
Gen County: Alameda  
TSD EPA ID: Not reported  
TSD County: Contra Costa  
Waste Category: Liquids with halogenated organic compounds > 1000 mg/l  
Disposal Method: Not reported  
Tons: 0  
Facility County: Not reported

[Click this hyperlink](#) while viewing on your computer to access  
1 additional CA\_HAZNET: record(s) in the EDR Site Report.

EMI:  
Year: 1990  
County Code: 1  
Air Basin: SF

Map ID  
Direction  
Distance  
Elevation

MAP FINDINGS

Site

Database(s)

EDR ID Number  
EPA ID Number

**DIAMOND CLEANERS (Continued)**

**U003802436**

Facility ID: 4627  
Air District Name: BA  
SIC Code: 7216  
Air District Name: BAY AREA AQMD  
Community Health Air Pollution Info System: Not reported  
Consolidated Emission Reporting Rule: Not reported  
Total Organic Hydrocarbon Gases Tons/Yr: 3  
Reactive Organic Gases Tons/Yr: 0  
Carbon Monoxide Emissions Tons/Yr: 0  
NOX - Oxides of Nitrogen Tons/Yr: 0  
SOX - Oxides of Sulphur Tons/Yr: 0  
Particulate Matter Tons/Yr: 0  
Part. Matter 10 Micrometers & Smlr Tons/Yr: 0

Year: 1993  
County Code: 1  
Air Basin: SF  
Facility ID: 4627  
Air District Name: BA  
SIC Code: 7216  
Air District Name: BAY AREA AQMD  
Community Health Air Pollution Info System: Not reported  
Consolidated Emission Reporting Rule: Not reported  
Total Organic Hydrocarbon Gases Tons/Yr: 1  
Reactive Organic Gases Tons/Yr: 0  
Carbon Monoxide Emissions Tons/Yr: 0  
NOX - Oxides of Nitrogen Tons/Yr: 0  
SOX - Oxides of Sulphur Tons/Yr: 0  
Particulate Matter Tons/Yr: 0  
Part. Matter 10 Micrometers & Smlr Tons/Yr: 0

Year: 1996  
County Code: 1  
Air Basin: SF  
Facility ID: 4627  
Air District Name: BA  
SIC Code: 7216  
Air District Name: BAY AREA AQMD  
Community Health Air Pollution Info System: Not reported  
Consolidated Emission Reporting Rule: Not reported  
Total Organic Hydrocarbon Gases Tons/Yr: 0  
Reactive Organic Gases Tons/Yr: 0  
Carbon Monoxide Emissions Tons/Yr: 0  
NOX - Oxides of Nitrogen Tons/Yr: 0  
SOX - Oxides of Sulphur Tons/Yr: 0  
Particulate Matter Tons/Yr: 0  
Part. Matter 10 Micrometers & Smlr Tons/Yr: 0

Year: 1997  
County Code: 1  
Air Basin: SF  
Facility ID: 4627  
Air District Name: BA  
SIC Code: 7216  
Air District Name: BAY AREA AQMD  
Community Health Air Pollution Info System: Not reported  
Consolidated Emission Reporting Rule: Not reported

Map ID  
Direction  
Distance  
Elevation

MAP FINDINGS

Site

Database(s)

EDR ID Number  
EPA ID Number

**DIAMOND CLEANERS (Continued)**

**U003802436**

Total Organic Hydrocarbon Gases Tons/Yr: 0  
Reactive Organic Gases Tons/Yr: 0  
Carbon Monoxide Emissions Tons/Yr: 0  
NOX - Oxides of Nitrogen Tons/Yr: 0  
SOX - Oxides of Sulphur Tons/Yr: 0  
Particulate Matter Tons/Yr: 0  
Part. Matter 10 Micrometers & Smlr Tons/Yr: 0

Year: 1998  
County Code: 1  
Air Basin: SF  
Facility ID: 4627  
Air District Name: BA  
SIC Code: 7216  
Air District Name: BAY AREA AQMD  
Community Health Air Pollution Info System: Not reported  
Consolidated Emission Reporting Rule: Not reported  
Total Organic Hydrocarbon Gases Tons/Yr: 0  
Reactive Organic Gases Tons/Yr: 0  
Carbon Monoxide Emissions Tons/Yr: 0  
NOX - Oxides of Nitrogen Tons/Yr: 0  
SOX - Oxides of Sulphur Tons/Yr: 0  
Particulate Matter Tons/Yr: 0  
Part. Matter 10 Micrometers & Smlr Tons/Yr: 0

Year: 1999  
County Code: 1  
Air Basin: SF  
Facility ID: 4627  
Air District Name: BA  
SIC Code: 7216  
Air District Name: BAY AREA AQMD  
Community Health Air Pollution Info System: Not reported  
Consolidated Emission Reporting Rule: Not reported  
Total Organic Hydrocarbon Gases Tons/Yr: 0  
Reactive Organic Gases Tons/Yr: 0  
Carbon Monoxide Emissions Tons/Yr: 0  
NOX - Oxides of Nitrogen Tons/Yr: 0  
SOX - Oxides of Sulphur Tons/Yr: 0  
Particulate Matter Tons/Yr: 0  
Part. Matter 10 Micrometers & Smlr Tons/Yr: 0

Year: 2000  
County Code: 1  
Air Basin: SF  
Facility ID: 4627  
Air District Name: BA  
SIC Code: 7216  
Air District Name: BAY AREA AQMD  
Community Health Air Pollution Info System: Not reported  
Consolidated Emission Reporting Rule: Not reported  
Total Organic Hydrocarbon Gases Tons/Yr: 0  
Reactive Organic Gases Tons/Yr: 0  
Carbon Monoxide Emissions Tons/Yr: 0  
NOX - Oxides of Nitrogen Tons/Yr: 0  
SOX - Oxides of Sulphur Tons/Yr: 0  
Particulate Matter Tons/Yr: 0

Map ID  
Direction  
Distance  
Elevation

MAP FINDINGS

Site

Database(s)

EDR ID Number  
EPA ID Number

**DIAMOND CLEANERS (Continued)**

**U003802436**

Part. Matter 10 Micrometers & Smlr Tons/Yr: 0

Year: 2001  
County Code: 1  
Air Basin: SF  
Facility ID: 4627  
Air District Name: BA  
SIC Code: 7216  
Air District Name: BAY AREA AQMD  
Community Health Air Pollution Info System: Not reported  
Consolidated Emission Reporting Rule: Not reported  
Total Organic Hydrocarbon Gases Tons/Yr: 0  
Reactive Organic Gases Tons/Yr: 0  
Carbon Monoxide Emissions Tons/Yr: 0  
NOX - Oxides of Nitrogen Tons/Yr: 0  
SOX - Oxides of Sulphur Tons/Yr: 0  
Particulate Matter Tons/Yr: 0  
Part. Matter 10 Micrometers & Smlr Tons/Yr: 0

Year: 2002  
County Code: 1  
Air Basin: SF  
Facility ID: 4627  
Air District Name: BA  
SIC Code: 7216  
Air District Name: BAY AREA AQMD  
Community Health Air Pollution Info System: Not reported  
Consolidated Emission Reporting Rule: Not reported  
Total Organic Hydrocarbon Gases Tons/Yr: 0  
Reactive Organic Gases Tons/Yr: 0  
Carbon Monoxide Emissions Tons/Yr: 0  
NOX - Oxides of Nitrogen Tons/Yr: 0  
SOX - Oxides of Sulphur Tons/Yr: 0  
Particulate Matter Tons/Yr: 0  
Part. Matter 10 Micrometers & Smlr Tons/Yr: 0

Year: 2003  
County Code: 1  
Air Basin: SF  
Facility ID: 4627  
Air District Name: BA  
SIC Code: 7216  
Air District Name: BAY AREA AQMD  
Community Health Air Pollution Info System: Not reported  
Consolidated Emission Reporting Rule: Not reported  
Total Organic Hydrocarbon Gases Tons/Yr: 0  
Reactive Organic Gases Tons/Yr: 0  
Carbon Monoxide Emissions Tons/Yr: 0  
NOX - Oxides of Nitrogen Tons/Yr: 0  
SOX - Oxides of Sulphur Tons/Yr: 0  
Particulate Matter Tons/Yr: 0  
Part. Matter 10 Micrometers & Smlr Tons/Yr: 0

Year: 2004  
County Code: 1  
Air Basin: SF  
Facility ID: 4627

Map ID  
Direction  
Distance  
Elevation

MAP FINDINGS

Site

Database(s)

EDR ID Number  
EPA ID Number

**DIAMOND CLEANERS (Continued)**

**U003802436**

Air District Name: BA  
SIC Code: 7216  
Air District Name: BAY AREA AQMD  
Community Health Air Pollution Info System: Not reported  
Consolidated Emission Reporting Rule: Not reported  
Total Organic Hydrocarbon Gases Tons/Yr: 0.263  
Reactive Organic Gases Tons/Yr: 0  
Carbon Monoxide Emissions Tons/Yr: 0  
NOX - Oxides of Nitrogen Tons/Yr: 0  
SOX - Oxides of Sulphur Tons/Yr: 0  
Particulate Matter Tons/Yr: 0  
Part. Matter 10 Micrometers & Smlr Tons/Yr: 0

Year: 2005  
County Code: 1  
Air Basin: SF  
Facility ID: 4627  
Air District Name: BA  
SIC Code: 7216  
Air District Name: BAY AREA AQMD  
Community Health Air Pollution Info System: Not reported  
Consolidated Emission Reporting Rule: Not reported  
Total Organic Hydrocarbon Gases Tons/Yr: 0  
Reactive Organic Gases Tons/Yr: 0  
Carbon Monoxide Emissions Tons/Yr: 0  
NOX - Oxides of Nitrogen Tons/Yr: 0  
SOX - Oxides of Sulphur Tons/Yr: 0  
Particulate Matter Tons/Yr: 0  
Part. Matter 10 Micrometers & Smlr Tons/Yr: 0

Year: 2006  
County Code: 1  
Air Basin: SF  
Facility ID: 4627  
Air District Name: BA  
SIC Code: 7216  
Air District Name: BAY AREA AQMD  
Community Health Air Pollution Info System: Not reported  
Consolidated Emission Reporting Rule: Not reported  
Total Organic Hydrocarbon Gases Tons/Yr: .219  
Reactive Organic Gases Tons/Yr: 0  
Carbon Monoxide Emissions Tons/Yr: 0  
NOX - Oxides of Nitrogen Tons/Yr: 0  
SOX - Oxides of Sulphur Tons/Yr: 0  
Particulate Matter Tons/Yr: 0  
Part. Matter 10 Micrometers & Smlr Tons/Yr: 0

Year: 2007  
County Code: 1  
Air Basin: SF  
Facility ID: 4627  
Air District Name: BA  
SIC Code: 7216  
Air District Name: BAY AREA AQMD  
Community Health Air Pollution Info System: Not reported  
Consolidated Emission Reporting Rule: Not reported  
Total Organic Hydrocarbon Gases Tons/Yr: .314

Map ID  
Direction  
Distance  
Elevation

MAP FINDINGS

Site

Database(s)

EDR ID Number  
EPA ID Number

**DIAMOND CLEANERS (Continued)**

**U003802436**

Reactive Organic Gases Tons/Yr: .2193604  
Carbon Monoxide Emissions Tons/Yr: 0  
NOX - Oxides of Nitrogen Tons/Yr: 0  
SOX - Oxides of Sulphur Tons/Yr: 0  
Particulate Matter Tons/Yr: 0  
Part. Matter 10 Micrometers & Smllr Tons/Yr: 0

**C22**  
**SE**  
**1/8-1/4**  
**0.234 mi.**  
**1237 ft.**

**STOP N GO MARKET (07-785)**  
**7701 BANCROFT AVE**  
**OAKLAND, CA 94601**

**HIST UST** **U001599030**  
**N/A**

**Site 1 of 2 in cluster C**

**Relative:**  
**Lower**

HIST UST:

Region: STATE  
Facility ID: 00000019847  
Facility Type: Gas Station  
Other Type: Not reported  
Total Tanks: 0003  
Contact Name: ROCK GOODMAN  
Telephone: 4156389698  
Owner Name: NATIONAL CONVENIENCE STORES, I  
Owner Address: 100 WAUGH DR.  
Owner City,St,Zip: HOUSTON, TX 77007

**Actual:**  
**52 ft.**

Tank Num: 001  
Container Num: 07-7851  
Year Installed: 1976  
Tank Capacity: 00009980  
Tank Used for: PRODUCT  
Type of Fuel: UNLEADED  
Tank Construction: Not reported  
Leak Detection: Stock Inventor

Tank Num: 002  
Container Num: 07-7852  
Year Installed: 1976  
Tank Capacity: 00009980  
Tank Used for: PRODUCT  
Type of Fuel: REGULAR  
Tank Construction: Not reported  
Leak Detection: Stock Inventor

Tank Num: 003  
Container Num: 07-7853  
Year Installed: 1976  
Tank Capacity: 00009980  
Tank Used for: PRODUCT  
Type of Fuel: PREMIUM  
Tank Construction: Not reported  
Leak Detection: Stock Inventor

MAP FINDINGS

Map ID  
 Direction  
 Distance  
 Elevation

Site

Database(s)

EDR ID Number  
 EPA ID Number

**C23**  
**SE**  
**1/8-1/4**  
**0.234 mi.**  
**1237 ft.**

**STOP N GO MARKET (07-785)**  
**7701 BANCROFT AVE**  
**OAKLAND, CA 94601**  
**Site 2 of 2 in cluster C**

**CA FID UST**    **S101624302**  
**SWEEPS UST**    **N/A**

**Relative:**  
**Lower**

CA FID UST:  
 Facility ID: 01002624  
 Regulated By: UTNKA  
 Regulated ID: 00019847  
 Cortese Code: Not reported  
 SIC Code: Not reported  
 Facility Phone: 4156389698  
 Mail To: Not reported  
 Mailing Address: 4855 ATHERTON AVE  
 Mailing Address 2: Not reported  
 Mailing City,St,Zip: OAKLAND 94601  
 Contact: Not reported  
 Contact Phone: Not reported  
 DUNS Number: Not reported  
 NPDES Number: Not reported  
 EPA ID: Not reported  
 Comments: Not reported  
 Status: Active

**Actual:**  
**52 ft.**

**SWEEPS UST:**

Status: A  
 Comp Number: 19847  
 Number: 9  
 Board Of Equalization: 44-000255  
 Ref Date: 07-01-85  
 Act Date: Not reported  
 Created Date: 02-29-88  
 Tank Status: A  
 Owner Tank Id: 7-7851  
 Swrcb Tank Id: 01-000-019847-000001  
 Actv Date: 07-01-85  
 Capacity: 9980  
 Tank Use: M.V. FUEL  
 Stg: P  
 Content: REG UNLEADED  
 Number Of Tanks: 3

Status: A  
 Comp Number: 19847  
 Number: 9  
 Board Of Equalization: 44-000255  
 Ref Date: 07-01-85  
 Act Date: Not reported  
 Created Date: 02-29-88  
 Tank Status: A  
 Owner Tank Id: 7-7852  
 Swrcb Tank Id: 01-000-019847-000002  
 Actv Date: 07-01-85  
 Capacity: 9980  
 Tank Use: M.V. FUEL  
 Stg: P  
 Content: LEADED  
 Number Of Tanks: Not reported



Map ID  
Direction  
Distance  
Elevation

MAP FINDINGS

Site

Database(s)

EDR ID Number  
EPA ID Number

**STOP N GO MARKET (07-785) (Continued)**

**S101624302**

Status: A  
Comp Number: 19847  
Number: 9  
Board Of Equalization: 44-000255  
Ref Date: 07-01-85  
Act Date: Not reported  
Created Date: 02-29-88  
Tank Status: A  
Owner Tank Id: 7-7853  
Swrcb Tank Id: 01-000-019847-000003  
Actv Date: 07-01-85  
Capacity: 9980  
Tank Use: M.V. FUEL  
Stg: P  
Content: REG UNLEADED  
Number Of Tanks: Not reported

**24**  
**North**  
**1/4-1/2**  
**0.251 mi.**  
**1324 ft.**

**BETTER HOMES REALTY**  
**6821 FOOTHILL BLVD**  
**OAKLAND, CA 94605**

**HIST CORTESE**  
**LUST**  
**Alameda County CS**  
**HAZNET**

**S102425219**  
**N/A**

**Relative:**  
**Higher**

**CORTESE:**  
Region: CORTESE  
Facility County Code: 1  
Reg By: LTNKA  
Reg Id: 01-0988

**Actual:**  
**70 ft.**

**LUST:**  
Region: STATE  
Global Id: T0600100911  
Latitude: 37.769557  
Longitude: -122.177025  
Case Type: LUST Cleanup Site  
Status: Completed - Case Closed  
Status Date: 1995-03-30 00:00:00  
Lead Agency: ALAMEDA COUNTY LOP  
Case Worker: JS  
Local Agency: ALAMEDA COUNTY LOP  
RB Case Number: 01-0988  
LOC Case Number: RO0000893  
File Location: Stored electronically as an E-file  
Potential Media Affect: Soil  
Potential Contaminants of Concern: Waste Oil / Motor / Hydraulic / Lubricating  
Site History: Not reported

**LUST REG 2:**

Region: 2  
Facility Id: 01-0988  
Facility Status: Case Closed  
Case Number: 28  
How Discovered: Tank Closure  
Leak Cause: UNK  
Leak Source: UNK  
Date Leak Confirmed: Not reported  
Oversight Program: LUST

Map ID  
Direction  
Distance  
Elevation

MAP FINDINGS

Site

Database(s)

EDR ID Number  
EPA ID Number

**BETTER HOMES REALTY (Continued)**

**S102425219**

Prelim. Site Assessment Workplan Submitted: Not reported  
Preliminary Site Assessment Began: Not reported  
Pollution Characterization Began: Not reported  
Pollution Remediation Plan Submitted: Not reported  
Date Remediation Action Underway: Not reported  
Date Post Remedial Action Monitoring Began: Not reported

Alameda County CS:

Status: Case Closed  
Record Id: RO0000893  
PE: 5602

HAZNET:

Gepaid: CAL000072086  
Contact: CHAE SUN LEE, OWNER  
Telephone: 0000000000  
Facility Addr2: Not reported  
Mailing Name: Not reported  
Mailing Address: 6821 FOOTHILL BLVD  
Mailing City,St,Zip: OAKLAND, CA 946052062  
Gen County: 1  
TSD EPA ID: CA0000084517  
TSD County: Sacramento  
Waste Category: Aqueous solution with less than 10% total organic residues  
Disposal Method: Treatment, Tank  
Tons: 0.0208  
Facility County: 1

Gepaid: CAL000072086  
Contact: CHAE SUN LEE, OWNER  
Telephone: 0000000000  
Facility Addr2: Not reported  
Mailing Name: Not reported  
Mailing Address: 6821 FOOTHILL BLVD  
Mailing City,St,Zip: OAKLAND, CA 946052062  
Gen County: 1  
TSD EPA ID: CAD009452657  
TSD County: San Mateo  
Waste Category: Unspecified organic liquid mixture  
Disposal Method: Recycler  
Tons: .4170  
Facility County: 1

25  
NNW  
1/4-1/2  
0.277 mi.  
1463 ft.

**ACE HARDWARE SCHOOL SITE**  
**6733 FOOTHILL BOULEVARD**  
**OAKLAND, CA 94605**

**SCH S105628370**  
**ENVIROSTOR N/A**

Relative:  
Higher

SCH:

Actual:  
71 ft.

Facility ID: 1520005  
Site Type: School Investigation  
Site Type Detail: School  
Site Mgmt. Req.: NONE SPECIFIED  
Acres: Not reported  
National Priorities List: NO

Map ID  
Direction  
Distance  
Elevation

MAP FINDINGS

Site

Database(s)

EDR ID Number  
EPA ID Number

**ACE HARDWARE SCHOOL SITE (Continued)**

**S105628370**

Cleanup Oversight Agencies: SMBRP  
Lead Agency: SMBRP  
Lead Agency Description: DTSC - Site Mitigation And Brownfield Reuse Program  
Project Manager: Not reported  
Supervisor: Mark Malinowski  
Division Branch: Sacramento  
Site Code: 204066  
Assembly: 16  
Senate: 9  
Special Program Status: Not reported  
Status: Inactive - Needs Evaluation  
Status Date: 8/22/2002  
Restricted Use: NO  
Funding: School District  
Latitude: 37.769582849999999  
Longitude: -122.1793186  
APN: 39-3274-5-5  
Past Use: RETAIL  
Potential COC: NONE SPECIFIED  
Confirmed COC: NONE SPECIFIED  
Potential Description: NONE SPECIFIED  
Alias Name: Not reported  
Alias Type: Not reported

Completed Info:

Completed Area Name: Not reported  
Completed Sub Area Name: Not reported  
Completed Document Type: Not reported  
Completed Date: Not reported  
Comments: Not reported

Future Area Name: Not reported  
Future Sub Area Name: Not reported  
Future Document Type: Not reported  
Future Due Date: Not reported  
Schedule Area Name: Not reported  
Schedule Sub Area Name: Not reported  
Schedule Document Type: Not reported  
Schedule Due Date: Not reported  
Schedule Revised Date: Not reported

ENVIROSTOR:

Site Type: School Investigation  
Site Type Detailed: School  
Acres: Not reported  
NPL: NO  
Regulatory Agencies: SMBRP  
Lead Agency: SMBRP  
Program Manager: Not reported  
Supervisor: Mark Malinowski  
Division Branch: Sacramento  
Facility ID: 1520005  
Site Code: 204066  
Assembly: 16  
Senate: 9  
Special Program: Not reported  
Status: Inactive - Needs Evaluation

Map ID  
Direction  
Distance  
Elevation

MAP FINDINGS

Site

Database(s)

EDR ID Number  
EPA ID Number

**ACE HARDWARE SCHOOL SITE (Continued)**

**S105628370**

Status Date: 8/22/2002  
Restricted Use: NO  
Site Mgmt. Req.: NONE SPECIFIED  
Funding: School District  
Latitude: 37.769582849999999  
Longitude: -122.1793186  
APN: 39-3274-5-5  
Past Use: RETAIL  
Potential COC: NONE SPECIFIED  
Confirmed COC: NONE SPECIFIED  
Potential Description: NONE SPECIFIED  
Alias Name: Not reported  
Alias Type: Not reported

Completed Info:  
Completed Area Name: Not reported  
Completed Sub Area Name: Not reported  
Completed Document Type: Not reported  
Completed Date: Not reported  
Comments: Not reported

Future Area Name: Not reported  
Future Sub Area Name: Not reported  
Future Document Type: Not reported  
Future Due Date: Not reported  
Schedule Area Name: Not reported  
Schedule Sub Area Name: Not reported  
Schedule Document Type: Not reported  
Schedule Due Date: Not reported  
Schedule Revised Date: Not reported

**D26  
NW  
1/4-1/2  
0.370 mi.  
1956 ft.**

**FOOTHILL MINI MART  
6600 FOOTHILL BLVD  
OAKLAND, CA 94605  
Site 1 of 2 in cluster D**

**Alameda County CS S105871031  
N/A**

**Relative:  
Higher**

Alameda County CS:  
Status: Leak being confirmed  
Record Id: RO0000175  
PE: 5602

**Actual:  
76 ft.**

Status: Preliminary site assessment workplan submitted  
Record Id: RO0000175  
PE: 5602

Status: Preliminary site assessment underway  
Record Id: RO0000175  
PE: 5602

Status: Pollution Characterization  
Record Id: RO0000175  
PE: 5602

MAP FINDINGS

Map ID  
Direction  
Distance  
Elevation

Site

Database(s)

EDR ID Number  
EPA ID Number

**D27**  
**NW**  
**1/4-1/2**  
**0.370 mi.**  
**1956 ft.**

**BEACON**  
**6600 FOOTHILL BLVD**  
**OAKLAND, CA 94605**  
  
**Site 2 of 2 in cluster D**

**HIST CORTESE**  
**LUST**  
**CA FID UST**  
**SWEEPS UST**

**S101624429**  
**N/A**

**Relative:**  
**Higher**

**CORTESE:**  
Region: CORTESE  
Facility County Code: 1  
Reg By: LTNKA  
Reg Id: 01-2481

**Actual:**  
**76 ft.**

**LUST:**

Region: STATE  
Global Id: T0600102286  
Latitude: 37.770212  
Longitude: -122.181699  
Case Type: LUST Cleanup Site  
Status: Open - Site Assessment  
Status Date: 2001-07-24 00:00:00  
Lead Agency: ALAMEDA COUNTY LOP  
Case Worker: PK  
Local Agency: ALAMEDA COUNTY LOP  
RB Case Number: 01-2481  
LOC Case Number: RO0000175  
File Location: Stored electronically as an E-file  
Potential Media Affect: Other Groundwater (uses other than drinking water)  
Potential Contaminants of Concern: Gasoline  
Site History: One UST removed in December 1998. Site investigations following in 2001, 2002 & in 2005. Elevated contaminant concentrations in groundwater. Data gap work plan approved in Feb 2009. Data to be incorporated into an FS/CAP.

**LUST REG 2:**

Region: 2  
Facility Id: 01-2481  
Facility Status: Leak being confirmed  
Case Number: 01-2481  
How Discovered: Tank Closure  
Leak Cause: UNK  
Leak Source: UNK  
Date Leak Confirmed: 9/29/1999  
Oversight Program: LUST  
Prelim. Site Assessment Workplan Submitted: Not reported  
Preliminary Site Assessment Began: Not reported  
Pollution Characterization Began: Not reported  
Pollution Remediation Plan Submitted: Not reported  
Date Remediation Action Underway: Not reported  
Date Post Remedial Action Monitoring Began: Not reported

**CA FID UST:**

Facility ID: 01002677  
Regulated By: UTKA  
Regulated ID: 00036169  
Cortese Code: Not reported  
SIC Code: Not reported  
Facility Phone: 4156525575  
Mail To: Not reported

Map ID  
Direction  
Distance  
Elevation

MAP FINDINGS

Site

Database(s)

EDR ID Number  
EPA ID Number

**BEACON (Continued)**

**S101624429**

Mailing Address: 6600 FOOTHILL BLVD  
Mailing Address 2: Not reported  
Mailing City,St,Zip: OAKLAND 94608  
Contact: Not reported  
Contact Phone: Not reported  
DUNS Number: Not reported  
NPDES Number: Not reported  
EPA ID: Not reported  
Comments: Not reported  
Status: Active

**SWEEPS UST:**

Status: A  
Comp Number: 36169  
Number: 9  
Board Of Equalization: 44-000372  
Ref Date: 07-01-85  
Act Date: Not reported  
Created Date: 02-29-88  
Tank Status: A  
Owner Tank Id: 1  
Swrcb Tank Id: 01-000-036169-000001  
Actv Date: 07-01-85  
Capacity: Not reported  
Tank Use: UNKNOWN  
Stg: P  
Content: Not reported  
Number Of Tanks: 3

Status: A  
Comp Number: 36169  
Number: 9  
Board Of Equalization: 44-000372  
Ref Date: 07-01-85  
Act Date: Not reported  
Created Date: 02-29-88  
Tank Status: A  
Owner Tank Id: 2  
Swrcb Tank Id: 01-000-036169-000002  
Actv Date: 07-01-85  
Capacity: Not reported  
Tank Use: UNKNOWN  
Stg: P  
Content: Not reported  
Number Of Tanks: Not reported

Status: A  
Comp Number: 36169  
Number: 9  
Board Of Equalization: 44-000372  
Ref Date: 07-01-85  
Act Date: Not reported  
Created Date: 02-29-88  
Tank Status: A  
Owner Tank Id: 3  
Swrcb Tank Id: 01-000-036169-000003  
Actv Date: 07-01-85

Map ID  
Direction  
Distance  
Elevation

MAP FINDINGS

Site

Database(s)

EDR ID Number  
EPA ID Number

**BEACON (Continued)**

**S101624429**

Capacity: Not reported  
Tank Use: UNKNOWN  
Stg: P  
Content: Not reported  
Number Of Tanks: Not reported

**28  
NW  
1/4-1/2  
0.466 mi.  
2459 ft.**

**CECIL REEVES  
6436 FOOTHILL BLVD  
OAKLAND, CA 94605**

**HIST CORTESE  
LUST  
Alameda County CS  
SWEEPS UST  
HAZNET  
EMI**

**S100849720  
N/A**

**Relative:  
Higher**

CORTESE:  
Region: CORTESE  
Facility County Code: 1  
Reg By: LTNKA  
Reg Id: 01-0956

**Actual:  
75 ft.**

**LUST:**

Region: STATE  
Global Id: T0600100881  
Latitude: 37.770563  
Longitude: -122.182753  
Case Type: LUST Cleanup Site  
Status: Completed - Case Closed  
Status Date: 1996-02-06 00:00:00  
Lead Agency: ALAMEDA COUNTY LOP  
Case Worker: EC  
Local Agency: ALAMEDA COUNTY LOP  
RB Case Number: 01-0956  
LOC Case Number: RO0001017  
File Location: Stored electronically as an E-file  
Potential Media Affect: Other Groundwater (uses other than drinking water)  
Potential Contaminants of Concern: Gasoline  
Site History: Not reported

**LUST REG 2:**

Region: 2  
Facility Id: 01-0956  
Facility Status: Case Closed  
Case Number: 25  
How Discovered: Tank Closure  
Leak Cause: UNK  
Leak Source: UNK  
Date Leak Confirmed: 6/15/1993  
Oversight Program: LUST  
Prelim. Site Assessment Wokplan Submitted: Not reported  
Preliminary Site Assessment Began: Not reported  
Pollution Characterization Began: Not reported  
Pollution Remediation Plan Submitted: Not reported  
Date Remediation Action Underway: Not reported  
Date Post Remedial Action Monitoring Began: Not reported

**Alameda County CS:**

Status: Case Closed

Map ID  
Direction  
Distance  
Elevation

MAP FINDINGS

Site

Database(s)

EDR ID Number  
EPA ID Number

**CECIL REEVES (Continued)**

**S100849720**

Record Id: RO0001017  
PE: 5602

**SWEEPS UST:**

Status: Not reported  
Comp Number: 7358  
Number: Not reported  
Board Of Equalization: Not reported  
Ref Date: Not reported  
Act Date: Not reported  
Created Date: Not reported  
Tank Status: Not reported  
Owner Tank Id: Not reported  
Swrcb Tank Id: 01-000-007358-000001  
Actv Date: Not reported  
Capacity: 550  
Tank Use: M.V. FUEL  
Stg: PRODUCT  
Content: REG UNLEADED  
Number Of Tanks: 1

**HAZNET:**

Gepaid: CAL000264444  
Contact: GARY ZHAO  
Telephone: 5106355441  
Facility Addr2: Not reported  
Mailing Name: Not reported  
Mailing Address: 6436 FOOTHILL BLVD  
Mailing City,St,Zip: OAKLAND, CA 946052030  
Gen County: Alameda  
TSD EPA ID: CAD008252405  
TSD County: Los Angeles  
Waste Category: Oxygenated solvents (acetone, butanol, ethyl acetate, etc.)  
Disposal Method: H061  
Tons: 0.1815  
Facility County: Alameda

Gepaid: CAL000264444  
Contact: GARY ZHAO  
Telephone: 5106355441  
Facility Addr2: Not reported  
Mailing Name: Not reported  
Mailing Address: 6436 FOOTHILL BLVD  
Mailing City,St,Zip: OAKLAND, CA 946052030  
Gen County: Alameda  
TSD EPA ID: CAD008252405  
TSD County: Los Angeles  
Waste Category: Waste oil and mixed oil  
Disposal Method: H061  
Tons: 0.418  
Facility County: Alameda

**EMI:**

Year: 2003  
County Code: 1  
Air Basin: SF



Map ID  
Direction  
Distance  
Elevation

MAP FINDINGS

Site

Database(s)

EDR ID Number  
EPA ID Number

**CECIL REEVES (Continued)**

**S100849720**

Facility ID: 15003  
Air District Name: BA  
SIC Code: 7532  
Air District Name: BAY AREA AQMD  
Community Health Air Pollution Info System: Not reported  
Consolidated Emission Reporting Rule: Not reported  
Total Organic Hydrocarbon Gases Tons/Yr: 1  
Reactive Organic Gases Tons/Yr: 1  
Carbon Monoxide Emissions Tons/Yr: 0  
NOX - Oxides of Nitrogen Tons/Yr: 0  
SOX - Oxides of Sulphur Tons/Yr: 0  
Particulate Matter Tons/Yr: 0  
Part. Matter 10 Micrometers & Smlr Tons/Yr: 0

Year: 2004  
County Code: 1  
Air Basin: SF  
Facility ID: 15003  
Air District Name: BA  
SIC Code: 7532  
Air District Name: BAY AREA AQMD  
Community Health Air Pollution Info System: Not reported  
Consolidated Emission Reporting Rule: Not reported  
Total Organic Hydrocarbon Gases Tons/Yr: 0.788  
Reactive Organic Gases Tons/Yr: 0.7227758  
Carbon Monoxide Emissions Tons/Yr: 0  
NOX - Oxides of Nitrogen Tons/Yr: 0  
SOX - Oxides of Sulphur Tons/Yr: 0  
Particulate Matter Tons/Yr: 0  
Part. Matter 10 Micrometers & Smlr Tons/Yr: 0

Year: 2005  
County Code: 1  
Air Basin: SF  
Facility ID: 15003  
Air District Name: BA  
SIC Code: 7532  
Air District Name: BAY AREA AQMD  
Community Health Air Pollution Info System: Not reported  
Consolidated Emission Reporting Rule: Not reported  
Total Organic Hydrocarbon Gases Tons/Yr: .788  
Reactive Organic Gases Tons/Yr: .7227758  
Carbon Monoxide Emissions Tons/Yr: 0  
NOX - Oxides of Nitrogen Tons/Yr: 0  
SOX - Oxides of Sulphur Tons/Yr: 0  
Particulate Matter Tons/Yr: 0  
Part. Matter 10 Micrometers & Smlr Tons/Yr: 0

Year: 2006  
County Code: 1  
Air Basin: SF  
Facility ID: 15003  
Air District Name: BA  
SIC Code: 7532  
Air District Name: BAY AREA AQMD  
Community Health Air Pollution Info System: Not reported  
Consolidated Emission Reporting Rule: Not reported

Map ID  
 Direction  
 Distance  
 Elevation

MAP FINDINGS

Site

Database(s)

EDR ID Number  
 EPA ID Number

**CECIL REEVES (Continued)**

**S100849720**

Total Organic Hydrocarbon Gases Tons/Yr: .075  
 Reactive Organic Gases Tons/Yr: .0707804  
 Carbon Monoxide Emissions Tons/Yr: 0  
 NOX - Oxides of Nitrogen Tons/Yr: 0  
 SOX - Oxides of Sulphur Tons/Yr: 0  
 Particulate Matter Tons/Yr: 0  
 Part. Matter 10 Micrometers & Smlr Tons/Yr: 0

Year: 2007  
 County Code: 1  
 Air Basin: SF  
 Facility ID: 15003  
 Air District Name: BA  
 SIC Code: 7532  
 Air District Name: BAY AREA AQMD  
 Community Health Air Pollution Info System: Not reported  
 Consolidated Emission Reporting Rule: Not reported  
 Total Organic Hydrocarbon Gases Tons/Yr: .075  
 Reactive Organic Gases Tons/Yr: .0707804  
 Carbon Monoxide Emissions Tons/Yr: 0  
 NOX - Oxides of Nitrogen Tons/Yr: 0  
 SOX - Oxides of Sulphur Tons/Yr: 0  
 Particulate Matter Tons/Yr: 0  
 Part. Matter 10 Micrometers & Smlr Tons/Yr: 0

**29**  
**North**  
**1/2-1**  
**0.941 mi.**  
**4968 ft.**

**ARCO SERVICE STATION NO. 6002**  
**6235 SEMINARY AVENUE**  
**OAKLAND, CA 92626**

**Notify 65** **S100179347**  
**N/A**

**Relative:**  
**Higher**

Notify 65:  
 Date Reported: Not reported  
 Staff Initials: Not reported  
 Board File Number: Not reported  
 Facility Type: Not reported  
 Discharge Date: Not reported  
 Incident Description: 92626

**Actual:**  
**214 ft.**

**30**  
**SW**  
**1/2-1**  
**0.982 mi.**  
**5185 ft.**

**MARY SIMS PROPERTY**  
**1091 71ST AVENUE**  
**OAKLAND, CA 94621**

**ENVIROSTOR** **S102008260**  
**N/A**

**Relative:**  
**Lower**

ENVIROSTOR:  
 Site Type: Historical  
 Site Type Detailed: \* Historical  
 Acres: Not reported  
 NPL: NO  
 Regulatory Agencies: NONE SPECIFIED  
 Lead Agency: NONE SPECIFIED  
 Program Manager: Not reported  
 Supervisor: Referred - Not Assigned  
 Division Branch: Berkeley  
 Facility ID: 1750015

**Actual:**  
**16 ft.**

Map ID  
Direction  
Distance  
Elevation

MAP FINDINGS

Site

Database(s)

EDR ID Number  
EPA ID Number

**MARY SIMS PROPERTY (Continued)**

**S102008260**

Site Code: Not reported  
Assembly: 16  
Senate: 9  
Special Program: Not reported  
Status: Refer: Other Agency  
Status Date: 6/27/1994  
Restricted Use: NO  
Site Mgmt. Req.: NONE SPECIFIED  
Funding: Not reported  
Latitude: 37.7575  
Longitude: -122.1922222  
APN: NONE SPECIFIED  
Past Use: NONE SPECIFIED  
Potential COC: NONE SPECIFIED  
Confirmed COC: NONE SPECIFIED  
Potential Description: NONE SPECIFIED  
Alias Name: Not reported  
Alias Type: Not reported

Completed Info:

Completed Area Name: Not reported  
Completed Sub Area Name: Not reported  
Completed Document Type: Not reported  
Completed Date: Not reported  
Comments: Not reported

Future Area Name: Not reported  
Future Sub Area Name: Not reported  
Future Document Type: Not reported  
Future Due Date: Not reported  
Schedule Area Name: Not reported  
Schedule Sub Area Name: Not reported  
Schedule Document Type: Not reported  
Schedule Due Date: Not reported  
Schedule Revised Date: Not reported

ORPHAN SUMMARY

City	EDR ID	Site Name	Site Address	Zip	Database(s)
OAKLAND	S106784901	ELMHURST BUSINESS PARK	0 80TH / SAN LEANDRO ST	94621	Alameda County CS
OAKLAND	S106234893	OAKLAND TERMINAL RAILWAY PROPERTY	HWY 80/HWY 580 INTERCHANGE S OF EMERYVIL		SLIC
OAKLAND	1001217595	CALTRANS	HWY 880 DAVIS ST TO 5TH AVE	94623	RCRA-SQG, FINDS
OAKLAND	S104583891	CALTRANS DIST 4	HWY 880 DAVIS ST TO 5TH AVE	94623	HAZNET
OAKLAND	U001599484	FRUITVALE BUSINESS CENTER	915-66TH AVE	94621	CA WDS, WMUDS/SWAT, HIST UST
OAKLAND	S106661109	MOIA, NORTH FIELD L916 (LF-02)	8900 AIR CARGO RD	94621	Alameda County CS
OAKLAND	1003878296	OAKLAND ARPT	AIRPORT DR	94614	CERC-NFRAP
OAKLAND	S107735747	MOIA, TERMINAL 2 UTILITIES CORRIDOR	0 AIRPORT DR	94621	Alameda County CS
OAKLAND	S106661110	OAKLAND ARMY BASE	0 ALASKA ST	94626	Alameda County CS
OAKLAND	1003878250	SINCLAIR & VALENTINE	1104 57 AVE	94609	CERC-NFRAP
OAKLAND	S109283913	ALLIED CRANE MAINTENANCE	727 66TH AVE	94621	LUST
OAKLAND	A100346061	RECYCLE AMERICA OF NORTHERN CA	800/850/860 77TH AVE.		AST
OAKLAND	S107140205	EASTMONT TOWN CTR COMPANY LLC	6955 BANCROFT AVE STE 300	94605	HAZNET
OAKLAND	S110116784	SPARKLE KLEAN CLEANERS	7000 BANCROFT AVE STE 11	94605	DRYCLEANERS
OAKLAND	S103962648	ELIJAH HANSAY	7940 BANCROFT AVE (2,3,5, / 6)	94605	HAZNET
OAKLAND	S106661112	CALTRANS SF-OAKLAND BAY BRIDGE	0 BAY BRIDGE TOLL PLZ	94623	Alameda County CS
OAKLAND	S102008266	CALTRANS MAINT. FACILITY RECYCLE YARD	I-80 BAY BRIDGE APPROACH	94615	VCP, ENVIROSTOR
OAKLAND	S104568367	THE DOC EXPRESS 10 NV	BERTH 30	00000	CHMIRS, HAZNET
OAKLAND	S105021796	CALTRANS DIST 4	6TH / CASTRO ST	94623	CHMIRS, HAZNET
OAKLAND	S104567772	CAPITAL VISION EQUITIES	NE CORNER OF 69TH AVE @ FOOTHILL	94605	HAZNET
OAKLAND	S101624330	J.C. PENNEYS #836-7	6950 EASTMONT MALL	94605	CA FID UST, SWEEPS UST
OAKLAND	S109459705	STORM DRAIN REPLACEMENT & ENHANCEMENT PR	END OF 73RD AVE		NPDES
OAKLAND	A100346174	T-HANGARS, INSIDE AIRPORT OPERATION.	FIELD, OAKLAND INT AIRPORT		AST
OAKLAND	S110370714	CITY OF OAKLAND	7101 FOOTHILL BLVD	94605	HAZNET
OAKLAND	1003879523	LAKE CHABOT LANDFILL	GOLF LINKS ROAD	94605	CERC-NFRAP
OAKLAND	S106784913	MOIA, FAA TRACON FACILITY	7200 GRUMMAN ST	94621	Alameda County CS
OAKLAND	S106661169	MOIA, FAA BLDG M104	51 JOHN GLENN DR	94621	Alameda County CS
OAKLAND	1003109064	LAKESIDE NON-FERROUS METALS CORP	4122 MADISON STREET	94621	CERC-NFRAP
OAKLAND	1000440657	USNAVY PUBLIC WORKS CENTER SAN FRANCISCO	NAVAL SUPPLY CENTER OAKLAND	94623	CERC-NFRAP, RCRA-SQG, FINDS
OAKLAND	S104571883	ALAMEDA CNTY FOOD BANK	OAKLAND ARMY BASE BLDG 590	00000	CA WDS, CHMIRS, MCS, HAZNET
OAKLAND	S106661204	MOIA, FAA ASR #9	0 OAKLAND AIRPORT	94621	Alameda County CS
OAKLAND	1003878536	BUSINESS AIRCRAFT DISTR	OAKLAND ARPT	94621	CERC-NFRAP
OAKLAND	1003879536	OAKPORT DEVELOPMENT SITE	S OF OAKPORT ST. BET HASSLER WAY/DAMON C	94621	CERC-NFRAP
OAKLAND	S109287892	CAL TRANS TIRE SHREDS WDR WAIVER	STATE ROADS IN SF BAY REGION		LDS
OAKLAND	CA S103438300	GALBRAITH DREDGE DISPOSAL	GALBRAITH GOLF COURSE		CA WDS, WMUDS/SWAT, HIST CORTESE, LDS

# GOVERNMENT RECORDS SEARCHED / DATA CURRENCY TRACKING

To maintain currency of the following federal and state databases, EDR contacts the appropriate governmental agency on a monthly or quarterly basis, as required.

**Number of Days to Update:** Provides confirmation that EDR is reporting records that have been updated within 90 days from the date the government agency made the information available to the public.

## STANDARD ENVIRONMENTAL RECORDS

### ***Federal NPL site list***

#### NPL: National Priority List

National Priorities List (Superfund). The NPL is a subset of CERCLIS and identifies over 1,200 sites for priority cleanup under the Superfund Program. NPL sites may encompass relatively large areas. As such, EDR provides polygon coverage for over 1,000 NPL site boundaries produced by EPA's Environmental Photographic Interpretation Center (EPIC) and regional EPA offices.

Date of Government Version: 03/31/2010	Source: EPA
Date Data Arrived at EDR: 04/02/2010	Telephone: N/A
Date Made Active in Reports: 04/12/2010	Last EDR Contact: 07/14/2010
Number of Days to Update: 10	Next Scheduled EDR Contact: 10/25/2010
	Data Release Frequency: Quarterly

#### NPL Site Boundaries

##### Sources:

EPA's Environmental Photographic Interpretation Center (EPIC)  
Telephone: 202-564-7333

EPA Region 1  
Telephone 617-918-1143

EPA Region 6  
Telephone: 214-655-6659

EPA Region 3  
Telephone 215-814-5418

EPA Region 7  
Telephone: 913-551-7247

EPA Region 4  
Telephone 404-562-8033

EPA Region 8  
Telephone: 303-312-6774

EPA Region 5  
Telephone 312-886-6686

EPA Region 9  
Telephone: 415-947-4246

EPA Region 10  
Telephone 206-553-8665

#### Proposed NPL: Proposed National Priority List Sites

A site that has been proposed for listing on the National Priorities List through the issuance of a proposed rule in the Federal Register. EPA then accepts public comments on the site, responds to the comments, and places on the NPL those sites that continue to meet the requirements for listing.

Date of Government Version: 03/31/2010	Source: EPA
Date Data Arrived at EDR: 04/02/2010	Telephone: N/A
Date Made Active in Reports: 04/12/2010	Last EDR Contact: 07/14/2010
Number of Days to Update: 10	Next Scheduled EDR Contact: 10/25/2010
	Data Release Frequency: Quarterly

#### NPL LIENS: Federal Superfund Liens

Federal Superfund Liens. Under the authority granted the USEPA by CERCLA of 1980, the USEPA has the authority to file liens against real property in order to recover remedial action expenditures or when the property owner received notification of potential liability. USEPA compiles a listing of filed notices of Superfund Liens.

Date of Government Version: 10/15/1991	Source: EPA
Date Data Arrived at EDR: 02/02/1994	Telephone: 202-564-4267
Date Made Active in Reports: 03/30/1994	Last EDR Contact: 08/16/2010
Number of Days to Update: 56	Next Scheduled EDR Contact: 11/29/2010
	Data Release Frequency: No Update Planned

# GOVERNMENT RECORDS SEARCHED / DATA CURRENCY TRACKING

## ***Federal Delisted NPL site list***

DELISTED NPL: National Priority List Deletions

The National Oil and Hazardous Substances Pollution Contingency Plan (NCP) establishes the criteria that the EPA uses to delete sites from the NPL. In accordance with 40 CFR 300.425.(e), sites may be deleted from the NPL where no further response is appropriate.

Date of Government Version: 03/31/2010	Source: EPA
Date Data Arrived at EDR: 04/02/2010	Telephone: N/A
Date Made Active in Reports: 04/12/2010	Last EDR Contact: 07/14/2010
Number of Days to Update: 10	Next Scheduled EDR Contact: 10/25/2010
	Data Release Frequency: Quarterly

## ***Federal CERCLIS list***

CERCLIS: Comprehensive Environmental Response, Compensation, and Liability Information System

CERCLIS contains data on potentially hazardous waste sites that have been reported to the USEPA by states, municipalities, private companies and private persons, pursuant to Section 103 of the Comprehensive Environmental Response, Compensation, and Liability Act (CERCLA). CERCLIS contains sites which are either proposed to or on the National Priorities List (NPL) and sites which are in the screening and assessment phase for possible inclusion on the NPL.

Date of Government Version: 01/29/2010	Source: EPA
Date Data Arrived at EDR: 02/09/2010	Telephone: 703-412-9810
Date Made Active in Reports: 04/12/2010	Last EDR Contact: 09/02/2010
Number of Days to Update: 62	Next Scheduled EDR Contact: 10/11/2010
	Data Release Frequency: Quarterly

FEDERAL FACILITY: Federal Facility Site Information listing

A listing of National Priority List (NPL) and Base Realignment and Closure (BRAC) sites found in the Comprehensive Environmental Response, Compensation and Liability Information System (CERCLIS) Database where EPA's Federal Facilities Restoration and Reuse Office is involved in cleanup activities.

Date of Government Version: 06/23/2009	Source: Environmental Protection Agency
Date Data Arrived at EDR: 01/15/2010	Telephone: 703-603-8704
Date Made Active in Reports: 02/10/2010	Last EDR Contact: 07/21/2010
Number of Days to Update: 26	Next Scheduled EDR Contact: 10/25/2010
	Data Release Frequency: Varies

## ***Federal CERCLIS NFRAP site List***

CERCLIS-NFRAP: CERCLIS No Further Remedial Action Planned

Archived sites are sites that have been removed and archived from the inventory of CERCLIS sites. Archived status indicates that, to the best of EPA's knowledge, assessment at a site has been completed and that EPA has determined no further steps will be taken to list this site on the National Priorities List (NPL), unless information indicates this decision was not appropriate or other considerations require a recommendation for listing at a later time. This decision does not necessarily mean that there is no hazard associated with a given site; it only means that, based upon available information, the location is not judged to be a potential NPL site.

Date of Government Version: 06/23/2009	Source: EPA
Date Data Arrived at EDR: 09/02/2009	Telephone: 703-412-9810
Date Made Active in Reports: 09/21/2009	Last EDR Contact: 09/02/2010
Number of Days to Update: 19	Next Scheduled EDR Contact: 12/13/2010
	Data Release Frequency: Quarterly

## ***Federal RCRA CORRACTS facilities list***

CORRACTS: Corrective Action Report

CORRACTS identifies hazardous waste handlers with RCRA corrective action activity.

# GOVERNMENT RECORDS SEARCHED / DATA CURRENCY TRACKING

Date of Government Version: 03/25/2010  
Date Data Arrived at EDR: 03/31/2010  
Date Made Active in Reports: 05/27/2010  
Number of Days to Update: 57

Source: EPA  
Telephone: 800-424-9346  
Last EDR Contact: 08/16/2010  
Next Scheduled EDR Contact: 11/29/2010  
Data Release Frequency: Quarterly

## ***Federal RCRA non-CORRACTS TSD facilities list***

### **RCRA-TSDF: RCRA - Treatment, Storage and Disposal**

RCRAInfo is EPA's comprehensive information system, providing access to data supporting the Resource Conservation and Recovery Act (RCRA) of 1976 and the Hazardous and Solid Waste Amendments (HSWA) of 1984. The database includes selective information on sites which generate, transport, store, treat and/or dispose of hazardous waste as defined by the Resource Conservation and Recovery Act (RCRA). Transporters are individuals or entities that move hazardous waste from the generator offsite to a facility that can recycle, treat, store, or dispose of the waste. TSDFs treat, store, or dispose of the waste.

Date of Government Version: 02/17/2010  
Date Data Arrived at EDR: 02/19/2010  
Date Made Active in Reports: 05/17/2010  
Number of Days to Update: 87

Source: Environmental Protection Agency  
Telephone: (415) 495-8895  
Last EDR Contact: 08/19/2010  
Next Scheduled EDR Contact: 10/18/2010  
Data Release Frequency: Quarterly

## ***Federal RCRA generators list***

### **RCRA-LQG: RCRA - Large Quantity Generators**

RCRAInfo is EPA's comprehensive information system, providing access to data supporting the Resource Conservation and Recovery Act (RCRA) of 1976 and the Hazardous and Solid Waste Amendments (HSWA) of 1984. The database includes selective information on sites which generate, transport, store, treat and/or dispose of hazardous waste as defined by the Resource Conservation and Recovery Act (RCRA). Large quantity generators (LQGs) generate over 1,000 kilograms (kg) of hazardous waste, or over 1 kg of acutely hazardous waste per month.

Date of Government Version: 02/17/2010  
Date Data Arrived at EDR: 02/19/2010  
Date Made Active in Reports: 05/17/2010  
Number of Days to Update: 87

Source: Environmental Protection Agency  
Telephone: (415) 495-8895  
Last EDR Contact: 08/19/2010  
Next Scheduled EDR Contact: 10/18/2010  
Data Release Frequency: Quarterly

### **RCRA-SQG: RCRA - Small Quantity Generators**

RCRAInfo is EPA's comprehensive information system, providing access to data supporting the Resource Conservation and Recovery Act (RCRA) of 1976 and the Hazardous and Solid Waste Amendments (HSWA) of 1984. The database includes selective information on sites which generate, transport, store, treat and/or dispose of hazardous waste as defined by the Resource Conservation and Recovery Act (RCRA). Small quantity generators (SQGs) generate between 100 kg and 1,000 kg of hazardous waste per month.

Date of Government Version: 02/17/2010  
Date Data Arrived at EDR: 02/19/2010  
Date Made Active in Reports: 05/17/2010  
Number of Days to Update: 87

Source: Environmental Protection Agency  
Telephone: (415) 495-8895  
Last EDR Contact: 08/19/2010  
Next Scheduled EDR Contact: 10/18/2010  
Data Release Frequency: Quarterly

### **RCRA-CESQG: RCRA - Conditionally Exempt Small Quantity Generators**

RCRAInfo is EPA's comprehensive information system, providing access to data supporting the Resource Conservation and Recovery Act (RCRA) of 1976 and the Hazardous and Solid Waste Amendments (HSWA) of 1984. The database includes selective information on sites which generate, transport, store, treat and/or dispose of hazardous waste as defined by the Resource Conservation and Recovery Act (RCRA). Conditionally exempt small quantity generators (CESQGs) generate less than 100 kg of hazardous waste, or less than 1 kg of acutely hazardous waste per month.

Date of Government Version: 02/17/2010  
Date Data Arrived at EDR: 02/19/2010  
Date Made Active in Reports: 05/17/2010  
Number of Days to Update: 87

Source: Environmental Protection Agency  
Telephone: (415) 495-8895  
Last EDR Contact: 08/19/2010  
Next Scheduled EDR Contact: 10/18/2010  
Data Release Frequency: Varies

# GOVERNMENT RECORDS SEARCHED / DATA CURRENCY TRACKING

## ***Federal institutional controls / engineering controls registries***

### US ENG CONTROLS: Engineering Controls Sites List

A listing of sites with engineering controls in place. Engineering controls include various forms of caps, building foundations, liners, and treatment methods to create pathway elimination for regulated substances to enter environmental media or effect human health.

Date of Government Version: 12/20/2009	Source: Environmental Protection Agency
Date Data Arrived at EDR: 01/20/2010	Telephone: 703-603-0695
Date Made Active in Reports: 04/12/2010	Last EDR Contact: 09/13/2010
Number of Days to Update: 82	Next Scheduled EDR Contact: 12/27/2010
	Data Release Frequency: Varies

### US INST CONTROL: Sites with Institutional Controls

A listing of sites with institutional controls in place. Institutional controls include administrative measures, such as groundwater use restrictions, construction restrictions, property use restrictions, and post remediation care requirements intended to prevent exposure to contaminants remaining on site. Deed restrictions are generally required as part of the institutional controls.

Date of Government Version: 12/20/2009	Source: Environmental Protection Agency
Date Data Arrived at EDR: 01/20/2010	Telephone: 703-603-0695
Date Made Active in Reports: 04/12/2010	Last EDR Contact: 09/13/2010
Number of Days to Update: 82	Next Scheduled EDR Contact: 12/27/2010
	Data Release Frequency: Varies

## ***Federal ERNS list***

### ERNS: Emergency Response Notification System

Emergency Response Notification System. ERNS records and stores information on reported releases of oil and hazardous substances.

Date of Government Version: 07/09/2010	Source: National Response Center, United States Coast Guard
Date Data Arrived at EDR: 07/09/2010	Telephone: 202-267-2180
Date Made Active in Reports: 08/17/2010	Last EDR Contact: 07/09/2010
Number of Days to Update: 39	Next Scheduled EDR Contact: 10/18/2010
	Data Release Frequency: Annually

## ***State- and tribal - equivalent NPL***

### RESPONSE: State Response Sites

Identifies confirmed release sites where DTSC is involved in remediation, either in a lead or oversight capacity. These confirmed release sites are generally high-priority and high potential risk.

Date of Government Version: 08/09/2010	Source: Department of Toxic Substances Control
Date Data Arrived at EDR: 08/11/2010	Telephone: 916-323-3400
Date Made Active in Reports: 08/20/2010	Last EDR Contact: 09/16/2010
Number of Days to Update: 9	Next Scheduled EDR Contact: 11/22/2010
	Data Release Frequency: Quarterly

## ***State- and tribal - equivalent CERCLIS***

### ENVIROSTOR: EnviroStor Database

The Department of Toxic Substances Control's (DTSC's) Site Mitigation and Brownfields Reuse Program's (SMBRP's) EnviroStor database identifies sites that have known contamination or sites for which there may be reasons to investigate further. The database includes the following site types: Federal Superfund sites (National Priorities List (NPL)); State Response, including Military Facilities and State Superfund; Voluntary Cleanup; and School sites. EnviroStor provides similar information to the information that was available in CalSites, and provides additional site information, including, but not limited to, identification of formerly-contaminated properties that have been released for reuse, properties where environmental deed restrictions have been recorded to prevent inappropriate land uses, and risk characterization information that is used to assess potential impacts to public health and the environment at contaminated sites.



# GOVERNMENT RECORDS SEARCHED / DATA CURRENCY TRACKING

Date of Government Version: 08/09/2010  
Date Data Arrived at EDR: 08/11/2010  
Date Made Active in Reports: 08/20/2010  
Number of Days to Update: 9

Source: Department of Toxic Substances Control  
Telephone: 916-323-3400  
Last EDR Contact: 09/16/2010  
Next Scheduled EDR Contact: 11/22/2010  
Data Release Frequency: Quarterly

## **State and tribal landfill and/or solid waste disposal site lists**

### SWF/LF (SWIS): Solid Waste Information System

Active, Closed and Inactive Landfills. SWF/LF records typically contain an inventory of solid waste disposal facilities or landfills. These may be active or inactive facilities or open dumps that failed to meet RCRA Section 4004 criteria for solid waste landfills or disposal sites.

Date of Government Version: 05/24/2010  
Date Data Arrived at EDR: 05/25/2010  
Date Made Active in Reports: 07/09/2010  
Number of Days to Update: 45

Source: Department of Resources Recycling and Recovery  
Telephone: 916-341-6320  
Last EDR Contact: 08/24/2010  
Next Scheduled EDR Contact: 12/06/2010  
Data Release Frequency: Quarterly

## **State and tribal leaking storage tank lists**

### LUST REG 9: Leaking Underground Storage Tank Report

Orange, Riverside, San Diego counties. For more current information, please refer to the State Water Resources Control Board's LUST database.

Date of Government Version: 03/01/2001  
Date Data Arrived at EDR: 04/23/2001  
Date Made Active in Reports: 05/21/2001  
Number of Days to Update: 28

Source: California Regional Water Quality Control Board San Diego Region (9)  
Telephone: 858-637-5595  
Last EDR Contact: 09/27/2010  
Next Scheduled EDR Contact: 01/10/2011  
Data Release Frequency: No Update Planned

### LUST REG 7: Leaking Underground Storage Tank Case Listing

Leaking Underground Storage Tank locations. Imperial, Riverside, San Diego, Santa Barbara counties.

Date of Government Version: 02/26/2004  
Date Data Arrived at EDR: 02/26/2004  
Date Made Active in Reports: 03/24/2004  
Number of Days to Update: 27

Source: California Regional Water Quality Control Board Colorado River Basin Region (7)  
Telephone: 760-776-8943  
Last EDR Contact: 08/02/2010  
Next Scheduled EDR Contact: 11/15/2010  
Data Release Frequency: No Update Planned

### LUST REG 6V: Leaking Underground Storage Tank Case Listing

Leaking Underground Storage Tank locations. Inyo, Kern, Los Angeles, Mono, San Bernardino counties.

Date of Government Version: 06/07/2005  
Date Data Arrived at EDR: 06/07/2005  
Date Made Active in Reports: 06/29/2005  
Number of Days to Update: 22

Source: California Regional Water Quality Control Board Victorville Branch Office (6)  
Telephone: 760-241-7365  
Last EDR Contact: 09/13/2010  
Next Scheduled EDR Contact: 09/27/2010  
Data Release Frequency: No Update Planned

### LUST REG 6L: Leaking Underground Storage Tank Case Listing

For more current information, please refer to the State Water Resources Control Board's LUST database.

Date of Government Version: 09/09/2003  
Date Data Arrived at EDR: 09/10/2003  
Date Made Active in Reports: 10/07/2003  
Number of Days to Update: 27

Source: California Regional Water Quality Control Board Lahontan Region (6)  
Telephone: 530-542-5572  
Last EDR Contact: 09/13/2010  
Next Scheduled EDR Contact: 12/27/2010  
Data Release Frequency: No Update Planned

### LUST REG 5: Leaking Underground Storage Tank Database

Leaking Underground Storage Tank locations. Alameda, Alpine, Amador, Butte, Colusa, Contra Costa, Calveras, El Dorado, Fresno, Glenn, Kern, Kings, Lake, Lassen, Madera, Mariposa, Merced, Modoc, Napa, Nevada, Placer, Plumas, Sacramento, San Joaquin, Shasta, Solano, Stanislaus, Sutter, Tehama, Tulare, Tuolumne, Yolo, Yuba counties.

# GOVERNMENT RECORDS SEARCHED / DATA CURRENCY TRACKING

Date of Government Version: 07/01/2008  
Date Data Arrived at EDR: 07/22/2008  
Date Made Active in Reports: 07/31/2008  
Number of Days to Update: 9

Source: California Regional Water Quality Control Board Central Valley Region (5)  
Telephone: 916-464-4834  
Last EDR Contact: 07/07/2010  
Next Scheduled EDR Contact: 10/18/2010  
Data Release Frequency: Quarterly

## LUST REG 4: Underground Storage Tank Leak List

Los Angeles, Ventura counties. For more current information, please refer to the State Water Resources Control Board's LUST database.

Date of Government Version: 09/07/2004  
Date Data Arrived at EDR: 09/07/2004  
Date Made Active in Reports: 10/12/2004  
Number of Days to Update: 35

Source: California Regional Water Quality Control Board Los Angeles Region (4)  
Telephone: 213-576-6710  
Last EDR Contact: 09/07/2010  
Next Scheduled EDR Contact: 12/20/2010  
Data Release Frequency: No Update Planned

## LUST REG 3: Leaking Underground Storage Tank Database

Leaking Underground Storage Tank locations. Monterey, San Benito, San Luis Obispo, Santa Barbara, Santa Cruz counties.

Date of Government Version: 05/19/2003  
Date Data Arrived at EDR: 05/19/2003  
Date Made Active in Reports: 06/02/2003  
Number of Days to Update: 14

Source: California Regional Water Quality Control Board Central Coast Region (3)  
Telephone: 805-542-4786  
Last EDR Contact: 07/19/2010  
Next Scheduled EDR Contact: 11/01/2010  
Data Release Frequency: No Update Planned

## LUST REG 2: Fuel Leak List

Leaking Underground Storage Tank locations. Alameda, Contra Costa, Marin, Napa, San Francisco, San Mateo, Santa Clara, Solano, Sonoma counties.

Date of Government Version: 09/30/2004  
Date Data Arrived at EDR: 10/20/2004  
Date Made Active in Reports: 11/19/2004  
Number of Days to Update: 30

Source: California Regional Water Quality Control Board San Francisco Bay Region (2)  
Telephone: 510-622-2433  
Last EDR Contact: 09/20/2010  
Next Scheduled EDR Contact: 01/03/2011  
Data Release Frequency: Quarterly

## LUST REG 1: Active Toxic Site Investigation

Del Norte, Humboldt, Lake, Mendocino, Modoc, Siskiyou, Sonoma, Trinity counties. For more current information, please refer to the State Water Resources Control Board's LUST database.

Date of Government Version: 02/01/2001  
Date Data Arrived at EDR: 02/28/2001  
Date Made Active in Reports: 03/29/2001  
Number of Days to Update: 29

Source: California Regional Water Quality Control Board North Coast (1)  
Telephone: 707-570-3769  
Last EDR Contact: 08/02/2010  
Next Scheduled EDR Contact: 11/15/2010  
Data Release Frequency: No Update Planned

## LUST: Geotracker's Leaking Underground Fuel Tank Report

Leaking Underground Storage Tank Incident Reports. LUST records contain an inventory of reported leaking underground storage tank incidents. Not all states maintain these records, and the information stored varies by state. For more information on a particular leaking underground storage tank sites, please contact the appropriate regulatory agency.

Date of Government Version: 07/23/2010  
Date Data Arrived at EDR: 07/23/2010  
Date Made Active in Reports: 08/12/2010  
Number of Days to Update: 20

Source: State Water Resources Control Board  
Telephone: see region list  
Last EDR Contact: 09/21/2010  
Next Scheduled EDR Contact: 01/03/2011  
Data Release Frequency: Quarterly

## LUST REG 8: Leaking Underground Storage Tanks

California Regional Water Quality Control Board Santa Ana Region (8). For more current information, please refer to the State Water Resources Control Board's LUST database.

# GOVERNMENT RECORDS SEARCHED / DATA CURRENCY TRACKING

Date of Government Version: 02/14/2005  
Date Data Arrived at EDR: 02/15/2005  
Date Made Active in Reports: 03/28/2005  
Number of Days to Update: 41

Source: California Regional Water Quality Control Board Santa Ana Region (8)  
Telephone: 909-782-4496  
Last EDR Contact: 07/19/2010  
Next Scheduled EDR Contact: 11/01/2010  
Data Release Frequency: Varies

## SLIC: Statewide SLIC Cases

The SLIC (Spills, Leaks, Investigations and Cleanup) program is designed to protect and restore water quality from spills, leaks, and similar discharges.

Date of Government Version: 07/23/2010  
Date Data Arrived at EDR: 07/23/2010  
Date Made Active in Reports: 08/12/2010  
Number of Days to Update: 20

Source: State Water Resources Control Board  
Telephone: 866-480-1028  
Last EDR Contact: 09/21/2010  
Next Scheduled EDR Contact: 01/03/2011  
Data Release Frequency: Varies

## SLIC REG 1: Active Toxic Site Investigations

The SLIC (Spills, Leaks, Investigations and Cleanup) program is designed to protect and restore water quality from spills, leaks, and similar discharges.

Date of Government Version: 04/03/2003  
Date Data Arrived at EDR: 04/07/2003  
Date Made Active in Reports: 04/25/2003  
Number of Days to Update: 18

Source: California Regional Water Quality Control Board, North Coast Region (1)  
Telephone: 707-576-2220  
Last EDR Contact: 08/02/2010  
Next Scheduled EDR Contact: 11/15/2010  
Data Release Frequency: No Update Planned

## SLIC REG 2: Spills, Leaks, Investigation & Cleanup Cost Recovery Listing

The SLIC (Spills, Leaks, Investigations and Cleanup) program is designed to protect and restore water quality from spills, leaks, and similar discharges.

Date of Government Version: 09/30/2004  
Date Data Arrived at EDR: 10/20/2004  
Date Made Active in Reports: 11/19/2004  
Number of Days to Update: 30

Source: Regional Water Quality Control Board San Francisco Bay Region (2)  
Telephone: 510-286-0457  
Last EDR Contact: 09/20/2010  
Next Scheduled EDR Contact: 01/03/2011  
Data Release Frequency: Quarterly

## SLIC REG 3: Spills, Leaks, Investigation & Cleanup Cost Recovery Listing

The SLIC (Spills, Leaks, Investigations and Cleanup) program is designed to protect and restore water quality from spills, leaks, and similar discharges.

Date of Government Version: 05/18/2006  
Date Data Arrived at EDR: 05/18/2006  
Date Made Active in Reports: 06/15/2006  
Number of Days to Update: 28

Source: California Regional Water Quality Control Board Central Coast Region (3)  
Telephone: 805-549-3147  
Last EDR Contact: 07/19/2010  
Next Scheduled EDR Contact: 11/01/2010  
Data Release Frequency: Semi-Annually

## SLIC REG 4: Spills, Leaks, Investigation & Cleanup Cost Recovery Listing

The SLIC (Spills, Leaks, Investigations and Cleanup) program is designed to protect and restore water quality from spills, leaks, and similar discharges.

Date of Government Version: 11/17/2004  
Date Data Arrived at EDR: 11/18/2004  
Date Made Active in Reports: 01/04/2005  
Number of Days to Update: 47

Source: Region Water Quality Control Board Los Angeles Region (4)  
Telephone: 213-576-6600  
Last EDR Contact: 07/07/2010  
Next Scheduled EDR Contact: 10/18/2010  
Data Release Frequency: Varies

## SLIC REG 5: Spills, Leaks, Investigation & Cleanup Cost Recovery Listing

The SLIC (Spills, Leaks, Investigations and Cleanup) program is designed to protect and restore water quality from spills, leaks, and similar discharges.

## GOVERNMENT RECORDS SEARCHED / DATA CURRENCY TRACKING

Date of Government Version: 04/01/2005  
Date Data Arrived at EDR: 04/05/2005  
Date Made Active in Reports: 04/21/2005  
Number of Days to Update: 16

Source: Regional Water Quality Control Board Central Valley Region (5)  
Telephone: 916-464-3291  
Last EDR Contact: 09/13/2010  
Next Scheduled EDR Contact: 12/27/2010  
Data Release Frequency: Semi-Annually

### SLIC REG 6V: Spills, Leaks, Investigation & Cleanup Cost Recovery Listing

The SLIC (Spills, Leaks, Investigations and Cleanup) program is designed to protect and restore water quality from spills, leaks, and similar discharges.

Date of Government Version: 05/24/2005  
Date Data Arrived at EDR: 05/25/2005  
Date Made Active in Reports: 06/16/2005  
Number of Days to Update: 22

Source: Regional Water Quality Control Board, Victorville Branch  
Telephone: 619-241-6583  
Last EDR Contact: 08/16/2010  
Next Scheduled EDR Contact: 11/29/2010  
Data Release Frequency: Semi-Annually

### SLIC REG 6L: SLIC Sites

The SLIC (Spills, Leaks, Investigations and Cleanup) program is designed to protect and restore water quality from spills, leaks, and similar discharges.

Date of Government Version: 09/07/2004  
Date Data Arrived at EDR: 09/07/2004  
Date Made Active in Reports: 10/12/2004  
Number of Days to Update: 35

Source: California Regional Water Quality Control Board, Lahontan Region  
Telephone: 530-542-5574  
Last EDR Contact: 08/16/2010  
Next Scheduled EDR Contact: 11/29/2010  
Data Release Frequency: No Update Planned

### SLIC REG 7: SLIC List

The SLIC (Spills, Leaks, Investigations and Cleanup) program is designed to protect and restore water quality from spills, leaks, and similar discharges.

Date of Government Version: 11/24/2004  
Date Data Arrived at EDR: 11/29/2004  
Date Made Active in Reports: 01/04/2005  
Number of Days to Update: 36

Source: California Regional Quality Control Board, Colorado River Basin Region  
Telephone: 760-346-7491  
Last EDR Contact: 08/02/2010  
Next Scheduled EDR Contact: 11/15/2010  
Data Release Frequency: No Update Planned

### SLIC REG 8: Spills, Leaks, Investigation & Cleanup Cost Recovery Listing

The SLIC (Spills, Leaks, Investigations and Cleanup) program is designed to protect and restore water quality from spills, leaks, and similar discharges.

Date of Government Version: 04/03/2008  
Date Data Arrived at EDR: 04/03/2008  
Date Made Active in Reports: 04/14/2008  
Number of Days to Update: 11

Source: California Region Water Quality Control Board Santa Ana Region (8)  
Telephone: 951-782-3298  
Last EDR Contact: 09/13/2010  
Next Scheduled EDR Contact: 12/27/2010  
Data Release Frequency: Semi-Annually

### SLIC REG 9: Spills, Leaks, Investigation & Cleanup Cost Recovery Listing

The SLIC (Spills, Leaks, Investigations and Cleanup) program is designed to protect and restore water quality from spills, leaks, and similar discharges.

Date of Government Version: 09/10/2007  
Date Data Arrived at EDR: 09/11/2007  
Date Made Active in Reports: 09/28/2007  
Number of Days to Update: 17

Source: California Regional Water Quality Control Board San Diego Region (9)  
Telephone: 858-467-2980  
Last EDR Contact: 08/09/2010  
Next Scheduled EDR Contact: 11/22/2010  
Data Release Frequency: Annually

### INDIAN LUST R10: Leaking Underground Storage Tanks on Indian Land

LUSTs on Indian land in Alaska, Idaho, Oregon and Washington.

# GOVERNMENT RECORDS SEARCHED / DATA CURRENCY TRACKING

Date of Government Version: 05/04/2010	Source: EPA Region 10
Date Data Arrived at EDR: 05/05/2010	Telephone: 206-553-2857
Date Made Active in Reports: 05/27/2010	Last EDR Contact: 08/02/2010
Number of Days to Update: 22	Next Scheduled EDR Contact: 11/15/2010
	Data Release Frequency: Quarterly

INDIAN LUST R1: Leaking Underground Storage Tanks on Indian Land  
A listing of leaking underground storage tank locations on Indian Land.

Date of Government Version: 02/19/2009	Source: EPA Region 1
Date Data Arrived at EDR: 02/19/2009	Telephone: 617-918-1313
Date Made Active in Reports: 03/16/2009	Last EDR Contact: 08/02/2010
Number of Days to Update: 25	Next Scheduled EDR Contact: 11/15/2010
	Data Release Frequency: Varies

INDIAN LUST R8: Leaking Underground Storage Tanks on Indian Land  
LUSTs on Indian land in Colorado, Montana, North Dakota, South Dakota, Utah and Wyoming.

Date of Government Version: 05/24/2010	Source: EPA Region 8
Date Data Arrived at EDR: 05/27/2010	Telephone: 303-312-6271
Date Made Active in Reports: 08/09/2010	Last EDR Contact: 08/02/2010
Number of Days to Update: 74	Next Scheduled EDR Contact: 11/15/2010
	Data Release Frequency: Quarterly

INDIAN LUST R6: Leaking Underground Storage Tanks on Indian Land  
LUSTs on Indian land in New Mexico and Oklahoma.

Date of Government Version: 05/03/2010	Source: EPA Region 6
Date Data Arrived at EDR: 05/05/2010	Telephone: 214-665-6597
Date Made Active in Reports: 05/27/2010	Last EDR Contact: 08/02/2010
Number of Days to Update: 22	Next Scheduled EDR Contact: 11/15/2010
	Data Release Frequency: Varies

INDIAN LUST R4: Leaking Underground Storage Tanks on Indian Land  
LUSTs on Indian land in Florida, Mississippi and North Carolina.

Date of Government Version: 05/19/2010	Source: EPA Region 4
Date Data Arrived at EDR: 05/21/2010	Telephone: 404-562-8677
Date Made Active in Reports: 08/09/2010	Last EDR Contact: 08/02/2010
Number of Days to Update: 80	Next Scheduled EDR Contact: 11/15/2010
	Data Release Frequency: Semi-Annually

INDIAN LUST R9: Leaking Underground Storage Tanks on Indian Land  
LUSTs on Indian land in Arizona, California, New Mexico and Nevada

Date of Government Version: 05/27/2010	Source: Environmental Protection Agency
Date Data Arrived at EDR: 05/28/2010	Telephone: 415-972-3372
Date Made Active in Reports: 08/09/2010	Last EDR Contact: 08/02/2010
Number of Days to Update: 73	Next Scheduled EDR Contact: 11/15/2010
	Data Release Frequency: Quarterly

INDIAN LUST R7: Leaking Underground Storage Tanks on Indian Land  
LUSTs on Indian land in Iowa, Kansas, and Nebraska

Date of Government Version: 11/04/2009	Source: EPA Region 7
Date Data Arrived at EDR: 05/04/2010	Telephone: 913-551-7003
Date Made Active in Reports: 07/07/2010	Last EDR Contact: 08/11/2010
Number of Days to Update: 64	Next Scheduled EDR Contact: 11/15/2010
	Data Release Frequency: Varies

***State and tribal registered storage tank lists***

# GOVERNMENT RECORDS SEARCHED / DATA CURRENCY TRACKING

## UST: Active UST Facilities

Active UST facilities gathered from the local regulatory agencies

Date of Government Version: 07/23/2010	Source: SWRCB
Date Data Arrived at EDR: 07/23/2010	Telephone: 916-480-1028
Date Made Active in Reports: 08/12/2010	Last EDR Contact: 09/21/2010
Number of Days to Update: 20	Next Scheduled EDR Contact: 01/03/2011
	Data Release Frequency: Semi-Annually

## AST: Aboveground Petroleum Storage Tank Facilities

Registered Aboveground Storage Tanks.

Date of Government Version: 08/01/2009	Source: State Water Resources Control Board
Date Data Arrived at EDR: 09/10/2009	Telephone: 916-341-5712
Date Made Active in Reports: 10/01/2009	Last EDR Contact: 07/12/2010
Number of Days to Update: 21	Next Scheduled EDR Contact: 10/25/2010
	Data Release Frequency: Quarterly

## INDIAN UST R10: Underground Storage Tanks on Indian Land

The Indian Underground Storage Tank (UST) database provides information about underground storage tanks on Indian land in EPA Region 10 (Alaska, Idaho, Oregon, Washington, and Tribal Nations).

Date of Government Version: 05/04/2010	Source: EPA Region 10
Date Data Arrived at EDR: 05/05/2010	Telephone: 206-553-2857
Date Made Active in Reports: 05/27/2010	Last EDR Contact: 08/02/2010
Number of Days to Update: 22	Next Scheduled EDR Contact: 11/15/2010
	Data Release Frequency: Quarterly

## INDIAN UST R9: Underground Storage Tanks on Indian Land

The Indian Underground Storage Tank (UST) database provides information about underground storage tanks on Indian land in EPA Region 9 (Arizona, California, Hawaii, Nevada, the Pacific Islands, and Tribal Nations).

Date of Government Version: 05/27/2010	Source: EPA Region 9
Date Data Arrived at EDR: 05/28/2010	Telephone: 415-972-3368
Date Made Active in Reports: 08/09/2010	Last EDR Contact: 08/02/2010
Number of Days to Update: 73	Next Scheduled EDR Contact: 11/15/2010
	Data Release Frequency: Quarterly

## INDIAN UST R8: Underground Storage Tanks on Indian Land

The Indian Underground Storage Tank (UST) database provides information about underground storage tanks on Indian land in EPA Region 8 (Colorado, Montana, North Dakota, South Dakota, Utah, Wyoming and 27 Tribal Nations).

Date of Government Version: 05/24/2010	Source: EPA Region 8
Date Data Arrived at EDR: 05/27/2010	Telephone: 303-312-6137
Date Made Active in Reports: 08/09/2010	Last EDR Contact: 08/02/2010
Number of Days to Update: 74	Next Scheduled EDR Contact: 11/15/2010
	Data Release Frequency: Quarterly

## INDIAN UST R7: Underground Storage Tanks on Indian Land

The Indian Underground Storage Tank (UST) database provides information about underground storage tanks on Indian land in EPA Region 7 (Iowa, Kansas, Missouri, Nebraska, and 9 Tribal Nations).

Date of Government Version: 04/01/2008	Source: EPA Region 7
Date Data Arrived at EDR: 12/30/2008	Telephone: 913-551-7003
Date Made Active in Reports: 03/16/2009	Last EDR Contact: 08/11/2010
Number of Days to Update: 76	Next Scheduled EDR Contact: 11/15/2010
	Data Release Frequency: Varies

## INDIAN UST R6: Underground Storage Tanks on Indian Land

The Indian Underground Storage Tank (UST) database provides information about underground storage tanks on Indian land in EPA Region 6 (Louisiana, Arkansas, Oklahoma, New Mexico, Texas and 65 Tribes).

# GOVERNMENT RECORDS SEARCHED / DATA CURRENCY TRACKING

Date of Government Version: 05/03/2010  
Date Data Arrived at EDR: 05/05/2010  
Date Made Active in Reports: 05/27/2010  
Number of Days to Update: 22

Source: EPA Region 6  
Telephone: 214-665-7591  
Last EDR Contact: 08/02/2010  
Next Scheduled EDR Contact: 11/15/2010  
Data Release Frequency: Semi-Annually

## INDIAN UST R5: Underground Storage Tanks on Indian Land

The Indian Underground Storage Tank (UST) database provides information about underground storage tanks on Indian land in EPA Region 5 (Michigan, Minnesota and Wisconsin and Tribal Nations).

Date of Government Version: 02/11/2010  
Date Data Arrived at EDR: 02/11/2010  
Date Made Active in Reports: 04/12/2010  
Number of Days to Update: 60

Source: EPA Region 5  
Telephone: 312-886-6136  
Last EDR Contact: 08/02/2010  
Next Scheduled EDR Contact: 11/15/2010  
Data Release Frequency: Varies

## INDIAN UST R4: Underground Storage Tanks on Indian Land

The Indian Underground Storage Tank (UST) database provides information about underground storage tanks on Indian land in EPA Region 4 (Alabama, Florida, Georgia, Kentucky, Mississippi, North Carolina, South Carolina, Tennessee and Tribal Nations)

Date of Government Version: 05/19/2010  
Date Data Arrived at EDR: 05/21/2010  
Date Made Active in Reports: 08/09/2010  
Number of Days to Update: 80

Source: EPA Region 4  
Telephone: 404-562-9424  
Last EDR Contact: 08/02/2010  
Next Scheduled EDR Contact: 11/15/2010  
Data Release Frequency: Semi-Annually

## INDIAN UST R1: Underground Storage Tanks on Indian Land

The Indian Underground Storage Tank (UST) database provides information about underground storage tanks on Indian land in EPA Region 1 (Connecticut, Maine, Massachusetts, New Hampshire, Rhode Island, Vermont and ten Tribal Nations).

Date of Government Version: 02/19/2009  
Date Data Arrived at EDR: 02/19/2009  
Date Made Active in Reports: 03/16/2009  
Number of Days to Update: 25

Source: EPA, Region 1  
Telephone: 617-918-1313  
Last EDR Contact: 08/02/2010  
Next Scheduled EDR Contact: 11/15/2010  
Data Release Frequency: Varies

## FEMA UST: Underground Storage Tank Listing

A listing of all FEMA owned underground storage tanks.

Date of Government Version: 01/01/2010  
Date Data Arrived at EDR: 02/16/2010  
Date Made Active in Reports: 04/12/2010  
Number of Days to Update: 55

Source: FEMA  
Telephone: 202-646-5797  
Last EDR Contact: 07/19/2010  
Next Scheduled EDR Contact: 11/01/2010  
Data Release Frequency: Varies

## **State and tribal voluntary cleanup sites**

### INDIAN VCP R7: Voluntary Cleanup Priority Listing

A listing of voluntary cleanup priority sites located on Indian Land located in Region 7.

Date of Government Version: 03/20/2008  
Date Data Arrived at EDR: 04/22/2008  
Date Made Active in Reports: 05/19/2008  
Number of Days to Update: 27

Source: EPA, Region 7  
Telephone: 913-551-7365  
Last EDR Contact: 04/20/2009  
Next Scheduled EDR Contact: 07/20/2009  
Data Release Frequency: Varies

### VCP: Voluntary Cleanup Program Properties

Contains low threat level properties with either confirmed or unconfirmed releases and the project proponents have request that DTSC oversee investigation and/or cleanup activities and have agreed to provide coverage for DTSC's costs.

# GOVERNMENT RECORDS SEARCHED / DATA CURRENCY TRACKING

Date of Government Version: 08/09/2010  
Date Data Arrived at EDR: 08/11/2010  
Date Made Active in Reports: 08/20/2010  
Number of Days to Update: 9

Source: Department of Toxic Substances Control  
Telephone: 916-323-3400  
Last EDR Contact: 09/16/2010  
Next Scheduled EDR Contact: 11/22/2010  
Data Release Frequency: Quarterly

## INDIAN VCP R1: Voluntary Cleanup Priority Listing

A listing of voluntary cleanup priority sites located on Indian Land located in Region 1.

Date of Government Version: 04/02/2008  
Date Data Arrived at EDR: 04/22/2008  
Date Made Active in Reports: 05/19/2008  
Number of Days to Update: 27

Source: EPA, Region 1  
Telephone: 617-918-1102  
Last EDR Contact: 07/08/2010  
Next Scheduled EDR Contact: 10/18/2010  
Data Release Frequency: Varies

## ADDITIONAL ENVIRONMENTAL RECORDS

### **Local Brownfield lists**

#### US BROWNFIELDS: A Listing of Brownfields Sites

Included in the listing are brownfields properties addresses by Cooperative Agreement Recipients and brownfields properties addressed by Targeted Brownfields Assessments. Targeted Brownfields Assessments-EPA's Targeted Brownfields Assessments (TBA) program is designed to help states, tribes, and municipalities--especially those without EPA Brownfields Assessment Demonstration Pilots--minimize the uncertainties of contamination often associated with brownfields. Under the TBA program, EPA provides funding and/or technical assistance for environmental assessments at brownfields sites throughout the country. Targeted Brownfields Assessments supplement and work with other efforts under EPA's Brownfields Initiative to promote cleanup and redevelopment of brownfields. Cooperative Agreement Recipients-States, political subdivisions, territories, and Indian tribes become Brownfields Cleanup Revolving Loan Fund (BCRLF) cooperative agreement recipients when they enter into BCRLF cooperative agreements with the U.S. EPA. EPA selects BCRLF cooperative agreement recipients based on a proposal and application process. BCRLF cooperative agreement recipients must use EPA funds provided through BCRLF cooperative agreement for specified brownfields-related cleanup activities.

Date of Government Version: 06/24/2010  
Date Data Arrived at EDR: 06/25/2010  
Date Made Active in Reports: 08/17/2010  
Number of Days to Update: 53

Source: Environmental Protection Agency  
Telephone: 202-566-2777  
Last EDR Contact: 06/25/2010  
Next Scheduled EDR Contact: 10/11/2010  
Data Release Frequency: Semi-Annually

### **Local Lists of Landfill / Solid Waste Disposal Sites**

#### ODI: Open Dump Inventory

An open dump is defined as a disposal facility that does not comply with one or more of the Part 257 or Part 258 Subtitle D Criteria.

Date of Government Version: 06/30/1985  
Date Data Arrived at EDR: 08/09/2004  
Date Made Active in Reports: 09/17/2004  
Number of Days to Update: 39

Source: Environmental Protection Agency  
Telephone: 800-424-9346  
Last EDR Contact: 06/09/2004  
Next Scheduled EDR Contact: N/A  
Data Release Frequency: No Update Planned

#### DEBRIS REGION 9: Torres Martinez Reservation Illegal Dump Site Locations

A listing of illegal dump sites location on the Torres Martinez Indian Reservation located in eastern Riverside County and northern Imperial County, California.

Date of Government Version: 01/12/2009  
Date Data Arrived at EDR: 05/07/2009  
Date Made Active in Reports: 09/21/2009  
Number of Days to Update: 137

Source: EPA, Region 9  
Telephone: 415-947-4219  
Last EDR Contact: 09/27/2010  
Next Scheduled EDR Contact: 01/10/2011  
Data Release Frequency: Varies



# GOVERNMENT RECORDS SEARCHED / DATA CURRENCY TRACKING

## WMUDS/SWAT: Waste Management Unit Database

Waste Management Unit Database System. WMUDS is used by the State Water Resources Control Board staff and the Regional Water Quality Control Boards for program tracking and inventory of waste management units. WMUDS is composed of the following databases: Facility Information, Scheduled Inspections Information, Waste Management Unit Information, SWAT Program Information, SWAT Report Summary Information, SWAT Report Summary Data, Chapter 15 (formerly Subchapter 15) Information, Chapter 15 Monitoring Parameters, TPCA Program Information, RCRA Program Information, Closure Information, and Interested Parties Information.

Date of Government Version: 04/01/2000	Source: State Water Resources Control Board
Date Data Arrived at EDR: 04/10/2000	Telephone: 916-227-4448
Date Made Active in Reports: 05/10/2000	Last EDR Contact: 08/16/2010
Number of Days to Update: 30	Next Scheduled EDR Contact: 11/29/2010
	Data Release Frequency: Quarterly

## SWRCY: Recycler Database

A listing of recycling facilities in California.

Date of Government Version: 06/24/2010	Source: Department of Conservation
Date Data Arrived at EDR: 06/25/2010	Telephone: 916-323-3836
Date Made Active in Reports: 07/09/2010	Last EDR Contact: 09/21/2010
Number of Days to Update: 14	Next Scheduled EDR Contact: 01/03/2011
	Data Release Frequency: Quarterly

## HAULERS: Registered Waste Tire Haulers Listing

A listing of registered waste tire haulers.

Date of Government Version: 07/19/2010	Source: Integrated Waste Management Board
Date Data Arrived at EDR: 07/21/2010	Telephone: 916-341-6422
Date Made Active in Reports: 08/12/2010	Last EDR Contact: 09/20/2010
Number of Days to Update: 22	Next Scheduled EDR Contact: 12/06/2010
	Data Release Frequency: Varies

## INDIAN ODI: Report on the Status of Open Dumps on Indian Lands

Location of open dumps on Indian land.

Date of Government Version: 12/31/1998	Source: Environmental Protection Agency
Date Data Arrived at EDR: 12/03/2007	Telephone: 703-308-8245
Date Made Active in Reports: 01/24/2008	Last EDR Contact: 09/07/2010
Number of Days to Update: 52	Next Scheduled EDR Contact: 11/22/2010
	Data Release Frequency: Varies

## **Local Lists of Hazardous waste / Contaminated Sites**

### US CDL: Clandestine Drug Labs

A listing of clandestine drug lab locations. The U.S. Department of Justice ("the Department") provides this web site as a public service. It contains addresses of some locations where law enforcement agencies reported they found chemicals or other items that indicated the presence of either clandestine drug laboratories or dumpsites. In most cases, the source of the entries is not the Department, and the Department has not verified the entry and does not guarantee its accuracy. Members of the public must verify the accuracy of all entries by, for example, contacting local law enforcement and local health departments.

Date of Government Version: 05/07/2010	Source: Drug Enforcement Administration
Date Data Arrived at EDR: 06/18/2010	Telephone: 202-307-1000
Date Made Active in Reports: 08/17/2010	Last EDR Contact: 09/17/2010
Number of Days to Update: 60	Next Scheduled EDR Contact: 12/20/2010
	Data Release Frequency: Quarterly

### HIST CAL-SITES: Calsites Database

The Calsites database contains potential or confirmed hazardous substance release properties. In 1996, California EPA reevaluated and significantly reduced the number of sites in the Calsites database. No longer updated by the state agency. It has been replaced by ENVIROSTOR.

# GOVERNMENT RECORDS SEARCHED / DATA CURRENCY TRACKING

Date of Government Version: 08/08/2005  
Date Data Arrived at EDR: 08/03/2006  
Date Made Active in Reports: 08/24/2006  
Number of Days to Update: 21

Source: Department of Toxic Substance Control  
Telephone: 916-323-3400  
Last EDR Contact: 02/23/2009  
Next Scheduled EDR Contact: 05/25/2009  
Data Release Frequency: No Update Planned

## SCH: School Property Evaluation Program

This category contains proposed and existing school sites that are being evaluated by DTSC for possible hazardous materials contamination. In some cases, these properties may be listed in the CalSites category depending on the level of threat to public health and safety or the environment they pose.

Date of Government Version: 08/09/2010  
Date Data Arrived at EDR: 08/11/2010  
Date Made Active in Reports: 08/20/2010  
Number of Days to Update: 9

Source: Department of Toxic Substances Control  
Telephone: 916-323-3400  
Last EDR Contact: 09/16/2010  
Next Scheduled EDR Contact: 11/22/2010  
Data Release Frequency: Quarterly

## TOXIC PITS: Toxic Pits Cleanup Act Sites

Toxic PITS Cleanup Act Sites. TOXIC PITS identifies sites suspected of containing hazardous substances where cleanup has not yet been completed.

Date of Government Version: 07/01/1995  
Date Data Arrived at EDR: 08/30/1995  
Date Made Active in Reports: 09/26/1995  
Number of Days to Update: 27

Source: State Water Resources Control Board  
Telephone: 916-227-4364  
Last EDR Contact: 01/26/2009  
Next Scheduled EDR Contact: 04/27/2009  
Data Release Frequency: No Update Planned

## CDL: Clandestine Drug Labs

A listing of drug lab locations. Listing of a location in this database does not indicate that any illegal drug lab materials were or were not present there, and does not constitute a determination that the location either requires or does not require additional cleanup work.

Date of Government Version: 12/31/2009  
Date Data Arrived at EDR: 02/25/2010  
Date Made Active in Reports: 03/04/2010  
Number of Days to Update: 7

Source: Department of Toxic Substances Control  
Telephone: 916-255-6504  
Last EDR Contact: 08/16/2010  
Next Scheduled EDR Contact: 10/18/2010  
Data Release Frequency: Varies

## US HIST CDL: National Clandestine Laboratory Register

A listing of clandestine drug lab locations. The U.S. Department of Justice ("the Department") provides this web site as a public service. It contains addresses of some locations where law enforcement agencies reported they found chemicals or other items that indicated the presence of either clandestine drug laboratories or dumpsites. In most cases, the source of the entries is not the Department, and the Department has not verified the entry and does not guarantee its accuracy. Members of the public must verify the accuracy of all entries by, for example, contacting local law enforcement and local health departments.

Date of Government Version: 09/01/2007  
Date Data Arrived at EDR: 11/19/2008  
Date Made Active in Reports: 03/30/2009  
Number of Days to Update: 131

Source: Drug Enforcement Administration  
Telephone: 202-307-1000  
Last EDR Contact: 03/23/2009  
Next Scheduled EDR Contact: 06/22/2009  
Data Release Frequency: No Update Planned

## **Local Lists of Registered Storage Tanks**

### CA FID UST: Facility Inventory Database

The Facility Inventory Database (FID) contains a historical listing of active and inactive underground storage tank locations from the State Water Resource Control Board. Refer to local/county source for current data.

Date of Government Version: 10/31/1994  
Date Data Arrived at EDR: 09/05/1995  
Date Made Active in Reports: 09/29/1995  
Number of Days to Update: 24

Source: California Environmental Protection Agency  
Telephone: 916-341-5851  
Last EDR Contact: 12/28/1998  
Next Scheduled EDR Contact: N/A  
Data Release Frequency: No Update Planned

# GOVERNMENT RECORDS SEARCHED / DATA CURRENCY TRACKING

## UST MENDOCINO: Mendocino County UST Database

A listing of underground storage tank locations in Mendocino County.

Date of Government Version: 09/23/2009	Source: Department of Public Health
Date Data Arrived at EDR: 09/23/2009	Telephone: 707-463-4466
Date Made Active in Reports: 10/01/2009	Last EDR Contact: 09/07/2010
Number of Days to Update: 8	Next Scheduled EDR Contact: 12/20/2010
	Data Release Frequency: Annually

## HIST UST: Hazardous Substance Storage Container Database

The Hazardous Substance Storage Container Database is a historical listing of UST sites. Refer to local/county source for current data.

Date of Government Version: 10/15/1990	Source: State Water Resources Control Board
Date Data Arrived at EDR: 01/25/1991	Telephone: 916-341-5851
Date Made Active in Reports: 02/12/1991	Last EDR Contact: 07/26/2001
Number of Days to Update: 18	Next Scheduled EDR Contact: N/A
	Data Release Frequency: No Update Planned

## SWEEPS UST: SWEEPS UST Listing

Statewide Environmental Evaluation and Planning System. This underground storage tank listing was updated and maintained by a company contacted by the SWRCB in the early 1990's. The listing is no longer updated or maintained. The local agency is the contact for more information on a site on the SWEEPS list.

Date of Government Version: 06/01/1994	Source: State Water Resources Control Board
Date Data Arrived at EDR: 07/07/2005	Telephone: N/A
Date Made Active in Reports: 08/11/2005	Last EDR Contact: 06/03/2005
Number of Days to Update: 35	Next Scheduled EDR Contact: N/A
	Data Release Frequency: No Update Planned

## Local Land Records

### LIENS 2: CERCLA Lien Information

A Federal CERCLA ("Superfund") lien can exist by operation of law at any site or property at which EPA has spent Superfund monies. These monies are spent to investigate and address releases and threatened releases of contamination. CERCLIS provides information as to the identity of these sites and properties.

Date of Government Version: 05/06/2010	Source: Environmental Protection Agency
Date Data Arrived at EDR: 05/11/2010	Telephone: 202-564-6023
Date Made Active in Reports: 08/09/2010	Last EDR Contact: 08/02/2010
Number of Days to Update: 90	Next Scheduled EDR Contact: 11/15/2010
	Data Release Frequency: Varies

### LUCIS: Land Use Control Information System

LUCIS contains records of land use control information pertaining to the former Navy Base Realignment and Closure properties.

Date of Government Version: 12/09/2005	Source: Department of the Navy
Date Data Arrived at EDR: 12/11/2006	Telephone: 843-820-7326
Date Made Active in Reports: 01/11/2007	Last EDR Contact: 09/08/2010
Number of Days to Update: 31	Next Scheduled EDR Contact: 12/06/2010
	Data Release Frequency: Varies

### LIENS: Environmental Liens Listing

A listing of property locations with environmental liens for California where DTSC is a lien holder.

Date of Government Version: 07/27/2010	Source: Department of Toxic Substances Control
Date Data Arrived at EDR: 08/13/2010	Telephone: 916-323-3400
Date Made Active in Reports: 08/20/2010	Last EDR Contact: 07/19/2010
Number of Days to Update: 7	Next Scheduled EDR Contact: 11/01/2010
	Data Release Frequency: Varies

# GOVERNMENT RECORDS SEARCHED / DATA CURRENCY TRACKING

## DEED: Deed Restriction Listing

Site Mitigation and Brownfields Reuse Program Facility Sites with Deed Restrictions & Hazardous Waste Management Program Facility Sites with Deed / Land Use Restriction. The DTSC Site Mitigation and Brownfields Reuse Program (SMBRP) list includes sites cleaned up under the program's oversight and generally does not include current or former hazardous waste facilities that required a hazardous waste facility permit. The list represents deed restrictions that are active. Some sites have multiple deed restrictions. The DTSC Hazardous Waste Management Program (HWMP) has developed a list of current or former hazardous waste facilities that have a recorded land use restriction at the local county recorder's office. The land use restrictions on this list were required by the DTSC HWMP as a result of the presence of hazardous substances that remain on site after the facility (or part of the facility) has been closed or cleaned up. The types of land use restriction include deed notice, deed restriction, or a land use restriction that binds current and future owners.

Date of Government Version: 06/14/2010	Source: Department of Toxic Substances Control
Date Data Arrived at EDR: 06/15/2010	Telephone: 916-323-3400
Date Made Active in Reports: 07/07/2010	Last EDR Contact: 09/15/2010
Number of Days to Update: 22	Next Scheduled EDR Contact: 12/27/2010
	Data Release Frequency: Semi-Annually

## **Records of Emergency Release Reports**

### HMIRS: Hazardous Materials Information Reporting System

Hazardous Materials Incident Report System. HMIRS contains hazardous material spill incidents reported to DOT.

Date of Government Version: 04/06/2010	Source: U.S. Department of Transportation
Date Data Arrived at EDR: 04/07/2010	Telephone: 202-366-4555
Date Made Active in Reports: 05/27/2010	Last EDR Contact: 07/09/2010
Number of Days to Update: 50	Next Scheduled EDR Contact: 10/18/2010
	Data Release Frequency: Annually

### CHMIRS: California Hazardous Material Incident Report System

California Hazardous Material Incident Reporting System. CHMIRS contains information on reported hazardous material incidents (accidental releases or spills).

Date of Government Version: 12/31/2009	Source: Office of Emergency Services
Date Data Arrived at EDR: 07/21/2010	Telephone: 916-845-8400
Date Made Active in Reports: 08/20/2010	Last EDR Contact: 08/02/2010
Number of Days to Update: 30	Next Scheduled EDR Contact: 11/15/2010
	Data Release Frequency: Varies

### LDS: Land Disposal Sites Listing

The Land Disposal program regulates of waste discharge to land for treatment, storage and disposal in waste management units.

Date of Government Version: 07/23/2010	Source: State Water Quality Control Board
Date Data Arrived at EDR: 07/23/2010	Telephone: 866-480-1028
Date Made Active in Reports: 08/12/2010	Last EDR Contact: 09/21/2010
Number of Days to Update: 20	Next Scheduled EDR Contact: 01/03/2011
	Data Release Frequency: Quarterly

### MCS: Military Cleanup Sites Listing

The State Water Resources Control Board and nine Regional Water Quality Control Boards partner with the Department of Defense (DoD) through the Defense and State Memorandum of Agreement (DSMOA) to oversee the investigation and remediation of water quality issues at military facilities.

Date of Government Version: 07/23/2010	Source: State Water Resources Control Board
Date Data Arrived at EDR: 07/23/2010	Telephone: 866-480-1028
Date Made Active in Reports: 08/12/2010	Last EDR Contact: 09/21/2010
Number of Days to Update: 20	Next Scheduled EDR Contact: 01/03/2011
	Data Release Frequency: Quarterly

## **Other Ascertainable Records**

# GOVERNMENT RECORDS SEARCHED / DATA CURRENCY TRACKING

## RCRA-NonGen: RCRA - Non Generators

RCRAInfo is EPA's comprehensive information system, providing access to data supporting the Resource Conservation and Recovery Act (RCRA) of 1976 and the Hazardous and Solid Waste Amendments (HSWA) of 1984. The database includes selective information on sites which generate, transport, store, treat and/or dispose of hazardous waste as defined by the Resource Conservation and Recovery Act (RCRA). Non-Generators do not presently generate hazardous waste.

Date of Government Version: 02/17/2010	Source: Environmental Protection Agency
Date Data Arrived at EDR: 02/19/2010	Telephone: (415) 495-8895
Date Made Active in Reports: 05/17/2010	Last EDR Contact: 08/19/2010
Number of Days to Update: 87	Next Scheduled EDR Contact: 10/18/2010
	Data Release Frequency: Varies

## DOT OPS: Incident and Accident Data

Department of Transportation, Office of Pipeline Safety Incident and Accident data.

Date of Government Version: 01/12/2010	Source: Department of Transportation, Office of Pipeline Safety
Date Data Arrived at EDR: 02/09/2010	Telephone: 202-366-4595
Date Made Active in Reports: 04/12/2010	Last EDR Contact: 08/11/2010
Number of Days to Update: 62	Next Scheduled EDR Contact: 11/22/2010
	Data Release Frequency: Varies

## DOD: Department of Defense Sites

This data set consists of federally owned or administered lands, administered by the Department of Defense, that have any area equal to or greater than 640 acres of the United States, Puerto Rico, and the U.S. Virgin Islands.

Date of Government Version: 12/31/2005	Source: USGS
Date Data Arrived at EDR: 11/10/2006	Telephone: 703-692-8801
Date Made Active in Reports: 01/11/2007	Last EDR Contact: 07/22/2010
Number of Days to Update: 62	Next Scheduled EDR Contact: 11/01/2010
	Data Release Frequency: Semi-Annually

## FUDS: Formerly Used Defense Sites

The listing includes locations of Formerly Used Defense Sites properties where the US Army Corps of Engineers is actively working or will take necessary cleanup actions.

Date of Government Version: 12/31/2008	Source: U.S. Army Corps of Engineers
Date Data Arrived at EDR: 09/30/2009	Telephone: 202-528-4285
Date Made Active in Reports: 12/01/2009	Last EDR Contact: 09/14/2010
Number of Days to Update: 62	Next Scheduled EDR Contact: 12/27/2010
	Data Release Frequency: Varies

## CONSENT: Superfund (CERCLA) Consent Decrees

Major legal settlements that establish responsibility and standards for cleanup at NPL (Superfund) sites. Released periodically by United States District Courts after settlement by parties to litigation matters.

Date of Government Version: 04/11/2010	Source: Department of Justice, Consent Decree Library
Date Data Arrived at EDR: 04/19/2010	Telephone: Varies
Date Made Active in Reports: 05/17/2010	Last EDR Contact: 07/08/2010
Number of Days to Update: 28	Next Scheduled EDR Contact: 10/18/2010
	Data Release Frequency: Varies

## ROD: Records Of Decision

Record of Decision. ROD documents mandate a permanent remedy at an NPL (Superfund) site containing technical and health information to aid in the cleanup.

Date of Government Version: 06/01/2010	Source: EPA
Date Data Arrived at EDR: 06/16/2010	Telephone: 703-416-0223
Date Made Active in Reports: 08/17/2010	Last EDR Contact: 09/15/2010
Number of Days to Update: 62	Next Scheduled EDR Contact: 12/27/2010
	Data Release Frequency: Annually

# GOVERNMENT RECORDS SEARCHED / DATA CURRENCY TRACKING

## UMTRA: Uranium Mill Tailings Sites

Uranium ore was mined by private companies for federal government use in national defense programs. When the mills shut down, large piles of the sand-like material (mill tailings) remain after uranium has been extracted from the ore. Levels of human exposure to radioactive materials from the piles are low; however, in some cases tailings were used as construction materials before the potential health hazards of the tailings were recognized.

Date of Government Version: 01/05/2009	Source: Department of Energy
Date Data Arrived at EDR: 05/07/2009	Telephone: 505-845-0011
Date Made Active in Reports: 05/08/2009	Last EDR Contact: 09/01/2010
Number of Days to Update: 1	Next Scheduled EDR Contact: 12/13/2010
	Data Release Frequency: Varies

## MINES: Mines Master Index File

Contains all mine identification numbers issued for mines active or opened since 1971. The data also includes violation information.

Date of Government Version: 05/07/2010	Source: Department of Labor, Mine Safety and Health Administration
Date Data Arrived at EDR: 06/09/2010	Telephone: 303-231-5959
Date Made Active in Reports: 08/30/2010	Last EDR Contact: 09/09/2010
Number of Days to Update: 82	Next Scheduled EDR Contact: 12/20/2010
	Data Release Frequency: Semi-Annually

## TRIS: Toxic Chemical Release Inventory System

Toxic Release Inventory System. TRIS identifies facilities which release toxic chemicals to the air, water and land in reportable quantities under SARA Title III Section 313.

Date of Government Version: 12/31/2008	Source: EPA
Date Data Arrived at EDR: 01/13/2010	Telephone: 202-566-0250
Date Made Active in Reports: 02/18/2010	Last EDR Contact: 09/01/2010
Number of Days to Update: 36	Next Scheduled EDR Contact: 12/13/2010
	Data Release Frequency: Annually

## TSCA: Toxic Substances Control Act

Toxic Substances Control Act. TSCA identifies manufacturers and importers of chemical substances included on the TSCA Chemical Substance Inventory list. It includes data on the production volume of these substances by plant site.

Date of Government Version: 12/31/2002	Source: EPA
Date Data Arrived at EDR: 04/14/2006	Telephone: 202-260-5521
Date Made Active in Reports: 05/30/2006	Last EDR Contact: 07/07/2010
Number of Days to Update: 46	Next Scheduled EDR Contact: 10/11/2010
	Data Release Frequency: Every 4 Years

## FTTS: FIFRA/ TSCA Tracking System - FIFRA (Federal Insecticide, Fungicide, & Rodenticide Act)/TSCA (Toxic Substances Control Act)

FTTS tracks administrative cases and pesticide enforcement actions and compliance activities related to FIFRA, TSCA and EPCRA (Emergency Planning and Community Right-to-Know Act). To maintain currency, EDR contacts the Agency on a quarterly basis.

Date of Government Version: 04/09/2009	Source: EPA/Office of Prevention, Pesticides and Toxic Substances
Date Data Arrived at EDR: 04/16/2009	Telephone: 202-566-1667
Date Made Active in Reports: 05/11/2009	Last EDR Contact: 08/30/2010
Number of Days to Update: 25	Next Scheduled EDR Contact: 12/13/2010
	Data Release Frequency: Quarterly

## FTTS INSP: FIFRA/ TSCA Tracking System - FIFRA (Federal Insecticide, Fungicide, & Rodenticide Act)/TSCA (Toxic Substances Control Act)

A listing of FIFRA/TSCA Tracking System (FTTS) inspections and enforcements.

Date of Government Version: 04/09/2009	Source: EPA
Date Data Arrived at EDR: 04/16/2009	Telephone: 202-566-1667
Date Made Active in Reports: 05/11/2009	Last EDR Contact: 08/30/2010
Number of Days to Update: 25	Next Scheduled EDR Contact: 12/13/2010
	Data Release Frequency: Quarterly

# GOVERNMENT RECORDS SEARCHED / DATA CURRENCY TRACKING

## HIST FTTS: FIFRA/TSCA Tracking System Administrative Case Listing

A complete administrative case listing from the FIFRA/TSCA Tracking System (FTTS) for all ten EPA regions. The information was obtained from the National Compliance Database (NCDB). NCDB supports the implementation of FIFRA (Federal Insecticide, Fungicide, and Rodenticide Act) and TSCA (Toxic Substances Control Act). Some EPA regions are now closing out records. Because of that, and the fact that some EPA regions are not providing EPA Headquarters with updated records, it was decided to create a HIST FTTS database. It included records that may not be included in the newer FTTS database updates. This database is no longer updated.

Date of Government Version: 10/19/2006	Source: Environmental Protection Agency
Date Data Arrived at EDR: 03/01/2007	Telephone: 202-564-2501
Date Made Active in Reports: 04/10/2007	Last EDR Contact: 12/17/2007
Number of Days to Update: 40	Next Scheduled EDR Contact: 03/17/2008
	Data Release Frequency: No Update Planned

## HIST FTTS INSP: FIFRA/TSCA Tracking System Inspection & Enforcement Case Listing

A complete inspection and enforcement case listing from the FIFRA/TSCA Tracking System (FTTS) for all ten EPA regions. The information was obtained from the National Compliance Database (NCDB). NCDB supports the implementation of FIFRA (Federal Insecticide, Fungicide, and Rodenticide Act) and TSCA (Toxic Substances Control Act). Some EPA regions are now closing out records. Because of that, and the fact that some EPA regions are not providing EPA Headquarters with updated records, it was decided to create a HIST FTTS database. It included records that may not be included in the newer FTTS database updates. This database is no longer updated.

Date of Government Version: 10/19/2006	Source: Environmental Protection Agency
Date Data Arrived at EDR: 03/01/2007	Telephone: 202-564-2501
Date Made Active in Reports: 04/10/2007	Last EDR Contact: 12/17/2008
Number of Days to Update: 40	Next Scheduled EDR Contact: 03/17/2008
	Data Release Frequency: No Update Planned

## SSTS: Section 7 Tracking Systems

Section 7 of the Federal Insecticide, Fungicide and Rodenticide Act, as amended (92 Stat. 829) requires all registered pesticide-producing establishments to submit a report to the Environmental Protection Agency by March 1st each year. Each establishment must report the types and amounts of pesticides, active ingredients and devices being produced, and those having been produced and sold or distributed in the past year.

Date of Government Version: 12/31/2008	Source: EPA
Date Data Arrived at EDR: 01/06/2010	Telephone: 202-564-4203
Date Made Active in Reports: 02/10/2010	Last EDR Contact: 08/16/2010
Number of Days to Update: 35	Next Scheduled EDR Contact: 11/15/2010
	Data Release Frequency: Annually

## ICIS: Integrated Compliance Information System

The Integrated Compliance Information System (ICIS) supports the information needs of the national enforcement and compliance program as well as the unique needs of the National Pollutant Discharge Elimination System (NPDES) program.

Date of Government Version: 04/24/2010	Source: Environmental Protection Agency
Date Data Arrived at EDR: 04/29/2010	Telephone: 202-564-5088
Date Made Active in Reports: 05/17/2010	Last EDR Contact: 09/27/2010
Number of Days to Update: 18	Next Scheduled EDR Contact: 01/10/2011
	Data Release Frequency: Quarterly

## PADS: PCB Activity Database System

PCB Activity Database. PADS Identifies generators, transporters, commercial storers and/or brokers and disposers of PCB's who are required to notify the EPA of such activities.

Date of Government Version: 02/01/2010	Source: EPA
Date Data Arrived at EDR: 04/22/2010	Telephone: 202-566-0500
Date Made Active in Reports: 08/09/2010	Last EDR Contact: 07/30/2010
Number of Days to Update: 109	Next Scheduled EDR Contact: 11/01/2010
	Data Release Frequency: Annually

# GOVERNMENT RECORDS SEARCHED / DATA CURRENCY TRACKING

## MLTS: Material Licensing Tracking System

MLTS is maintained by the Nuclear Regulatory Commission and contains a list of approximately 8,100 sites which possess or use radioactive materials and which are subject to NRC licensing requirements. To maintain currency, EDR contacts the Agency on a quarterly basis.

Date of Government Version: 03/18/2010	Source: Nuclear Regulatory Commission
Date Data Arrived at EDR: 04/06/2010	Telephone: 301-415-7169
Date Made Active in Reports: 05/27/2010	Last EDR Contact: 09/13/2010
Number of Days to Update: 51	Next Scheduled EDR Contact: 12/27/2010
	Data Release Frequency: Quarterly

## RADINFO: Radiation Information Database

The Radiation Information Database (RADINFO) contains information about facilities that are regulated by U.S. Environmental Protection Agency (EPA) regulations for radiation and radioactivity.

Date of Government Version: 07/13/2010	Source: Environmental Protection Agency
Date Data Arrived at EDR: 07/14/2010	Telephone: 202-343-9775
Date Made Active in Reports: 08/09/2010	Last EDR Contact: 07/14/2010
Number of Days to Update: 26	Next Scheduled EDR Contact: 10/25/2010
	Data Release Frequency: Quarterly

## FINDS: Facility Index System/Facility Registry System

Facility Index System. FINDS contains both facility information and 'pointers' to other sources that contain more detail. EDR includes the following FINDS databases in this report: PCS (Permit Compliance System), AIRS (Aerometric Information Retrieval System), DOCKET (Enforcement Docket used to manage and track information on civil judicial enforcement cases for all environmental statutes), FURS (Federal Underground Injection Control), C-DOCKET (Criminal Docket System used to track criminal enforcement actions for all environmental statutes), FFIS (Federal Facilities Information System), STATE (State Environmental Laws and Statutes), and PADS (PCB Activity Data System).

Date of Government Version: 04/14/2010	Source: EPA
Date Data Arrived at EDR: 04/16/2010	Telephone: (415) 947-8000
Date Made Active in Reports: 05/27/2010	Last EDR Contact: 09/15/2010
Number of Days to Update: 41	Next Scheduled EDR Contact: 12/27/2010
	Data Release Frequency: Quarterly

## RAATS: RCRA Administrative Action Tracking System

RCRA Administration Action Tracking System. RAATS contains records based on enforcement actions issued under RCRA pertaining to major violators and includes administrative and civil actions brought by the EPA. For administration actions after September 30, 1995, data entry in the RAATS database was discontinued. EPA will retain a copy of the database for historical records. It was necessary to terminate RAATS because a decrease in agency resources made it impossible to continue to update the information contained in the database.

Date of Government Version: 04/17/1995	Source: EPA
Date Data Arrived at EDR: 07/03/1995	Telephone: 202-564-4104
Date Made Active in Reports: 08/07/1995	Last EDR Contact: 06/02/2008
Number of Days to Update: 35	Next Scheduled EDR Contact: 09/01/2008
	Data Release Frequency: No Update Planned

## BRS: Biennial Reporting System

The Biennial Reporting System is a national system administered by the EPA that collects data on the generation and management of hazardous waste. BRS captures detailed data from two groups: Large Quantity Generators (LQG) and Treatment, Storage, and Disposal Facilities.

Date of Government Version: 12/31/2007	Source: EPA/NTIS
Date Data Arrived at EDR: 02/25/2010	Telephone: 800-424-9346
Date Made Active in Reports: 05/12/2010	Last EDR Contact: 08/24/2010
Number of Days to Update: 76	Next Scheduled EDR Contact: 12/06/2010
	Data Release Frequency: Biennially



# GOVERNMENT RECORDS SEARCHED / DATA CURRENCY TRACKING

## CA BOND EXP. PLAN: Bond Expenditure Plan

Department of Health Services developed a site-specific expenditure plan as the basis for an appropriation of Hazardous Substance Cleanup Bond Act funds. It is not updated.

Date of Government Version: 01/01/1989  
Date Data Arrived at EDR: 07/27/1994  
Date Made Active in Reports: 08/02/1994  
Number of Days to Update: 6

Source: Department of Health Services  
Telephone: 916-255-2118  
Last EDR Contact: 05/31/1994  
Next Scheduled EDR Contact: N/A  
Data Release Frequency: No Update Planned

## CA WDS: Waste Discharge System

Sites which have been issued waste discharge requirements.

Date of Government Version: 06/19/2007  
Date Data Arrived at EDR: 06/20/2007  
Date Made Active in Reports: 06/29/2007  
Number of Days to Update: 9

Source: State Water Resources Control Board  
Telephone: 916-341-5227  
Last EDR Contact: 08/30/2010  
Next Scheduled EDR Contact: 12/13/2010  
Data Release Frequency: Quarterly

## NPDES: NPDES Permits Listing

A listing of NPDES permits, including stormwater.

Date of Government Version: 05/21/2010  
Date Data Arrived at EDR: 05/25/2010  
Date Made Active in Reports: 07/07/2010  
Number of Days to Update: 43

Source: State Water Resources Control Board  
Telephone: 916-445-9379  
Last EDR Contact: 08/24/2010  
Next Scheduled EDR Contact: 12/06/2010  
Data Release Frequency: Quarterly

## CORTESE: "Cortese" Hazardous Waste & Substances Sites List

The sites for the list are designated by the State Water Resource Control Board (LUST), the Integrated Waste Board (SWF/LS), and the Department of Toxic Substances Control (Cal-Sites). This listing is no longer updated by the state agency.

Date of Government Version: 07/08/2010  
Date Data Arrived at EDR: 07/09/2010  
Date Made Active in Reports: 08/12/2010  
Number of Days to Update: 34

Source: CAL EPA/Office of Emergency Information  
Telephone: 916-323-3400  
Last EDR Contact: 07/09/2010  
Next Scheduled EDR Contact: 10/18/2010  
Data Release Frequency: Quarterly

## HIST CORTESE: Hazardous Waste & Substance Site List

The sites for the list are designated by the State Water Resource Control Board [LUST], the Integrated Waste Board [SWF/LS], and the Department of Toxic Substances Control [CAL SITES].

Date of Government Version: 04/01/2001  
Date Data Arrived at EDR: 01/22/2009  
Date Made Active in Reports: 04/08/2009  
Number of Days to Update: 76

Source: Department of Toxic Substances Control  
Telephone: 916-323-3400  
Last EDR Contact: 01/22/2009  
Next Scheduled EDR Contact: N/A  
Data Release Frequency: No Update Planned

## NOTIFY 65: Proposition 65 Records

Proposition 65 Notification Records. NOTIFY 65 contains facility notifications about any release which could impact drinking water and thereby expose the public to a potential health risk.

Date of Government Version: 10/21/1993  
Date Data Arrived at EDR: 11/01/1993  
Date Made Active in Reports: 11/19/1993  
Number of Days to Update: 18

Source: State Water Resources Control Board  
Telephone: 916-445-3846  
Last EDR Contact: 09/27/2010  
Next Scheduled EDR Contact: 01/10/2011  
Data Release Frequency: No Update Planned

# GOVERNMENT RECORDS SEARCHED / DATA CURRENCY TRACKING

## DRYCLEANERS: Cleaner Facilities

A list of drycleaner related facilities that have EPA ID numbers. These are facilities with certain SIC codes: power laundries, family and commercial; garment pressing and cleaner's agents; linen supply; coin-operated laundries and cleaning; drycleaning plants, except rugs; carpet and upholster cleaning; industrial launderers; laundry and garment services.

Date of Government Version: 12/22/2009	Source: Department of Toxic Substance Control
Date Data Arrived at EDR: 01/25/2010	Telephone: 916-327-4498
Date Made Active in Reports: 01/29/2010	Last EDR Contact: 09/13/2010
Number of Days to Update: 4	Next Scheduled EDR Contact: 12/27/2010
	Data Release Frequency: Annually

## WIP: Well Investigation Program Case List

Well Investigation Program case in the San Gabriel and San Fernando Valley area.

Date of Government Version: 07/03/2009	Source: Los Angeles Water Quality Control Board
Date Data Arrived at EDR: 07/21/2009	Telephone: 213-576-6726
Date Made Active in Reports: 08/03/2009	Last EDR Contact: 07/09/2010
Number of Days to Update: 13	Next Scheduled EDR Contact: 10/18/2010
	Data Release Frequency: Varies

## HAZNET: Facility and Manifest Data

Facility and Manifest Data. The data is extracted from the copies of hazardous waste manifests received each year by the DTSC. The annual volume of manifests is typically 700,000 - 1,000,000 annually, representing approximately 350,000 - 500,000 shipments. Data are from the manifests submitted without correction, and therefore many contain some invalid values for data elements such as generator ID, TSD ID, waste category, and disposal method.

Date of Government Version: 12/31/2009	Source: California Environmental Protection Agency
Date Data Arrived at EDR: 07/07/2010	Telephone: 916-255-1136
Date Made Active in Reports: 08/12/2010	Last EDR Contact: 07/21/2010
Number of Days to Update: 36	Next Scheduled EDR Contact: 11/01/2010
	Data Release Frequency: Annually

## EMI: Emissions Inventory Data

Toxics and criteria pollutant emissions data collected by the ARB and local air pollution agencies.

Date of Government Version: 12/31/2007	Source: California Air Resources Board
Date Data Arrived at EDR: 07/14/2009	Telephone: 916-322-2990
Date Made Active in Reports: 07/23/2009	Last EDR Contact: 07/09/2010
Number of Days to Update: 9	Next Scheduled EDR Contact: 10/11/2010
	Data Release Frequency: Varies

## INDIAN RESERV: Indian Reservations

This map layer portrays Indian administered lands of the United States that have any area equal to or greater than 640 acres.

Date of Government Version: 12/31/2005	Source: USGS
Date Data Arrived at EDR: 12/08/2006	Telephone: 202-208-3710
Date Made Active in Reports: 01/11/2007	Last EDR Contact: 07/22/2010
Number of Days to Update: 34	Next Scheduled EDR Contact: 11/01/2010
	Data Release Frequency: Semi-Annually

## SCRD DRYCLEANERS: State Coalition for Remediation of Drycleaners Listing

The State Coalition for Remediation of Drycleaners was established in 1998, with support from the U.S. EPA Office of Superfund Remediation and Technology Innovation. It is comprised of representatives of states with established drycleaner remediation programs. Currently the member states are Alabama, Connecticut, Florida, Illinois, Kansas, Minnesota, Missouri, North Carolina, Oregon, South Carolina, Tennessee, Texas, and Wisconsin.

Date of Government Version: 05/12/2010	Source: Environmental Protection Agency
Date Data Arrived at EDR: 05/13/2010	Telephone: 615-532-8599
Date Made Active in Reports: 08/17/2010	Last EDR Contact: 08/23/2010
Number of Days to Update: 96	Next Scheduled EDR Contact: 11/08/2010
	Data Release Frequency: Varies

# GOVERNMENT RECORDS SEARCHED / DATA CURRENCY TRACKING

## PROC: Certified Processors Database

A listing of certified processors.

Date of Government Version: 06/24/2010  
Date Data Arrived at EDR: 06/25/2010  
Date Made Active in Reports: 07/09/2010  
Number of Days to Update: 14

Source: Department of Conservation  
Telephone: 916-323-3836  
Last EDR Contact: 09/21/2010  
Next Scheduled EDR Contact: 01/03/2011  
Data Release Frequency: Quarterly

## MWMP: Medical Waste Management Program Listing

The Medical Waste Management Program (MWMP) ensures the proper handling and disposal of medical waste by permitting and inspecting medical waste Offsite Treatment Facilities (PDF) and Transfer Stations (PDF) throughout the state. MWMP also oversees all Medical Waste Transporters.

Date of Government Version: 05/27/2010  
Date Data Arrived at EDR: 06/16/2010  
Date Made Active in Reports: 07/09/2010  
Number of Days to Update: 23

Source: Department of Public Health  
Telephone: 916-558-1784  
Last EDR Contact: 09/14/2010  
Next Scheduled EDR Contact: 12/27/2010  
Data Release Frequency: Varies

## COAL ASH DOE: Sleam-Electric Plan Operation Data

A listing of power plants that store ash in surface ponds.

Date of Government Version: 12/31/2005  
Date Data Arrived at EDR: 08/07/2009  
Date Made Active in Reports: 10/22/2009  
Number of Days to Update: 76

Source: Department of Energy  
Telephone: 202-586-8719  
Last EDR Contact: 07/21/2010  
Next Scheduled EDR Contact: 11/01/2010  
Data Release Frequency: Varies

## COAL ASH EPA: Coal Combustion Residues Surface Impoundments List

A listing of coal combustion residues surface impoundments with high hazard potential ratings.

Date of Government Version: 11/09/2009  
Date Data Arrived at EDR: 12/18/2009  
Date Made Active in Reports: 02/10/2010  
Number of Days to Update: 54

Source: Environmental Protection Agency  
Telephone: N/A  
Last EDR Contact: 09/15/2010  
Next Scheduled EDR Contact: 12/27/2010  
Data Release Frequency: Varies

## HWT: Registered Hazardous Waste Transporter Database

A listing of hazardous waste transporters. In California, unless specifically exempted, it is unlawful for any person to transport hazardous wastes unless the person holds a valid registration issued by DTSC. A hazardous waste transporter registration is valid for one year and is assigned a unique registration number.

Date of Government Version: 07/21/2010  
Date Data Arrived at EDR: 07/21/2010  
Date Made Active in Reports: 08/12/2010  
Number of Days to Update: 22

Source: Department of Toxic Substances Control  
Telephone: 916-440-7145  
Last EDR Contact: 07/21/2010  
Next Scheduled EDR Contact: 11/01/2010  
Data Release Frequency: Quarterly

## HWP: EnviroStor Permitted Facilities Listing

Detailed information on permitted hazardous waste facilities and corrective action ("cleanups") tracked in EnviroStor.

Date of Government Version: 08/09/2010  
Date Data Arrived at EDR: 08/11/2010  
Date Made Active in Reports: 08/20/2010  
Number of Days to Update: 9

Source: Department of Toxic Substances Control  
Telephone: 916-323-3400  
Last EDR Contact: 08/11/2010  
Next Scheduled EDR Contact: 11/22/2010  
Data Release Frequency: Quarterly

## FINANCIAL ASSURANCE 2: Financial Assurance Information Listing

A listing of financial assurance information for solid waste facilities. Financial assurance is intended to ensure that resources are available to pay for the cost of closure, post-closure care, and corrective measures if the owner or operator of a regulated facility is unable or unwilling to pay.

# GOVERNMENT RECORDS SEARCHED / DATA CURRENCY TRACKING

Date of Government Version: 07/16/2010  
Date Data Arrived at EDR: 07/19/2010  
Date Made Active in Reports: 08/12/2010  
Number of Days to Update: 24

Source: California Integrated Waste Management Board  
Telephone: 916-341-6066  
Last EDR Contact: 09/20/2010  
Next Scheduled EDR Contact: 12/06/2010  
Data Release Frequency: Varies

## FINANCIAL ASSURANCE: Financial Assurance Information Listing

Financial Assurance information

Date of Government Version: 03/01/2007  
Date Data Arrived at EDR: 06/01/2007  
Date Made Active in Reports: 06/29/2007  
Number of Days to Update: 28

Source: Department of Toxic Substances Control  
Telephone: 916-255-3628  
Last EDR Contact: 08/13/2010  
Next Scheduled EDR Contact: 11/15/2010  
Data Release Frequency: Varies

## FEDLAND: Federal and Indian Lands

Federally and Indian administrated lands of the United States. Lands included are administrated by: Army Corps of Engineers, Bureau of Reclamation, National Wild and Scenic River, National Wildlife Refuge, Public Domain Land, Wilderness, Wilderness Study Area, Wildlife Management Area, Bureau of Indian Affairs, Bureau of Land Management, Department of Justice, Forest Service, Fish and Wildlife Service, National Park Service.

Date of Government Version: 12/31/2005  
Date Data Arrived at EDR: 02/06/2006  
Date Made Active in Reports: 01/11/2007  
Number of Days to Update: 339

Source: U.S. Geological Survey  
Telephone: 888-275-8747  
Last EDR Contact: 07/22/2010  
Next Scheduled EDR Contact: 11/01/2010  
Data Release Frequency: N/A

## PCB TRANSFORMER: PCB Transformer Registration Database

The database of PCB transformer registrations that includes all PCB registration submittals.

Date of Government Version: 01/01/2008  
Date Data Arrived at EDR: 02/18/2009  
Date Made Active in Reports: 05/29/2009  
Number of Days to Update: 100

Source: Environmental Protection Agency  
Telephone: 202-566-0517  
Last EDR Contact: 08/10/2010  
Next Scheduled EDR Contact: 11/15/2010  
Data Release Frequency: Varies

## EDR PROPRIETARY RECORDS

### *EDR Proprietary Records*

#### Manufactured Gas Plants: EDR Proprietary Manufactured Gas Plants

The EDR Proprietary Manufactured Gas Plant Database includes records of coal gas plants (manufactured gas plants) compiled by EDR's researchers. Manufactured gas sites were used in the United States from the 1800's to 1950's to produce a gas that could be distributed and used as fuel. These plants used whale oil, rosin, coal, or a mixture of coal, oil, and water that also produced a significant amount of waste. Many of the byproducts of the gas production, such as coal tar (oily waste containing volatile and non-volatile chemicals), sludges, oils and other compounds are potentially hazardous to human health and the environment. The byproduct from this process was frequently disposed of directly at the plant site and can remain or spread slowly, serving as a continuous source of soil and groundwater contamination.

Date of Government Version: N/A  
Date Data Arrived at EDR: N/A  
Date Made Active in Reports: N/A  
Number of Days to Update: N/A

Source: EDR, Inc.  
Telephone: N/A  
Last EDR Contact: N/A  
Next Scheduled EDR Contact: N/A  
Data Release Frequency: No Update Planned

#### EDR Historical Auto Stations: EDR Proprietary Historic Gas Stations

EDR has searched selected national collections of business directories and has collected listings of potential gas station/filling station/service station sites that were available to EDR researchers. EDR's review was limited to those categories of sources that might, in EDR's opinion, include gas station/filling station/service station establishments. The categories reviewed included, but were not limited to gas, gas station, gasoline station, filling station, auto, automobile repair, auto service station, service station, etc.

# GOVERNMENT RECORDS SEARCHED / DATA CURRENCY TRACKING

Date of Government Version: N/A  
Date Data Arrived at EDR: N/A  
Date Made Active in Reports: N/A  
Number of Days to Update: N/A

Source: EDR, Inc.  
Telephone: N/A  
Last EDR Contact: N/A  
Next Scheduled EDR Contact: N/A  
Data Release Frequency: Varies

## EDR Historical Cleaners: EDR Proprietary Historic Dry Cleaners

EDR has searched selected national collections of business directories and has collected listings of potential dry cleaner sites that were available to EDR researchers. EDR's review was limited to those categories of sources that might, in EDR's opinion, include dry cleaning establishments. The categories reviewed included, but were not limited to dry cleaners, cleaners, laundry, laundromat, cleaning/laundry, wash & dry etc.

Date of Government Version: N/A  
Date Data Arrived at EDR: N/A  
Date Made Active in Reports: N/A  
Number of Days to Update: N/A

Source: EDR, Inc.  
Telephone: N/A  
Last EDR Contact: N/A  
Next Scheduled EDR Contact: N/A  
Data Release Frequency: Varies

## COUNTY RECORDS

### ALAMEDA COUNTY:

#### Contaminated Sites

A listing of contaminated sites overseen by the Toxic Release Program (oil and groundwater contamination from chemical releases and spills) and the Leaking Underground Storage Tank Program (soil and ground water contamination from leaking petroleum USTs).

Date of Government Version: 07/14/2010  
Date Data Arrived at EDR: 07/16/2010  
Date Made Active in Reports: 08/12/2010  
Number of Days to Update: 27

Source: Alameda County Environmental Health Services  
Telephone: 510-567-6700  
Last EDR Contact: 07/07/2010  
Next Scheduled EDR Contact: 10/18/2010  
Data Release Frequency: Semi-Annually

#### Underground Tanks

Underground storage tank sites located in Alameda county.

Date of Government Version: 07/14/2010  
Date Data Arrived at EDR: 07/16/2010  
Date Made Active in Reports: 08/12/2010  
Number of Days to Update: 27

Source: Alameda County Environmental Health Services  
Telephone: 510-567-6700  
Last EDR Contact: 07/07/2010  
Next Scheduled EDR Contact: 10/18/2010  
Data Release Frequency: Semi-Annually

### CONTRA COSTA COUNTY:

#### Site List

List includes sites from the underground tank, hazardous waste generator and business plan/2185 programs.

Date of Government Version: 08/16/2010  
Date Data Arrived at EDR: 08/17/2010  
Date Made Active in Reports: 08/20/2010  
Number of Days to Update: 3

Source: Contra Costa Health Services Department  
Telephone: 925-646-2286  
Last EDR Contact: 08/09/2010  
Next Scheduled EDR Contact: 11/22/2010  
Data Release Frequency: Semi-Annually

### FRESNO COUNTY:

#### CUPA Resources List

Certified Unified Program Agency. CUPA's are responsible for implementing a unified hazardous materials and hazardous waste management regulatory program. The agency provides oversight of businesses that deal with hazardous materials, operate underground storage tanks or aboveground storage tanks.

# GOVERNMENT RECORDS SEARCHED / DATA CURRENCY TRACKING

Date of Government Version: 07/19/2010  
Date Data Arrived at EDR: 07/21/2010  
Date Made Active in Reports: 08/12/2010  
Number of Days to Update: 22

Source: Dept. of Community Health  
Telephone: 559-445-3271  
Last EDR Contact: 07/19/2010  
Next Scheduled EDR Contact: 11/01/2010  
Data Release Frequency: Semi-Annually

## KERN COUNTY:

### Underground Storage Tank Sites & Tank Listing Kern County Sites and Tanks Listing.

Date of Government Version: 06/24/2010  
Date Data Arrived at EDR: 06/24/2010  
Date Made Active in Reports: 07/09/2010  
Number of Days to Update: 15

Source: Kern County Environment Health Services Department  
Telephone: 661-862-8700  
Last EDR Contact: 08/30/2010  
Next Scheduled EDR Contact: 11/29/2010  
Data Release Frequency: Quarterly

## LOS ANGELES COUNTY:

### San Gabriel Valley Areas of Concern

San Gabriel Valley areas where VOC contamination is at or above the MCL as designated by region 9 EPA office.

Date of Government Version: 03/30/2009  
Date Data Arrived at EDR: 03/31/2009  
Date Made Active in Reports: 10/23/2009  
Number of Days to Update: 206

Source: EPA Region 9  
Telephone: 415-972-3178  
Last EDR Contact: 09/27/2010  
Next Scheduled EDR Contact: 01/10/2011  
Data Release Frequency: No Update Planned

### HMS: Street Number List

Industrial Waste and Underground Storage Tank Sites.

Date of Government Version: 12/31/2009  
Date Data Arrived at EDR: 04/13/2010  
Date Made Active in Reports: 05/18/2010  
Number of Days to Update: 35

Source: Department of Public Works  
Telephone: 626-458-3517  
Last EDR Contact: 07/19/2010  
Next Scheduled EDR Contact: 11/01/2010  
Data Release Frequency: Semi-Annually

### List of Solid Waste Facilities

Solid Waste Facilities in Los Angeles County.

Date of Government Version: 07/26/2010  
Date Data Arrived at EDR: 08/10/2010  
Date Made Active in Reports: 08/20/2010  
Number of Days to Update: 10

Source: La County Department of Public Works  
Telephone: 818-458-5185  
Last EDR Contact: 07/26/2010  
Next Scheduled EDR Contact: 11/08/2010  
Data Release Frequency: Varies

### City of Los Angeles Landfills

Landfills owned and maintained by the City of Los Angeles.

Date of Government Version: 03/05/2009  
Date Data Arrived at EDR: 03/10/2009  
Date Made Active in Reports: 04/08/2009  
Number of Days to Update: 29

Source: Engineering & Construction Division  
Telephone: 213-473-7869  
Last EDR Contact: 08/25/2010  
Next Scheduled EDR Contact: 12/06/2010  
Data Release Frequency: Varies

### Site Mitigation List

Industrial sites that have had some sort of spill or complaint.

# GOVERNMENT RECORDS SEARCHED / DATA CURRENCY TRACKING

Date of Government Version: 02/09/2010  
Date Data Arrived at EDR: 02/12/2010  
Date Made Active in Reports: 03/04/2010  
Number of Days to Update: 20

Source: Community Health Services  
Telephone: 323-890-7806  
Last EDR Contact: 07/26/2010  
Next Scheduled EDR Contact: 11/08/2010  
Data Release Frequency: Annually

City of El Segundo Underground Storage Tank  
Underground storage tank sites located in El Segundo city.

Date of Government Version: 07/27/2010  
Date Data Arrived at EDR: 07/28/2010  
Date Made Active in Reports: 08/12/2010  
Number of Days to Update: 15

Source: City of El Segundo Fire Department  
Telephone: 310-524-2236  
Last EDR Contact: 07/26/2010  
Next Scheduled EDR Contact: 11/08/2010  
Data Release Frequency: Semi-Annually

City of Long Beach Underground Storage Tank  
Underground storage tank sites located in the city of Long Beach.

Date of Government Version: 03/28/2003  
Date Data Arrived at EDR: 10/23/2003  
Date Made Active in Reports: 11/26/2003  
Number of Days to Update: 34

Source: City of Long Beach Fire Department  
Telephone: 562-570-2563  
Last EDR Contact: 08/02/2010  
Next Scheduled EDR Contact: 11/15/2010  
Data Release Frequency: Annually

City of Torrance Underground Storage Tank  
Underground storage tank sites located in the city of Torrance.

Date of Government Version: 07/07/2010  
Date Data Arrived at EDR: 07/30/2010  
Date Made Active in Reports: 08/12/2010  
Number of Days to Update: 13

Source: City of Torrance Fire Department  
Telephone: 310-618-2973  
Last EDR Contact: 07/19/2010  
Next Scheduled EDR Contact: 11/01/2010  
Data Release Frequency: Semi-Annually

## MARIN COUNTY:

Underground Storage Tank Sites  
Currently permitted USTs in Marin County.

Date of Government Version: 04/19/2010  
Date Data Arrived at EDR: 04/30/2010  
Date Made Active in Reports: 05/18/2010  
Number of Days to Update: 18

Source: Public Works Department Waste Management  
Telephone: 415-499-6647  
Last EDR Contact: 07/12/2010  
Next Scheduled EDR Contact: 10/25/2010  
Data Release Frequency: Semi-Annually

## NAPA COUNTY:

Sites With Reported Contamination  
A listing of leaking underground storage tank sites located in Napa county.

Date of Government Version: 07/09/2008  
Date Data Arrived at EDR: 07/09/2008  
Date Made Active in Reports: 07/31/2008  
Number of Days to Update: 22

Source: Napa County Department of Environmental Management  
Telephone: 707-253-4269  
Last EDR Contact: 09/07/2010  
Next Scheduled EDR Contact: 12/20/2010  
Data Release Frequency: No Update Planned

Closed and Operating Underground Storage Tank Sites  
Underground storage tank sites located in Napa county.

# GOVERNMENT RECORDS SEARCHED / DATA CURRENCY TRACKING

Date of Government Version: 01/15/2008  
Date Data Arrived at EDR: 01/16/2008  
Date Made Active in Reports: 02/08/2008  
Number of Days to Update: 23

Source: Napa County Department of Environmental Management  
Telephone: 707-253-4269  
Last EDR Contact: 09/07/2010  
Next Scheduled EDR Contact: 12/20/2010  
Data Release Frequency: No Update Planned

## ORANGE COUNTY:

### List of Industrial Site Cleanups

Petroleum and non-petroleum spills.

Date of Government Version: 05/05/2010  
Date Data Arrived at EDR: 05/21/2010  
Date Made Active in Reports: 07/07/2010  
Number of Days to Update: 47

Source: Health Care Agency  
Telephone: 714-834-3446  
Last EDR Contact: 08/17/2010  
Next Scheduled EDR Contact: 11/29/2010  
Data Release Frequency: Annually

### List of Underground Storage Tank Cleanups

Orange County Underground Storage Tank Cleanups (LUST).

Date of Government Version: 05/05/2010  
Date Data Arrived at EDR: 05/21/2010  
Date Made Active in Reports: 07/07/2010  
Number of Days to Update: 47

Source: Health Care Agency  
Telephone: 714-834-3446  
Last EDR Contact: 08/17/2010  
Next Scheduled EDR Contact: 11/29/2010  
Data Release Frequency: Quarterly

### List of Underground Storage Tank Facilities

Orange County Underground Storage Tank Facilities (UST).

Date of Government Version: 02/03/2010  
Date Data Arrived at EDR: 02/12/2010  
Date Made Active in Reports: 02/23/2010  
Number of Days to Update: 11

Source: Health Care Agency  
Telephone: 714-834-3446  
Last EDR Contact: 08/17/2010  
Next Scheduled EDR Contact: 11/29/2010  
Data Release Frequency: Quarterly

## PLACER COUNTY:

### Master List of Facilities

List includes aboveground tanks, underground tanks and cleanup sites.

Date of Government Version: 06/22/2010  
Date Data Arrived at EDR: 06/24/2010  
Date Made Active in Reports: 07/09/2010  
Number of Days to Update: 15

Source: Placer County Health and Human Services  
Telephone: 530-889-7312  
Last EDR Contact: 09/13/2010  
Next Scheduled EDR Contact: 12/27/2010  
Data Release Frequency: Semi-Annually

## RIVERSIDE COUNTY:

### Listing of Underground Tank Cleanup Sites

Riverside County Underground Storage Tank Cleanup Sites (LUST).

Date of Government Version: 08/04/2010  
Date Data Arrived at EDR: 08/13/2010  
Date Made Active in Reports: 08/20/2010  
Number of Days to Update: 7

Source: Department of Public Health  
Telephone: 951-358-5055  
Last EDR Contact: 09/27/2010  
Next Scheduled EDR Contact: 01/10/2011  
Data Release Frequency: Quarterly



# GOVERNMENT RECORDS SEARCHED / DATA CURRENCY TRACKING

## Underground Storage Tank Tank List

Underground storage tank sites located in Riverside county.

Date of Government Version: 04/19/2010	Source: Health Services Agency
Date Data Arrived at EDR: 04/19/2010	Telephone: 951-358-5055
Date Made Active in Reports: 05/18/2010	Last EDR Contact: 09/27/2010
Number of Days to Update: 29	Next Scheduled EDR Contact: 01/10/2011
	Data Release Frequency: Quarterly

## SACRAMENTO COUNTY:

### Toxic Site Clean-Up List

List of sites where unauthorized releases of potentially hazardous materials have occurred.

Date of Government Version: 06/30/2010	Source: Sacramento County Environmental Management
Date Data Arrived at EDR: 07/21/2010	Telephone: 916-875-8406
Date Made Active in Reports: 08/12/2010	Last EDR Contact: 07/22/2010
Number of Days to Update: 22	Next Scheduled EDR Contact: 10/25/2010
	Data Release Frequency: Quarterly

### Master Hazardous Materials Facility List

Any business that has hazardous materials on site - hazardous material storage sites, underground storage tanks, waste generators.

Date of Government Version: 07/26/2010	Source: Sacramento County Environmental Management
Date Data Arrived at EDR: 08/16/2010	Telephone: 916-875-8406
Date Made Active in Reports: 08/20/2010	Last EDR Contact: 07/22/2010
Number of Days to Update: 4	Next Scheduled EDR Contact: 10/25/2010
	Data Release Frequency: Quarterly

## SAN BERNARDINO COUNTY:

### Hazardous Material Permits

This listing includes underground storage tanks, medical waste handlers/generators, hazardous materials handlers, hazardous waste generators, and waste oil generators/handlers.

Date of Government Version: 06/09/2010	Source: San Bernardino County Fire Department Hazardous Materials Division
Date Data Arrived at EDR: 06/11/2010	Telephone: 909-387-3041
Date Made Active in Reports: 07/09/2010	Last EDR Contact: 08/16/2010
Number of Days to Update: 28	Next Scheduled EDR Contact: 11/29/2010
	Data Release Frequency: Quarterly

## SAN DIEGO COUNTY:

### Hazardous Materials Management Division Database

The database includes: HE58 - This report contains the business name, site address, business phone number, establishment 'H' permit number, type of permit, and the business status. HE17 - In addition to providing the same information provided in the HE58 listing, HE17 provides inspection dates, violations received by the establishment, hazardous waste generated, the quantity, method of storage, treatment/disposal of waste and the hauler, and information on underground storage tanks. Unauthorized Release List - Includes a summary of environmental contamination cases in San Diego County (underground tank cases, non-tank cases, groundwater contamination, and soil contamination are included.)

Date of Government Version: 07/16/2008	Source: Hazardous Materials Management Division
Date Data Arrived at EDR: 10/29/2008	Telephone: 619-338-2268
Date Made Active in Reports: 11/26/2008	Last EDR Contact: 09/15/2010
Number of Days to Update: 28	Next Scheduled EDR Contact: 12/27/2010
	Data Release Frequency: Quarterly

# GOVERNMENT RECORDS SEARCHED / DATA CURRENCY TRACKING

## Solid Waste Facilities

San Diego County Solid Waste Facilities.

Date of Government Version: 10/01/2009  
Date Data Arrived at EDR: 12/04/2009  
Date Made Active in Reports: 01/18/2010  
Number of Days to Update: 45

Source: Department of Health Services  
Telephone: 619-338-2209  
Last EDR Contact: 08/02/2010  
Next Scheduled EDR Contact: 11/15/2010  
Data Release Frequency: Varies

## Environmental Case Listing

The listing contains all underground tank release cases and projects pertaining to properties contaminated with hazardous substances that are actively under review by the Site Assessment and Mitigation Program.

Date of Government Version: 03/23/2010  
Date Data Arrived at EDR: 06/15/2010  
Date Made Active in Reports: 07/09/2010  
Number of Days to Update: 24

Source: San Diego County Department of Environmental Health  
Telephone: 619-338-2371  
Last EDR Contact: 09/23/2010  
Next Scheduled EDR Contact: 12/27/2010  
Data Release Frequency: Varies

## SAN FRANCISCO COUNTY:

### Local Oversight Facilities

A listing of leaking underground storage tank sites located in San Francisco county.

Date of Government Version: 09/19/2008  
Date Data Arrived at EDR: 09/19/2008  
Date Made Active in Reports: 09/29/2008  
Number of Days to Update: 10

Source: Department Of Public Health San Francisco County  
Telephone: 415-252-3920  
Last EDR Contact: 08/16/2010  
Next Scheduled EDR Contact: 11/29/2010  
Data Release Frequency: Quarterly

### Underground Storage Tank Information

Underground storage tank sites located in San Francisco county.

Date of Government Version: 05/17/2010  
Date Data Arrived at EDR: 05/17/2010  
Date Made Active in Reports: 07/09/2010  
Number of Days to Update: 53

Source: Department of Public Health  
Telephone: 415-252-3920  
Last EDR Contact: 08/30/2010  
Next Scheduled EDR Contact: 11/29/2010  
Data Release Frequency: Quarterly

## SAN JOAQUIN COUNTY:

### San Joaquin Co. UST

A listing of underground storage tank locations in San Joaquin county.

Date of Government Version: 05/14/2010  
Date Data Arrived at EDR: 06/09/2010  
Date Made Active in Reports: 07/09/2010  
Number of Days to Update: 30

Source: Environmental Health Department  
Telephone: N/A  
Last EDR Contact: 09/27/2010  
Next Scheduled EDR Contact: 01/10/2011  
Data Release Frequency: Semi-Annually

## SAN MATEO COUNTY:

### Business Inventory

List includes Hazardous Materials Business Plan, hazardous waste generators, and underground storage tanks.

Date of Government Version: 07/15/2010  
Date Data Arrived at EDR: 07/16/2010  
Date Made Active in Reports: 08/12/2010  
Number of Days to Update: 27

Source: San Mateo County Environmental Health Services Division  
Telephone: 650-363-1921  
Last EDR Contact: 06/21/2010  
Next Scheduled EDR Contact: 01/03/2011  
Data Release Frequency: Annually

# GOVERNMENT RECORDS SEARCHED / DATA CURRENCY TRACKING

## Fuel Leak List

A listing of leaking underground storage tank sites located in San Mateo county.

Date of Government Version: 06/21/2010  
Date Data Arrived at EDR: 06/22/2010  
Date Made Active in Reports: 07/09/2010  
Number of Days to Update: 17

Source: San Mateo County Environmental Health Services Division  
Telephone: 650-363-1921  
Last EDR Contact: 09/20/2010  
Next Scheduled EDR Contact: 10/04/2010  
Data Release Frequency: Semi-Annually

## SANTA CLARA COUNTY:

### HIST LUST - Fuel Leak Site Activity Report

A listing of open and closed leaking underground storage tanks. This listing is no longer updated by the county. Leaking underground storage tanks are now handled by the Department of Environmental Health.

Date of Government Version: 03/29/2005  
Date Data Arrived at EDR: 03/30/2005  
Date Made Active in Reports: 04/21/2005  
Number of Days to Update: 22

Source: Santa Clara Valley Water District  
Telephone: 408-265-2600  
Last EDR Contact: 03/23/2009  
Next Scheduled EDR Contact: 06/22/2009  
Data Release Frequency: No Update Planned

### LOP Listing

A listing of leaking underground storage tanks located in Santa Clara county.

Date of Government Version: 05/29/2009  
Date Data Arrived at EDR: 06/01/2009  
Date Made Active in Reports: 06/15/2009  
Number of Days to Update: 14

Source: Department of Environmental Health  
Telephone: 408-918-3417  
Last EDR Contact: 09/07/2010  
Next Scheduled EDR Contact: 12/20/2010  
Data Release Frequency: Annually

### Hazardous Material Facilities

Hazardous material facilities, including underground storage tank sites.

Date of Government Version: 08/31/2009  
Date Data Arrived at EDR: 08/31/2009  
Date Made Active in Reports: 09/18/2009  
Number of Days to Update: 18

Source: City of San Jose Fire Department  
Telephone: 408-535-7694  
Last EDR Contact: 09/13/2010  
Next Scheduled EDR Contact: 11/29/2010  
Data Release Frequency: Annually

## SOLANO COUNTY:

### Leaking Underground Storage Tanks

A listing of leaking underground storage tank sites located in Solano county.

Date of Government Version: 06/07/2010  
Date Data Arrived at EDR: 06/22/2010  
Date Made Active in Reports: 07/09/2010  
Number of Days to Update: 17

Source: Solano County Department of Environmental Management  
Telephone: 707-784-6770  
Last EDR Contact: 09/07/2010  
Next Scheduled EDR Contact: 12/20/2010  
Data Release Frequency: Quarterly

### Underground Storage Tanks

Underground storage tank sites located in Solano county.

Date of Government Version: 06/07/2010  
Date Data Arrived at EDR: 06/23/2010  
Date Made Active in Reports: 07/09/2010  
Number of Days to Update: 16

Source: Solano County Department of Environmental Management  
Telephone: 707-784-6770  
Last EDR Contact: 09/07/2010  
Next Scheduled EDR Contact: 12/20/2010  
Data Release Frequency: Quarterly

## SONOMA COUNTY:

# GOVERNMENT RECORDS SEARCHED / DATA CURRENCY TRACKING

## Leaking Underground Storage Tank Sites

A listing of leaking underground storage tank sites located in Sonoma county.

Date of Government Version: 07/12/2010	Source: Department of Health Services
Date Data Arrived at EDR: 07/13/2010	Telephone: 707-565-6565
Date Made Active in Reports: 08/12/2010	Last EDR Contact: 07/07/2010
Number of Days to Update: 30	Next Scheduled EDR Contact: 10/18/2010
	Data Release Frequency: Quarterly

## SUTTER COUNTY:

### Underground Storage Tanks

Underground storage tank sites located in Sutter county.

Date of Government Version: 07/21/2010	Source: Sutter County Department of Agriculture
Date Data Arrived at EDR: 07/22/2010	Telephone: 530-822-7500
Date Made Active in Reports: 08/12/2010	Last EDR Contact: 09/13/2010
Number of Days to Update: 21	Next Scheduled EDR Contact: 12/27/2010
	Data Release Frequency: Semi-Annually

## VENTURA COUNTY:

### Business Plan, Hazardous Waste Producers, and Operating Underground Tanks

The BWT list indicates by site address whether the Environmental Health Division has Business Plan (B), Waste Producer (W), and/or Underground Tank (T) information.

Date of Government Version: 04/26/2010	Source: Ventura County Environmental Health Division
Date Data Arrived at EDR: 05/28/2010	Telephone: 805-654-2813
Date Made Active in Reports: 07/07/2010	Last EDR Contact: 08/24/2010
Number of Days to Update: 40	Next Scheduled EDR Contact: 12/06/2010
	Data Release Frequency: Quarterly

### Inventory of Illegal Abandoned and Inactive Sites

Ventura County Inventory of Closed, Illegal Abandoned, and Inactive Sites.

Date of Government Version: 08/01/2009	Source: Environmental Health Division
Date Data Arrived at EDR: 10/05/2009	Telephone: 805-654-2813
Date Made Active in Reports: 10/13/2009	Last EDR Contact: 09/27/2010
Number of Days to Update: 8	Next Scheduled EDR Contact: 11/15/2010
	Data Release Frequency: Annually

### Listing of Underground Tank Cleanup Sites

Ventura County Underground Storage Tank Cleanup Sites (LUST).

Date of Government Version: 05/29/2008	Source: Environmental Health Division
Date Data Arrived at EDR: 06/24/2008	Telephone: 805-654-2813
Date Made Active in Reports: 07/31/2008	Last EDR Contact: 08/24/2010
Number of Days to Update: 37	Next Scheduled EDR Contact: 12/06/2010
	Data Release Frequency: Quarterly

### Underground Tank Closed Sites List

Ventura County Operating Underground Storage Tank Sites (UST)/Underground Tank Closed Sites List.

Date of Government Version: 05/26/2010	Source: Environmental Health Division
Date Data Arrived at EDR: 06/24/2010	Telephone: 805-654-2813
Date Made Active in Reports: 07/09/2010	Last EDR Contact: 09/21/2010
Number of Days to Update: 15	Next Scheduled EDR Contact: 01/03/2011
	Data Release Frequency: Quarterly

## YOLO COUNTY:

# GOVERNMENT RECORDS SEARCHED / DATA CURRENCY TRACKING

Underground Storage Tank Comprehensive Facility Report  
Underground storage tank sites located in Yolo county.

Date of Government Version: 04/07/2010	Source: Yolo County Department of Health
Date Data Arrived at EDR: 04/13/2010	Telephone: 530-666-8646
Date Made Active in Reports: 05/18/2010	Last EDR Contact: 09/27/2010
Number of Days to Update: 35	Next Scheduled EDR Contact: 01/10/2011
	Data Release Frequency: Annually

## OTHER DATABASE(S)

Depending on the geographic area covered by this report, the data provided in these specialty databases may or may not be complete. For example, the existence of wetlands information data in a specific report does not mean that all wetlands in the area covered by the report are included. Moreover, the absence of any reported wetlands information does not necessarily mean that wetlands do not exist in the area covered by the report.

### CT MANIFEST: Hazardous Waste Manifest Data

Facility and manifest data. Manifest is a document that lists and tracks hazardous waste from the generator through transporters to a tsd facility.

Date of Government Version: 12/31/2007	Source: Department of Environmental Protection
Date Data Arrived at EDR: 08/26/2009	Telephone: 860-424-3375
Date Made Active in Reports: 09/11/2009	Last EDR Contact: 08/25/2010
Number of Days to Update: 16	Next Scheduled EDR Contact: 12/06/2010
	Data Release Frequency: Annually

### NJ MANIFEST: Manifest Information

Hazardous waste manifest information.

Date of Government Version: 12/31/2009	Source: Department of Environmental Protection
Date Data Arrived at EDR: 07/22/2010	Telephone: N/A
Date Made Active in Reports: 08/26/2010	Last EDR Contact: 07/22/2010
Number of Days to Update: 35	Next Scheduled EDR Contact: 11/01/2010
	Data Release Frequency: Annually

### NY MANIFEST: Facility and Manifest Data

Manifest is a document that lists and tracks hazardous waste from the generator through transporters to a TSD facility.

Date of Government Version: 07/28/2010	Source: Department of Environmental Conservation
Date Data Arrived at EDR: 08/11/2010	Telephone: 518-402-8651
Date Made Active in Reports: 09/24/2010	Last EDR Contact: 08/11/2010
Number of Days to Update: 44	Next Scheduled EDR Contact: 11/22/2010
	Data Release Frequency: Annually

### PA MANIFEST: Manifest Information

Hazardous waste manifest information.

Date of Government Version: 12/31/2008	Source: Department of Environmental Protection
Date Data Arrived at EDR: 12/01/2009	Telephone: 717-783-8990
Date Made Active in Reports: 12/14/2009	Last EDR Contact: 08/23/2010
Number of Days to Update: 13	Next Scheduled EDR Contact: 12/06/2010
	Data Release Frequency: Annually

### RI MANIFEST: Manifest information

Hazardous waste manifest information

Date of Government Version: 12/31/2009	Source: Department of Environmental Management
Date Data Arrived at EDR: 07/19/2010	Telephone: 401-222-2797
Date Made Active in Reports: 08/26/2010	Last EDR Contact: 08/30/2010
Number of Days to Update: 38	Next Scheduled EDR Contact: 12/13/2010
	Data Release Frequency: Annually

# GOVERNMENT RECORDS SEARCHED / DATA CURRENCY TRACKING

## WI MANIFEST: Manifest Information

Hazardous waste manifest information.

Date of Government Version: 12/31/2009

Date Data Arrived at EDR: 07/06/2010

Date Made Active in Reports: 07/26/2010

Number of Days to Update: 20

Source: Department of Natural Resources

Telephone: N/A

Last EDR Contact: 09/20/2010

Next Scheduled EDR Contact: 01/03/2011

Data Release Frequency: Annually

Oil/Gas Pipelines: This data was obtained by EDR from the USGS in 1994. It is referred to by USGS as GeoData Digital Line Graphs from 1:100,000-Scale Maps. It was extracted from the transportation category including some oil, but primarily gas pipelines.

## Electric Power Transmission Line Data

Source: Rextag Strategies Corp.

Telephone: (281) 769-2247

U.S. Electric Transmission and Power Plants Systems Digital GIS Data

Sensitive Receptors: There are individuals deemed sensitive receptors due to their fragile immune systems and special sensitivity to environmental discharges. These sensitive receptors typically include the elderly, the sick, and children. While the location of all sensitive receptors cannot be determined, EDR indicates those buildings and facilities - schools, daycares, hospitals, medical centers, and nursing homes - where individuals who are sensitive receptors are likely to be located.

## AHA Hospitals:

Source: American Hospital Association, Inc.

Telephone: 312-280-5991

The database includes a listing of hospitals based on the American Hospital Association's annual survey of hospitals.

## Medical Centers: Provider of Services Listing

Source: Centers for Medicare & Medicaid Services

Telephone: 410-786-3000

A listing of hospitals with Medicare provider number, produced by Centers of Medicare & Medicaid Services, a federal agency within the U.S. Department of Health and Human Services.

## Nursing Homes

Source: National Institutes of Health

Telephone: 301-594-6248

Information on Medicare and Medicaid certified nursing homes in the United States.

## Public Schools

Source: National Center for Education Statistics

Telephone: 202-502-7300

The National Center for Education Statistics' primary database on elementary and secondary public education in the United States. It is a comprehensive, annual, national statistical database of all public elementary and secondary schools and school districts, which contains data that are comparable across all states.

## Private Schools

Source: National Center for Education Statistics

Telephone: 202-502-7300

The National Center for Education Statistics' primary database on private school locations in the United States.

## Daycare Centers: Licensed Facilities

Source: Department of Social Services

Telephone: 916-657-4041

Flood Zone Data: This data, available in select counties across the country, was obtained by EDR in 2003 & 2009 from the Federal Emergency Management Agency (FEMA). Data depicts 100-year and 500-year flood zones as defined by FEMA.

NWI: National Wetlands Inventory. This data, available in select counties across the country, was obtained by EDR in 2002 and 2005 from the U.S. Fish and Wildlife Service.

## Scanned Digital USGS 7.5' Topographic Map (DRG)

Source: United States Geologic Survey

A digital raster graphic (DRG) is a scanned image of a U.S. Geological Survey topographic map. The map images are made by scanning published paper maps on high-resolution scanners. The raster image is georeferenced and fit to the Universal Transverse Mercator (UTM) projection.

# GOVERNMENT RECORDS SEARCHED / DATA CURRENCY TRACKING

## STREET AND ADDRESS INFORMATION

© 2010 Tele Atlas North America, Inc. All rights reserved. This material is proprietary and the subject of copyright protection and other intellectual property rights owned by or licensed to Tele Atlas North America, Inc. The use of this material is subject to the terms of a license agreement. You will be held liable for any unauthorized copying or disclosure of this material.

## **GEOCHECK<sup>®</sup> - PHYSICAL SETTING SOURCE ADDENDUM**

### **TARGET PROPERTY ADDRESS**

FORMER BP STATION 2611117  
7210 BANCROFT AVENUE  
OAKLAND, CA 94605

### **TARGET PROPERTY COORDINATES**

Latitude (North):	37.76630 - 37° 45' 58.7"
Longitude (West):	122.1775 - 122° 10' 39.0"
Universal Tranverse Mercator:	Zone 10
UTM X (Meters):	572444.3
UTM Y (Meters):	4179999.5
Elevation:	58 ft. above sea level

### **USGS TOPOGRAPHIC MAP**

Target Property Map:	37122-G2 OAKLAND EAST, CA
Most Recent Revision:	1980

EDR's GeoCheck Physical Setting Source Addendum is provided to assist the environmental professional in forming an opinion about the impact of potential contaminant migration.

Assessment of the impact of contaminant migration generally has two principle investigative components:

1. Groundwater flow direction, and
2. Groundwater flow velocity.

Groundwater flow direction may be impacted by surface topography, hydrology, hydrogeology, characteristics of the soil, and nearby wells. Groundwater flow velocity is generally impacted by the nature of the geologic strata.



# GEOCHECK® - PHYSICAL SETTING SOURCE SUMMARY

## GROUNDWATER FLOW DIRECTION INFORMATION

Groundwater flow direction for a particular site is best determined by a qualified environmental professional using site-specific well data. If such data is not reasonably ascertainable, it may be necessary to rely on other sources of information, such as surface topographic information, hydrologic information, hydrogeologic data collected on nearby properties, and regional groundwater flow information (from deep aquifers).

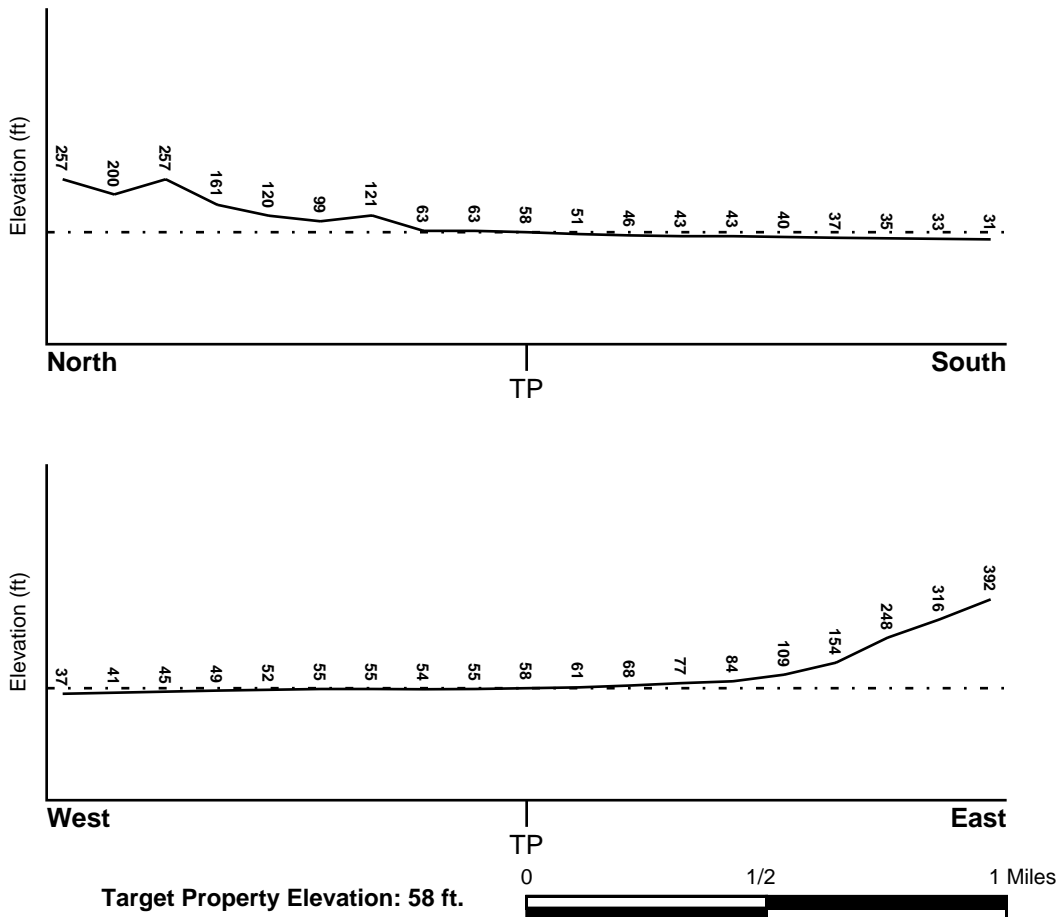
## TOPOGRAPHIC INFORMATION

Surface topography may be indicative of the direction of surficial groundwater flow. This information can be used to assist the environmental professional in forming an opinion about the impact of nearby contaminated properties or, should contamination exist on the target property, what downgradient sites might be impacted.

## TARGET PROPERTY TOPOGRAPHY

General Topographic Gradient: General SSW

## SURROUNDING TOPOGRAPHY: ELEVATION PROFILES



Source: Topography has been determined from the USGS 7.5' Digital Elevation Model and should be evaluated on a relative (not an absolute) basis. Relative elevation information between sites of close proximity should be field verified.

# GEOCHECK® - PHYSICAL SETTING SOURCE SUMMARY

## HYDROLOGIC INFORMATION

Surface water can act as a hydrologic barrier to groundwater flow. Such hydrologic information can be used to assist the environmental professional in forming an opinion about the impact of nearby contaminated properties or, should contamination exist on the target property, what downgradient sites might be impacted.

Refer to the Physical Setting Source Map following this summary for hydrologic information (major waterways and bodies of water).

## FEMA FLOOD ZONE

<u>Target Property County</u> ALAMEDA, CA	FEMA Flood <u>Electronic Data</u> YES - refer to the Overview Map and Detail Map
--	--

Flood Plain Panel at Target Property: 06001C - FEMA DFIRM Flood data

Additional Panels in search area: Not Reported

## NATIONAL WETLAND INVENTORY

<u>NWI Quad at Target Property</u> OAKLAND EAST	NWI Electronic <u>Data Coverage</u> YES - refer to the Overview Map and Detail Map
--	--

## HYDROGEOLOGIC INFORMATION

Hydrogeologic information obtained by installation of wells on a specific site can often be an indicator of groundwater flow direction in the immediate area. Such hydrogeologic information can be used to assist the environmental professional in forming an opinion about the impact of nearby contaminated properties or, should contamination exist on the target property, what downgradient sites might be impacted.

### *Site-Specific Hydrogeological Data\*:*

Search Radius:	1.25 miles
Status:	Not found

## AQUIFLOW®

Search Radius: 1.000 Mile.

EDR has developed the AQUIFLOW Information System to provide data on the general direction of groundwater flow at specific points. EDR has reviewed reports submitted by environmental professionals to regulatory authorities at select sites and has extracted the date of the report, groundwater flow direction as determined hydrogeologically, and the depth to water table.

<u>MAP ID</u>	<u>LOCATION FROM TP</u>	<u>GENERAL DIRECTION GROUNDWATER FLOW</u>
A1	0 - 1/8 Mile SSW	Varies
A2	0 - 1/8 Mile SSW	Varies
A3	0 - 1/8 Mile SSW	Varies
6	1/2 - 1 Mile NNW	E
7	1/2 - 1 Mile SSW	NE
8	1/2 - 1 Mile ENE	E
B9	1/2 - 1 Mile North	NE
B10	1/2 - 1 Mile North	NE

For additional site information, refer to Physical Setting Source Map Findings.

\* ©1996 Site-specific hydrogeological data gathered by CERCLIS Alerts, Inc., Bainbridge Island, WA. All rights reserved. All of the information and opinions presented are those of the cited EPA report(s), which were completed under a Comprehensive Environmental Response Compensation and Liability Information System (CERCLIS) investigation.

## GEOCHECK® - PHYSICAL SETTING SOURCE SUMMARY

### GROUNDWATER FLOW VELOCITY INFORMATION

Groundwater flow velocity information for a particular site is best determined by a qualified environmental professional using site specific geologic and soil strata data. If such data are not reasonably ascertainable, it may be necessary to rely on other sources of information, including geologic age identification, rock stratigraphic unit and soil characteristics data collected on nearby properties and regional soil information. In general, contaminant plumes move more quickly through sandy-gravelly types of soils than silty-clayey types of soils.

### GEOLOGIC INFORMATION IN GENERAL AREA OF TARGET PROPERTY

Geologic information can be used by the environmental professional in forming an opinion about the relative speed at which contaminant migration may be occurring.

#### **ROCK STRATIGRAPHIC UNIT**


Era:	Cenozoic
System:	Quaternary
Series:	Quaternary
Code:	Q ( <i>decoded above as Era, System &amp; Series</i> )

#### **GEOLOGIC AGE IDENTIFICATION**

Category: Stratified Sequence

Geologic Age and Rock Stratigraphic Unit Source: P.G. Schruben, R.E. Arndt and W.J. Bawiec, Geology of the Conterminous U.S. at 1:2,500,000 Scale - a digital representation of the 1974 P.B. King and H.M. Beikman Map, USGS Digital Data Series DDS - 11 (1994).

# SSURGO SOIL MAP - 2865174.2s



- ★ Target Property
- ∩ SSURGO Soil
- ∩ Water

0 1/16 1/8 1/4 Miles



SITE NAME: Former BP Station 2611117  
ADDRESS: 7210 Bancroft Avenue  
Oakland CA 94605  
LAT/LONG: 37.7663 / 122.1775

CLIENT: Delta Consultants  
CONTACT: Doug Umland  
INQUIRY #: 2865174.2s  
DATE: September 28, 2010 11:56 am

## GEOCHECK® - PHYSICAL SETTING SOURCE SUMMARY

### DOMINANT SOIL COMPOSITION IN GENERAL AREA OF TARGET PROPERTY

The U.S. Department of Agriculture's (USDA) Soil Conservation Service (SCS) leads the National Cooperative Soil Survey (NCSS) and is responsible for collecting, storing, maintaining and distributing soil survey information for privately owned lands in the United States. A soil map in a soil survey is a representation of soil patterns in a landscape. The following information is based on Soil Conservation Service SSURGO data.

---

#### Soil Map ID: 1

Soil Component Name: Urban land

Soil Surface Texture:  
Hydrologic Group: Not reported

Soil Drainage Class:  
Hydric Status: Partially hydric

Corrosion Potential - Uncoated Steel: Not Reported

Depth to Bedrock Min: > 0 inches

Depth to Watertable Min: > 153 inches

No Layer Information available.

---

#### Soil Map ID: 2

Soil Component Name: Xerorthents

Soil Surface Texture: clay

Hydrologic Group: Not reported

Soil Drainage Class:  
Hydric Status: Not hydric

Corrosion Potential - Uncoated Steel: Not Reported

Depth to Bedrock Min: > 0 inches

Depth to Watertable Min: > 0 inches

## GEOCHECK® - PHYSICAL SETTING SOURCE SUMMARY

Soil Layer Information							
Layer	Boundary		Soil Texture Class	Classification		Saturated hydraulic conductivity micro m/sec	Soil Reaction (pH)
	Upper	Lower		AASHTO Group	Unified Soil		
1	0 inches	24 inches	clay	Silt-Clay Materials (more than 35 pct. passing No. 200), Clayey Soils.	FINE-GRAINED SOILS, Silts and Clays (liquid limit 50% or more), Fat Clay.	Max: 1.4 Min: 0.42	Max: 8.4 Min: 6.1

### Soil Map ID: 3

Soil Component Name: Tierra

Soil Surface Texture: loam

Hydrologic Group: Class D - Very slow infiltration rates. Soils are clayey, have a high water table, or are shallow to an impervious layer.

Soil Drainage Class: Moderately well drained

Hydric Status: Not hydric

Corrosion Potential - Uncoated Steel: High

Depth to Bedrock Min: > 0 inches

Depth to Watertable Min: > 0 inches

Soil Layer Information							
Layer	Boundary		Soil Texture Class	Classification		Saturated hydraulic conductivity micro m/sec	Soil Reaction (pH)
	Upper	Lower		AASHTO Group	Unified Soil		
1	0 inches	11 inches	loam	Silt-Clay Materials (more than 35 pct. passing No. 200), Clayey Soils.	FINE-GRAINED SOILS, Silts and Clays (liquid limit less than 50%), Lean Clay Soils.	Max: 1.4 Min: 0.42	Max: 8.4 Min: 5.6
2	11 inches	31 inches	clay	Silt-Clay Materials (more than 35 pct. passing No. 200), Clayey Soils.	FINE-GRAINED SOILS, Silts and Clays (liquid limit less than 50%), Lean Clay Soils.	Max: 1.4 Min: 0.42	Max: 8.4 Min: 5.6

## GEOCHECK® - PHYSICAL SETTING SOURCE SUMMARY

Soil Layer Information							
Layer	Boundary		Soil Texture Class	Classification		Saturated hydraulic conductivity micro m/sec	Soil Reaction (pH)
	Upper	Lower		AASHTO Group	Unified Soil		
3	31 inches	59 inches	sandy clay loam	Silt-Clay Materials (more than 35 pct. passing No. 200), Clayey Soils.	FINE-GRAINED SOILS, Silts and Clays (liquid limit less than 50%), Lean Clay Soils.	Max: 1.4 Min: 0.42	Max: 8.4 Min: 5.6

### Soil Map ID: 4

Soil Component Name: Urban land

Soil Surface Texture: loam

Hydrologic Group: Class D - Very slow infiltration rates. Soils are clayey, have a high water table, or are shallow to an impervious layer.

Soil Drainage Class:  
Hydric Status: Partially hydric

Corrosion Potential - Uncoated Steel: Not Reported

Depth to Bedrock Min: > 0 inches

Depth to Watertable Min: > 0 inches

No Layer Information available.

### LOCAL / REGIONAL WATER AGENCY RECORDS

EDR Local/Regional Water Agency records provide water well information to assist the environmental professional in assessing sources that may impact ground water flow direction, and in forming an opinion about the impact of contaminant migration on nearby drinking water wells.

### WELL SEARCH DISTANCE INFORMATION

<u>DATABASE</u>	<u>SEARCH DISTANCE (miles)</u>
Federal USGS	1.000
Federal FRDS PWS	Nearest PWS within 1 mile
State Database	1.000

# GEOCHECK® - PHYSICAL SETTING SOURCE SUMMARY

## FEDERAL USGS WELL INFORMATION

<u>MAP ID</u>	<u>WELL ID</u>	<u>LOCATION FROM TP</u>
No Wells Found		

## FEDERAL FRDS PUBLIC WATER SUPPLY SYSTEM INFORMATION

<u>MAP ID</u>	<u>WELL ID</u>	<u>LOCATION FROM TP</u>
4	CA0105012	1/4 - 1/2 Mile NE

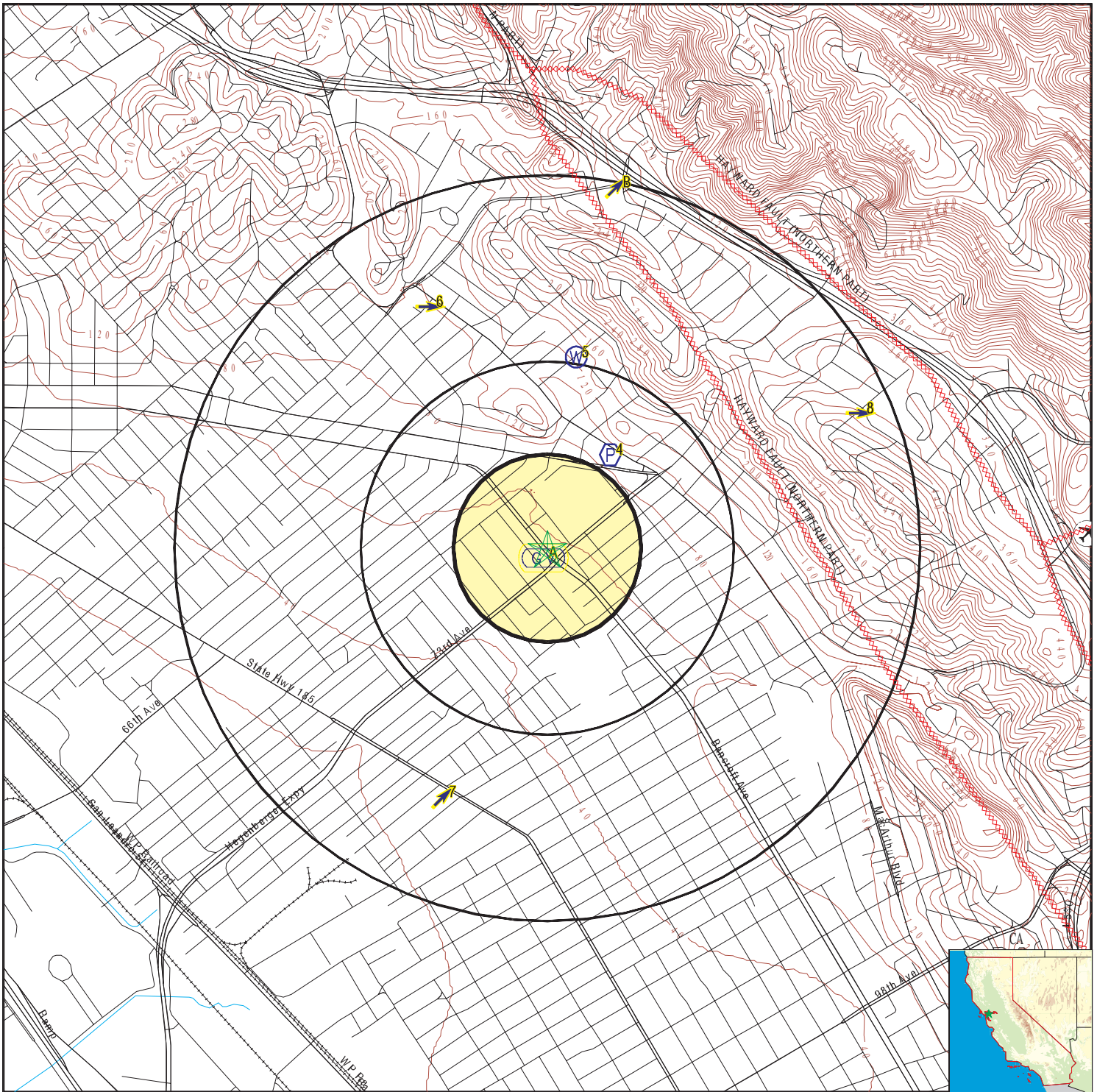
Note: PWS System location is not always the same as well location.

## STATE DATABASE WELL INFORMATION

<u>MAP ID</u>	<u>WELL ID</u>	<u>LOCATION FROM TP</u>
5	CADW40000038381	1/2 - 1 Mile North

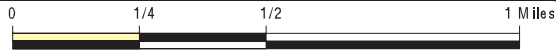


# PHYSICAL SETTING SOURCE MAP - 2865174.2s



- County Boundary
- Major Roads
- Contour Lines
- Earthquake Fault Lines
- Airports
- Earthquake epicenter, Richter 5 or greater
- Water Wells
- Public Water Supply Wells
- Cluster of Multiple Icons

- Groundwater Flow Direction
- Indeterminate Groundwater Flow at Location
- Groundwater Flow Varies at Location
- Closest Hydrogeological Data
- Oil, gas or related wells



SITE NAME: Former BP Station 261117  
 ADDRESS: 7210 Bancroft Avenue  
 Oakland CA 94605  
 LAT/LONG: 37.7663 / 122.1775

CLIENT: Delta Consultants  
 CONTACT: Doug Umland  
 INQUIRY #: 2865174.2s  
 DATE: September 28, 2010 11:56 am

## GEOCHECK® - PHYSICAL SETTING SOURCE MAP FINDINGS

Map ID  
Direction  
Distance  
Elevation

Database      EDR ID Number

<b>A1</b> <b>SSW</b> <b>0 - 1/8 Mile</b> <b>Lower</b>	Site ID: Groundwater Flow: Shallow Water Depth: Deep Water Depth: Average Water Depth: Date:	01-0215 Varies 18.00 33.74 Not Reported 02/06/1997	<b>AQUIFLOW</b>	<b>51865</b>
--	---	---	-----------------	--------------

<b>A2</b> <b>SSW</b> <b>0 - 1/8 Mile</b> <b>Lower</b>	Site ID: Groundwater Flow: Shallow Water Depth: Deep Water Depth: Average Water Depth: Date:	01-0215 Varies Not Reported Not Reported 3-16 11/20/1998	<b>AQUIFLOW</b>	<b>51866</b>
--	---	---	-----------------	--------------

<b>A3</b> <b>SSW</b> <b>0 - 1/8 Mile</b> <b>Lower</b>	Site ID: Groundwater Flow: Shallow Water Depth: Deep Water Depth: Average Water Depth: Date:	01-2263 Varies Not Reported Not Reported 120 f 09/17/1986	<b>AQUIFLOW</b>	<b>51868</b>
--	---	--	-----------------	--------------

<b>4</b> <b>NE</b> <b>1/4 - 1/2 Mile</b> <b>Higher</b>			<b>FRDS PWS</b>	<b>CA0105012</b>
---	--	--	-----------------	------------------

PWS ID:	CA0105012	
Date Initiated:	9307	Date Deactivated: Not Reported
PWS Name:	EBRPD - SUNOL REGIONAL WILDERNESS OAKLAND, CA 946050381	

Addressee / Facility: Not Reported

Facility Latitude:	37 46 12	Facility Longitude:	122 10 24
City Served:	Not Reported		
Treatment Class:	Treated	Population:	00000370

Violations information not reported.

<b>5</b> <b>North</b> <b>1/2 - 1 Mile</b> <b>Higher</b>			<b>CA WELLS</b>	<b>CADW40000038381</b>
--	--	--	-----------------	------------------------

Longitude:	-122.175
Latitude:	37.7738
Stwellno:	02S03W10G001M
Districtco:	7
Welluseco:	I
Countyco:	1
Gwcode:	200901
Site id:	CADW40000038381

## GEOCHECK® - PHYSICAL SETTING SOURCE MAP FINDINGS

Map ID	Direction	Distance	Elevation	Database	EDR ID Number
<b>6</b>	<b>NNW</b>	<b>1/2 - 1 Mile</b>	<b>Higher</b>		
	Site ID:	01-1217		<b>AQUIFLOW</b>	<b>65434</b>
	Groundwater Flow:	E			
	Shallow Water Depth:	Not Reported			
	Deep Water Depth:	Not Reported			
	Average Water Depth:	Not Reported			
	Date:	04/29/1991			
<b>7</b>	<b>SSW</b>	<b>1/2 - 1 Mile</b>	<b>Lower</b>		
	Site ID:	01-1380		<b>AQUIFLOW</b>	<b>51542</b>
	Groundwater Flow:	NE			
	Shallow Water Depth:	Not Reported			
	Deep Water Depth:	Not Reported			
	Average Water Depth:	5 bgs			
	Date:	10/13/1989			
<b>8</b>	<b>ENE</b>	<b>1/2 - 1 Mile</b>	<b>Higher</b>		
	Site ID:	01-2232		<b>AQUIFLOW</b>	<b>51543</b>
	Groundwater Flow:	E			
	Shallow Water Depth:	Not Reported			
	Deep Water Depth:	Not Reported			
	Average Water Depth:	20-40			
	Date:	06/06/1986			
<b>B9</b>	<b>North</b>	<b>1/2 - 1 Mile</b>	<b>Higher</b>		
	Site ID:	01-0113		<b>AQUIFLOW</b>	<b>53509</b>
	Groundwater Flow:	NE			
	Shallow Water Depth:	6.77			
	Deep Water Depth:	15.83			
	Average Water Depth:	Not Reported			
	Date:	12/30/1998			
<b>B10</b>	<b>North</b>	<b>1/2 - 1 Mile</b>	<b>Higher</b>		
	Site ID:	01-0113		<b>AQUIFLOW</b>	<b>53510</b>
	Groundwater Flow:	NE			
	Shallow Water Depth:	Not Reported			
	Deep Water Depth:	Not Reported			
	Average Water Depth:	2.6			
	Date:	11/16/1993			

# GEOCHECK® - PHYSICAL SETTING SOURCE MAP FINDINGS RADON

## AREA RADON INFORMATION

State Database: CA Radon

### Radon Test Results

Zip	Total Sites	> 4 Pci/L	Pct. > 4 Pci/L
94605	9	0	0.00

Federal EPA Radon Zone for ALAMEDA County: 2

- Note: Zone 1 indoor average level > 4 pCi/L.  
 : Zone 2 indoor average level >= 2 pCi/L and <= 4 pCi/L.  
 : Zone 3 indoor average level < 2 pCi/L.

Federal Area Radon Information for Zip Code: 94605

Number of sites tested: 2

Area	Average Activity	% <4 pCi/L	% 4-20 pCi/L	% >20 pCi/L
Living Area - 1st Floor	-0.250 pCi/L	100%	0%	0%
Living Area - 2nd Floor	Not Reported	Not Reported	Not Reported	Not Reported
Basement	Not Reported	Not Reported	Not Reported	Not Reported

# PHYSICAL SETTING SOURCE RECORDS SEARCHED

## TOPOGRAPHIC INFORMATION

### USGS 7.5' Digital Elevation Model (DEM)

Source: United States Geologic Survey

EDR acquired the USGS 7.5' Digital Elevation Model in 2002 and updated it in 2006. The 7.5 minute DEM corresponds to the USGS 1:24,000- and 1:25,000-scale topographic quadrangle maps. The DEM provides elevation data with consistent elevation units and projection.

### Scanned Digital USGS 7.5' Topographic Map (DRG)

Source: United States Geologic Survey

A digital raster graphic (DRG) is a scanned image of a U.S. Geological Survey topographic map. The map images are made by scanning published paper maps on high-resolution scanners. The raster image is georeferenced and fit to the Universal Transverse Mercator (UTM) projection.

## HYDROLOGIC INFORMATION

**Flood Zone Data:** This data, available in select counties across the country, was obtained by EDR in 2003 & 2009 from the Federal Emergency Management Agency (FEMA). Data depicts 100-year and 500-year flood zones as defined by FEMA.

**NWI:** National Wetlands Inventory. This data, available in select counties across the country, was obtained by EDR in 2002 and 2005 from the U.S. Fish and Wildlife Service.

## HYDROGEOLOGIC INFORMATION

### AQUIFLOW<sup>R</sup> Information System

Source: EDR proprietary database of groundwater flow information

EDR has developed the AQUIFLOW Information System (AIS) to provide data on the general direction of groundwater flow at specific points. EDR has reviewed reports submitted to regulatory authorities at select sites and has extracted the date of the report, hydrogeologically determined groundwater flow direction and depth to water table information.

## GEOLOGIC INFORMATION

### Geologic Age and Rock Stratigraphic Unit

Source: P.G. Schruben, R.E. Arndt and W.J. Bawiec, Geology of the Conterminous U.S. at 1:2,500,000 Scale - A digital representation of the 1974 P.B. King and H.M. Beikman Map, USGS Digital Data Series DDS - 11 (1994).

### STATSGO: State Soil Geographic Database

Source: Department of Agriculture, Natural Resources Conservation Services

The U.S. Department of Agriculture's (USDA) Natural Resources Conservation Service (NRCS) leads the national Conservation Soil Survey (NCSS) and is responsible for collecting, storing, maintaining and distributing soil survey information for privately owned lands in the United States. A soil map in a soil survey is a representation of soil patterns in a landscape. Soil maps for STATSGO are compiled by generalizing more detailed (SSURGO) soil survey maps.

### SSURGO: Soil Survey Geographic Database

Source: Department of Agriculture, Natural Resources Conservation Services (NRCS)

Telephone: 800-672-5559

SSURGO is the most detailed level of mapping done by the Natural Resources Conservation Services, mapping scales generally range from 1:12,000 to 1:63,360. Field mapping methods using national standards are used to construct the soil maps in the Soil Survey Geographic (SSURGO) database. SSURGO digitizing duplicates the original soil survey maps. This level of mapping is designed for use by landowners, townships and county natural resource planning and management.

# PHYSICAL SETTING SOURCE RECORDS SEARCHED

## LOCAL / REGIONAL WATER AGENCY RECORDS

### FEDERAL WATER WELLS

#### PWS: Public Water Systems

Source: EPA/Office of Drinking Water

Telephone: 202-564-3750

Public Water System data from the Federal Reporting Data System. A PWS is any water system which provides water to at least 25 people for at least 60 days annually. PWSs provide water from wells, rivers and other sources.

#### PWS ENF: Public Water Systems Violation and Enforcement Data

Source: EPA/Office of Drinking Water

Telephone: 202-564-3750

Violation and Enforcement data for Public Water Systems from the Safe Drinking Water Information System (SDWIS) after August 1995. Prior to August 1995, the data came from the Federal Reporting Data System (FRDS).

#### USGS Water Wells: USGS National Water Inventory System (NWIS)

This database contains descriptive information on sites where the USGS collects or has collected data on surface water and/or groundwater. The groundwater data includes information on wells, springs, and other sources of groundwater.

### STATE RECORDS

#### Water Well Database

Source: Department of Water Resources

Telephone: 916-651-9648

#### California Drinking Water Quality Database

Source: Department of Health Services

Telephone: 916-324-2319

The database includes all drinking water compliance and special studies monitoring for the state of California since 1984. It consists of over 3,200,000 individual analyses along with well and water system information.

## OTHER STATE DATABASE INFORMATION

#### California Oil and Gas Well Locations

Source: Department of Conservation

Telephone: 916-323-1779

Oil and Gas well locations in the state.

### RADON

#### State Database: CA Radon

Source: Department of Health Services

Telephone: 916-324-2208

Radon Database for California

#### Area Radon Information

Source: USGS

Telephone: 703-356-4020

The National Radon Database has been developed by the U.S. Environmental Protection Agency (USEPA) and is a compilation of the EPA/State Residential Radon Survey and the National Residential Radon Survey. The study covers the years 1986 - 1992. Where necessary data has been supplemented by information collected at private sources such as universities and research institutions.

#### EPA Radon Zones

Source: EPA

Telephone: 703-356-4020

Sections 307 & 309 of IRAA directed EPA to list and identify areas of U.S. with the potential for elevated indoor radon levels.

## PHYSICAL SETTING SOURCE RECORDS SEARCHED

### OTHER

Airport Landing Facilities: Private and public use landing facilities  
Source: Federal Aviation Administration, 800-457-6656

Epicenters: World earthquake epicenters, Richter 5 or greater  
Source: Department of Commerce, National Oceanic and Atmospheric Administration

California Earthquake Fault Lines: The fault lines displayed on EDR's Topographic map are digitized quaternary fault lines, prepared in 1975 by the United State Geological Survey. Additional information (also from 1975) regarding activity at specific fault lines comes from California's Preliminary Fault Activity Map prepared by the California Division of Mines and Geology.

### STREET AND ADDRESS INFORMATION

© 2010 Tele Atlas North America, Inc. All rights reserved. This material is proprietary and the subject of copyright protection and other intellectual property rights owned by or licensed to Tele Atlas North America, Inc. The use of this material is subject to the terms of a license agreement. You will be held liable for any unauthorized copying or disclosure of this material.