

# THRIFTY OIL CO.

March 18, 1991

91 MAR 21 PM 12:03

Mr. David Lee  
County of Alameda  
Public Works Agency  
399 Elmhurst Street  
Hayward, California 94544-1395

RE: Thrifty Oil Co. Station #054  
2504 Castro Valley Blvd.  
Castro Valley, CA  
ENCROACHMENT PERMITS FOR  
TWO MONITORING WELLS


Dear Mr. Lee,

Please find enclosed two applications for permit to do work in the public right-of-way, cashiers check #0987038 in amount of \$6,000.00 (\$3000.00 per well) and Thrifty check #20475 in the amount of \$110.00. These items are submitted in order to install two wells in the public right-of-way near the subject station.

Our consultant, Remediation Service, Intl. (RSI), will be conducting the off-site work and will obtain the necessary well permits from Zone 7 of Alameda County Flood Control.

If you have any questions, please contact me at (213) 923-9876 or Ms. Wendy Wittl, RSI, at (805) 644-5892.

Very truly yours,



Karl H. Kerner  
Engineer  
Environmental Affairs

kk

cc: Ms. Wendy Wittl, RSI

Mr. Scott O. Seery  
ACHCS  
80 Swan Way, RM. 200  
Oakland, CA 94621





Manufacturers Hanover Bank (Delaware)  
819 MARKET STREET  
WILMINGTON, DELAWARE 19801  
62-26/311

394-09

20475

10000 Lakewood Blvd., Downey, CA 90240  
(213) 923-9876

DATE  
3/11/91

CHECK NO.  
20475

AMOUNT  
\$110.00

PAY ONE HUNDRED TEN DOLLARS & 00/100

TO THE COUNTY OF ALAMEDA  
ORDER OF PUBLICS WORKS AGENCY  
OF 399 ELMHURST STREET  
HAYWARD, CA 94544

THRIFTY OIL CO.

⑈020475⑈ ⑆031100267⑆ 6301403949 509⑈

CASHIER'S CHECK

BELLFLOWER MF  
(OFFICE OF ISSUE)

041 0987038

16-49  
1220

REMITTER: THRIFTY OIL CO.

DATE: MARCH, 15, 91

PAY TO THE ORDER OF \*\*\*\*\*COUNTY OF ALAMEDA PUBLIC WORKS AGENCY\*\*\*\*\* \$ 6,000.00\*\*\*\*\*

UNION BANK 6000 DOLS 00CTS

Union Bank  
Member FDIC  
SAN FRANCISCO, CALIFORNIA

(AUTHORIZED SIGNATURE)

FORM 247 (Rev. 2/89)

⑈0987038⑈ ⑆122000496⑆0565000007⑈

PHONE: 881-8252

DATE \_\_\_\_\_

# APPLICATION for PERMIT TO DO WORK

(IN ACCORDANCE WITH CHAPTER 1 OF TITLE 5 OF THE ALAMEDA COUNTY ORDINANCE CODE)

An ordinance providing for the protection of public highways and rights of way thereof; regulating the use thereof and the manner in which the same may be altered, excavated under, obstructed or encroached upon; and providing penalties for the violation of the provisions thereof.

The undersigned hereby applies for permission to Install 2" diameter schedule 40PVC groundwater  
monitoring well to a depth of about 25'. The well will be completed  
at the surface with a concrete vault. The well will be located on  
the sidewalk (Figure 1 attached) along the west side of Stanton Avenue.  
A sketch of a typical monitoring well installation is included as  
Figure 2.

Length of Excavation 1 Lin. Ft. Width 1 Ft. Depth \_\_\_\_\_ Ft. Permit valid until \_\_\_\_\_

ROAD NAME Stanton Avenue Township Castro Valley

List other permits required by law. Well permit zone 7.

Thrifty Oil Co. Downey CA 90240  
NAME OF APPLICANT CITY STATE ZIP CODE  
10000 Lakewood Blvd. (213)923-9876  
ADDRESS TELEPHONE NUMBER *[Signature]* SIGNATURE OF APPLICANT

Investigated By \_\_\_\_\_ Date \_\_\_\_\_

Remarks: \_\_\_\_\_

|                      |         | LIST OF CHARGES   |         |
|----------------------|---------|---|---------|
| Permit Fee _____     | \$10.00 | Each Permit _____   | \$10.00 |
| _____                | _____   | Where a field investigation is necessary before issuance of permit, a minimum charge of _____   | \$20.00 |
| Inspection Fee _____ | _____   | For inspection of work after permit is issued, where such inspection is necessary, a minimum charge of _____                            | \$20.00 |
| Bond Required _____  | _____   | Where the charge for inspection exceeds the minimum amounts shown, the charge shall cover all the necessary expenses of the inspection. |         |
| TOTAL _____          | _____   | Receipt No. _____   |         |

Where no maps or plate are furnished with this application, a sketch of the proposed work, showing location, name of road and other necessary information, must be made on a separate sheet, in triplicate.

APPROVED FOR ISSUANCE  
DIRECTOR OF PUBLIC WORKS AND ROAD COMMISSIONER  
BY \_\_\_\_\_ DATE \_\_\_\_\_

Recording requested by  
and return to:

Director of Public Works  
Alameda County Public Works  
Land Development Section  
399 Elmhurst Street  
Hayward, California 94544  
QIC 50507

SPACE ABOVE THIS LINE FOR RECORDER'S USE.

Road Encroachment Permit #R00-\_\_\_\_\_

APN \_\_\_\_\_


HOLD HARMLESS AND INDEMNIFICATION

I/we, THRIFTY OIL CO.


for myself/ourselves, my/our heirs, successors and assigns, as owners of  
the certain real property commonly known as Station #54, County  
Assessor's Parcel No. 84A-181-78, do hereby indemnify and hold  
harmless the Alameda County Flood Control and Water Conservation District  
and the County of Alameda, and the officers, agents, employees,  
representatives, and/or successors of said bodies from any and all claims,  
loss, damage, injury or liability of every kind, nature and description,  
directly or indirectly arising from the construction, use, maintenance,  
removal or replacement of 1 monitoring well(s) within the County's  
right-of-way on Stanton Street.

IN WITNESS WHEREOF, this Hold Harmless and Indemnification is duly executed  
on March 18, 1991.

THRIFTY OIL CO.

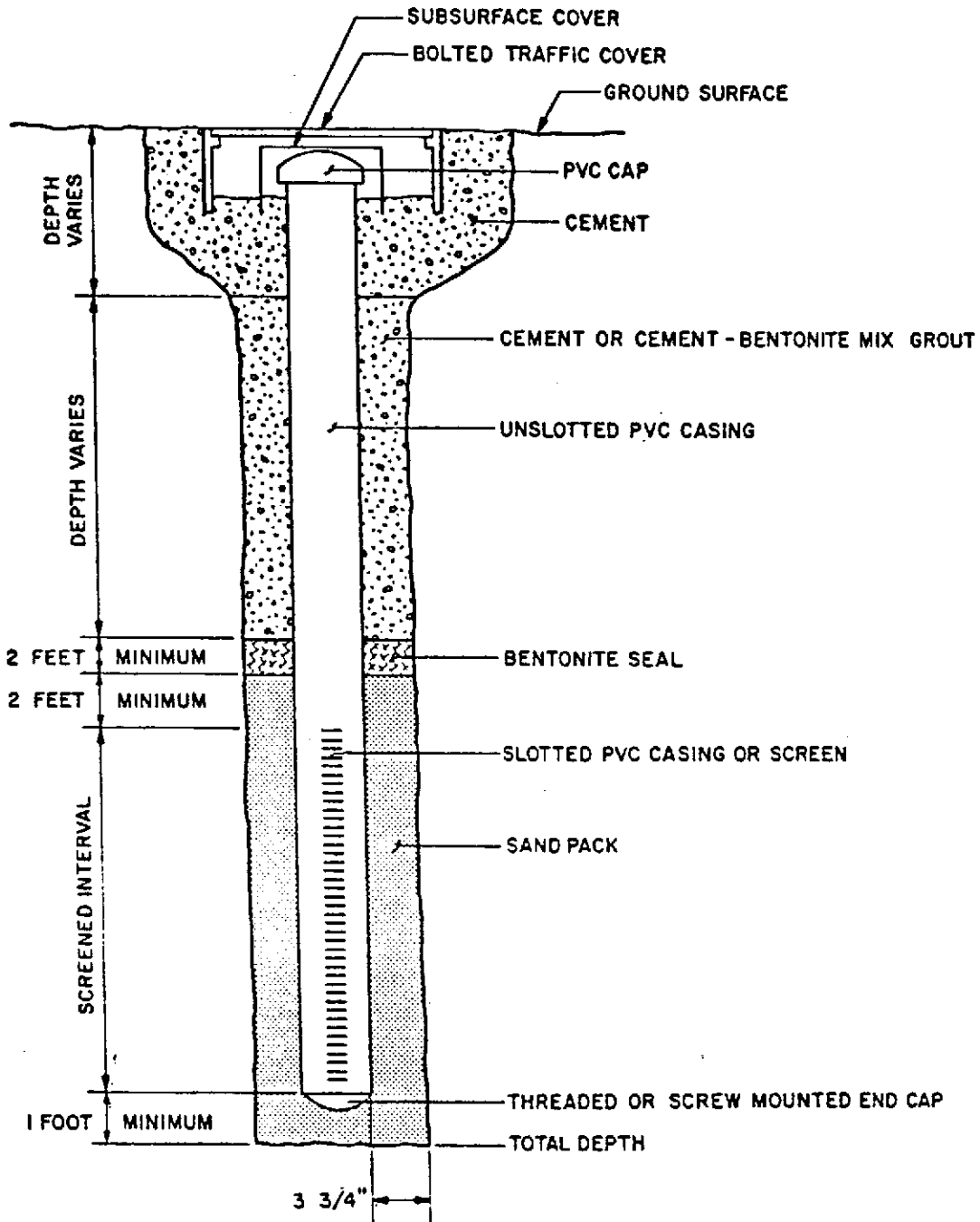
  
<NAME>

<Notary Seal &  
Acknowledgement>

  
<NAME>







NO SCALE  
TYPICAL ONLY

TYPICAL MONITORING WELL  
CONSTRUCTION

PHONE 881-6252

DATE \_\_\_\_\_

# APPLICATION for PERMIT TO DO WORK

(IN ACCORDANCE WITH CHAPTER 1 OF TITLE 5 OF THE ALAMEDA COUNTY ORDINANCE CODE)

An ordinance providing for the protection of public highways and rights of way thereof; regulating the use thereof and the manner in which the same may be altered, excavated under, obstructed or encroached upon; and providing penalties for the violation of the provisions thereof.

The undersigned hereby applies for permission to Install 2" diameter schedule 40 PVC ground-  
water monitoring well to a depth of about 25'. The well will be  
completed at the surface with a concrete vault. The well will be  
located on the sidewalk (Figure 1 attached) along the south side of  
Castro Valley Blvd.. A sketch of a typical monitoring well  
installation is included as Figure 2.

Length of Excavation 1 Lin. Ft. Width 1 Ft. Depth 25 Ft. Permit valid until \_\_\_\_\_

ROAD NAME Castro Valley Blvd. Township Castro Valley

List other permits required by law. Well permit zone 7.

Thrifty Oil Co. Downey CA 90240  
NAME OF APPLICANT CITY ZIP CODE  
10000 Lakewood Blvd. (213)923-9876  
ADDRESS TELEPHONE NUMBER SIGNATURE OF APPLICANT *Pete S. [Signature]*

Investigated By \_\_\_\_\_ Date \_\_\_\_\_

Remarks: \_\_\_\_\_

|                      |         | LIST OF CHARGES   |         |
|----------------------|---------|---|---------|
| Permit Fee _____     | \$10.00 | Each Permit _____   | \$10.00 |
| _____                | _____   | Where a field investigation is necessary before issuance of permit, a minimum charge of _____   | \$20.00 |
| Inspection Fee _____ | _____   | For inspection of work after permit is issued, where such inspection is necessary, a minimum charge of _____                            | \$20.00 |
| Bond Required _____  | _____   | Where the charge for inspection exceeds the minimum amounts shown, the charge shall cover all the necessary expenses of the inspection. |         |
| TOTAL _____          | _____   | Receipt No. _____   |         |

Where no maps or plate are furnished with this application, a sketch of the proposed work, showing location, name of road and other necessary information, must be made on a separate sheet, in triplicate.

APPROVED FOR ISSUANCE  
DIRECTOR OF PUBLIC WORKS AND ROAD COMMISSIONER  
BY \_\_\_\_\_ DATE \_\_\_\_\_

Recording requested by  
and return to:

Director of Public Works  
Alameda County Public Works  
Land Development Section  
399 Elmhurst Street  
Hayward, California 94544  
QIC 50507

SPACE ABOVE THIS LINE FOR RECORDER'S USE.

Road Encroachment Permit #R00-\_\_\_\_\_

APN \_\_\_\_\_

HOLD HARMLESS AND INDEMNIFICATION

I, We, THRIFTY OIL CO.  
for myself@ourselves, my@our heirs, successors and assigns, as owners of  
the certain real property commonly known as Station #54, County  
Assessor's Parcel No. 84A-181-78, do hereby indemnify and hold  
harmless the Alameda County Flood Control and Water Conservation District  
and the County of Alameda, and the officers, agents, employees,  
representatives, and/or successors of said bodies from any and all claims,  
loss, damage, injury or liability of every kind, nature and description,  
directly or indirectly arising from the construction, use, maintenance,  
removal or replacement of #1 monitoring well(s) within the County's  
right-of-way on Castro Valley street.

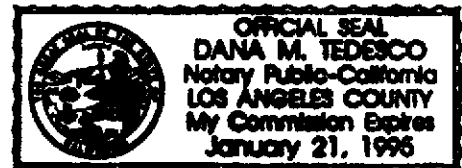
IN WITNESS WHEREOF, this Hold Harmless and Indemnification is duly executed  
on March 18, 1991.

THRIFTY OIL CO.

[Signature]  
<NAME>

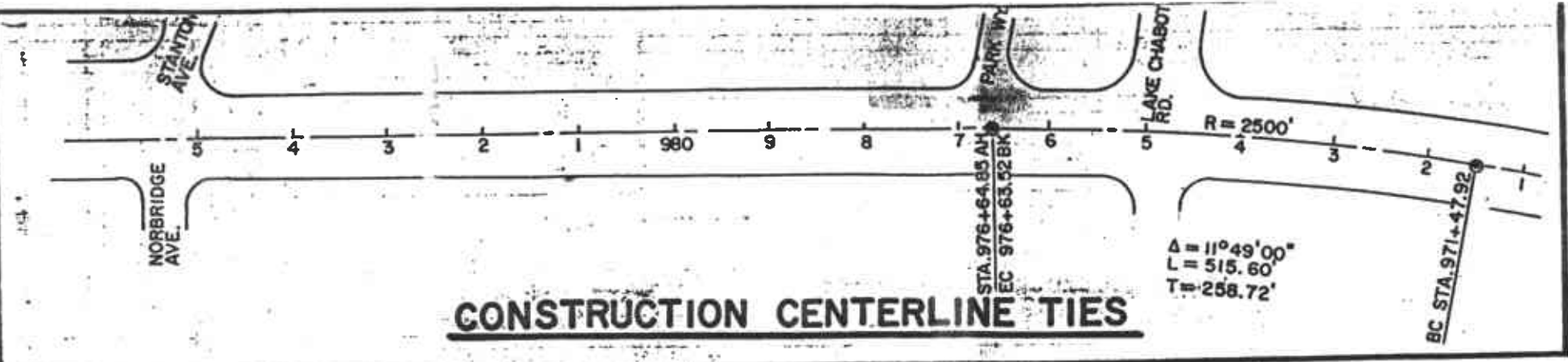
<Notary Seal &  
Acknowledgement>

[Signature]  
<NAME>

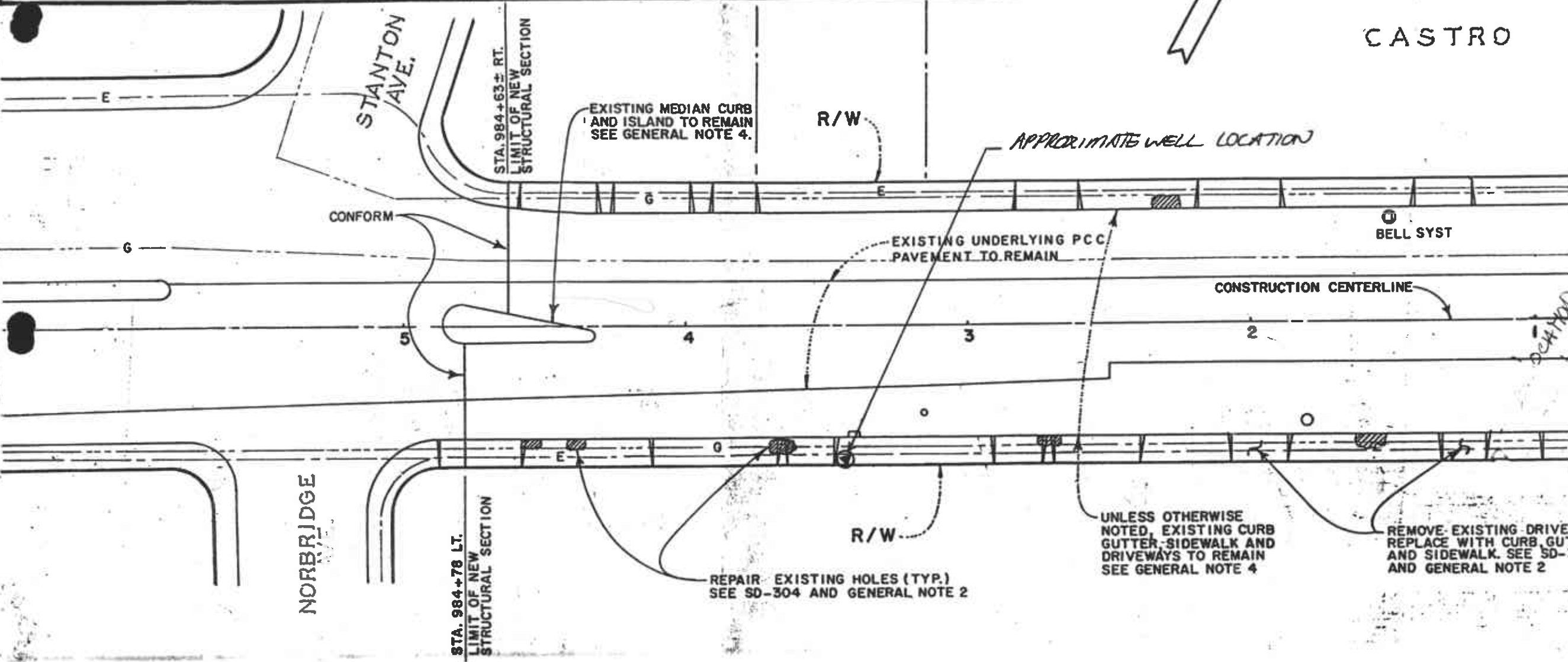




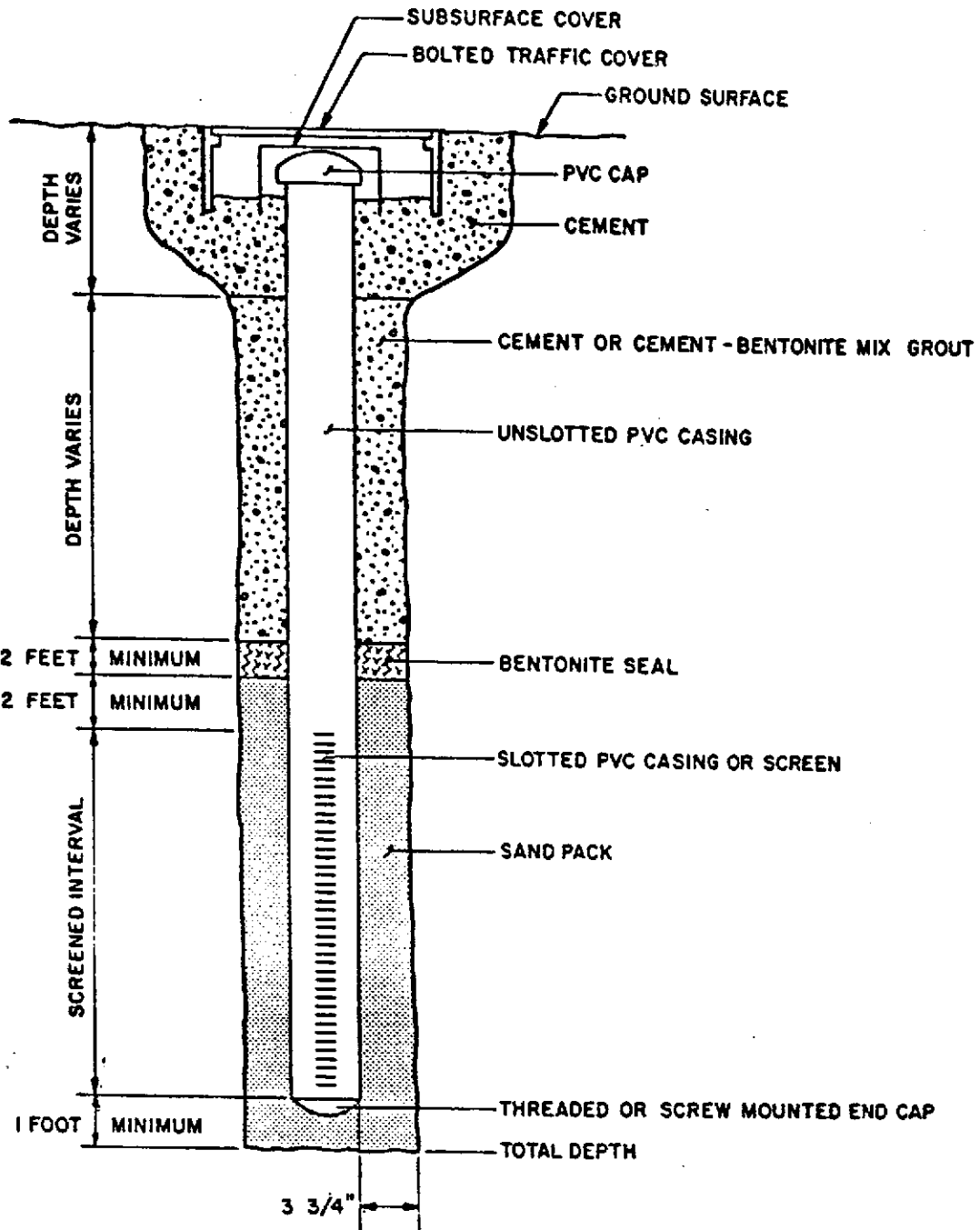
**CONSTRUCTION CENTERLINE TIES**



CASTRO



DC4400



NO SCALE  
TYPICAL ONLY

TYPICAL MONITORING WELL  
CONSTRUCTION