



**ALISTO ENGINEERING GROUP**

February 14, 1996

Mr. Scott Seery  
Alameda County Health Care Services Agency  
Department of Environmental Health  
1131 Harbor Bay Parkway, 2nd Floor  
Alameda, California 94502

10-138-07-001

Subject: Transmittal for Additional Soil Borings  
BP Oil Company Service Station No. 11105  
3519 Castro Valley Boulevard  
Castro Valley, California


Dear Mr. Seery:

Alisto Engineering Group was retained to hand auger two additional soil borings along the former product pipelines at 3519 Castro Valley Boulevard, Castro Valley, California.

As per your request, we propose to drill and sample two additional soil borings using a hand auger along the former pipelines leading to the former pump islands. Soil samples will be collected from each boring at first native material encountered and at the total depth of the boring (approximately 5 feet below grade). Figure 1 shows the layout of the site and the locations of the soil borings.

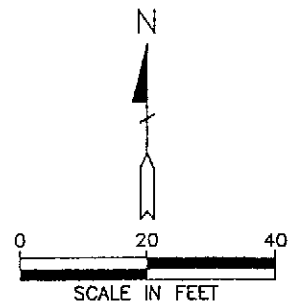
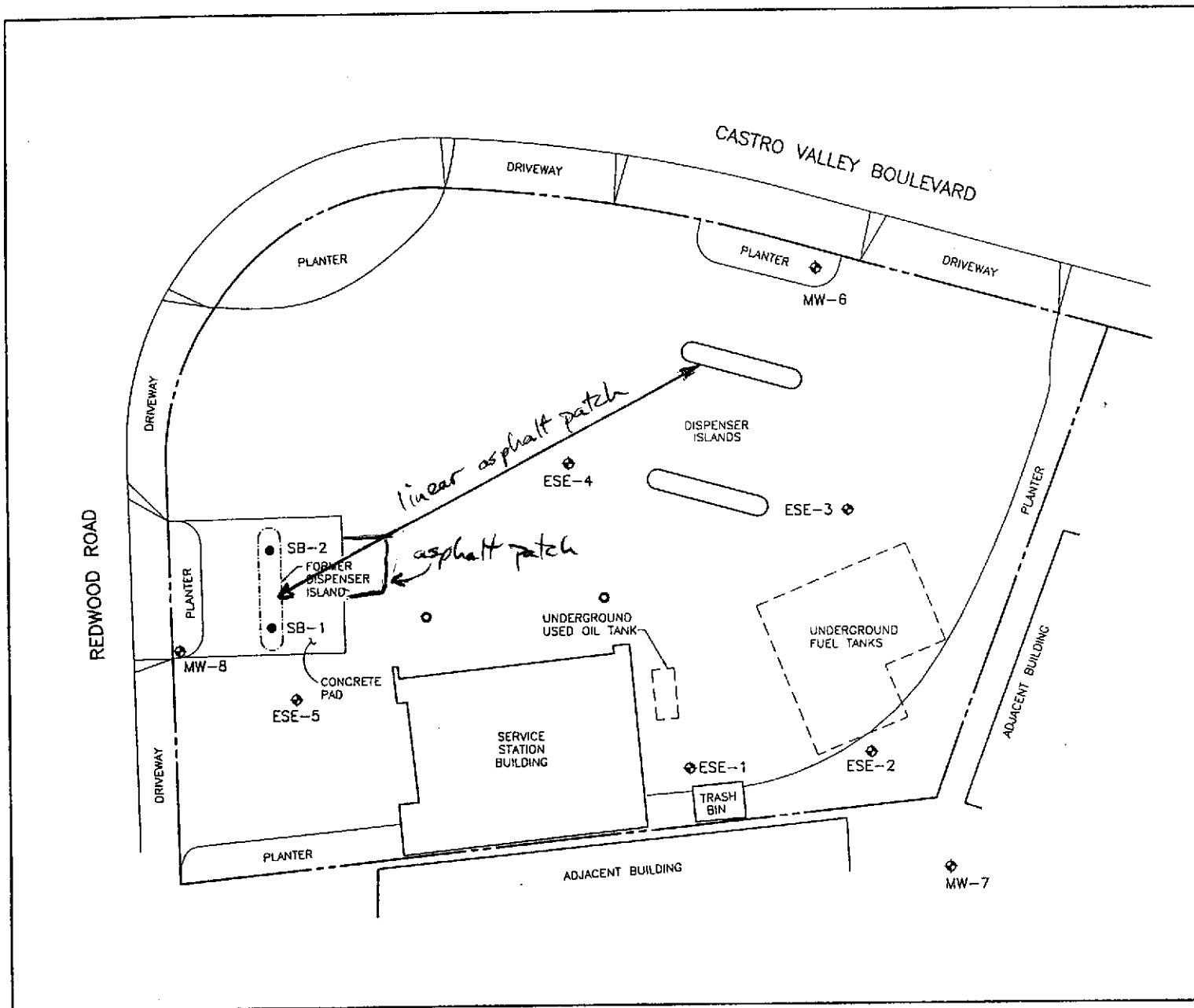
Sincerely,

ALISTO ENGINEERING GROUP

  
Christine Ladd  
Geologist

cc: Scott Hooton, BP Oil Company

RECEIVED  
FEB 14 11:56  
ALISTO ENGINEERING GROUP



**LEGEND**

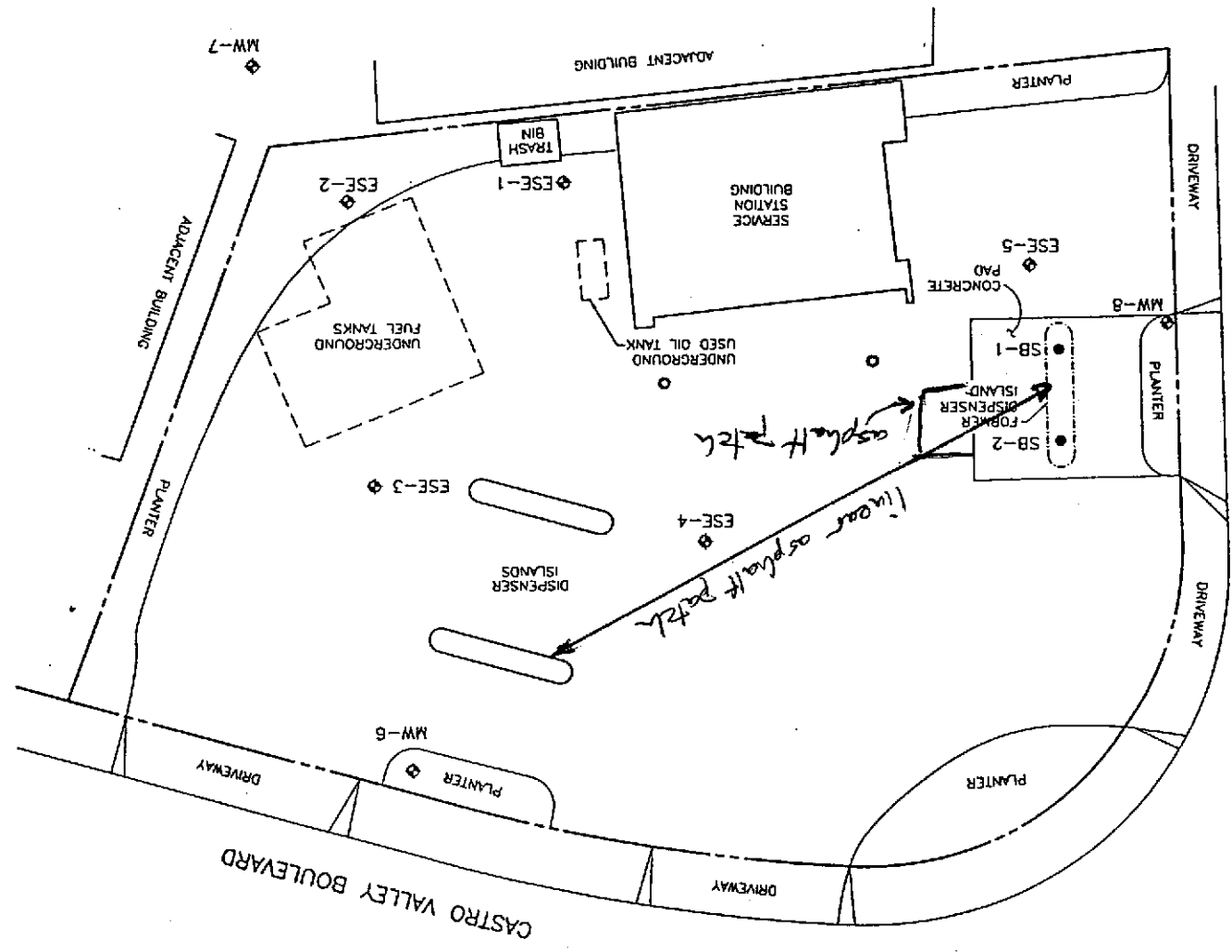
- ◆ GROUNDWATER MONITORING WELL
- SOIL BORING LOCATION
- PROPOSED SOIL BORING

**FIGURE 1**  
**SITE PLAN**

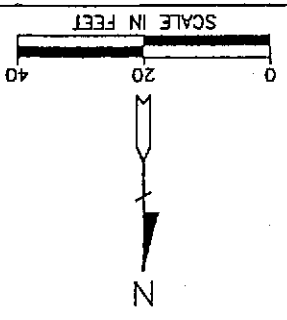
BP OIL SERVICE STATION NO. 11105  
3519 CASTRO VALLEY BOULEVARD  
CASTRO VALLEY, CALIFORNIA  
PROPOSAL NO. 10-95-150

BP OIL SERVICE STATION NO. 11105  
 3519 CASTRO VALLEY BOULEVARD  
 CASTRO VALLEY, CALIFORNIA  
 PROPOSAL NO. 10-95-150

FIGURE 1  
 SITE PLAN



**LEGEND**  
 ♦ GROUNDWATER MONITORING WELL  
 ● SOIL BORING LOCATION  
 ○ PROPOSED SOIL BORING



10/10/05 - 2:00 PM