

## Khatri, Paresh, Env. Health

---

**From:** Elena Manzo [emanzo@somaenv.com]  
**Sent:** Wednesday, July 29, 2009 9:03 AM  
**To:** Khatri, Paresh, Env. Health  
**Cc:** 'Mansour Sepehr'  
**Subject:** Re: 3519 Castro Valley Blvd., Castro Valley, upcoming drilling  
**Attachments:** Proposed borings alternate DP-4 location.pdf

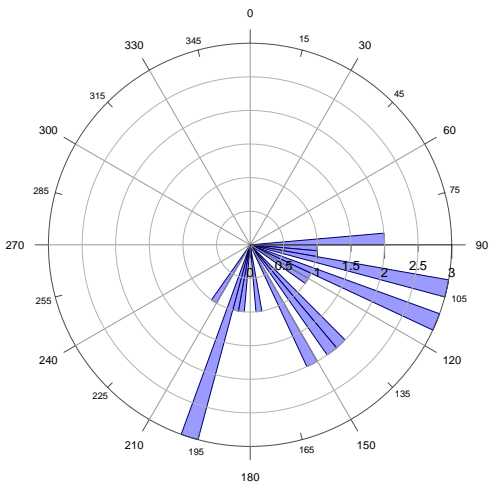
Dear Mr. Khatri,

SOMA would like to request a slight change in the boring DP-4 positioning in the upcoming soil and groundwater investigation at 3519 Castro Valley Blvd., Castro Valley, California. Due to the presence of multiple underground utility lines and trees at the original DP-4 location, SOMA would like to move the proposed boring a few feet to the southeast from the sidewalk area and into the neighboring private property. We had obtained a verbal approval from the property manager and we will be mailing him a site access agreement shortly. The new location is in line and down gradient from OW-1; therefore this location change will not affect or impair our investigation results. The proposed location change is reflected on the attached figure.

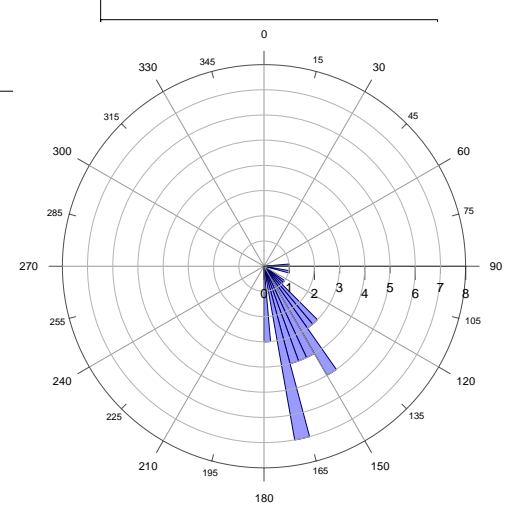
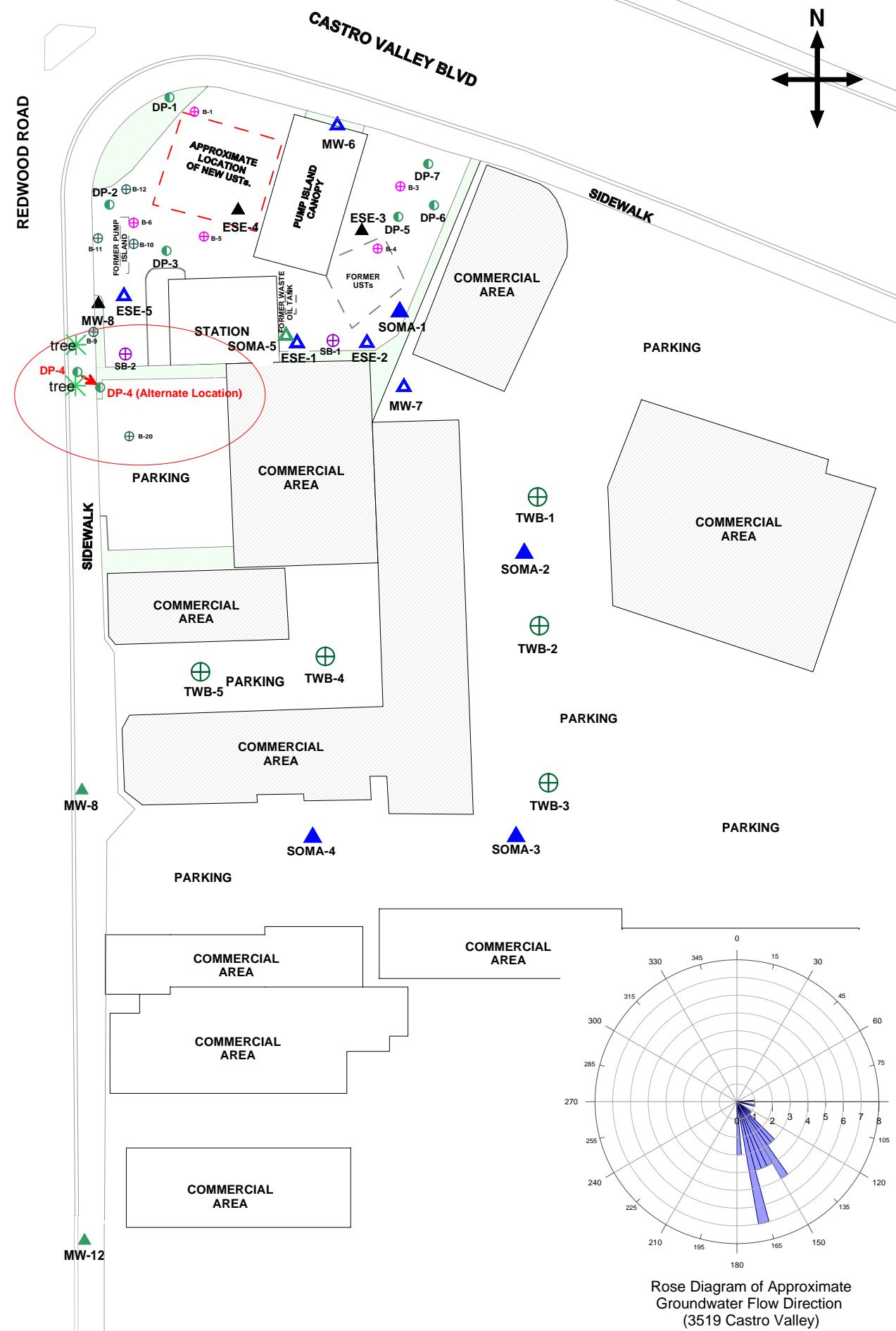
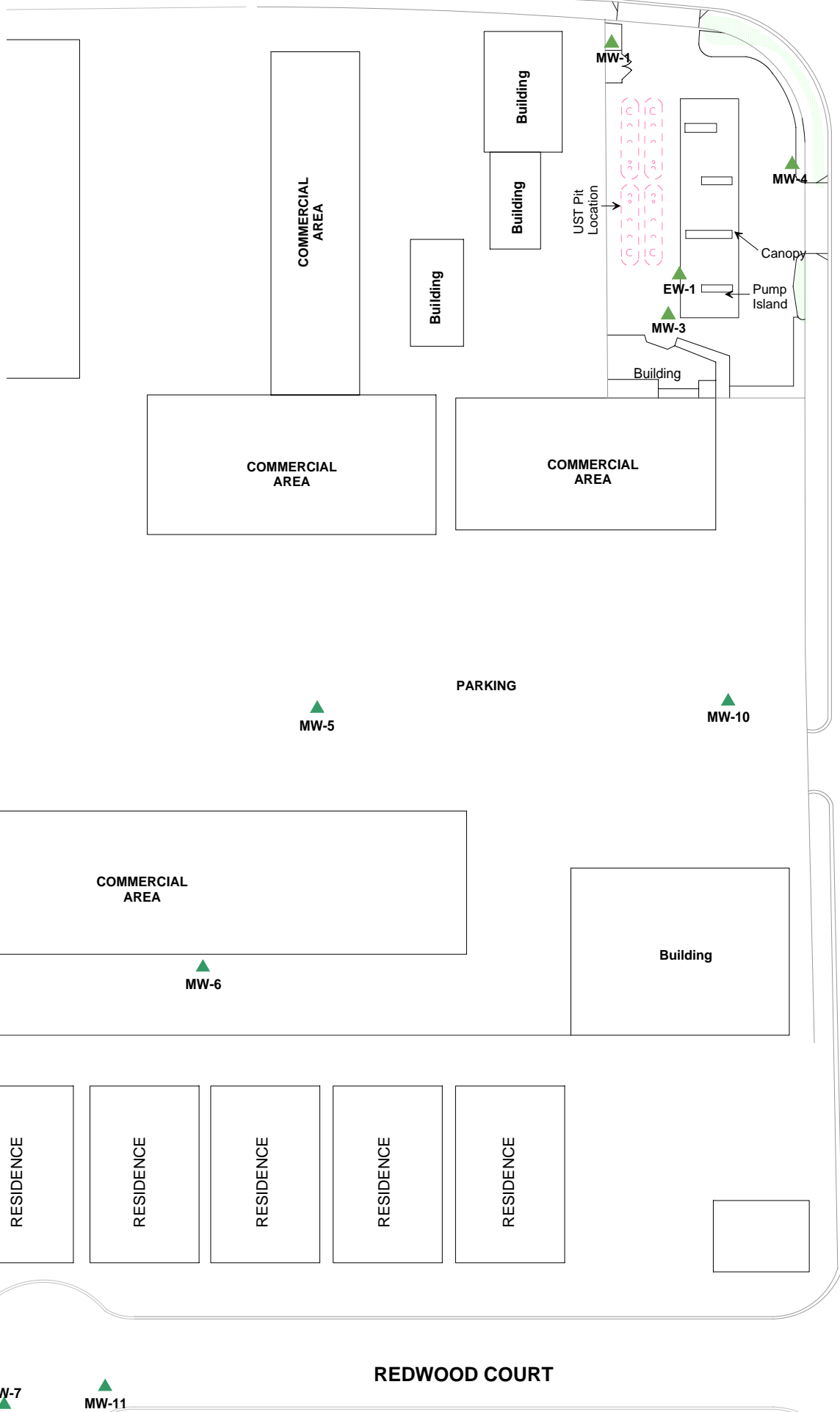
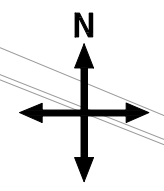
Please let us know if the aforementioned change is acceptable to you. Please do not hesitate to call us should you have any questions or concerns in regards to this matter.

Sincerely,

**Elena K. Manzo**  
*Senior Project Scientist*  
*SOMA Environmental Engineering*  
Phone:(925)734-6400  
Fax:(925)734-6401  
*Web: [www.somaenv.com](http://www.somaenv.com)*



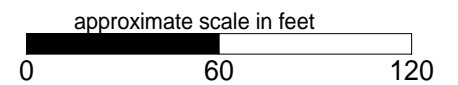
Rose Diagram of Approximate Groundwater Flow Direction (3495 Castro Valley)



Rose Diagram of Approximate Groundwater Flow Direction (3519 Castro Valley)

- PROPOSED MONITORING WELL
- PROPOSED SOIL BORINGS
- SOIL BORINGS- DELTA CONS. SEPT. 2008
- SOIL BORINGS REDWOOD ROAD EXPANSION FEB 1995
- MONITORING WELL
- DECOMMISSIONED WELL
- COMPLETED OFFSITE TEMPORARY WELL BOREHOLE DRILLED DEC. 2003
- SOIL BORINGS DRILLED PRIOR TO UST REMOVAL AUG. 2003
- MONITORING WELL (Located at 3495 Castro Valley Blvd.)

NOTES:  
 ESE-3 and ESE-4 were decommissioned during UST tank excavation activities.  
 MW-8 was decommissioned by the previous consultant.



Site Map Showing Locations of Proposed Monitoring Well and Soil and Groundwater Borings

