

BIBL

ENVIRONMENTAL RECORD SEARCH

for the site

CHEVRON STATION 9-6607
2320 OTIS DR, ALAMEDA

performed for

RESNA INDUSTRIES

04-29-1994

RESN3308

444 South Cedros Ave, Suite 200

Solana Beach CA 92075

619 793-0641

INTRODUCTION

This document, prepared on the request of Resna Industries, reports the findings of BBL's investigation of environmental concerns in the vicinity of 2320 Otis Dr, Alameda. It is divided in the following segments:

- ◆ **Map** - showing the location of the identified sites relative to the subject site. A total of 63 separate sites were identified.
- ◆ **Summary** - listing the identified sites by street names.
- ◆ **Final Report** - describing the sources investigated and the resulting findings:

- ◆ **Facilities known to have environmental concerns:**

- ◆ **Federal Sources:**

National Priority List	No sites
CERCLIS	No sites
Federal Facilities	No sites
ERNS	6 sites
Federal Dockets	No sites
RCRA Violators	No sites
Superfund Liens	No sites

- ◆ **State Sources:**

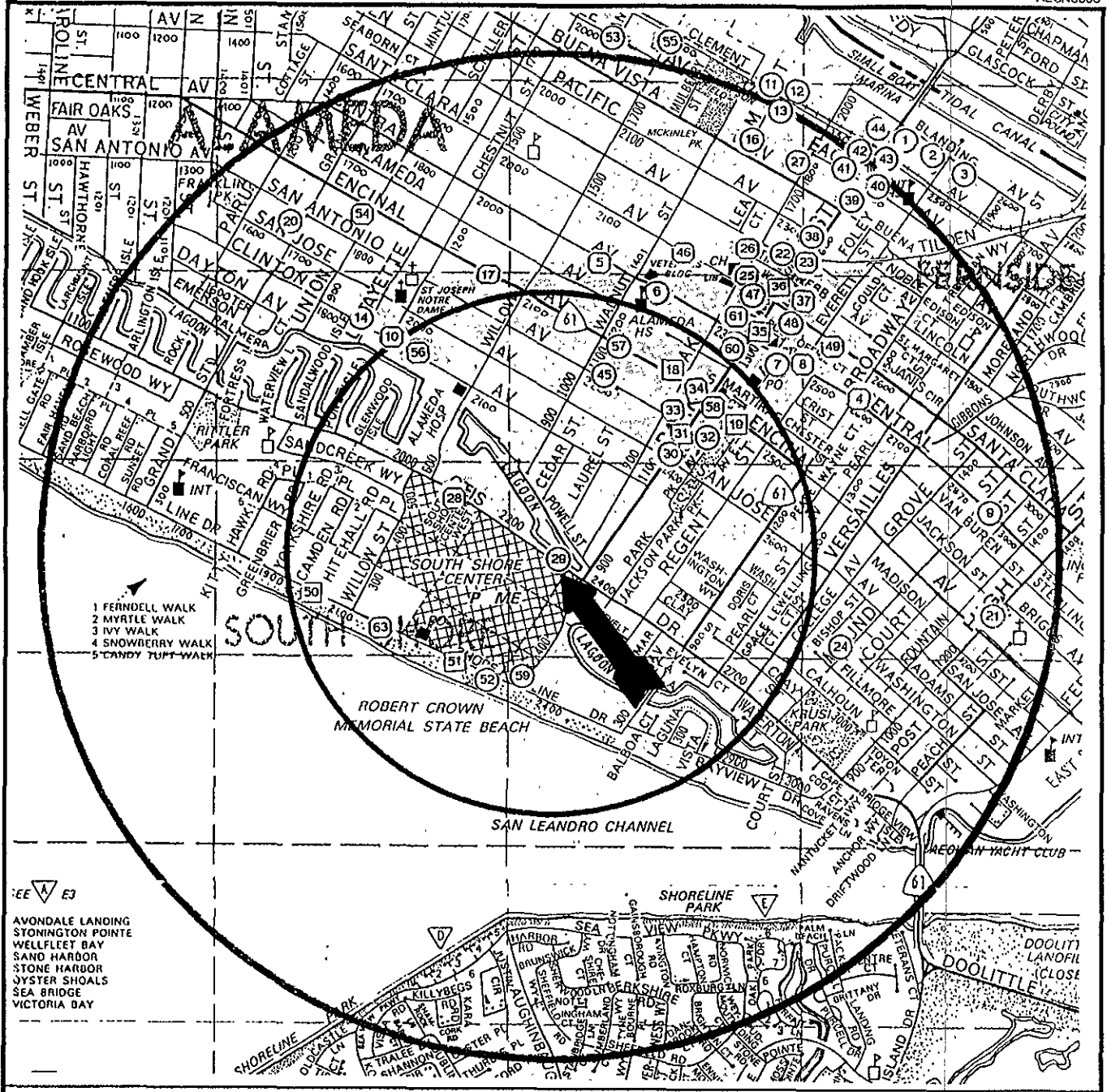
Annual Work Plan	No sites
CalSites	21 sites
Cortese	13 sites
State Solid Waste Assessment Test	No sites
Solid Waste Information System	No sites
State Leaking Underground Tanks	26 sites

- ◆ **Regional Sources:**

Regional Leaking Underground Tanks	23 sites
Non-Tank or Unauthorized Releases	5 sites
Toxic Pits	No sites
Regional Solid Waste Assessment Test	No sites
Well Investigation Program	No sites

- ◆ **Facilities with operating permits to generate, handle, store or dispose of hazardous material:**

Hazardous Waste Information System	11 sites
Underground Storage Tanks	8 sites
SARA Title III	No sites



- 1 FERNDALL WALK
- 2 MYRTLE WALK
- 3 IVY WALK
- 4 SNOWBERRY WALK
- 5 CANDY TURT WALK

- AVONDALE LANDING
- STONINGTON POINT
- WELLFLEET BAY
- SAND HARBOR
- STONE HARBOR
- OYSTER SHOALS
- SEA BRIDGE
- VICTORIA BAY

- ENVIRONMENTAL CONCERNS - HIGH PRIORITY WITHIN 1 MILE
- ENVIRONMENTAL CONCERNS WITHIN 1 MILE
- ENVIRONMENTAL CONCERNS - WITH A 'NO FURTHER ACTION' STATUS WITHIN 1 MILE
- OPERATING PERMITS ONLY, WITHIN 1/2 MILE

3.25 inches to 1 mile

APPROXIMATE LOCATION OF IDENTIFIED SITES IN THE VICINITY OF 2320 OTIS DR, ALAMEDA

1. ALAMEDA ELECTRIC	2420	BLANDING AVE
2. ALLIED ENIGEERING	2421	BLANDING AVE
3. CLAMP SWING PRICING COMPANY	2515	BLANDING AVE
4. N C A INC / NELSON COMPANY & A	1415	BROADWAY
5. PARADISO CONSTRUCITON COMPANY	2100	CENTRAL AVE
6. ALAMEDA HISTORICAL HIGH SCHOOL	2200	CENTRAL AVE
7. ECKERT, JOHN & JULIA	2416	CENTRAL AVE
8. AUTOMOTIVE AUTO REPAIR	2425	CENTRAL AVE
9. DEWCO	2917	CENTRAL AVE
10. .		CHESTNUT & CLINTON ST
11. 2229 CLEMENT AVE.	2229	CLEMENT AVE
12. CLEMENT AVENUE PROJECT	2235	CLEMENT AVE
13. ALAMEDA PLATING	2241	CLEMENT AVE
14. XEDAY CORPORATION	1908	CLINTON AVE
16. SEAT COMPANY OFFICE SERVICE	1818	ELM ST
17. CRYSTAL CLEANERS INC	2008	ENCINAL AVE
18. REVELATION CLEANERS	2309	ENCINAL AVE
19. ALAMEDA CELLARS	2425	ENCINAL AVE
20. UNKNOWN	1070	GRAND ST
21. TEXACO	1357	HIGH ST
22. ALAMEDA GLASS AND PAINT	2315	LINCOLN AVE
23. ALAMEDA AUTO ENHANCERS	2327	LINCOLN AVE
24. JUICY PRODUCTIONS]	1033	MOUND ST
25. BAY RECORDS	1516	OAK ST
26. ALAMEDA POLICE DEPARTMENT	1555	OAK ST
27. US STEEL SUPPLY DIV - CONTAINE	1849	OAK ST
28. SHELL OIL CO #204-0072-0502	2180	OTIS DR, PRIVATE
29. CHEVRON	2340	OTIS DR
30. UNKNOWN		PARK & SAN JOSE ST
31. BK O TIRE	1200	PARK ST
32. PAYLESS CLEANERS #2	1211	PARK ST
33. BERNARDI CLEANER	1222	PARK ST
34. ARCO PRODUCTS CO FAC 2112	1280	PARK ST
35. INDIAN ARTS TRADING COMPANY	1350	PARK ST
36. LUQUE'S UPHOLSTERING	1532	PARK ST
37. BP OIL/MOBIL	1541	PARK ST
38. GOOD CHEVROLET	1630	PARK ST
39. CAVANAUGH MOTORS	1700	PARK ST
40. EXXON	1725	PARK ST, WELL, #7-0104
41. HENRY-DARE PROPERTY	1728	PARK ST
42. UNKNOWN	1800	PARK ST
43. RON GOODE TOYOTA	1825	PARK ST
44. ALAMEDA COLLISION	1911	PARK ST
45. FIVE BROTHERS CARPET SERVICE	2232 E	SAN ANTONIO AVE
46. FOWLER ANDERSON MORTUARY	2244	SANTA CLARA AVE
47. BILL CHUN SERVICE STATION	2301	SANTA CLARA AVE
48. J M A COIN-OP DRY CLEANERS	2414	SANTA CLARA AVE
49. MERRITT TIRE	2501	SANTA CLARA AVE
50. RUBIN, ALBERT H	2001	SHORELINE DR
51. SOUTHSORE CARWASH	2351	SHORELINE DR
52. TEXACO	2375	SHORELINE DR
53. INLAND LADDER COMPANY	1914	STANFORD ST
54. GIFFORD RESIDENCE	891	UNION ST
55. THOMAS WYLIE DESIGN GROUP	1924	WILLOW ST
56. ALAMEDA HOSPITAL	2070	CLINTON AVE
57. ALAMEDA USD ALAMEDA HIGH	2201	ENCINAL AVE
58. FIRE STATION #1	2401	ENCINAL AVE
59. GOODYEAR AUTO SVC. CENTER	325	PARK ST
60. LINDSEY, DONALD	1332	PARK ST
62. HARSCH INVESTMENT CORP.	8	SHORE CENTER
63. ALAMEDA T.S.P.	2233	SHORELINE DR
UNKNOWN LOCATIONS		
FIRST INTERSTATE BANK	1364	PARK ST
BAY FARM ISLAND ELEM. SCHOOL		AUGHINBAUGH WAY

ENVIRONMENTAL RECORDS SEARCH

SUMMARY

LISTED BY STREET

**ENVIRONMENTAL RECORDS SEARCH FOR
CHEVRON STATION 9-6607
2320 OTIS DR, ALAMEDA**

Page: 1
Job : RESN3308
Date: 05-03-1994

LOCATION	ADDRESS	CITY	MAP LOC	SOU- RCE	STATUS
BAY FARM ISLAND ELEM. SCHOOL	AUGHINBAUGH WAY	ALAMEDA		NT	
AUSD - BAY FARM ISLAND	AUGHINBAUGH WAY	ALAMEDA		NT	
ALAMEDA ELECTRIC	2420 BLANDING AVE	ALAMEDA	1	LR	
ALAMEDA ELECTRIC	2420 BLANDING AVE	ALAMEDA	1	LT	0
ALLIED ENIGEERING	2421 BLANDING AVE	ALAMEDA	2	ER	
ALLIED ENGRNG & PRODUCT CORP	2421 BLANDING AVE	ALAMEDA	2	NT	
ALLIED ENGINEERING	2421 BLANDING AVE	ALAMEDA	2	NT	
CLAMP SWING PRICING COMPANY	2515 BLANDING AVE	ALAMEDA	3	AS	NFA
N C A INC / NELSON COMPANY & A	1415 BROADWAY	ALAMEDA	4	AS	NFA
PARADISO CONSTRUCITON COMPANY	2100 CENTRAL AVE	ALAMEDA	5	Cs	WCRBT
PARADISO CONSTRUCTION CO	2100 CENTRAL AVE	ALAMEDA	5	LR	
PACIFIC BELL	2100 CENTRAL AVE	ALAMEDA	5	LR	0
PACIFIC BELL	2100 CENTRAL AVE	ALAMEDA	5	LT	0
ENCIMAL HIGH SCHOOL	2100 CENTRAL AVE	ALAMEDA	5	LT	0
ALAMEDA HISTORICAL HIGH SCHOOL	2200 CENTRAL AVE	ALAMEDA	6	LT	3B
ECKERT, JOHN & JULIA	2416 CENTRAL AVE	ALAMEDA	7	AS	NFA
AUTOMOTIVE AUTO REPAIR	2425 CENTRAL AVE	ALAMEDA	8	Cs	WCRBT
AUTOMOTIVE AUTO REPAIR	2425 CENTRAL AVE	ALAMEDA	8	LR	3B
AUTOMOTIVE AUTO REPAIR	2425 CENTRAL AVE	ALAMEDA	8	LT	3B
DEWCO	2917 CENTRAL AVE	ALAMEDA	9	AS	NFA
	CHESTNUT & CLUNTON ST	ALAMEDA	10	ER	
2229 CLEMENT AVE.	2229 CLEMENT AVE	ALAMEDA	11	NT	
CLEMENT AVENUE PROJECT	2235 CLEMENT AVE	ALAMEDA	12	LR	0
CLEMENT AVENUE PROJECT	2235 CLEMENT AVE	ALAMEDA	12	LT	0
ALAMEDA PLATING	2241 CLEMENT AVE	ALAMEDA	13	ER	
XEDAY CORPORATION	1908 CLINTON AVE	ALAMEDA	14	AS	NFA
SEAT COMPANY OFFICE SERVICE	1818 ELM ST	ALAMEDA	16	AS	NFA
CRYSTAL CLEANERS INC	2006 ENCINAL AVE	ALAMEDA	17	AS	NFA
CRYSTAL CLEANERS	2006 ENCINAL AVE	ALAMEDA	17	LR	0
CRYSTAL CLEANERS	2006 ENCINAL AVE	ALAMEDA	17	NT	
CRYSTAL CLEANERS	2006 ENCINAL AVE	ALAMEDA	17	LT	0
FUGGER PAINTING & DECORATING	2309 ENCINAL AVE	ALAMEDA	18	AS	NFA
ALAMEDA CELLARS	2425 ENCINAL AVE	ALAMEDA	19	LT	0
ALAMEDA CELLARS	2425 ENCINAL AVE	ALAMEDA	19	LR	0
UNKNOWN	1070 GRAND ST	ALAMEDA	20	ER	
TEXACO	1357 HIGH ST	ALAMEDA	21	Cs	WCRBT
ALAMEDA TEXACO (INDEPENDENT)	1357 HIGH ST	ALAMEDA	21	LT	0
ALAMEDA TEXACO (INDEPENDENT)	1357 HIGH ST	ALAMEDA	21	LR	0
ALAMEDA GLASS AND PAINT	2315 LINCOLN AVE	ALAMEDA	22	AS	NFA
ALAMEDA AUTO ENHANCERS	2327 LINCOLN AVE	ALAMEDA	23	NT	
JUICY PRODUCTIONS]	1033 MOUND ST	ALAMEDA	24	AS	NFA
BAY RECORDS	1518 OAK ST	ALAMEDA	25	AS	NFA
ALAMEDA POLICE DEPARTMENT	1555 OAK ST	ALAMEDA	26	LR	3B
ALAMEDA POLICE DEPARTMENT	1555 OAK ST	ALAMEDA	26	LT	3B
ALAMEDA POLICE DEPARTMENT	1555 OAK ST	ALAMEDA	26	Cs	WCRBT

**ENVIRONMENTAL RECORDS SEARCH FOR
CHEVRON STATION 9-6607
2320 OTIS DR, ALAMEDA**

Page: 2
Job: RESN3308
Date: 05-03-1994

LOCATION	ADDRESS	CITY	MAP LOC	SOU- RCE	STATUS
US STEEL SUPPLY DIV - CONTAINE	1849 OAK ST	ALAMEDA	27	AS	NFA
SHELL	2160 OTIS DR	ALAMEDA	28	Cs	WCRBT
SHELL	2160 OTIS DR	ALAMEDA	28	LR	3B
SHELL	2160 OTIS DR	ALAMEDA	28	LT	3B
CHEVRON	2340 OTIS DR	ALAMEDA	29	LT	3B
CHEVRON	2340 OTIS DR	ALAMEDA	29	LR	3B
UNKNOWN	PARK & SAN JOSE ST	ALAMEDA	30	ER	
BIG O TIRE	1200 PARK ST	ALAMEDA	31	Cs	WCRBT
PAYLESS CLEANERS #2	1211 PARK ST	ALAMEDA	32	AS	NFA
BERNARDI CLEANERS	1222 PARK ST	ALAMEDA	33	AS	NFA
ARCO	1260 PARK ST	ALAMEDA	34	Cs	WCRBT
ARCO	1260 PARK ST	ALAMEDA	34	LR	3A
ARCO	1260 PARK ST	ALAMEDA	34	LT	3A
INDIAN ARTS TRADING COMPANY	1350 PARK ST	ALAMEDA	35	AS	NFA
LUQUE'S UPHOLSTERING	1532 PARK ST	ALAMEDA	36	AS	NFA
BP OIL/MOBIL	1541 PARK ST	ALAMEDA	37	LT	5C
MOBIL	1541 PARK ST	ALAMEDA	37	Cs	WCRBT
BP OIL/MOBIL	1541 PARK ST	ALAMEDA	37	LR	5C
GOOD CHEVROLET	1630 PARK ST	ALAMEDA	38	Cs	WCRBT
GOOD CHEVROLET	1630 PARK ST	ALAMEDA	38	LR	3B
GOOD CHEVROLET	1630 PARK ST	ALAMEDA	38	LT	3B
CAVANAUGH MOTORS	1700 PARK ST	ALAMEDA	39	LR	3B
CAVANAUGH MOTORS	1700 PARK ST	ALAMEDA	39	LT	3B
EXXON	1725 PARK ST, WELL, #7-0104	ALAMEDA	40	ER	
EXXON/REGAL	1725 PARK ST	ALAMEDA	40	LR	5R
EXXON/REGAL	1725 PARK ST	ALAMEDA	40	LT	5R
REGAL/EXXON	1725 PARK ST	ALAMEDA	40	Cs	WCRBT
HENRY-DARE PROPERTY	1726 PARK ST	ALAMEDA	41	LT	0
UNKNOWN	1600 PARK ST	ALAMEDA	42	LR	
UNKNOWN	1600 PARK ST	ALAMEDA	42	LT	0
RON GOODE TOYOTA	1825 PARK ST	ALAMEDA	43	LT	3B
RON GOODE TOYOTA	1825 PARK ST	ALAMEDA	43	LR	
ALAMEDA COLLISION	1911 PARK ST	ALAMEDA	44	Cs	WCRBT
ALAMEDA COLLISION	1911 PARK ST	ALAMEDA	44	LR	0
ALAMEDA COLLISION	1911 PARK ST	ALAMEDA	44	LT	0
FIVE BROTHERS CARPET SERVICE	2232 E SAN ANTONIO AVE	ALAMEDA	45	AS	NFA
FOWLER ANDERSON MORTUARY	2244 SANTA CLARA AVE	ALAMEDA	46	LR	3B
FOWLER ANDERSON MORTUARY	2244 SANTA CLARA AVE	ALAMEDA	46	LT	9
BILL CHUN SERVICE STATION	2301 SANTA CLARA AVE	ALAMEDA	47	LT	0
J M A COIN-OP DRY CLEANERS	2414 SANTA CLARA AVE	ALAMEDA	48	AS	NFA
MERRITT TIRE	2501 SANTA CLARA AVE	ALAMEDA	49	LR	0
MERRITT TIRE	2501 SANTA CLARA AVE	ALAMEDA	49	LT	0
MERRITT TIRE	2501 SANTA CLARA AVE	ALAMEDA	49	Cs	WCRBT
RUBIN, ALBERT H	2001 SHORELINE DR	ALAMEDA	50	AS	NFA
SOUTHSHORE CARWASH	2351 SHORELINE DR	ALAMEDA	51	LR	5C

**ENVIRONMENTAL RECORDS SEARCH FOR
CHEVRON STATION 9-6607
2320 OTIS DR, ALAMEDA**

Page: 3
Job : RESN3308
Date: 05-03-1994

LOCATION	ADDRESS	CITY	MAP LOC	SOU- RCE	STATUS
SOUTHSHORE CARWASH	2351 SHORELINE DR	ALAMEDA	51	Cs	WCRBT
SOUTHSHORE CARWASH	2351 SHORELINE DR	ALAMEDA	51	LT	5C
TEXACO	2375 SHORELINE DR	ALAMEDA	52	LT	5C
TEXACO	2375 SHORELINE DR	ALAMEDA	52	LR	5C
INLAND LADDER COMPANY	1914 STANFORD ST	ALAMEDA	53	AS	NFA
GIFFORD RESIDENCE	891 UNION ST	ALAMEDA	54	LR	
GIFFORD RESIDENCE	891 UNION ST	ALAMEDA	54	LT	0
THOMAS WYLIE DESIGN GROUP	1924 WILLOW ST	ALAMEDA	55	AS	NFA

**OPERATING PERMITS SEARCH FOR
CHEVRON STATION 9-6607
2320 OTIS DR, ALAMEDA**

Page: 1
Job : RESN3308
Date: 05-03-1994

LOCATION	ADDRESS	CITY	MAP LOC	SOU- RCE	STATUS
ALAMEDA HOSPITAL	2070 CUNTON AVE	ALAMEDA	56	HW	
ALAMEDA USD ALAMEDA HIGH	2201 ENCINAL AVE	ALAMEDA	57	HW	
REVELATION CLEANERS	2309 ENCINAL AVE	ALAMEDA	18	RN	
FIRE STATION #1	2401 ENCINAL AVE	ALAMEDA	58	UT	87&93
SHELL OIL CO #204-0072-0502	2160 OTIS DR, PRIVATE	ALAMEDA	28	HW	
RON'S ALAMEDA SHELL SERVICE	2160 OTIS DR	ALAMEDA	28	UT	87&93
SHELL STATION #204-0072-0502	2160 OTIS DR	ALAMEDA	28	RN	
RON'S ALAMEDA SHELL SERVICE	2160 OTIS DR	ALAMEDA	28	UT	87&93
96607	2340 OTIS DR	ALAMEDA	29	UT	87&93
CHEVRON STATION #96607	2340 OTIS DR	ALAMEDA	29	HW	
GOODYEAR AUTO SVC. CENTER	325 PARK ST	ALAMEDA	59	UT	87&93
BERNARDI CLEANER	1222 PARK ST	ALAMEDA	33	RN	
ARGO PRODUCTS CO FAC 2112	1260 PARK ST	ALAMEDA	34	HW	
WALSH'S FRIENDLY FAMILY CORNER	1260 PARK ST	ALAMEDA	34	UT	87&93
WALSH'S FRIENDLY FAMILY CORNER	1260 PARK ST	ALAMEDA	34	UT	87&93
LINDSEY, DONALD	1332 PARK ST	ALAMEDA	60	HW	
FIRST INTERSTATE BANK	1364 PARK ST	ALAMEDA		HW	
HARSCH INVESTMENT CORP.	S SHORE CENTER	ALAMEDA	62	HW	
DRY CLEAN USA	2359 S SHORE CENTER	ALAMEDA	62	RN	
ALAMEDA T.S.P.	2233 SHORELINE DR	ALAMEDA	63	UT	87&93
PACIFIC BELL	2233 SHORELINE DR	ALAMEDA	63	RN	
SOUTHSHORE CAR WASH	2351 SHORELINE DR	ALAMEDA	51	HW	
SOUTH SHORE CAR WASH	2351 SHORELINE DR	ALAMEDA	51	UT	87&93
HARSCH INVESTMENT CORPORATI	2375 SHORELINE DR	ALAMEDA	52	HW	
TEXACO REFINING AND MARKETI	2375 SHORELINE DR,C	ALAMEDA	52	HW	

REFERENCED SOURCES

FEDERAL SOURCES

- NL National Priority List (10/17/93)
- CC Comprehensive Environmental Response, Compensation, and Liability System CERCLIS (10/17/93)
 NFA No Further Action
- FF Federal Facilities (10/17/93)
- ER Emergency Response Notification System (1988-92)
- RV RCRA Violators List (8/93)
- | | |
|---|--------------------------|
| 1 | Land Disposal |
| 2 | Incinerator |
| 3 | Storage/Treatment |
| 4 | Large Quantity Generator |
| 5 | Transporter |
- LI Superfund Liens - LIENS (03/13/93)
- FD Federal Dockets

WMB Solid waste disposal sites with known migration of hazardous waste

- ST Solid Waste Assessment Test, California State - SWAT(S) (11/6/93)
 Facilities or sites are ranked within each region on a scale 1-15 according to priority
- SS Solid Waste Information System - SWIS (9/93)
- LT Leaking Underground Storage tanks, California State - LUST(S) (May 93)
- | | |
|----|---|
| 0 | No action |
| 1 | Leak being confirmed |
| 3A | Prel site assessment workplan submitted |
| 3B | Prel site assessment underway |
| 5C | Pollution characterization |
| 5R | Remediation plan |
| 7 | Remedial action underway |
| 8 | Post remedial action monitoring |
| 9 | Case closed |

CALIFORNIA STATE SOURCES

- BP Annual Work Plan (formerly BEP) (06/31/93)
- | | |
|-------|---------------------------------------|
| AWP | Active Annual Work Plan site |
| BKLG | Backlog, potential AWP site |
| COM | Certified, but Operating & Maintained |
| CERT | Certified, site has been remediated |
| DLIST | Delisted |
| REFRC | Former AWP site, referred to RCRA |
| REFRW | Former AWP site, referred to RWQCB |
- AS CALSITES (formerly ASPIS) (06/31/93)
- | | |
|------|---------------------------------------|
| PEAR | Preliminary Endangerment Assessment |
| SSR | Site Screening Required |
| HRR | Hazard Ranking Required |
| PRPR | Pot Responsible Party search Required |
| NFA | No Further Action |
| EPA | Federal EPA lead |
| RCRA | RECRA permitting program lead |
| RWQC | Regional Water Quality Board lead |
| CNTY | County lead |
| OAL | Other Agency lead |

(Suffixes L, M or H Indicates Low, Medium or High Priority)

- CS Office of Planning and Research, CORTESE
- | | |
|-------|---|
| WCRBT | Tank leaks |
| DHS1 | Abandoned hazardous waste site |
| DHS2 | Contaminated public drinking wells serving less than 200 connections |
| MS3 | Contaminated public drinking wells serving more than 200 connections |
| DHS5 | Sites pursuant to section 25356 of the Health and Safety Code (see BEP) |

REGIONAL SOURCES (updated quarterly)

- LR Leaking Underground Storage Tanks, Regional - LUST(R)
- | | |
|----|---|
| 0 | No action |
| 1 | Leak being confirmed |
| 3A | Prel site assessment workplan submitted |
| 3B | Prel site assessment underway |
| 5C | Pollution characterization |
| 5R | Remediation plan |
| 7 | Remedial action underway |
| 8 | Post remedial action monitoring |
| 9 | Case closed |
- NT Non-Tank or Unauthorized Releases (for status codes see Leaking Tanks Regional)
- TP Toxic Pits, Regional
- SR Solid Waste Assessment Test, Regional - SWAT(R) Priority
- WP Well Investigation Program
- | | |
|----|-----------------------------------|
| 1A | Organics exceeding action levels |
| 1B | Organics with set action levels |
| 2 | Inorganics exceeding action level |

REFERENCED SOURCES

OPERATING PERMITS

HW Hazardous Waste Information System - HWIS (1989-92)

EPA Permit number
1X - One time permit

UT Underground Storage Tank Permits (1975-93)

Reference to tank permit

SA SARA Title III (1992)

ENVIRONMENTAL RECORDS SEARCH

LISTED BY SOURCE

INTRODUCTION

The following government sources have been searched for sites within one mile radius, unless otherwise stated, of the subject location.

BBL has used its best effort but makes no claims as to the completeness or accuracy of the referenced government sources or the completeness of the search. Our records are frequently updated but only as current as their publishing date and may not represent the entire field of known or potential hazardous waste or contaminated sites. To ensure complete coverage of the subject property and surrounding area, sites may be included in the list if there was any doubt as to the location because of discrepancies in map location, zip code, address, or other information in our sources.

FEDERAL SOURCES

NPL National Priority List

EPA has prioritized sites with significant risk to human health and the environment. These sites receive remedial funding under the Comprehensive Environmental Response Conservation and Liability Act (CERCLA).

No listings within the specified range.

CERCLIS Comprehensive Environmental Response, Compensation, and Liability Information System

CERCLIS is a data base used by the EPA to track activities conducted under the Comprehensive Environmental Response and Liability Act CERCLA (1980) and the amendment the Superfund Amendments and Reauthorization Act SARA (1986).

Sites to be included are identified primarily by the reporting requirements of hazardous substances Treatment, Storage and Disposal(TSD) facilities and releases larger than specific Reportable Quantities(RQ), established by EPA.

Using the National Oil and hazardous Substance Pollution Contingency Plan(National Contingency Plan) the EPA set priorities for cleanup.

The EPA rates National Contingency Plan sites according to a quantitative Hazard Ranking System(HRS) based on the potential health risk via any one or more pathways: groundwater,surface water, air, direct contact, and fire/explosion.

The EPA and state agencies seek to identify potentially responsible parties(PRP) and

ultimately Responsible Parties(RP) who can be required to finance cleanup activities, either direct through reimbursement of federal Superfund expenditures.

Status Codes: NFA - No Further Action

No listings within the specified range.

FEDFAC Federal Facilities

As part of the CERCLA program, federal facilities with known or suspected environmental problems, the Federal Facilities Hazardous Waste Compliance Docket is tracked separately to comply with a Federal Court order.

No listings within the specified range.

ERNS Emergency Response Notification System

The ERNS is a national computer database used to store information on unauthorized releases of oil and hazardous substances. The program is a cooperative effort of the Environmental Protection Agency, the Department of Transportation Research and Special Program Administration's John Volpe National Transportation System Center and the National Response Center.

There are primarily five Federal statutes that require release reporting:the Comprehensive Environmental Response, Compensation and Liability Act (CERCLA) section 103; the Superfund Amendments and Reauthorization Act(SARA) Title III Section 304; the Clean Water Act of 1972(CWA) section 311(b)(3); and the Hazardous Material Transportation Act of 1974(HMTA section 1808(b).

Site: ALLIED ENIGEERING
Address: 2421 BLANDING AVE
City: ALAMEDA
Map Loc: 2
Status: 910000457 10 GAL of OIL, MISC: LUBRICATING (

Site: .
Address: CHESTNUT & CLINTON ST
City: ALAMEDA
Map Loc: 10
Status: 9100004598 1 GAL of GASOLINE: AUTOMOTIVE (4.23G

Site: ALAMEDA PLATING
Address: 2241 CLEMENT AVE
City: ALAMEDA
Map Loc: 13
Status: 9100010393 2400 GAL of COPPER CYANIDE, WASTE (

Site: UNKNOWN
Address: 1070 GRAND ST
City: ALAMEDA
Map Loc: 20
Status: 9200008387 OLITE OIL SHEEN (03/06/1992)

Site: UNKNOWN
Address: PARK & SAN JOSE ST
City: ALAMEDA
Map Loc: 30
Status: 9000017247 LATEX PAINT AND WATER (04/23/1990)

Site: EXXON
Address: 1725 PARK ST, WELL, #7-0104
City: ALAMEDA
Map Loc: 40
Status: 9100028727 GASOLINE (07/26/1991)

LIENS Superfund Liens

A current list of Federal Superfund Liens as compiled by the Office of Enforcement and Compliance Monitoring (OECM), EPA, Washington, D.C. based upon information submitted by EPA's ten Regional Offices. The EPA and the OECM make no representations regarding the accuracy or completeness of the list.

No listings within the specified range.

RCRA RCRA Violators List

The Resource Conservation and Recovery Act of 1976 provides for "cradle to grave" regulation of hazardous wastes. RCRA requires regulation of hazardous waste generators, transporters, and storage/treatment/disposal sites. Evaluation to potential violation, ranging from manifest requirements to hazardous waste discharges, is typically conducted by the US EPA.

If enforcement is required, it is typically delegated to a state agency.

- 1 - Land Disposal
- 2 - Incinerator
- 3 - Storage/Treatment
- 4 - Large Quantity Generator
- 5 - Transporter

No listings within the specified range.

FD Federal Enforcement Dockets

The US EPA, Office of Enforcement, maintains a list of sites under enforcement by the US EPA.

No listings within the specified range.

CALIFORNIA STATE SOURCES

AW Annual Work Plan (previously known as Bond Expenditure Plan)

The California Health and Safety code, as amended by AB 129, requires the California Environmental Protection Agency to develop a site-specific expenditure plan as the basis for an appropriation of California Hazardous Substance Cleanup Bond Act of 1984 funds.

The Agency is also required to update the report annually and report any significant adjustments to the Legislature on an ongoing basis. The plan identifies California hazardous waste sites targeted for cleanup by responsible parties, the California and the Federal Environmental Protection Agency over the next five years.

Status Codes:

<i>BKLG</i>	<i>Backlog, Potential Annual Work Plan Site</i>
<i>AWP</i>	<i>Active Annual Work Plan site</i>
<i>COM</i>	<i>Certified, but still in Operation & Maintenance mode</i>
<i>CERT</i>	<i>Certified after remediation</i>
<i>DLST</i>	<i>Delisted from the AWP</i>
<i>REFRC</i>	<i>Former AWP site referred to RCRA</i>
<i>REFRW</i>	<i>Former AWP site referred to the Regional Water Quality Board</i>

No listings within the specified range.

CALS CALSITES

The Historical Abandoned Site Survey Program identified certain potential hazardous waste sites. The identification of these sites were generally not made via sampling and site characterization, they were made as a result of file searches and windshield surveys. Some of the sites may have had a site inspection with sampling.

The information has been compiled into this database by California Environmental Protection Agency, Department of Toxic Substance Control (DTSC) in accordance with Section 25359.6 of the California Health and Safety Code.

This database was previously known as The Abandoned Sites Program Information System ASPI

Status Codes:

<i>PEARL</i>	<i>Preliminary Endangerment Assessment Required,Low priority</i>
<i>PEARM</i>	<i>Preliminary Endangerment Assessment Required,Medium priority</i>
<i>PEARH</i>	<i>Preliminary Endangerment Assessment Required,High priority</i>
<i>SSR</i>	<i>Site Screening Required</i>
<i>HRR</i>	<i>Hazard Ranking Required</i>
<i>PRPR</i>	<i>Potential Responsible Party Search Required</i>
<i>NFA</i>	<i>No Further Action for DTSC</i>
<i>EPA</i>	<i>EPA is the lead agency</i>
<i>RCRA</i>	<i>Mitigated under the RCRA permitting program</i>
<i>RWQCB</i>	<i>Mitigated under the lead of the Regional Water Quality Board</i>
<i>CNTY</i>	<i>County lead</i>
<i>OAL</i>	<i>Other Agency lead</i>

(Suffixes L,M and H indicates Low, Medium or High Priority)

Site: CLAMP SWING PRICING COMPANY
Address: 2515 BLANDING AVE
City: ALAMEDA
Map Loc: 3
Status: *NFA - No Further Action for DTSC*

Site: N C A INC / NELSON COMPANY & A
Address: 1415 BROADWAY
City: ALAMEDA
Map Loc: 4
Status: *NFA - No Further Action for DTSC*

Site: ECKERT, JOHN & JULIA
Address: 2416 CENTRAL AVE
City: ALAMEDA
Map Loc: 7
Status: *NFA - No Further Action for DTSC*

Site: DEWCO
Address: 2917 CENTRAL AVE
City: ALAMEDA
Map Loc: 9
Status: *NFA - No Further Action for DTSC*

Site: XEDAY CORPORATION
Address: 1908 CLINTON AVE
City: ALAMEDA
Map Loc: 14
Status: *NFA - No Further Action for DTSC*

Site: SEAT COMPANY OFFICE SERVICE
Address: 1816 ELM ST
City: ALAMEDA
Map Loc: 16
Status: *NFA - No Further Action for DTSC*

Site: CRYSTAL CLEANERS INC
Address: 2006 ENCINAL AVE
City: ALAMEDA
Map Loc: 17
Status: *NFA - No Further Action for DTSC*

Site: FUGGER PAINTING & DECORATING
Address: 2309 ENCINAL AVE
City: ALAMEDA
Map Loc: 18
Status: *NFA - No Further Action for DTSC*

Site: ALAMEDA GLASS AND PAINT
Address: 2315 LINCOLN AVE
City: ALAMEDA
Map Loc: 22
Status: *NFA - No Further Action for DTSC*

Site: JUICY PRODUCTIONS]
Address: 1033 MOUND ST
City: ALAMEDA
Map Loc: 24
Status: *NFA - No Further Action for DTSC*

Site: BAY RECORDS
Address: 1516 OAK ST
City: ALAMEDA
Map Loc: 25
Status: *NFA - No Further Action for DTSC*

Site: US STEEL SUPPLY DIV - CONTAINE
Address: 1849 OAK ST
City: ALAMEDA
Map Loc: 27
Status: *NFA - No Further Action for DTSC*

Site: PAYLESS CLEANERS #2
Address: 1211 PARK ST
City: ALAMEDA
Map Loc: 32
Status: *NFA - No Further Action for DTSC*

Site: BERNARDI CLEANERS
Address: 1222 PARK ST
City: ALAMEDA
Map Loc: 33
Status: *NFA - No Further Action for DTSC*

Site: INDIAN ARTS TRADING COMPANY
Address: 1350 PARK ST
City: ALAMEDA
Map Loc: 35
Status: *NFA - No Further Action for DTSC*

Site: LUQUE'S UPHOLSTERING
Address: 1532 PARK ST
City: ALAMEDA
Map Loc: 36
Status: *NFA - No Further Action for DTSC*

Site: FIVE BROTHERS CARPET SERVICE
Address: 2232 E SAN ANTONIO AVE
City: ALAMEDA
Map Loc: 45
Status: *NFA - No Further Action for DTSC*

Site: J M A COIN-OP DRY CLEANERS
Address: 2414 SANTA CLARA AVE
City: ALAMEDA
Map Loc: 48
Status: *NFA - No Further Action for DTSC*

Site: RUBIN, ALBERT H
Address: 2001 SHORELINE DR
City: ALAMEDA
Map Loc: 50
Status: *NFA - No Further Action for DTSC*

Site: INLAND LADDER COMPANY
Address: 1914 STANFORD ST
City: ALAMEDA
Map Loc: 53
Status: *NFA - No Further Action for DTSC*

Site: THOMAS WYLIE DESIGN GROUP
Address: 1924 WILLOW ST
City: ALAMEDA
Map Loc: 55
Status: *NFA - No Further Action for DTSC*

CORTESE State of California Office of Planning and Research

This database is a consolidation of information from various sources. It is maintained by the State Office of Planning and Research and lists potential and confirmed hazardous waste or substances sites. This source was last updated by the government in November 1990.

Status Codes: WRCBT Tank leaks. Compiled by Water Resource Control Board
DHS1 Abandoned hazardous waste site. Compiled by Toxic Substance Control Div. of DHS
DHS2 Contaminated public water drinking wells serving less than 200 connections. Compiled by Env. Health Div. of DHS
DHS3 Contaminated public water drinking wells serving more than 200 connections
DHS5 Sites pursuant to section 25356 of the Health and Safety Code (see BEP)
CWMB Solid waste disposal sites with known migration of hazardous waste

Site: PARADISO CONSTRUCTION COMPANY
Address: 2100 CENTRAL AVE
City: ALAMEDA
Map Loc: 5
Status: *WCRBT - Leaking Tank*

Site: AUTOMOTIVE AUTO REPAIR
Address: 2425 CENTRAL AVE
City: ALAMEDA
Map Loc: 8
Status: *WCRBT - Leaking Tank*

Site: TEXACO
Address: 1357 HIGH ST
City: ALAMEDA
Map Loc: 21
Status: *WCRBT - Leaking Tank*

Site: ALAMEDA POLICE DEPARTMENT
Address: 1555 OAK ST
City: ALAMEDA
Map Loc: 26
Status: *WCRBT - Leaking Tank*

Site: SHELL
Address: 2160 OTIS DR
City: ALAMEDA
Map Loc: 28
Status: *WCRBT - Leaking Tank*

Site: BIG O TIRE
Address: 1200 PARK ST
City: ALAMEDA
Map Loc: 31
Status: *WCRBT - Leaking Tank*

Site: ARCO
Address: 1260 PARK ST
City: ALAMEDA
Map Loc: 34
Status: *WCRBT - Leaking Tank*

Site: MOBIL
Address: 1541 PARK ST
City: ALAMEDA
Map Loc: 37
Status: *WCRBT - Leaking Tank*

Site: GOOD CHEVROLET
Address: 1630 PARK ST
City: ALAMEDA
Map Loc: 38
Status: *WCRBT - Leaking Tank*

Site: REGAL/EXXON
Address: 1725 PARK ST
City: ALAMEDA
Map Loc: 40
Status: *WCRBT - Leaking Tank*

Site: ALAMEDA COLLISION
Address: 1911 PARK ST
City: ALAMEDA
Map Loc: 44
Status: *WCRBT - Leaking Tank*

Site: MERRITT TIRE
Address: 2501 SANTA CLARA AVE
City: ALAMEDA
Map Loc: 49
Status: *WCRBT - Leaking Tank*

Site: SOUTHSORE CARWASH
Address: 2351 SHORELINE DR
City: ALAMEDA
Map Loc: 51
Status: *WCRBT - Leaking Tank*

LUST(S) Leaking Underground Storage Tanks - California State

The Leaking Underground Storage Tanks Information System is maintained by the State Water Resource Board pursuant to Section 25295 of the Health and Safety Code.

Status Codes:

0	<i>No action</i>
1	<i>Leak being confirmed</i>
3A	<i>Prel site assessment workplan submitted</i>
3B	<i>Prel site assessment underway</i>
5C	<i>Pollution characterization</i>
5R	<i>Remediation plan</i>
7	<i>Remedial action underway</i>
8	<i>Post remedial action monitoring</i>
9	<i>Case closed</i>

Site: ALAMEDA ELECTRIC
Address: 2420 BLANDING AVE
City: ALAMEDA
Map Loc: 1
Status: *0 - No Action Taken.*

Site: PACIFIC BELL
Address: 2100 CENTRAL AVE
City: ALAMEDA
Map Loc: 5
Status: *0 - No Action Taken.*

Site: ENCIMAL HIGH SCHOOL
Address: 2100 CENTRAL AVE
City: ALAMEDA
Map Loc: 5
Status: *0 - No Action Taken.*

Site: ALAMEDA HISTORICAL HIGH SCHOOL
Address: 2200 CENTRAL AVE
City: ALAMEDA
Map Loc: 6
Status: *3B - Prelim Site Assessment underway.*

Site: AUTOMOTIVE AUTO REPAIR
Address: 2425 CENTRAL AVE
City: ALAMEDA
Map Loc: 8
Status: *3B - Prelim Site Assessment underway.*

Site: CLEMENT AVENUE PROJECT
Address: 2235 CLEMENT AVE
City: ALAMEDA
Map Loc: 12
Status: *0 - No Action Taken.*

Site: CRYSTAL CLEANERS
Address: 2006 ENCINAL AVE
City: ALAMEDA
Map Loc: 17
Status: *0 - No Action Taken.*

Site: ALAMEDA CELLARS
Address: 2425 ENCINAL AVE
City: ALAMEDA
Map Loc: 19
Status: *0 - No Action Taken.*

Site: ALAMEDA TEXACO (INDEPENDENT)
Address: 1357 HIGH ST
City: ALAMEDA
Map Loc: 21
Status: *0 - No Action Taken.*

Site: ALAMEDA POLICE DEPARTMENT
Address: 1555 OAK ST
City: ALAMEDA
Map Loc: 26
Status: *3B - Prelim Site Assessment underway.*

Site: SHELL
Address: 2160 OTIS DR
City: ALAMEDA
Map Loc: 28
Status: *3B - Prelim Site Assessment underway.*

Site: CHEVRON
Address: 2340 OTIS DR
City: ALAMEDA
Map Loc: 29
Status: *3B - Prelim Site Assessment underway.*

Site: ARCO
Address: 1260 PARK ST
City: ALAMEDA
Map Loc: 34
Status: *3A - Prelim Site Assessment workplan submitted.*

Site: BP OIL/MOBIL
Address: 1541 PARK ST
City: ALAMEDA
Map Loc: 37
Status: *5C - Pollution characterization.*

Site: GOOD CHEVROLET
Address: 1630 PARK ST
City: ALAMEDA
Map Loc: 38
Status: *3B - Prelim Site Assessment underway.*

Site: CAVANAUGH MOTORS
Address: 1700 PARK ST
City: ALAMEDA
Map Loc: 39
Status: *3B - Prelim Site Assessment underway.*

Site: EXXON/REGAL
Address: 1725 PARK ST
City: ALAMEDA
Map Loc: 40
Status: *5R - Remediation Plan submitted.*

Site: HENRY-DARE PROPERTY
Address: 1726 PARK ST
City: ALAMEDA
Map Loc: 41
Status: *0 - No Action Taken.*

Site: UNKNOWN
Address: 1800 PARK ST
City: ALAMEDA
Map Loc: 42
Status: 0 - No Action Taken.

Site: RON GOODE TOYOTA
Address: 1825 PARK ST
City: ALAMEDA
Map Loc: 43
Status: 3B - Prelim Site Assessment underway.

Site: ALAMEDA COLLISION
Address: 1911 PARK ST
City: ALAMEDA
Map Loc: 44
Status: 0 - No Action Taken.

Site: FOWLER ANDERSON MORTUARY
Address: 2244 SANTA CLARA AVE
City: ALAMEDA
Map Loc: 46
Status: 9 - Case Closed.

Site: BILL CHUN SERVICE STATION
Address: 2301 SANTA CLARA AVE
City: ALAMEDA
Map Loc: 47
Status: 0 - No Action Taken.

Site: MERRITT TIRE
Address: 2501 SANTA CLARA AVE
City: ALAMEDA
Map Loc: 49
Status: 0 - No Action Taken.

Site: SOUTHSORE CARWASH
Address: 2351 SHORELINE DR
City: ALAMEDA
Map Loc: 51
Status: 5C - Pollution characterization.

Site: TEXACO
Address: 2375 SHORELINE DR
City: ALAMEDA
Map Loc: 52
Status: 5C - Pollution characterization.

Site: GIFFORD RESIDENCE
Address: 891 UNION ST
City: ALAMEDA
Map Loc: 54
Status: 0 - No Action Taken.

SWAT(S) Solid Waste Assessment Test - California State

This program, provided for under the Calderon legislation (Section 13273 of the Water Code), requires that disposal sites with more than 50,000 cubic yards of waste provide sufficient information to the regional water quality control board to determine whether or not the site has discharged hazardous substances which will impact the environment.

Site operators are required to file Solid Waste Assessment Test reports on a staggered basis. Operators of the 150 highest ranking (Rank 1) sites were required to submit Solid Waste Assessment Tests by July 1, 1987, Rank 2 in 1988 and so on.

Operators submit water quality tests to the Regional Water Quality Control Board, describing surface and groundwater quality and supply; and the geology within 1 mile of the site. Air quality tests are submitted to the local Air Quality Management District or Air Pollution Control District.

Status Codes: Facilities or sites are ranked within each region on a scale 1-15 according to priority.

No listings within the specified range.

SWIS Solid Waste Information System

As legislated under the Solid Waste Management and Resource Recovery Act of 1972, the California Waste Management Board maintains lists of certain facilities, i.e. Active solid waste disposal sites, Inactive or Closed solid waste disposal sites and Transfer facilities.

No listings within the specified range.

REGIONAL SOURCES

LUST(R) Leaking Underground Storage Tanks - Regional

Each of the California Regional Water Quality Control Boards RWQCB maintains lists of

leaking underground storage tanks.

Status Codes: 0 No action
1 Leak being confirmed
3A Prel site assessment workplan submitted
3B Prel site assessment underway
5C Pollution characterization
5R Remediation plan
7 Remedial action underway
8 Post remedial action monitoring
9 Case closed

Site: ALAMEDA ELECTRIC
Address: 2420 BLANDING AVE
City: ALAMEDA
Map Loc: 1
Status: -

Site: PARADISO CONSTRUCTION CO
Address: 2100 CENTRAL AVE
City: ALAMEDA
Map Loc: 5
Status: -

Site: PACIFIC BELL
Address: 2100 CENTRAL AVE
City: ALAMEDA
Map Loc: 5
Status: 0 - No Action Taken.

Site: AUTOMOTIVE AUTO REPAIR
Address: 2425 CENTRAL AVE
City: ALAMEDA
Map Loc: 8
Status: 3B - Prelim Site Assessment underway.

Site: CLEMENT AVENUE PROJECT
Address: 2235 CLEMENT AVE
City: ALAMEDA
Map Loc: 12
Status: 0 - No Action Taken.

Site: CRYSTAL CLEANERS
Address: 2006 ENCINAL AVE
City: ALAMEDA
Map Loc: 17
Status: 0 - No Action Taken.

Site: ALAMEDA CELLARS
Address: 2425 ENCINAL AVE
City: ALAMEDA
Map Loc: 19
Status: 0 - No Action Taken.

Site: ALAMEDA TEXACO (INDEPENDENT)
Address: 1357 HIGH ST
City: ALAMEDA
Map Loc: 21
Status: 0 - No Action Taken.

Site: ALAMEDA POLICE DEPARTMENT
Address: 1555 OAK ST
City: ALAMEDA
Map Loc: 26
Status: 3B - Prelim Site Assessment underway.

Site: SHELL
Address: 2160 OTIS DR
City: ALAMEDA
Map Loc: 28
Status: 3B - Prelim Site Assessment underway.

Site: CHEVRON
Address: 2340 OTIS DR
City: ALAMEDA
Map Loc: 29
Status: 3B - Prelim Site Assessment underway.

Site: ARCO
Address: 1260 PARK ST
City: ALAMEDA
Map Loc: 34
Status: 3A - Prelim Site Assessment workplan submitted.

Site: BP OIL/MOBIL
Address: 1541 PARK ST
City: ALAMEDA
Map Loc: 37
Status: 5C - Pollution characterization.

Site: GOOD CHEVROLET
Address: 1630 PARK ST
City: ALAMEDA
Map Loc: 38
Status: 3B - Prelim Site Assessment underway.

Site: CAVANAUGH MOTORS
Address: 1700 PARK ST
City: ALAMEDA
Map Loc: 39
Status: *3B - Prelim Site Assessment underway.*

Site: EXXON/REGAL
Address: 1725 PARK ST
City: ALAMEDA
Map Loc: 40
Status: *5R - Remediation Plan submitted.*

Site: UNKNOWN
Address: 1800 PARK ST
City: ALAMEDA
Map Loc: 42
Status: -

Site: RON GOODE TOYOTA
Address: 1825 PARK ST
City: ALAMEDA
Map Loc: 43
Status: -

Site: ALAMEDA COLLISION
Address: 1911 PARK ST
City: ALAMEDA
Map Loc: 44
Status: *0 - No Action Taken.*

Site: FOWLER ANDERSON MORTUARY
Address: 2244 SANTA CLARA AVE
City: ALAMEDA
Map Loc: 46
Status: *3B - Prelim Site Assessment underway.*

Site: MERRITT TIRE
Address: 2501 SANTA CLARA AVE
City: ALAMEDA
Map Loc: 49
Status: *0 - No Action Taken.*

Site: SOUTHSORE CARWASH
Address: 2351 SHORELINE DR
City: ALAMEDA
Map Loc: 51
Status: *5C - Pollution characterization.*

Site: TEXACO
Address: 2375 SHORELINE DR
City: ALAMEDA
Map Loc: 52
Status: 5C - Pollution characterization.

Site: GIFFORD RESIDENCE
Address: 891 UNION ST
City: ALAMEDA
Map Loc: 54
Status: -

NT Toxic Releases

The California Regional Water Quality Control Boards or local Department of Health Services keeps track of toxic releases to the environment. These lists are known as Unauthorized Releases, Non-Tank Releases, Toxics List or similar, depending on the local agency.

Site: BAY FARM ISLAND ELEM. SCHOOL
Address: AUGHINBAUGH WAY
City: ALAMEDA
Status: -

Site: AUSD - BAY FARM ISLAND
Address: AUGHINBAUGH WAY
City: ALAMEDA
Status: -

Site: ALLIED ENGRNG & PRODUCT CORP
Address: 2421 BLANDING AVE
City: ALAMEDA
Map Loc: 2
Status: -

Site: ALLIED ENGINEERING
Address: 2421 BLANDING AVE
City: ALAMEDA
Map Loc: 2
Status: -

Site: 2229 CLEMENT AVE.
Address: 2229 CLEMENT AVE
City: ALAMEDA
Map Loc: 11
Status: -

Site: CRYSTAL CLEANERS
Address: 2006 ENCINAL AVE
City: ALAMEDA
Map Loc: 17
Status: -

Site: ALAMEDA AUTO ENHANCERS
Address: 2327 LINCOLN AVE
City: ALAMEDA
Map Loc: 23
Status: -

TPC Toxic Pits

The Toxic Pits Clean-Up Act (Katz Bill) places strict limitations on the discharge of liquid hazardous wastes into surface impoundments, toxic ponds, pits and lagoons. Regional Water Quality Control Boards are required to inspect all surface impoundments annually, in addition, every facility was required to file a Hydrogeological Assessment Report. Recent legislation allows the Department of Health Services to exempt facilities that closed on or before December 31, 1985, if a showing is made that no significant environmental risk remains (AB1046).

Special exemption provisions have been created for surface impoundments that receive mining wastes.

No listings within the specified range.

SWAT(R) Solid Waste Assessment Test - Regional

The Solid Waste Assessment Test Program targets sites where there is a possible risk of hazardous waste escaping from solid waste disposal sites (landfills), threatening both water and air quality. Threatening sites are required to submit water quality Solid Waste Assessment Tests to their Regional Water Quality Control Board. Air quality Solid Waste Assessment Tests are submitted to the local Air Quality Management District or Air Pollution Control District.

No listings within the specified range.

WIP Well Investigation Program

The Well Investigation Program (AB1803) identifies groundwater that is already contaminated and empowers the California Department of Health Services and local health officers to order ongoing monitoring programs. The focus of this program is to monitor and protect drinking water.

No listings within the specified range.

OPERATING PERMITS

Various agencies issue operating permits or regulate the handling, movements, storage and disposal of hazardous materials and require mandatory reporting. The sources referenced below have been searched within half a mile of the subject site.

The inclusion in this section does not imply that an environmental problem exists presently or has in the past.

SARA SARA Title III,section 313

Title III of the Superfund Amendments and Reauthorization Act,Section 313, also known as Emergency Planning and Community Right-to-Know Act of 1986 requires owners or operators of facilities with more than 10 employees and are listed under Standard Industrial Classification(SIC) Codes 20 through 39 to report the manufacturing, processing or use of more than a threshold of certain chemical or chemical categories listed under section 313. This data base is also known as Toxic Release Information System.

No listings within the specified range.

HWIS Hazardous Waste Information System

The Department of Toxic Substance Control, California Environmental Protection Agency, maintains a a data base keeping track of the movement and disposal of hazardous waste. The data is used to support the Tanner legislation, AB 2948.

Status Codes: *EPA Facility Permit Number*

Site: ALAMEDA HOSPITAL
Address: 2070 CLINTON AVE
City: ALAMEDA
Map Loc: 56
Status: EPA ID#: CAL000041308

CHEVRON STATION 9-6607
2320 OTIS DR, ALAMEDA

Page: 21
Job: RESN3308
Date: 05-03-1994

Site: ALAMEDA USD ALAMEDA HIGH
Address: 2201 ENCINAL AVE
City: ALAMEDA
Map Loc: 57
Status: *EPA ID#: CAD981665946*

Site: SHELL OIL CO #204-0072-0502
Address: 2160 OTIS DR, PRIVATE
City: ALAMEDA
Map Loc: 28
Status: *EPA ID#: CAD981403181*

Site: CHEVRON STATION #96607
Address: 2340 OTIS DR
City: ALAMEDA
Map Loc: 29
Status: *EPA ID#: CAL000030038*

Site: ARCO PRODUCTS CO FAC 2112
Address: 1260 PARK ST
City: ALAMEDA
Map Loc: 34
Status: *EPA ID#: CAL000042292*

Site: LINDSEY, DONALD
Address: 1332 PARK ST
City: ALAMEDA
Map Loc: 60
Status: *EPA ID#: CAC000573872*

Site: FIRST INTERSTATE BANK
Address: 1364 PARK ST
City: ALAMEDA
Status: *EPA ID#: CAC000606456*

Site: HARSCH INVESTMENT CORP.
Address: S SHORE CENTER
City: ALAMEDA
Map Loc: 62
Status: *EPA ID#: CAC000205923*

Site: SOUTHSORE CAR WASH
Address: 2351 SHORELINE DR
City: ALAMEDA
Map Loc: 51
Status: EPA ID#: CAC000279209

Site: HARSCH INVESTMENT CORPORATI
Address: 2375 SHORELINE DR
City: ALAMEDA
Map Loc: 52
Status: EPA ID#: CAC000604536

Site: TEXACO REFINING AND MARKETI
Address: 2375 SHORELINE DR,C
City: ALAMEDA
Map Loc: 52
Status: EPA ID#: CAC000538920

UST Permitted Underground Storage Tanks - State Water Quality Control Board

The Corteses Bill (AB2013), enacted in 1983, required registration of all underground storage tanks (UST) with the State Water Quality Control Board by July 1, 1984. About 176,000 tanks and surface impounds were registered between 1984 and 1987. An amendment (AB 1413) was passed in 1987, effectively removing the State Board from the registration process starting January 1, 1988. The data reflects the information collected by the state between 1984 and 1987 as well as 1993 and includes all tanks and surface impounds in use or between 1974 and 1987.

Home and farm heating fuel tanks with capacities of 1,100 gallons or less and "structures such as sumps, separators, storm drains, catch basins, oil field gathering lines, refinery pipelines, lagoons, evaporation ponds, well cellars, separation sumps, lined and unlined pits, sumps and lagoons" except those defined as UST under HSWA or may be regulated to protect water quality under the Porter-Cologne Water Quality Control Act are excluded.

Site: FIRE STATION #1
Address: 2401 ENCINAL AVE
City: ALAMEDA
Map Loc: 58
Status: Permitted Tanks: 00000063460

CHEVRON STATION 9-6607
2320 OTIS DR, ALAMEDA

Page: 23
Job: RESN3308
Date: 05-03-1994

Site: RON'S ALAMEDA SHELL SERVICE
Address: 2160 OTIS DR
City: ALAMEDA
Map Loc: 28
Status: *Permitted Tanks: 0000022337*

Site: RON'S ALAMEDA SHELL SERVICE
Address: 2160 OTIS DR
City: ALAMEDA
Map Loc: 28
Status: *Permitted Tanks: 0000019650*

Site: 96607
Address: 2340 OTIS DR
City: ALAMEDA
Map Loc: 29
Status: *Permitted Tanks: 0000062898*

Site: GOODYEAR AUTO SVC. CENTER
Address: 325 PARK ST
City: ALAMEDA
Map Loc: 59
Status: *Permitted Tanks: 0000008252*

Site: WALSH'S FRIENDLY FAMILY CORNER
Address: 1260 PARK ST
City: ALAMEDA
Map Loc: 34
Status: *Permitted Tanks: 0000027005*

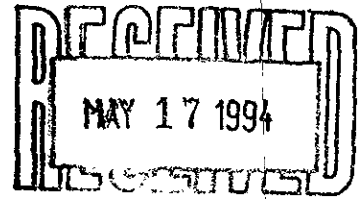
Site: WALSH'S FRIENDLY FAMILY CORNER
Address: 1260 PARK ST
City: ALAMEDA
Map Loc: 34
Status: *Permitted Tanks: 0000038124*

Site: ALAMEDA T.S.P.
Address: 2233 SHORELINE DR
City: ALAMEDA
Map Loc: 63
Status: *Permitted Tanks: 0000044166*

Site: SOUTH SHORE CAR WASH
Address: 2351 SHORELINE DR
City: ALAMEDA
Map Loc: 51
Status: *Permitted Tanks: 0000066286*



Agency Information Consultants, Inc.
Information for a Changing World



May 12, 1994

Erich Neupert
Resna Industries, Inc.
73 Digital Drive
Novato, California 94949


Re: AIC Job RESNA/CA
Water and Monitor
Well Search
Chevron 9-6607
Alameda, California

Dear Mr. Neupert:

Agency Information Consultants, Inc. (AIC) has conducted a water and monitor well search for the area requested. AIC has contacted the California Department of Water Resources--Central District to obtain the well information on file with the State of California. The enclosed map has the above-referenced site and radius delineated on it. AIC was able to locate 61 wells within a one half mile radius.

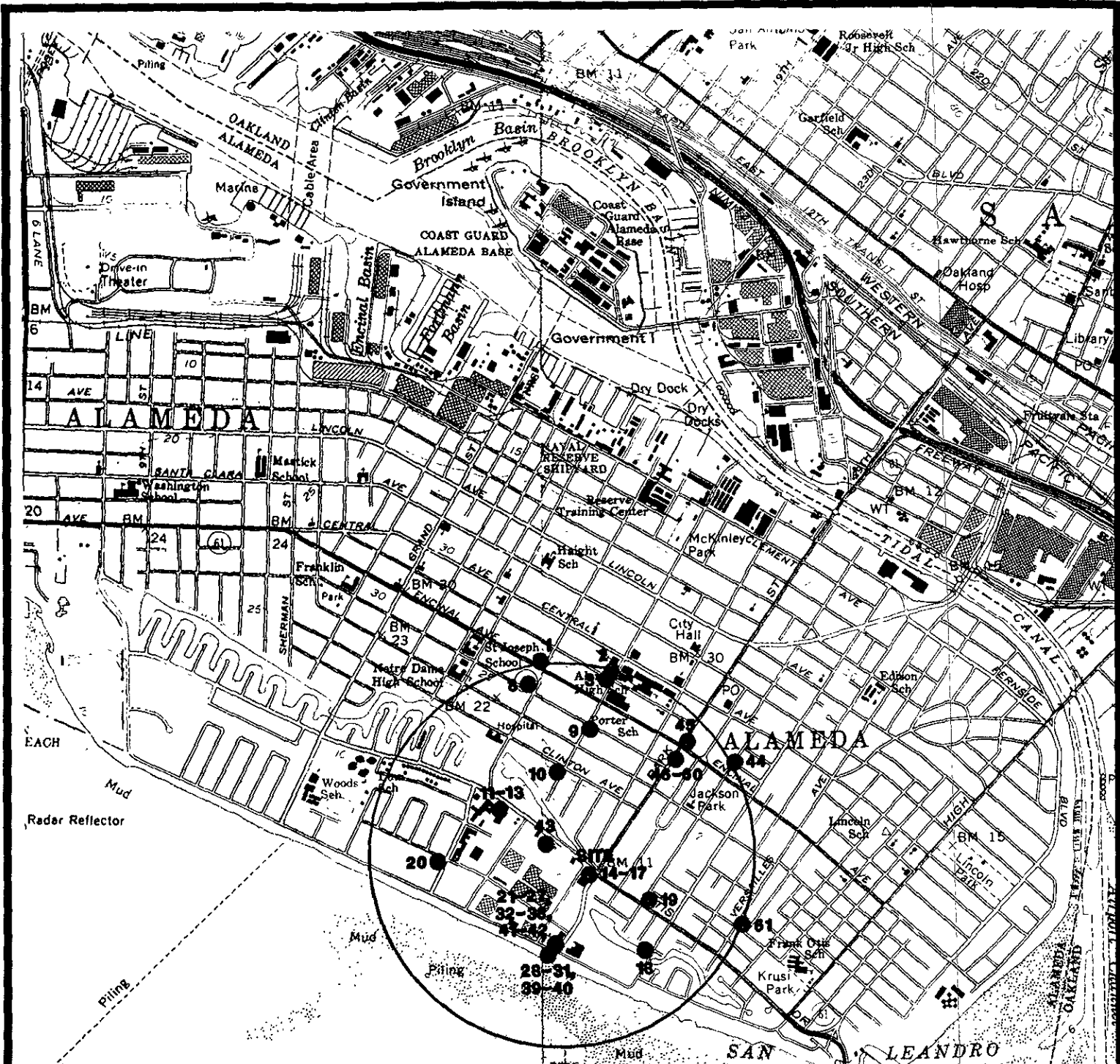
Please call me at (512) 478-8991 if you have any questions regarding this project. Thank You.

Sincerely,


Beth Rogers
Research Consultant

Enclosures
BR/





564 1:50,000 SCALE 1:500,000 FEET 568

ROAD CLASSIFICATION
 Heavy-duty —————
 Light-duty —————
 Unimproved dirt - - - - -

Mapped, edited, and published by the Geological Survey
 Control by USGS and NOS/NOAA, and Alameda County
 Topography from aerial photographs by photogrammetric methods
 and by planetable surveys 1947 Revised from aerial photographs
 taken 1958. Field checked 1959


Agency Information Consultants, Inc.
 May 12, 1994

Chevron 9-6607
 Alameda County, Texas

USGS 7.5' Quadrangles:
 Oakland West, TX; Photorevised 1980
 Oakland East, TX; Photorevised 1980

1 Mile Radius
 Scale 1:24000

Inventory of Wells Located in Township 2S Range 4W Section 12, County ALAMEDA

	<u>State Well Number</u>	<u>Owner's Name and Address</u>	<u>Well Location</u>	<u>Year Drilled</u>	<u>Use</u>
1)	<u>2S/4W-1204</u> <u>OWNER'S ID: 7778</u>	<u>G. G. ROSCHITSCH</u> <u>1215 WILLOW ST.</u> <u>ALAMEDA, CA 94501</u>	<u>SAME</u>	<u>3/77</u>	<u>IRRIGATION</u> <u>(4" DIAM)</u>
2)	<u>2S/4W-12R2</u> <u>OWNER'S ID: 7742</u>	<u>PAT PAYNE</u> <u>2121 ALAMEDA AVE</u> <u>ALAMEDA, CA 94501</u>	<u>SAME</u> <u>3' FROM LOT LINE,</u> <u>RIGHT REAR CORNER</u> <u>OF 50 X 150 LOT</u>	<u>2/77</u>	<u>IRRIGATION</u> <u>(4" DIAM)</u>
3)	<u>2S/4W-12R3</u>	<u>BERT JOHNSON</u> <u>2120 ALAMEDA AVE</u> <u>ALAMEDA, CA 94501</u>	<u>SAME</u>	<u>2/77</u>	<u>IRRIGATION</u> <u>(4" DIAM)</u>
4)*	<u>2S/4W-12R1</u>	<u>ALAMEDA SCHOOL DEPT</u>	<u>ALAMEDA HIGH SCHOOL</u>	<u>?</u>	<u>(12"-16" DIA)</u>
5)	<u>2S/4W-12R10</u> <u>OWNER'S ID: MW-1</u>	<u>ALAMEDA SCHOOL DIST</u> <u>2200 CENTRAL</u> <u>ALAMEDA, CA 94501</u>	<u>WELL LOCATED ON</u> <u>SCHOOL CAMPUS, BEHIND</u> <u>GIRLS GYMNASIUM</u>	<u>6/02</u>	<u>MONITORING</u> <u>WELL</u>
6)	<u>2S/4W-12R7</u> <u>OWNER'S ID: MW-2</u>		<u>WELL LOCATED ON SCHOOL</u> <u>CAMPUS BEHIND GIRLS</u> <u>GYMNASIUM - ON FORMER</u> <u>ALAMEDA AVE</u>	<u>6/02</u>	<u>MONITORING</u> <u>WELL</u>

Inventory of Wells Located in Township 2S Range 4N Section 13, County ALAMEDA

	<u>State Well Number</u>	<u>Owner's Name and Address</u>	<u>Well Location</u>	<u>Year Drilled</u>	<u>Use</u>
7	2S/4W-1228 OWNER'S ID: MW-3	ALAMEDA SCHOOL DISTRICT 2200 CENTRAL ALAMEDA, CA 94501	WELL LOCATED ON SCHOOL CAMPUS BEHIND GIRLS GYMNASIUM BETWEEN BUILDING & TENNIS COURTS	4/62	MONITORING WELL
8	2S/4W-1382 OWNER'S ID: 5-1797	PACIFIC GAS & ELECTRIC 4801 OAKPORT ST. OAKLAND, CA	SAN ANTONIO AVE N/O WILLOW ST.	4/76	CATHODIC PROTECTION
9	2S/4W-1381	JAMES SMALLMAN 2242 SAN ANTONIO AVE ALAMEDA, CA 94501	(0.01 MI E OF WALNUT ST, S OF SAN ANTONIO AVE.)	2/77	IRRIGATION (4" DIA.)
10	2S/4W-1382	DENNIS E. HEITMAN 871 WALNUT ST. ALAMEDA, CA 94501	SAME	4/77	IRRIGATION (6" DIA.)
11	2S/4W-1381 OWNER ID: 5-1	SHELL SERVICE STATION 2100 OTIS DR. ALAMEDA, CA	SAME	9/87	MONITORING WELL
2-13	2S/4W-1382-3 OWNER'S ID: MW-1 & MW-2		SAME	4/90	MONITORING WELLS

Inventory of Wells Located in Township 25 Range 4W Section 12, County ALAMEDA

	<u>State Well Number</u>	<u>Owner's Name and Address</u>	<u>Well Location</u>	<u>Year Drilled</u>	<u>Use</u>
(4-17)	02504W13B04-7 OWNER'S ID: MW-1 Unrec MW-4	CHEVRON USA Inc. P.O. Box 5004 SAN RAMON, CA 94583	2340 OTIS DRIVE ALAMEDA	8/61	MONITORING WELLS
(8)	25/4W-13J1	EBMUD 2180 ADELINE ST. OAKLAND, CA 94623	(N OF BROADWAY AT INTERSECTION OF BROADWAY & LA JOLLA)	7/82	CATHODIC PROTECTION
(19)	25/4W-13J2	EBMUD P.O. Box 24055 OAKLAND, CA 94623	OTIS DR., NAD'E E OF REGENT	10/77	CATHODIC PROTECTION
(20)	25/4W-13F1	TUCKNOTT ELECTRIC CO 295 PARK ST. SAN LEANDRO, CA 94577	FRANCISCAN WY & WILLOW ST.	12/77	?
(21) (23)	25/4W 13K OWNER'S ID: MW-1 Unrec MW-3	HARSCHE INV	PARK BLVD & SPYRELINE DR	?	MONITORING WELLS
(24- 27)	25/4W 13K8-K11 OWNER'S ID: MW-5B MW-7B, MW-8B MW-14	HARSCHE INVESTMENT CORP.	SPYRELINE & PARK, ALAMEDA, CA	5/91	MONITORING WELL

Inventory of Wells Located in Township 2S Range 4W Section 13, County ALAMEDA

State Well Number	Owner's Name and Address	Well Location	Year Drilled	Use
(8-21) 2S/4W 13K12-K15 OWNER'S ID: STMW-1 UTM STMW-4	KAMUR INDUSTRIES 2351 SHORELINE DR. ALAMEDA, CA	SAME	2/91	MONITORING WELLS
(32-38) 02S04W-13K16-K22 OWNER'S ID: MW-15 UTM MW-21	HARSH INVESTMENTS, CORP. 	SHORE LINE DR & PARK ST.	2/92	MONITORING WELLS
(A-40) 2S/4W 13K25-K26 OWNER'S ID: MW-5 UTM MW-6	KAMUR INDUSTRIES 2351 SHORELINE DR ALAMEDA, CA	SAME	2/93	MONITORING WELLS
(1-42) 02S04W13K27 OWNER'S ID: MW-22 UTM MW-23	HARSH INVESTMENT CORP. 225 MACARTHUR BLVD. OAKLAND, CA 94611	SOUTH SHORE SHOPPING CENTER PARK ST. & SHORELINE DR. ALAMEDA, CA	2/93	MONITORING WELLS
(43) 02S04W13	EAST BAY M.U.D. 2130 ADELINE ST. OAKLAND, CA 94607	ACROSS FROM 2200 OTIS DR.	10/82	CATHODIC PROTECTION

Inventory of Wells Located in Township 2S Range 3W Section 18, County ALAMEDA

State Well Number	Owner's Name and Address	Well Location	Year Drilled	Use	
(44)	A.E. SLIGH 2518 CHESTER ST. ALAMEDA, CA 94501	SAME	5/77	IRRIGATION (6" DIA)	
(45)	ALAMEDA FIREHOUSE #1 1300 PARK ST. ALAMEDA, CA	SAME	1/82	MONITORING WELL	
(46) (48)	ARCO PRODUCTS CO. P.O. BOX 5811 SAN MATEO, CA 94402	1260 PARK ST. ALAMEDA, CA	9/91	MONITORING WELLS	
(49) (53)	2S/3W-18D 7-10 OWNER'S ID: A-1 UNCL A-4		9/91	MONITORING WELLS	
(53) (54)	2S/3W-18D 11 & D17 OWNER'S ID: AR-1 UNCL AR-2		9/91 - 1/92	MONITORING WELLS	
(55) (58)	2S/3W-18D 12-15 OWNER'S ID: AV-4 UNCL AV-7		1/92	MONITORING WELLS	
(59) (60)	2S/3W-18D 16 & D17 OWNER'S ID: A-5 & AR-2			1/92	MONITORING WELLS

