



**CONESTOGA-ROVERS
& ASSOCIATES**

RECEIVED

12:58 pm, Mar 18, 2008

Alameda County
Environmental Health

5900 Hollis Street, Suite A, Emeryville, California 94608
Telephone: 510-420-0700 Facsimile: 510-420-9170
www.CRAworld.com

March 13, 2008

Mr. Jerry Wickham
Alameda County Environmental Health Services
1131 Harbor Bay Parkway, Suite 250
Alameda, California 94502-6577

Re: Groundwater Monitoring Report - Fourth Quarter 2007

Credit World Auto Sales
2345 International Boulevard (Formerly E. 14th Street)
Oakland, California 94601
Fuel Leak Case No. RO0000327
UST Fund Claim No. 15922
CRA Project No. 511000

Dear Mr. Wickham:

On behalf of Messrs. Stanley and Aaron Wong, Conestoga-Rovers & Associates, Inc. (CRA) presents this groundwater monitoring report for the above-referenced site. In the report is a summary of fourth quarter 2007 activities and anticipated first quarter 2008 activities.

If you have any questions or comments regarding this report, please call me at (510) 420-3307.

Sincerely,
Conestoga-Rovers & Associates, Inc.

Mark Jonas, P.G.
Senior Project Manager

Attachments: *Groundwater Monitoring Report - Fourth Quarter 2007*

cc: Mr. Stanley and Mr. Aaron Wong, 2200 E. 12th Street, Oakland, California 94606
Mr. Hasmukh Patel, 2321 International Boulevard, Oakland, California 94606
Mr. Richard S. Cochran, P.O. Box 20327, Oakland, California 94620-0327

Equal
Employment
Opportunity Employer



**CONESTOGA-ROVERS
& ASSOCIATES**

GROUNDWATER MONITORING REPORT – FOURTH QUARTER 2007

**Credit World Auto Sales
2345 International Boulevard (Formerly E. 14th Street)
Oakland, California 94601
Fuel Leak Case No. RO0000327
UST Fund Claim No. 15922**

CRA Project No. 511000

March 13, 2008

Prepared for:

Messrs. Stanley and Aaron Wong
2200 E. 12th Street
Oakland, California 94606

Prepared by:

Conestoga-Rovers & Associates, Inc.
5900 Hollis Street, Suite A
Emeryville, California 94608

Written by:

Bryan A. Fong
Staff Geologist

Conestoga-Rovers & Associates, Inc. (CRA) prepared this document for use by our client and appropriate regulatory agencies. It is based partially on information available to CRA from outside sources and/or in the public domain, and partially on information supplied by CRA and its subcontractors. CRA makes no warranty or guarantee, expressed or implied, included or intended in this document, with respect to the accuracy of information obtained from these outside sources or the public domain, or any conclusions or recommendations based on information that was not independently verified by CRA. This document represents the best professional judgment of CRA. None of the work performed hereunder constitutes or shall be represented as a legal opinion of any kind or nature.

Mark Jonas, P.G.
Senior Project Manager





**CONESTOGA-ROVERS
& ASSOCIATES**

GROUNDWATER MONITORING REPORT – FOURTH QUARTER 2007

**Credit World Auto Sales
2345 International Boulevard (Formerly E. 14th Street)
Oakland, California 94601
Fuel Leak Case No. RO0000327
UST Fund Claim No. 15922
CRA Project No. 511000**

March 13, 2008

INTRODUCTION

On behalf of Messrs. Stanley and Aaron Wong, Conestoga-Rovers & Associates, Inc. (CRA) presents this *Groundwater Monitoring Report – Fourth Quarter 2007* for the Credit World Auto Sales site (Figure 1), Fuel Leak Case No. RO0000327. In this report are a summary of fourth quarter 2007 activities and anticipated first quarter 2008 activities.

During the fourth quarter of 2007 monthly measurements for SPH were performed. Monthly groundwater levels were also collected. Table 2 and 3 present water level and SPH measurements. During fourth quarter 2007, groundwater levels and any SPH were measured on October 30, November 29, and December 19-20, 2007. For each of these three monitoring events, groundwater elevations are contoured on Figures 2, 3, and 4, respectively. Field data sheets for these monitoring events are in Appendix A. Including the fourth quarter 2007, only a sheen on groundwater to 0.01 feet of SPH has been periodically observed since September 2005. Since thickness of SPH (thicker 0.01 feet) has not been measurable since August 2005, we recommend discontinuing the monthly SPH monitoring and removal events and continuing with a quarterly SPH monitoring and removal schedule.

Table 1 is well construction details. Table 2 is recent and historic groundwater elevation and analytical data, with separate phase hydrocarbon (SPH) measurements. Table 3 is a summary of separate-phase hydrocarbon (SPH) measurements and volume removed. Appendix A has field data sheets for the fourth quarter 2007 monitoring event. Appendix B is the analytical laboratory report from the December 19-20, 2007 groundwater sampling event.

FOURTH QUARTER 2007 ACTIVITIES

Monitoring Activities

Field Activities: On October 30, November 29, and December 19-20, 2007, CRA coordinated with Muskan Environmental Sampling (MES) to perform monthly water level measurement and SPH monitoring activities. MES measured well water levels and monitored for SPH in monitoring wells



MW-1A, MW-1B, MW-2A, MW-3A, TMW-4A, TMW-5, MW-6, MW-7, MW-8, MW-9, MW-10, MW-11, MW-12, and RW-1. Tables 2 and 3 contain well water level data and any measurable thickness of SPH. Groundwater monitoring field data sheets are provided in Appendix A. On October 30, and November 29, 2007 SPH was observed in wells MW-1A and TMW-5 at a thickness of 0.01 ft. Well water level data has been submitted to the GeoTracker database.

On December 19-20, 2007, CRA coordinated with MES to perform quarterly monitoring activities. MES measured well water levels, inspected for SPH, and collected groundwater samples from monitoring wells MW-1A, MW-1B, MW-2A, MW-3A, TMW-4A, TMW-5, MW-6, MW-7, MW-8, MW-9, MW-10, MW-11, MW-12, and RW-1 (Figure 4). Table 2 presents groundwater analytical data, well water level data and any measurable thickness of SPH. Only a sheen was observed in some wells. Groundwater monitoring field data sheets are provided in Appendix A. Well water level data has been submitted to the GeoTracker database.

Field activities associated with well sampling include well purging, water quality measurements, sample collection, and equipment decontamination. Prior to each sampling event, the monitoring well was purged by repeated bailing using a new, disposable bailer or pre-cleaned 3-inch poly vinyl chloride (PVC) bailer. Field measurements of pH, specific conductance, and temperature of the purged groundwater were measured after extracting each successive casing volume or at regular volume intervals. Casing volumes were calculated based on the well diameter and the height of the water column in the well casing. The purge water is observed for sheen.

Typically, well purging continued until at least three casing volumes of water were extracted and consecutive pH, specific conductance, and temperature measurements appear to stabilize. Due to dewatering, monitoring wells MW-3A, TMW-4A, MW-7, MW-8, and MW-9 were not purged of three casing volumes prior to sampling. Field water quality measurement's, purge volumes, and sample collection data were recorded on field sampling data forms (Appendix A).

Groundwater samples were collected using disposable bailers. The samples were decanted from the bailers into clean 40-milliliter (mL) glass volatile organic analysis (VOA) vials supplied by McCampbell Analytical, Inc. (McCampbell) of Pittsburg, California. Immediately after collection of each sample, the containers were labeled and placed on water-based ice in a cooler. Chain-of-custody procedures were followed from sample collection to transfer to the laboratory (Appendix B).

To minimize the potential for cross-contamination, groundwater monitoring equipment was decontaminated prior to being deployed in the first monitoring well and between successive wells. The probe of the electric well sounder used for water level measurements was rinsed thoroughly with distilled water and an appropriate detergent prior to first use and between subsequent water level measurements.



The PVC bailers were cleaned prior to use with a high pressure steam cleaner using distilled water and detergent. The disposable bailers were discarded after use at each well. Clean sampling containers were provided by the analytical laboratory.

Groundwater samples were analyzed for total petroleum hydrocarbons as gasoline (TPHg) by modified United States Environmental Protection Agency (EPA) Method SW8015C. Aromatic hydrocarbon compounds [benzene, toluene, ethylbenzene, total xylenes (BTEX)] and methyl tertiary-butyl ether (MTBE) were quantified by EPA Method SW8021B. If MTBE was detected by EPA Method SW8021B, the sample was analyzed by EPA Method SW8260B for confirmation; however, only the groundwater sample from well MW-12 contained MTBE above laboratory detection limits. Groundwater samples collected from wells MW-3A, MW-11, and MW-12 were analyzed for fuel oxygenates [MTBE, tert-amyl methyl ether (TAME), t-butyl alcohol (TBA), di-isopropyl ether (DIPE), and ethyl tert-butyl ether (ETBE)] by EPA Method SW8260B. The laboratory analytical report is included in Appendix B. Analytical results are summarized on Figure 4 and presented in Table 2. Analytical data has been submitted to the GeoTracker database.

Monitoring Results

Groundwater Flow Direction: Based on depth-to-water measurements collected on October 30, 2007, groundwater appeared to flow toward the southwest with a gradient of approximately 0.079 feet/foot (ft/ft). The highest groundwater elevation was measured in monitoring well TMW-4A. Well MW-1B is screened in a deeper water bearing zone (30-35 ft bgs) than the rest of the wells and as a result, was not used in contouring. Table 1 presents well construction details. Depth to water and potentiometric surface elevation data from this monitoring event are summarized on Figure 2 and presented in Table 2.

Based on depth-to-water measurements collected on November 29, 2007, groundwater appeared to flow toward the south-southwest with a gradient of approximately 0.063 ft/ft. The highest groundwater elevation was measured in monitoring well TMW-4A. The groundwater level measured in well MW-1B was not used in contouring because the well is screened deeper than the other site wells. Depth to water and potentiometric surface elevation data from this monitoring event are summarized on Figure 3 and presented in Table 2.

Based on depth-to-water measurements collected on December 19, 2007, groundwater appeared to flow in various directions, toward the west-northwest with a gradient of approximately 0.028 ft/ft, toward the north-northeast with a gradient of approximately 0.016 ft/ft, and toward the west-southwest with a gradient of approximately 0.024 ft/ft. The highest groundwater elevation was measured in monitoring well TMW-4A. The groundwater level measured in well MW-1B was not used in contouring because the well is



screened deeper than the other site wells. Depth to water and potentiometric surface elevation data from this monitoring event are summarized on Figure 4 and presented in Table 2.

SPH Distribution: During field activities on October 30, and November 29, 2007, SPH was detected for the first time since September 2005. SPH was measured in wells MW-1A and TMW-5 at a thickness of 0.01 ft. SPH observations and removal field data sheets are provided in Appendix A.

Hydrocarbon Distribution in Groundwater: Groundwater analytical results during the fourth quarter 2007 indicated the following:

- TPHg was detected in wells MW-1A, MW-1B, MW-2A, MW-3A, TMW-5, MW-6, MW-11, MW-12, and RW-1 at concentrations ranging from 140 micrograms per liter ($\mu\text{g/L}$) to 77,000 $\mu\text{g/L}$, with the highest concentration in well TMW-5.
- Benzene was detected in wells MW-1A, MW-2A, MW-3A, TMW-5, MW-6, MW-12, and RW-1 at concentrations ranging from 5.2 $\mu\text{g/L}$ to 4,500 $\mu\text{g/L}$, with the highest concentration in well MW-1A.
- Toluene was detected in wells MW-1A, MW-1B, MW-2A, MW-3A, TMW-5, MW-6, MW-11, and RW-1 at concentrations ranging from 0.93 $\mu\text{g/L}$ to 490 $\mu\text{g/L}$, with the highest concentration in well MW-1A.
- Ethylbenzene was detected in wells MW-1A, MW-2A, MW-3A, TMW-5, MW-6, MW-12, and RW-1 at concentrations ranging from 3.2 $\mu\text{g/L}$ to 3,400 $\mu\text{g/L}$, with the highest concentration in well TMW-5.
- Xylenes were detected in wells MW-1A, MW-1B, MW-2A, MW-3A, TMW-5, MW-6, and RW-1 at concentrations ranging from 1.6 $\mu\text{g/L}$ to 6,700 $\mu\text{g/L}$, with the highest concentration in well MW-1A.

Petroleum hydrocarbons have apparently not migrated to the storm sewer trench in Miller Avenue. No impacted groundwater has been detected within the storm sewer trench backfill wells MW-7 or MW-8 (Table 2) or offsite soil boring SB-1W. Therefore hydrocarbon migration does not appear to be occurring via the storm sewer backfill in Miller Avenue.

Fuel Oxygenate Distribution in Groundwater: MTBE was only detected in offsite well MW-12 at a concentration of 7,800 $\mu\text{g/L}$ by EPA Method SW8021B. EPA Method SW8260B was used to confirm any detections of MTBE. MTBE was detected at a concentration of 9,500 $\mu\text{g/L}$ in MW-12 by EPA Method



**CONESTOGA-ROVERS
& ASSOCIATES**

Groundwater Monitoring Report – Fourth Quarter 2007
Credit World Auto Sales, Oakland, California
March 13, 2008

SW8260B. No MTBE was detected in any other site wells at or above the laboratory reporting limit during the fourth quarter 2007. No TAME, ETBE, TBA, and DIPE were detected in any of the samples analyzed for these constituents (MW-3A, MW-11, and MW-12).

ANTICIPATED FIRST QUARTER 2008 ACTIVITIES

Monitoring Activities

CRA will coordinate with MES to measure well water level and measure SPH thickness in each well. Groundwater samples will be collected from wells not containing a measurable thickness of SPH. Groundwater samples will be analyzed for TPHg by modified EPA Method SW8015C; and BTEX and MTBE by EPA Method SW8021B. Detected MTBE concentrations will be confirmed with an analysis by EPA Method SW8260B. Wells MW-3A, MW-11, and MW-12 will be analyzed for fuel oxygenates (MTBE, TBA, TAME, ETBE, and DIPE) by EPA Method SW8260B. SPH will be measured and removed, if necessary, monthly until we received approval from ACEH to change the monitoring schedule to quarterly. CRA will summarize groundwater monitoring activities and results in a report.

Corrective Action Activities

SPH Removal: As identified at the bottom of Table 3, approximately 74 gallons of SPHs have been removed from the wells since SPH removal activities were initiated in 1992. Measurable thickness of SPH has not been observed in any monitoring wells since August 2005. Sheen has been periodically observed on groundwater in various monitoring.

Dual-Phase Extraction Remediation: At this time, we are close to initiating on-site remediation.



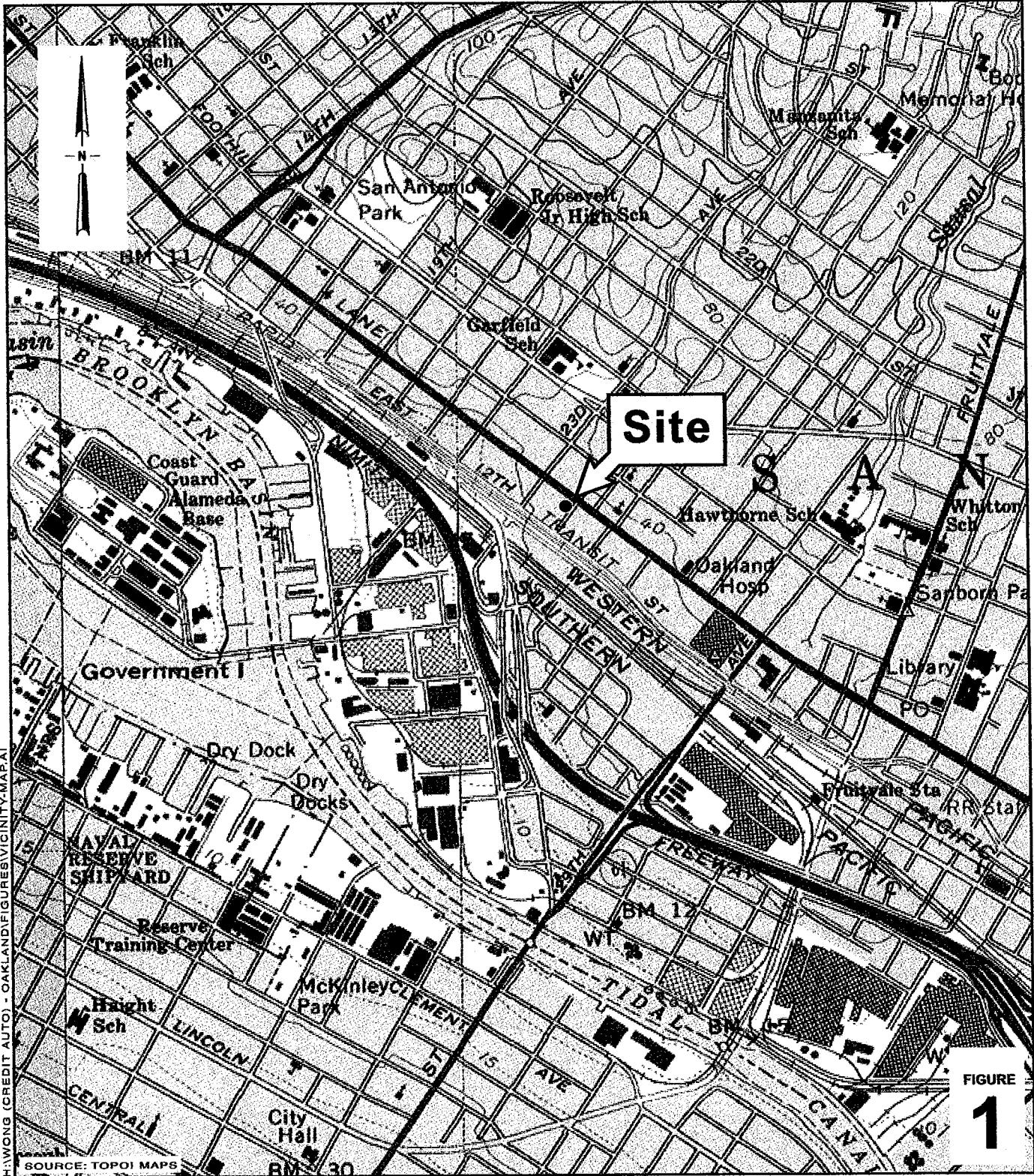
**CONESTOGA-ROVERS
& ASSOCIATES**

Groundwater Monitoring Report – Fourth Quarter 2007
Credit World Auto Sales, Oakland, California
March 13, 2008

ATTACHMENTS

- Figures:
- 1 – Vicinity Map
 - 2 – Groundwater Elevation Contour Map, October 30, 2007
 - 3 – Groundwater Elevation Contour Map, November 29, 2007
 - 4 – Groundwater Elevation & Hydrocarbon Concentration Map, December 19, 2007
- Tables:
- 1 – Well Construction Details
 - 2 – Groundwater Elevation and Analytical Data
 - 3 – Separate-Phase Hydrocarbon Removal Summary
- Appendices:
- A – Groundwater Monitoring Field Data Sheets
 - B – Laboratory Analytical Report

IAIR\WONG (CREDIT AUTO) - OAKLAND\REPORTS & QM\QM\2007\4Q07\GMR 4Q07 WONG 511000.DOC



H.WONG (CREDIT AUTO) - OAKLAND FIGURE VICINITY-MAP.A1

SOURCE: TOPOI MAPS

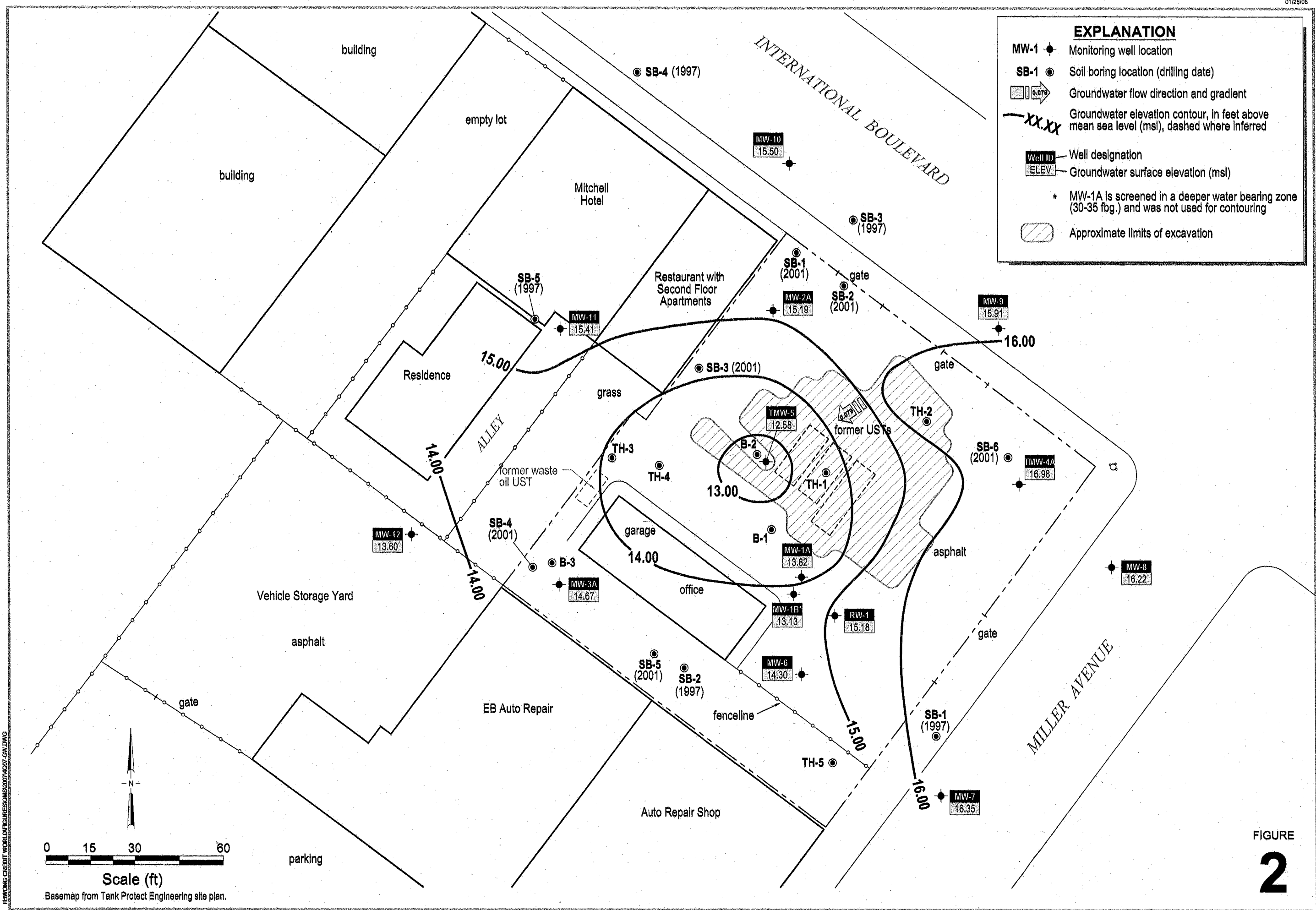
Credit World Auto Sales

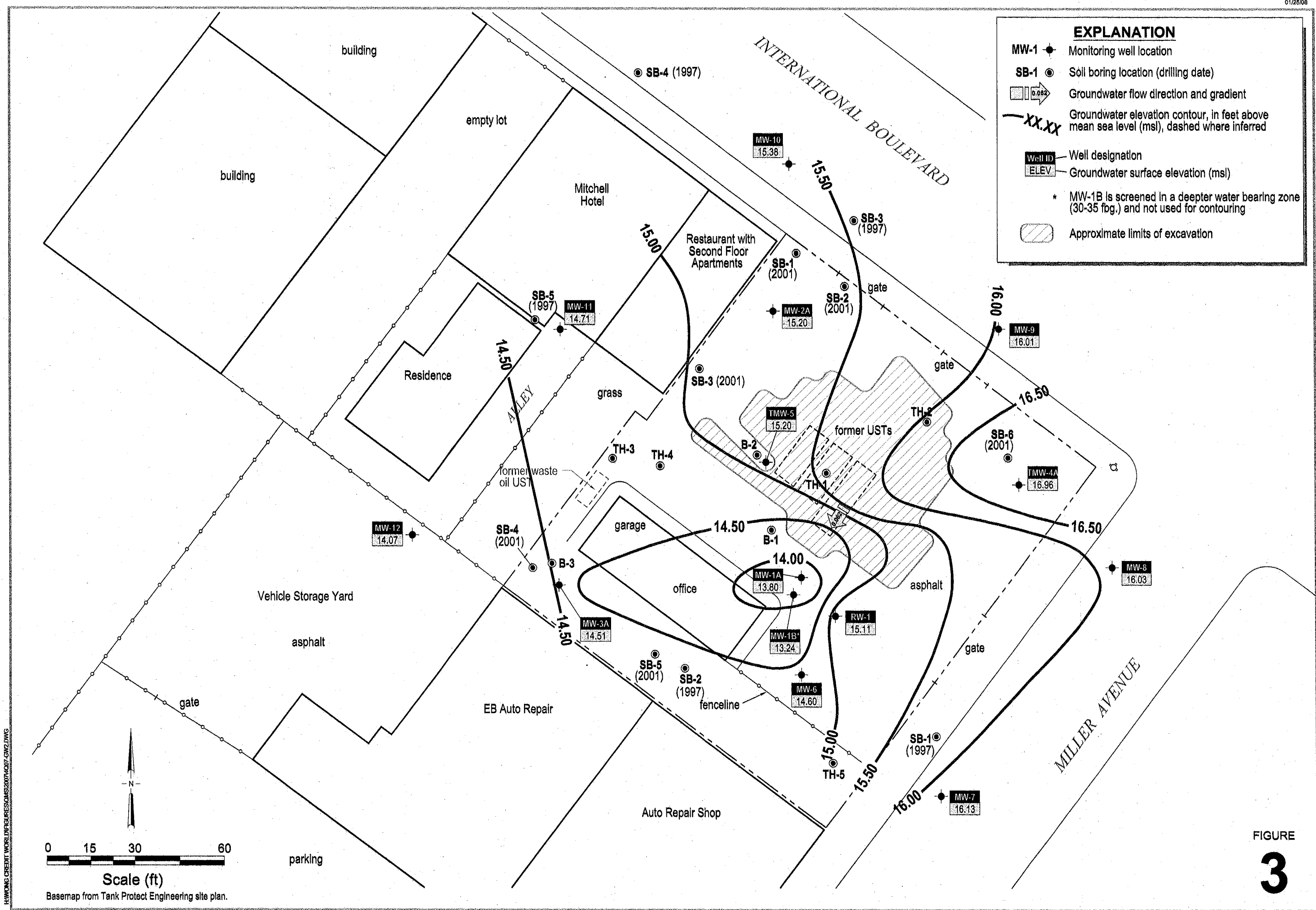
2345 International Boulevard
Oakland, California

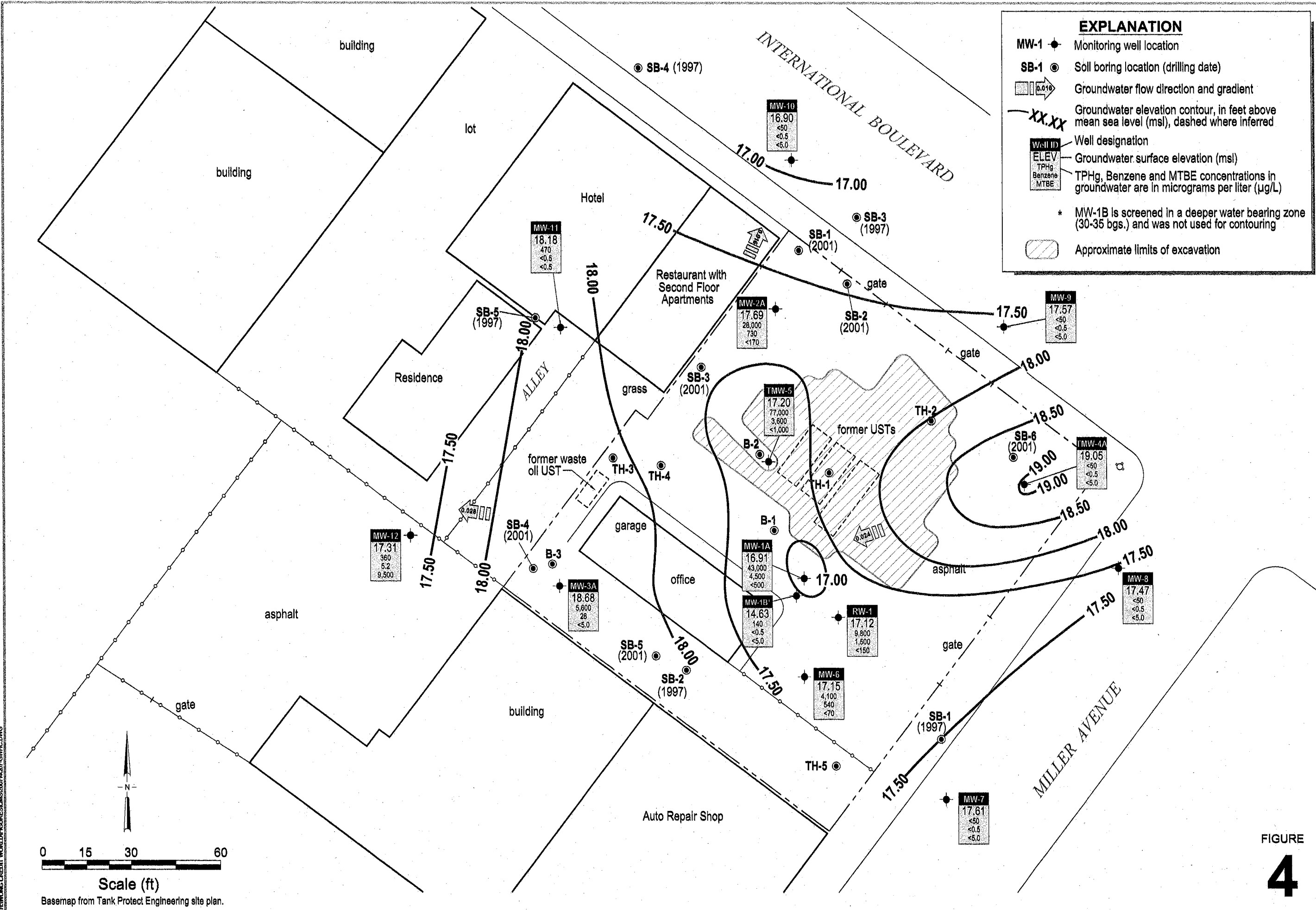


**CONESTOGA-ROVERS
& ASSOCIATES**

Vicinity Map







CONESTOGA-ROVERS & ASSOCIATES

Groundwater Elevation and Hydrocarbon Concentration Map
December 19 and 20, 2007

Credit World Auto Sales
2345 International Boulevard
Oakland, California

FIGURE
4

H:\WORKING CREDIT WORLD\FIGURES\2007\4007-GWHC.DWG

0 15 30 60
Scale (ft)
Basemap from Tank Protect Engineering site plan.

Conestoga-Rovers & Associates

Table 1. Well Completion Data - Credit World Auto Sales, 2345 International Boulevard, Oakland, California

Well ID	Installation Date	Destruction Date	Borehole Depth (ft bgs)	Boring Diameter (in)	Casing Diameter (in)	Well Depth (ft bgs)	Screen Interval (ft bgs)	Screen Size (in)	Filter Pack (ft bgs)	Surface Seal (ft bgs)	TOC Elevation (feet msl)
MW-1	5/22/1991	8/8/2005	35	8	2	35	15-35	0.010	12-35	0-12	na
MW-1A	8/8/2005	--	20	10	4	20	10-20	0.010	9.5-20	0-9.5	26.95
MW-1B*	8/8/2005	--	35	10	4	35	30-35	0.010	29-35	0-29	26.85
MW-2	8/21/1991	8/9/2005	35	8	2	35	15-35	0.010	12-35	0-12	na
MW-2A**	8/9/2005	--	35	10	4	18	8-18	0.010	7.5-18	0-7.5	25.82
MW-3	8/21/1991	8/10/2005	35	8	2	35	15-35	0.010	12-35	0-12	na
MW-3A***	8/10/2005	--	35	10	4	20	10-20	0.010	9.5-20	0-9.5	26.70
TMW-4	7/22/1993	8/9/2005	34.5	8	2	36	14-34	0.010	12-34	0-12	na
TMW-4A****	8/9/2005	--	35	10	4	20	10-20	0.010	9.5-20	0-9.5	26.42
TMW-5	7/23/1993	--	24	8	2	27	17-24	0.010	15-24	0-15	na
MW-6	5/22/2001	--	20	6.75	4	20	15-20	0.020	13-20	0-13	na
MW-7	8/10/2005	--	20.5	10	4	18	8-18	0.010	7.5-18	0-7.5	25.12
MW-8	8/11/2005	--	20	10	4	18	8-18	0.010	7.5-18	0-7.5	26.09
MW-9	8/9/2005	--	21.5	10	4	20	10-20	0.010	9.5-20	0-9.5	25.31
MW-10	8/11/2005	--	20	10	4	18	8-18	0.010	7.5-18	0-7.5	24.30
MW-11	10/20/2005	--	18.5	10	4	18	8-18	0.010	7-18	0-7	23.57
MW-12	10/20/2005	--	24	10	4	20	10-20	0.010	9-20	0-9	22.95
RW-1	8/9/2005	--	24.5	10	4	23	8-23	0.010	7.5-23	0-7.5	26.71
RW-2	2/16/2007	--	22	10	4	22	8-22	0.010	7-22	0-7	--
RW-3	2/15/2007	--	22	10	4	22	8-22	0.010	7-22	0-7	--
RW-4	2/15/2007	--	22	10	4	22	8-22	0.010	7-22	0-7	--
RW-5	2/16/2007	--	22	10	4	22	8-22	0.010	7-22	0-7	--

Abbreviations and Notes:

bgs = below ground surface

GW = groundwater

TOC = top of casing

msl = measured relative to mean sea level

* = Drill-out and reconstruction of original MW-1

** = Drill-out and reconstruction of original MW-2

*** = Drill-out and reconstruction of original MW-3

**** = Drill-out and reconstruction of original TMW-4

n/a = not applicable

Conestoga-Rovers & Associates

Table 2. Groundwater Elevation and Analytical Data - Credit World Auto Sales, 2345 International Blvd., Oakland, CA

Well ID TOC	Date Sampled	Depth to Groundwater (feet below TOC)	SPH Thickness (feet)	Groundwater Elevation (feet above msl)	TPHg	Benzene	Toluene	Ethylbenzene	Xylenes	MTBE (µg/L)	TAME	TBA	DIPE	ETBE
California Environmental Consultants (Soil and Groundwater Investigation)														
B-1-W	10/2/1984	--	--	--	67,000	14,000	2,400	2,500	9,100	--	--	--	--	--
B-2-W	10/2/1984	--	--	--	110,000	17,000	2,600	3,000	12,000	--	--	--	--	--
B-3-W	10/2/1984	--	--	--	--	(490)	(160)	(770)	(1,300)	--	--	--	--	--
Tank Protect Engineering (Site Assessment)														
SB-1W	4/21/1997	--	--	--	ND<50.0	ND<0.5	ND<0.5	ND<0.5	ND<0.5	ND<5.0	--	--	--	--
SB-2W	4/21/1997	--	--	--	6,100	870	35	17	28	ND<5.0	--	--	--	--
SB-3W	5/1/1997	--	--	--	ND<50.0	ND<0.5	ND<0.5	ND<0.5	ND<0.5	ND<5.0	--	--	--	--
SB-4W	5/1/1997	--	--	--	ND<50.0	ND<0.5	ND<0.5	ND<0.5	ND<0.5	ND<5.0	--	--	--	--
SB-5W	5/1/1997	--	--	--	890	5.4	ND<0.5	1.4	ND<0.5	12	--	--	--	--
Sequoia Environmental (Subsurface Investigation)														
SB-1	5/22/2001	--	--	--	11,000	8.1	23	81	7.1	ND<20	--	--	--	--
SB-2	5/22/2001	--	--	--	1,200	ND<0.5	3.5	5.5	ND<0.5	ND<5.0	--	--	--	--
SB-3	5/22/2001	--	--	--	53,000	790	110	2,000	2,000	ND<200	--	--	--	--
SB-4	5/22/2001	--	--	--	170,000	420	ND<45	1,500	800	ND<200	--	--	--	--
SB-5	5/22/2001	--	--	--	27,000	8,400	99	230	120	ND<500	--	--	--	--
SB-6	5/22/2001	--	--	--	ND<50	ND<0.5	ND<0.5	ND<0.5	ND<0.5	ND<5.0	--	--	--	--
Monitoring Well Sampling Data														
MW-1	8/23/1991	15.42	0.00	11.91	2,090,000	2,150	9,345	2,145	23,150	--	--	--	--	--
27.37 ^a	12/30/1997	10.96	0.17	16.51	61,000	4,300	1,800	1,600	6,900	1,400	--	--	--	--
	3/24/1998	9.33	0.00	18.04	24,000	1,000	1,000	1,300	4,300	2,000	--	--	--	--
	6/29/1998	12.20	0.00	15.17	130,000	3,800	370	1,200	4,200	3,300	--	--	--	--
	10/2/1998	13.46	0.00	13.91	22,000	66	21	26	140	ND<0.50	--	--	--	--
	12/10/1998	10.49	0.00	16.88	32,000	4,600	970	1,700	4,900	ND<250	--	--	--	--
	3/26/1999	9.44	0.00	17.93	230,000	370	290	280	720	ND<0.50	--	--	--	--
	6/11/1999	12.56	0.01	14.82	180,000	210	170	220	400	ND<0.50	--	--	--	--
	9/15/1999	14.85	1.00	13.32	21,000	3,800	280	590	2,200	ND<250	--	--	--	--
	12/28/1999	14.50	1.32	13.93	27,000	48	36	46	83	ND<0.5	--	--	--	--
	6/13/2001	15.83	4.36	12.03	--	--	--	--	--	--	--	--	--	--
	12/27/2002	8.31	0.16	16.19	--	--	--	--	--	--	--	--	--	--
	3/23/2003	10.65	0.05	16.72	--	--	--	--	--	--	--	--	--	--
	5/29/2003	12.11	0.28	15.44	--	--	--	--	--	--	--	--	--	--
	9/26/2003	12.84	0.29	14.72	--	--	--	--	--	--	--	--	--	--
	12/4/2003	12.50	0.10	14.91	--	--	--	--	--	--	--	--	--	--
	3/12/2004	10.45	0.52	17.30	--	--	--	--	--	--	--	--	--	--
	6/18/2004	12.01	0.46	15.69	--	--	--	--	--	--	--	--	--	--
	9/23/2004	13.56	0.50	14.21	--	--	--	--	--	--	--	--	--	--
	12/10/2004	12.94	0.10	14.51	--	--	--	--	--	--	--	--	--	--
	2/9/2005	10.53	0.52	17.26	--	--	--	--	--	--	--	--	--	--
	3/25/2005	7.76	0.06	19.66	--	--	--	--	--	--	--	--	--	--
	6/24/2005	11.00	0.06	16.42	--	--	--	--	--	--	--	--	--	--
← 8/8/2005 - Well MW-1 reconstructed as well MW-1B →														
MW-1A	9/29/2005	11.92	0.00	15.03	--	--	--	--	--	--	--	--	--	--
26.95	12/29-30/2005	6.85	0.00	20.10	47,000 b	4,400	2,100	2,000	6,300	ND<500	--	--	--	--
	3/27-28/2006	6.70	0.00	20.25	65,000 b,c	6,500	2,600	2,600	8,600	ND<800	--	--	--	--
	4/28/2006	8.42	0.00	18.53	--	--	--	--	--	--	--	--	--	--
	5/31/2006	10.74	0.00	16.21	--	--	--	--	--	--	--	--	--	--

Conestoga-Rovers & Associates

Table 2. Groundwater Elevation and Analytical Data - Credit World Auto Sales, 2345 International Blvd., Oakland, CA

Well ID TOC	Date Sampled	Depth to Groundwater (feet below TOC)	SPH Thickness (feet)	Groundwater Elevation (feet above msl)	TPHg	Benzene	Toluene	Ethylbenzene	Xylenes	Concentrations (µg/L)				
										MTBE	TAME	TBA	DIPE	ETBE
MW-1A (cont'd)	6/26-27/2006	11.49	0.00	15.46	37,000 b	2,700	810	1,100	3,500	ND<300	--	--	--	--
	7/26/2006	12.51	0.00	14.44	--	--	--	--	--	--	--	--	--	--
	8/25/2006	12.21	0.00	14.74	--	--	--	--	--	--	--	--	--	--
	9/28-29/2006	12.55	0.00	14.40	81,000 b,c	8,200	1,500	3,100	8,700	ND<500	--	--	--	--
	10/26/2006	13.32	0.00	13.63	--	--	--	--	--	--	--	--	--	--
	11/28/2006	12.70	0.00	14.25	--	--	--	--	--	--	--	--	--	--
	12/21-22/2006	9.82	0.00	17.13	79,000 b,c	8,700	1,500	2,500	7,600	ND<1,000	--	--	--	--
	1/25/2007	12.97	0.00	13.98	--	--	--	--	--	--	--	--	--	--
	2/23/2007	8.51	0.00	18.44	--	--	--	--	--	--	--	--	--	--
	3/26-27/2007	10.65	0.00	16.30	79,000 b,c	8,300	1,500	3,000	8,800	ND<1,000	--	--	--	--
	4/26/2007	9.60	0.00	17.35	--	--	--	--	--	--	--	--	--	--
	5/29/2007	12.61	0.00	14.34	--	--	--	--	--	--	--	--	--	--
	6/19-20/2007	12.15	0.00	14.80	28,000 b,c	2,500	300	1,000	3,000	ND<400 (ND<5.0 h)	--	--	--	--
	7/24/2007	12.56	0.00	14.39	--	--	--	--	--	--	--	--	--	--
	8/27/2007	12.97	0.00	13.98	--	--	--	--	--	--	--	--	--	--
	9/26-27/2007	13.10	0.00	13.85	68,000 b,c	4,400	620	2,500	7,600	ND<1,000 (ND<17 h)	--	--	--	--
10/30/2007	13.14	0.01	13.82	--	--	--	--	--	--	--	--	--	--	
11/29/2007	13.16	0.01	13.80	--	--	--	--	--	--	--	--	--	--	
12/19-20/2007	10.04	0.00	16.91	43,000 b, c	4,500	490	2,100	6,700	ND<500	--	--	--	--	
MW-1B 26.85	9/29/2005	13.62	0.00	13.23	--	--	--	--	--	--	--	--	--	
	12/29-30/2005	10.38	0.00	16.47	1,200 b	19	2.5	0.91	2.7	ND<5.0	--	--	--	
	3/27-28/2006	10.54	0.00	16.31	950 b,d	2.0	1.3	0.54	ND<0.5	ND<5.0	--	--	--	
	4/28/2006	11.15	0.00	15.70	--	--	--	--	--	--	--	--	--	
	5/31/2006	12.40	0.00	14.45	--	--	--	--	--	--	--	--	--	
	6/26-27/2006	12.80	0.00	14.05	480 b	0.80	2.1	ND<0.5	1.0	ND<10	--	--	--	
	7/26/2006	13.20	0.00	13.65	--	--	--	--	--	--	--	--	--	
	8/25/2006	13.42	0.00	13.43	--	--	--	--	--	--	--	--	--	
	9/28-29/2006	13.50	0.00	13.35	420 d	ND<0.5	3.0	1.2	1.1	ND<5.0	--	--	--	
	10/26/2006	13.74	0.00	13.11	--	--	--	--	--	--	--	--	--	
	11/28/2006	13.18	0.00	13.67	--	--	--	--	--	--	--	--	--	
	12/21-22/2006	12.20	0.00	14.65	250 d	ND<0.5	2.1	ND<0.5	0.83	ND<5.0	--	--	--	
	1/25/2007	14.09	0.00	12.76	--	--	--	--	--	--	--	--	--	
	2/23/2007	11.73	0.00	15.12	--	--	--	--	--	--	--	--	--	
	3/26-27/2007	12.82	0.00	14.03	220 d	ND<0.5	2.4	ND<0.5	ND<0.5	ND<5.0	--	--	--	
	4/26/2007	12.20	0.00	14.65	--	--	--	--	--	--	--	--	--	
5/29/2007	12.75	0.00	14.10	--	--	--	--	--	--	--	--	--		
6/19-20/2007	13.62	0.00	13.23	200 d	ND<0.5	1.6	ND<0.5	ND<0.5	ND<5.0	--	--	--		
7/24/2007	14.29	0.00	12.56	--	--	--	--	--	--	--	--	--		
8/27/2007	14.21	0.00	12.64	--	--	--	--	--	--	--	--	--		
9/26-27/2007	14.27	0.00	12.58	160 d	ND<0.5	1.6	ND<0.5	0.63	ND<5.0	--	--	--		
10/30/2007	13.72	0.00	13.13	--	--	--	--	--	--	--	--	--		
11/29/2007	13.61	0.00	13.24	--	--	--	--	--	--	--	--	--		
12/19-20/2007	12.22	0.00	14.63	140 d	ND<0.5	1.4	ND<0.5	1.6	ND<5.0	--	--	--		
MW-2 26.16 ^a	8/23/1991	13.77	0.00	12.15	10,000	ND<5	ND<5	ND<5	ND<5	--	--	--	--	
	4/16/1992	15.38	2.81	12.79	--	--	--	--	--	--	--	--	--	
	6/11/1993	13.19	0.00	12.98	--	--	--	--	--	--	--	--	--	
	8/17/1993	14.04	0.01	12.13	49,000	94	240	250	980	--	--	--	--	
	3/28/1994	13.61	0.54	12.98	14,000	4,200	ND<250	910	1,400	--	--	--	--	
	6/27/1994	14.24	0.80	12.56	24,000	4,400	72	1,100	1,700	--	--	--	--	
	9/16/1994	17.82	4.46	11.91	40,000	2,300	250	2,000	4,100	--	--	--	--	

Conestoga-Rovers & Associates

Table 2. Groundwater Elevation and Analytical Data - Credit World Auto Sales, 2345 International Blvd., Oakland, CA

Well ID TOC	Date Sampled	Depth to Groundwater (feet below TOC)	SPH Thickness (feet)	Groundwater Elevation (feet above msl)	← (µg/L) →									
					TPHg	Benzene	Toluene	Ethylbenzene	Xylenes	MTBE	TAME	TBA	DIPE	ETBE
MW-2 (cont'd)	3/31/1995	16.72	7.44	15.39	28,000	4,000	ND<120	1,100	1,400	--	--	--	--	--
	6/28/1995	13.50	0.73	13.24	40,000	2,700	130	1,700	2,900	--	--	--	--	--
	9/28/1995	14.63	0.54	11.96	7,500	420	14	250	190	ND<62	--	--	--	--
	12/26/1995	12.58	0.90	14.30	22,000	1,300	88	950	1,800	ND<250	--	--	--	--
	3/22/1996	11.46	0.15	14.82	9,800	2,200	ND<120	400	ND<380	ND<1,200	--	--	--	--
	6/20/1996	13.08	0.37	13.38	35,000	770	ND<0.50	240	ND<0.50	550	--	--	--	--
	9/30/1996	16.67	3.75	12.49	58,000	1,600	230	2,200	4,000	ND<5.0	--	--	--	--
	12/27/1996	15.74	7.57	16.48	29,000	2,100	ND<0.50	1,200	1,800	ND<5.0	--	--	--	--
	3/7/1997	12.55	0.00	13.61	13,000	1,300	37	290	180	ND<5.0	--	--	--	--
	6/28/1997	11.98	0.04	14.21	12,000	840	ND<0.50	640	360	ND<5.0	--	--	--	--
	9/18/1997	13.44	0.00	12.72	12,000	680	ND<0.50	320	84	ND<5.0	--	--	--	--
	12/30/1997	11.31	0.00	14.85	13,000	1,100	40	350	220	ND<5.0	--	--	--	--
	3/25/1998	10.02	0.00	16.14	8,100	1,300	51	410	230	670	--	--	--	--
	6/29/1998	11.96	0.00	14.20	12,000	880	13	180	72	430	--	--	--	--
	10/2/1998	13.74	0.00	12.42	47,000	140	100	110	200	ND<0.50	--	--	--	--
	12/10/1998	12.91	2.10	14.93	26,000	1,000	210	1,500	1,900	ND<1,000	--	--	--	--
	3/26/1999	9.06	0.20	17.26	110,000	190	150	120	380	ND<0.50	--	--	--	--
	6/11/1999	12.18	0.00	13.98	190,000	310	250	320	540	ND<0.50	--	--	--	--
	9/15/1999	15.59	3.00	12.97	25,000	720	ND<100	1,300	1,600	ND<1,000	--	--	--	--
	12/28/1999	16.81	4.50	12.95	75,000	130	98	130	230	ND<0.50	--	--	--	--
	6/13/2001	14.84	3.15	10.84	--	--	--	--	--	--	--	--	--	--
	6/20/2002	14.80	0.70	8.92	53,000	2,200	140	3,300	3,000	ND<1,000	--	--	--	--
	10/21/2002	16.98	0.24	6.37	--	--	--	--	--	--	--	--	--	--
	12/27/2002	13.58	0.43	9.92	--	--	--	--	--	--	--	--	--	--
	3/23/2003	15.49	0.29	10.66	--	--	--	--	--	--	--	--	--	--
	5/29/2003	16.08	0.44	10.19	--	--	--	--	--	--	--	--	--	--
	9/26/2003	17.14	0.87	9.48	--	--	--	--	--	--	--	--	--	--
	12/4/2003	16.75	1.01	9.98	--	--	--	--	--	--	--	--	--	--
	3/12/2004	11.19	2.14	16.44	--	--	--	--	--	--	--	--	--	--
	6/18/2004	12.66	0.87	13.96	--	--	--	--	--	--	--	--	--	--
	9/23/2004	15.39	0.10	10.85	--	--	--	--	--	--	--	--	--	--
12/10/2004	14.81	0.41	11.68	--	--	--	--	--	--	--	--	--	--	
2/9/2005	10.95	0.77	15.83	--	--	--	--	--	--	--	--	--	--	
3/25/2005	7.83	0.08	18.39	--	--	--	--	--	--	--	--	--	--	
6/24/2005	11.73	0.85	15.11	--	--	--	--	--	--	--	--	--	--	
					8/9/2005 - Well MW-2 reconstructed as well MW-2A									
MW-2A 25.82	9/29/2005	10.95	0.00	14.87	--	--	--	--	--	--	--	--	--	--
	12/29-30/2005	5.41	0.00	20.41	14,000 b,c	610	21	1,500	320	ND<90	--	--	--	--
	3/27-28/2006	5.04	0.00	20.78	18,000 b	500	21	900	180	ND<100	--	--	--	--
	4/28/2006	6.92	0.00	18.90	--	--	--	--	--	--	--	--	--	--
	5/31/2006	8.85	0.00	16.97	--	--	--	--	--	--	--	--	--	--
	6/26-27/2006	9.75	0.00	16.07	19,000 b	810	27	1,600	260	ND<100	--	--	--	--
	7/26/2006	10.44	0.00	15.38	--	--	--	--	--	--	--	--	--	--
	8/25/2006	10.80	0.00	15.02	--	--	--	--	--	--	--	--	--	--
	9/28-29/2006	10.93	0.00	14.89	23,000 b	980	20	1,700	260	ND<180	--	--	--	--
	10/26/2006	11.15	0.00	14.67	--	--	--	--	--	--	--	--	--	--
	11/28/2006	9.73	0.00	16.09	--	--	--	--	--	--	--	--	--	--
	12/21-22/2006	7.77	0.00	18.05	24,000 b,c	660	23	1,900	280	ND<200	--	--	--	--
	1/25/2007	10.20	0.00	15.62	--	--	--	--	--	--	--	--	--	--
2/23/2007	6.98	0.00	18.84	--	--	--	--	--	--	--	--	--	--	
3/26-27/2007	9.10	0.00	16.72	28,000 b,c	610	20	1,800	270	ND<100	--	--	--	--	

Conestoga-Rovers & Associates

Table 2. Groundwater Elevation and Analytical Data - Credit World Auto Sales, 2345 International Blvd., Oakland, CA

Well ID TOC	Date Sampled	Depth to Groundwater (feet below TOC)	SPH Thickness (feet)	Groundwater Elevation (feet above msl)	TPHg	Benzene	Toluene	Ethylbenzene	Xylenes	Concentration (µg/L)				
										MTBE	TAME	TBA	DIPE	ETBE
MW-2A (cont'd)	4/26/2007	7.68	0.00	18.14	--	--	--	--	--	--	--	--	--	--
	5/29/2007	10.02	0.00	15.80	--	--	--	--	--	--	--	--	--	--
	6/19-20/2007	10.66	0.00	15.16	25,000 b,c	600	34	2,000	290	ND<250 (ND<2.5 h)	--	--	--	--
	7/24/2007	11.11	0.00	14.71	--	--	--	--	--	--	--	--	--	--
	8/27/2007	11.61	0.00	14.21	--	--	--	--	--	--	--	--	--	--
	9/26-27/2007	11.69	0.00	14.13	20,000 b,c	570	29	1,500	240	ND<100 (ND<2.5 h)	--	--	--	--
	10/30/2007	10.63	0.00	15.19	--	--	--	--	--	--	--	--	--	--
	11/29/2007	10.62	0.00	15.20	--	--	--	--	--	--	--	--	--	--
	12/19-20/2007	8.13	0.00	17.69	28,000 b,c	730	42	2,500	330	ND<170	--	--	--	--
	MW-3 27.57 ^a	8/23/1991	15.07	0.00	12.50	ND<5,000	ND<5	ND<5	ND<5	ND<5	--	--	--	--
4/16/1992		14.14	0.16	13.56	--	--	--	--	--	--	--	--	--	--
6/11/1993		14.28	0.00	13.30	--	--	--	--	--	--	--	--	--	--
8/17/1993		15.77	0.00	11.80	9,600	4.1	17	28	54	--	--	--	--	--
3/28/1994		14.35	0.00	13.22	8,400	2,400	56	67	200	--	--	--	--	--
6/27/1994		14.77	0.00	12.80	9,900	3,300	ND<22	ND<25	73	--	--	--	--	--
9/16/1994		15.42	0.05	12.19	16,000	2,300	80	620	240	--	--	--	--	--
3/31/1995		12.98	0.46	14.96	16,000	2,800	70	ND<25	920	--	--	--	--	--
6/28/1995		14.20	0.05	13.41	11,000	2,300	32	81	240	--	--	--	--	--
9/28/1995		15.17	0.00	12.40	6,300	1,900	ND<42	200	ND<120	ND<420	--	--	--	--
12/26/1995		13.33	0.06	14.29	25,000	3,800	97	94	1,600	ND<250	--	--	--	--
3/22/1995		12.81	0.04	14.79	16,000	3,100	75	69	350	250	--	--	--	--
6/20/1996		13.95	0.07	13.68	8,500	1,400	28	140	15	220	--	--	--	--
9/24/1996		14.86	0.04	12.74	12,000	2,400	87	340	110	ND<5.0	--	--	--	--
12/27/1996		11.04	0.06	16.58	5,800	1,700	28	ND<0.50	42	240	--	--	--	--
3/10/1997		13.80	0.00	13.77	9,000	1,700	ND<0.50	110	ND<0.50	ND<5.0	--	--	--	--
6/28/1997		13.72	0.06	13.90	15,000	2,200	ND<0.50	160	190	ND<5.0	--	--	--	--
9/18/1997		14.76	0.00	12.81	28,000	3,800	ND<0.50	100	ND<0.50	ND<5.0	--	--	--	--
12/30/1997		12.97	0.00	14.60	21,000	2,200	ND<0.50	31	ND<0.50	300	--	--	--	--
3/24/1998		11.75	0.00	15.82	2,300	870	7.2	20	ND<0.50	85	--	--	--	--
6/29/1998		13.38	0.00	14.19	6,500	1,300	12	62	14	140	--	--	--	--
10/2/1998		14.42	0.00	13.15	11,000	31	27	35	69	ND<0.50	--	--	--	--
12/10/1998		12.55	0.00	15.02	ND<2,500	2,800	68	42	55	ND<250	--	--	--	--
3/26/1999		10.54	0.00	17.03	10,000	21	14	10	41	ND<0.50	--	--	--	--
6/15/1999		13.91	0.00	13.66	87,000	90	71	92	180	ND<0.50	--	--	--	--
9/15/1999		14.70	0.00	12.87	8,700	2,100	71	110	66	ND<100	--	--	--	--
12/28/1999		15.16	0.25	12.61	4,300	7.7	5.2	7.2	13	ND<0.50	--	--	--	--
6/13/2001		14.70	0.40	13.19	8,400	1,300	25	64	32	ND<20	--	--	--	--
6/20/2002		14.68	0.02	12.91	7,800	1,100	23	66	15	ND<50	--	--	--	--
12/27/2002		11.37	0.17	16.34	--	--	--	--	--	--	--	--	--	--
3/23/2003	--	--	--	--	--	--	--	--	--	--	--	--	--	
5/29/2003	13.99	0.08	13.64	--	--	--	--	--	--	--	--	--	--	
9/26/2003	14.51	0.05	13.10	--	--	--	--	--	--	--	--	--	--	
12/4/2003	14.28	0.10	13.37	--	--	--	--	--	--	--	--	--	--	
3/12/2004	11.95	0.42	15.96	--	--	--	--	--	--	--	--	--	--	
6/18/2004	13.33	0.55	14.68	--	--	--	--	--	--	--	--	--	--	
9/23/2004	16.17	0.02	11.42	--	--	--	--	--	--	--	--	--	--	
12/10/2004	16.51	0.10	11.14	--	--	--	--	--	--	--	--	--	--	
2/9/2005	13.98	0.33	13.85	--	--	--	--	--	--	--	--	--	--	
3/25/2005	11.29	0.16	16.41	--	--	--	--	--	--	--	--	--	--	
6/24/2005	13.47	0.09	14.17	--	--	--	--	--	--	--	--	--	--	

8/10/2005 - Well MW-3 reconstructed as well MW-3A

Conestoga-Rovers & Associates

Table 2. Groundwater Elevation and Analytical Data - Credit World Auto Sales, 2345 International Blvd., Oakland, CA

Well ID TOC	Date Sampled	Depth to Groundwater (feet below TOC)	SPH Thickness (feet)	Groundwater Elevation (feet above msl)	TPHg ←	Benzene	Toluene	Ethylbenzene	Xylenes	→				
										MTBE (µg/L)	TAME	TBA	DIPE	ETBE
MW-3A	9/29/2005	12.52	0.00	14.18	--	--	--	--	--	--	--	--	--	--
26.70	12/29-30/2005	5.37	0.00	21.33	5,600 b	420	5.5	210	140	ND<50	--	--	--	--
	3/27-28/2006	5.59	0.00	21.11	8,200 b	210	4.4	120	150	ND<25 (ND<1.0)	ND<1.0	ND<10	ND<1.0	ND<1.0
	4/28/2006	7.94	0.00	18.76	--	--	--	--	--	--	--	--	--	--
	5/31/2006	10.82	0.00	15.88	--	--	--	--	--	--	--	--	--	--
	6/26-27/2006	11.63	0.00	15.07	8,600 b	190	ND<5.0	120	170	ND<50 (ND<1.0)	ND<1.0	ND<10	ND<1.0	ND<1.0
	7/26/2006	12.00	0.00	14.70	--	--	--	--	--	--	--	--	--	--
	8/25/2006	12.35	0.00	14.35	--	--	--	--	--	--	--	--	--	--
	9/28-29/2006	12.60	0.00	14.10	11,000 b	250	3.5	ND<1.7	62	ND<100 (ND<1.0)	ND<1.0	ND<10	ND<1.0	ND<1.0
	10/26/2006	12.81	0.00	13.89	--	--	--	--	--	--	--	--	--	--
	11/28/2006	10.42	0.00	16.28	--	--	--	--	--	--	--	--	--	--
	12/21-22/2006	8.94	0.00	17.76	7,900 b	48	ND<5.0	65	130	ND<50 (ND<0.5)	ND<0.5	ND<5.0	ND<0.5	ND<0.5
	1/25/2007	11.73	0.00	14.97	--	--	--	--	--	--	--	--	--	--
	2/23/2007	7.30	0.00	19.40	--	--	--	--	--	--	--	--	--	--
	3/26-27/2007	10.74	0.00	15.96	7,000 b	34	ND<2.5	37	93	ND<120 (ND<0.5)	ND<0.5	ND<5.0	ND<0.5	ND<0.5
	4/26/2007	8.90	0.00	17.80	--	--	--	--	--	--	--	--	--	--
	5/29/2007	11.68	0.00	15.02	--	--	--	--	--	--	--	--	--	--
	6/19-20/2007	12.30	0.00	14.40	13,000 b,c	61	19	180	290	ND<50 (ND<1.0)	ND<1.0	ND<10	ND<1.0	ND<1.0
	7/24/2007	12.61	0.00	14.09	--	--	--	--	--	--	--	--	--	--
	8/27/2007	13.03	0.00	13.67	--	--	--	--	--	--	--	--	--	--
	9/26-27/2007	13.03	0.00	13.67	8,000 b	240	ND<2.5	31	65	ND<25 (ND<5.0)	ND<5.0	ND<5.0	ND<5.0	ND<5.0
	10/30/2007	12.03	0.00	14.67	--	--	--	--	--	--	--	--	--	--
	11/29/2007	12.19	0.00	14.51	--	--	--	--	--	--	--	--	--	--
	12/19-20/2007	8.02	0.00	18.68	5,600 b	28	3.9	53	120	ND<17 (ND<5.0)	ND<5.0	ND<5.0	ND<5.0	ND<5.0
TMW-4	8/17/1993	13.26	0.00	13.24	150	ND<0.50	0.8	1.4	3.7	--	--	--	--	--
26.50"	3/28/1994	12.40	0.00	14.10	ND<50	ND<0.50	ND<0.50	ND<0.50	ND<1.5	--	--	--	--	--
	6/27/1994	12.84	0.00	13.66	ND<50	ND<0.50	ND<0.50	ND<0.50	ND<1.5	--	--	--	--	--
	9/16/1994	13.58	0.00	12.92	ND<50	ND<0.50	ND<0.50	ND<0.50	ND<1.5	--	--	--	--	--
	3/31/1995	10.23	0.00	16.27	ND<50	ND<0.50	ND<0.50	ND<0.50	ND<1.5	--	--	--	--	--
	6/28/1995	12.21	0.00	14.29	ND<50	ND<0.50	ND<0.50	ND<0.50	ND<1.5	--	--	--	--	--
	9/28/1995	13.38	0.00	13.12	ND<50	ND<0.50	ND<0.50	ND<0.50	ND<1.5	ND<5.0	--	--	--	--
	12/26/1995	11.32	0.00	15.18	ND<50	ND<0.50	ND<0.50	ND<0.50	ND<1.5	ND<5.0	--	--	--	--
	3/22/1996	10.54	0.00	15.96	ND<50	ND<0.50	ND<0.50	ND<0.50	ND<1.5	ND<5.0	--	--	--	--
	6/20/1996	12.14	0.00	14.36	ND<50	ND<0.50	ND<0.50	ND<0.50	ND<0.50	ND<5.0	--	--	--	--
	9/24/1996	13.01	0.00	13.49	ND<50	ND<0.50	ND<0.50	ND<0.50	ND<0.50	ND<5.0	--	--	--	--
	12/27/1996	9.51	0.00	16.99	ND<50	ND<0.50	ND<0.50	ND<0.50	ND<0.50	ND<5.0	--	--	--	--
	3/10/1997	11.92	0.00	14.58	ND<50	ND<0.50	ND<0.50	ND<0.50	ND<0.50	ND<5.0	--	--	--	--
	6/27/1997	10.70	0.00	15.80	ND<50	ND<0.50	ND<0.50	ND<0.50	ND<0.50	ND<5.0	--	--	--	--
	9/18/1997	12.94	0.00	13.56	ND<50	ND<0.50	ND<0.50	ND<0.50	ND<0.50	ND<5.0	--	--	--	--
	12/30/1997	10.92	0.00	15.58	ND<50	ND<0.50	ND<0.50	ND<0.50	ND<0.50	ND<5.0	--	--	--	--
	3/25/1998	9.60	0.00	16.90	ND<50	ND<0.50	ND<0.50	ND<0.50	ND<0.50	ND<5.0	--	--	--	--
	6/29/1998	11.32	0.00	15.18	ND<50	ND<0.50	ND<0.50	ND<0.50	ND<0.50	ND<5.0	--	--	--	--
	10/2/1998	12.56	0.00	13.94	ND<50	ND<0.50	ND<0.50	ND<0.50	ND<0.50	ND<5.0	--	--	--	--
	12/10/1998	10.44	0.00	16.06	ND<50	ND<0.50	ND<0.50	ND<0.50	ND<0.50	ND<5.0	--	--	--	--
	3/26/1999	9.38	0.00	17.12	ND<50	ND<0.50	ND<0.50	ND<0.50	ND<0.50	ND<5.0	--	--	--	--
	6/15/1999	11.58	0.00	14.92	ND<50	ND<0.50	ND<0.50	ND<0.50	ND<0.50	ND<5.0	--	--	--	--
	9/15/1999	12.89	0.00	13.61	ND<50	ND<0.50	ND<0.50	ND<0.50	ND<0.50	ND<5.0	--	--	--	--
	12/28/1999	12.92	0.00	13.58	ND<50	ND<0.50	ND<0.50	ND<0.50	ND<0.50	ND<5.0	--	--	--	--
	10/21/2002	12.70	0.00	13.80	--	--	--	--	--	--	--	--	--	--
	12/27/2002	9.07	0.12	17.53	--	--	--	--	--	--	--	--	--	--

Conestoga-Rovers & Associates

Table 2. Groundwater Elevation and Analytical Data - Credit World Auto Sales, 2345 International Blvd., Oakland, CA

Well ID TOC	Date Sampled	Depth to Groundwater (feet below TOC)	SPH Thickness (feet)	Groundwater Elevation (feet above msl)	TPHg	Benzene	Toluene	Ethylbenzene	Xylenes	MTBE (µg/L)	TAME	TBA	DIPE	ETBE
TMW-4 <i>(cont'd)</i>	3/23/2003	10.73	0.03	15.79	--	--	--	--	--	--	--	--	--	--
	5/29/2003	12.50	0.02	14.02	--	--	--	--	--	--	--	--	--	--
	9/26/2003	13.27	0.06	13.28	--	--	--	--	--	--	--	--	--	--
	12/4/2003	13.07	0.10	13.51	--	--	--	--	--	--	--	--	--	--
	3/12/2004	9.82	0.02	16.70	--	--	--	--	--	--	--	--	--	--
	6/18/2004	10.49	0.03	16.03	--	--	--	--	--	--	--	--	--	--
	9/23/2004	13.29	0.01	13.22	--	--	--	--	--	--	--	--	--	--
	12/10/2004	12.75	0.01	13.76	--	--	--	--	--	--	--	--	--	--
	2/9/2005	9.95	0.02	16.57	--	--	--	--	--	--	--	--	--	--
	3/25/2005	8.13	0.02	18.39	--	--	--	--	--	--	--	--	--	--
	6/24/2005	10.40	0.00	16.10	ND<50	ND<0.5	ND<0.5	ND<0.5	ND<0.5	ND<0.5	ND<5.0	--	--	--
	8/9/2005 - Well TMW-4 reconstructed as well TMW-4A													
TMW-4A 26.42	9/29/2005	10.00	0.00	16.42	--	--	--	--	--	--	--	--	--	--
	12/29/2005	5.03	0.00	21.39	ND<50	ND<0.5	ND<0.5	ND<0.5	0.68	ND<5.0	--	--	--	--
	3/27/2006	4.63	0.00	21.79	ND<50	ND<0.5	ND<0.5	ND<0.5	ND<0.5	ND<5.0	--	--	--	--
	4/28/2006	5.70	0.00	20.72	--	--	--	--	--	--	--	--	--	--
	5/31/2006	7.48	0.00	18.94	--	--	--	--	--	--	--	--	--	--
	6/26/2006	8.41	0.00	18.01	ND<50	ND<0.5	ND<0.5	ND<0.5	ND<0.5	ND<5.0	--	--	--	--
	7/26/2006	9.11	0.00	17.31	--	--	--	--	--	--	--	--	--	--
	8/25/2006	9.51	0.00	16.91	--	--	--	--	--	--	--	--	--	--
	9/28-29/2006	9.85	0.00	16.57	ND<50	ND<0.5	ND<0.5	ND<0.5	ND<0.5	ND<5.0	--	--	--	--
	10/26/2006	9.91	0.00	16.51	--	--	--	--	--	--	--	--	--	--
	11/28/2006	9.46	0.00	16.96	--	--	--	--	--	--	--	--	--	--
	12/21-22/2006	8.32	0.00	18.10	ND<50	ND<0.5	ND<0.5	ND<0.5	ND<0.5	ND<5.0	--	--	--	--
	1/25/2007	9.24	0.00	17.18	--	--	--	--	--	--	--	--	--	--
	2/23/2007	6.90	0.00	19.52	--	--	--	--	--	--	--	--	--	--
	3/26-27/2007	7.56	0.00	18.86	ND<50	ND<0.5	ND<0.5	ND<0.5	ND<0.5	ND<5.0	--	--	--	--
	4/26/2007	6.96	0.00	19.46	--	--	--	--	--	--	--	--	--	--
	5/29/2007	7.59	0.00	18.83	--	--	--	--	--	--	--	--	--	--
	6/19-20/2007	9.43	0.00	16.99	ND<50	ND<0.5	ND<0.5	ND<0.5	ND<0.5	ND<5.0	--	--	--	--
	7/24/2007	10.01	0.00	16.41	--	--	--	--	--	--	--	--	--	--
8/27/2007	10.48	0.00	15.94	--	--	--	--	--	--	--	--	--	--	
9/26-27/2007	10.71	0.00	15.71	ND<50	ND<0.5	ND<0.5	ND<0.5	ND<0.5	ND<5.0	--	--	--	--	
10/30/2007	9.44	0.00	16.98	--	--	--	--	--	--	--	--	--	--	
11/29/2007	9.46	0.00	16.96	--	--	--	--	--	--	--	--	--	--	
12/19-20/2007	7.37	0.00	19.05	ND<50	ND<0.5	ND<0.5	ND<0.5	ND<0.5	ND<5.0	--	--	--	--	
TMW-5 26.85 ^a	8/17/1993	12.98	0.03	13.55	120,000	640	730	790	3,600	--	--	--	--	--
	3/28/1994	11.39	0.00	15.46	70,000	23,000	1,500	4,100	15,000	--	--	--	--	--
	6/28/1994	12.24	0.00	14.61	56,000	26,000	940	5,500	26,000	--	--	--	--	--
	9/16/1994	13.02	0.05	13.87	96,000	17,000	720	3,500	12,000	--	--	--	--	--
	3/31/1995	7.38	0.00	19.47	64,000	13,000	470	3,500	6,100	--	--	--	--	--
	6/28/1995	11.31	0.06	15.59	65,000	9,000	240	2,600	5,300	--	--	--	--	--
	9/28/1995	14.42	0.00	12.43	79,000	17,000	1,800	2,700	7,000	ND<1,200	--	--	--	--
	12/26/1995	10.16	0.05	16.73	110,000	11,000	800	2,300	4,500	ND<1,200	--	--	--	--
	3/22/1996	7.59	0.05	19.30	--	--	--	--	--	--	--	--	--	--
	6/26/1996	7.12	0.00	--	30,000	4,000	180	1,500	2,500	830	--	--	--	--
	9/30/1996	7.42	0.00	--	6,900	1,600	79	130	370	ND<5.0	--	--	--	--
	12/27/1996	6.38	0.00	--	78,000	12,000	1,900	2,900	9,700	ND<5.0	--	--	--	--
	3/10/1997	11.12	0.00	--	84,000	9,900	1,100	2,600	8,800	ND<5.0	--	--	--	--
8/17/1997	12.98	0.03	--	--	--	--	--	--	--	--	--	--	--	

Conestoga-Rovers & Associates

Table 2. Groundwater Elevation and Analytical Data - Credit World Auto Sales, 2345 International Blvd., Oakland, CA

Well ID TOC	Date Sampled	Depth to Groundwater (feet below TOC)	SPH Thickness (feet)	Groundwater Elevation (feet above msl)	← (µg/L) →									
					TPHg	Benzene	Toluene	Ethylbenzene	Xylenes	MTBE	TAME	TBA	DIPE	ETBE
TMW-5 (cont'd)	9/18/1997	12.00	0.00	--	65,000	8,000	ND<0.5	2,000	4,700	ND<5.0	--	--	--	--
	12/30/1997	8.97	0.00	--	79,000	6,400	340	2,300	5,500	ND<5.0	--	--	--	--
	3/25/1998	7.32	0.00	--	20,000	6,000	260	2,700	5,800	2,400	--	--	--	--
	6/29/1998	11.50	0.00	--	--	--	--	--	--	--	--	--	--	--
	10/8/1998	12.56	0.00	--	46,000	120	98	120	240	ND<0.50	--	--	--	--
	12/8/1998	10.14	0.00	--	46,000	5,900	320	2,200	5,400	ND<1,200	--	--	--	--
	3/26/1999	7.08	0.00	--	35,000	69	61	37	120	ND<0.50	--	--	--	--
	6/11/1999	11.40	0.00	--	26,000	29	32	43	72	ND<0.50	--	--	--	--
	9/15/1999	12.52	0.00	--	37,000	7,300	400	2,400	6,000	ND<1,000	--	--	--	--
	12/28/1999	12.44	0.00	--	25,000	44	32	41	75	ND<0.50	--	--	--	--
	6/13/2000	11.31	0.00	12.54	--	--	--	--	--	--	--	--	--	--
	6/20/2002	11.29	0.05	15.60	51,000	5,100	290	2,300	5,800	ND<250	--	--	--	--
	10/21/2002	13.60	0.10	13.33	--	--	--	--	--	--	--	--	--	--
	12/27/2002	6.60	0.07	20.31	--	--	--	--	--	--	--	--	--	--
	3/23/2003	9.79	0.04	16.75	--	--	--	--	--	--	--	--	--	--
	5/29/2003	11.29	0.04	15.25	--	--	--	--	--	--	--	--	--	--
	9/26/2003	12.47	0.07	14.10	--	--	--	--	--	--	--	--	--	--
	12/4/2003	12.35	0.10	14.24	--	--	--	--	--	--	--	--	--	--
	3/12/2004	8.15	0.02	18.38	--	--	--	--	--	--	--	--	--	--
	6/18/2004	9.66	0.03	16.87	--	--	--	--	--	--	--	--	--	--
9/23/2004	12.42	0.01	14.44	--	--	--	--	--	--	--	--	--	--	
12/10/2004	11.86	0.01	15.00	--	--	--	--	--	--	--	--	--	--	
2/9/2005	8.77	0.02	18.10	--	--	--	--	--	--	--	--	--	--	
3/25/2005	6.22	0.02	20.65	--	--	--	--	--	--	--	--	--	--	
6/24/2005	9.84	0.00	17.01	38,000 b,c	2,700	66	2,100	3,100	ND<350	--	--	--	--	
9/29/2005	11.72	0.00	14.88	--	--	--	--	--	--	--	--	--	--	
9/30/2005	--	--	--	31,000 b,c	1,800	ND<50	1,900	2,400	ND<500	--	--	--	--	
12/29-30/2005	5.82	0.00	20.78	43,000 b,c	3,600	110	2,500	3,500	ND<500	--	--	--	--	
3/27-28/2006	5.19	0.00	21.41	63,000 b,c	3,800	120	2,600	3,900	ND<500	--	--	--	--	
4/28/2006	7.03	0.00	19.57	--	--	--	--	--	--	--	--	--	--	
5/31/2006	9.35	0.00	17.25	--	--	--	--	--	--	--	--	--	--	
6/26-27/2006	10.34	0.00	16.26	29,000 b	2,100	67	1,300	1,600	ND<250	--	--	--	--	
7/26/2006	11.02	0.00	15.58	--	--	--	--	--	--	--	--	--	--	
8/25/2006	11.52	0.00	15.08	--	--	--	--	--	--	--	--	--	--	
9/28-29/2006	11.84	0.00	14.76	46,000 b,c	2,100	49	1,800	2,000	ND<300	--	--	--	--	
10/26/2006	11.93	0.00	14.67	--	--	--	--	--	--	--	--	--	--	
11/28/2006	10.71	0.00	15.89	--	--	--	--	--	--	--	--	--	--	
12/21-22/2006	8.17	0.00	18.43	38,000 b,c	3,000	83	2,200	2,500	ND<300	--	--	--	--	
1/25/2007	12.90	0.00	13.70	--	--	--	--	--	--	--	--	--	--	
2/23/2007	7.59	0.00	19.01	--	--	--	--	--	--	--	--	--	--	
3/26-27/2007	9.59	0.00	17.01	53,000 b,c	5,100	190	3,600	6,100	ND<1,000	--	--	--	--	
4/26/2007	8.19	0.00	18.41	--	--	--	--	--	--	--	--	--	--	
5/29/2007	10.55	0.00	16.05	--	--	--	--	--	--	--	--	--	--	
6/19-20/2007	11.40	0.00	15.20	45,000 b,c	2,900	110	2,100	3,000	ND<250 (ND<5.0 h)	--	--	--	--	
7/24/2007	11.83	0.00	14.77	--	--	--	--	--	--	--	--	--	--	
8/27/2007	12.38	0.00	14.22	--	--	--	--	--	--	--	--	--	--	
9/26-27/2007	12.55	0.00	14.05	100,000 b,c	4,900	220	4,100	6,000	ND<1,000 (ND<17 h)	--	--	--	--	
10/30/2007	14.03	0.01	12.58	--	--	--	--	--	--	--	--	--	--	
11/29/2007	11.41	0.01	15.20	--	--	--	--	--	--	--	--	--	--	
12/19-20/2007	9.40	0.00	17.20	77,000 b,c	3,600	210	3,400	4,900	ND<1000	--	--	--	--	

Conestoga-Rovers & Associates

Table 2. Groundwater Elevation and Analytical Data - Credit World Auto Sales, 2345 International Blvd., Oakland, CA

Well ID TOC	Date Sampled	Depth to Groundwater (feet below TOC)	SPH Thickness (feet)	Groundwater Elevation (feet above msl)	← (µg/L) →									
					TPHg	Benzene	Toluene	Ethylbenzene	Xylenes	MTBE	TAME	TBA	DIPE	ETBE
MW-6 26.81'	6/13/2001	12.47	0.00	11.34	7,600	1,400	42	19	14	ND<10	--	--	--	--
	6/20/2002	12.45	0.00	14.36	79	5.7	ND<0.5	ND<0.5	ND<0.5	ND<5.0	--	--	--	--
	12/27/2002	7.24	0.04	19.60	--	--	--	--	--	--	--	--	--	--
	3/23/2003	--	--	--	--	--	--	--	--	--	--	--	--	--
	5/29/2003	11.95	0.02	14.88	--	--	--	--	--	--	--	--	--	--
	9/26/2003	13.11	0.03	10.72	--	--	--	--	--	--	--	--	--	--
	12/4/2003	13.14	0.10	10.75	--	--	--	--	--	--	--	--	--	--
	3/12/2004	8.93	0.02	14.90	--	--	--	--	--	--	--	--	--	--
	6/18/2004	10.30	0.03	13.53	--	--	--	--	--	--	--	--	--	--
	9/23/2004	12.44	0.01	14.38	--	--	--	--	--	--	--	--	--	--
	12/10/2004	11.88	0.01	14.94	--	--	--	--	--	--	--	--	--	--
	2/9/2005	9.23	0.02	17.60	--	--	--	--	--	--	--	--	--	--
	3/25/2005	6.82	0.02	20.01	--	--	--	--	--	--	--	--	--	--
	6/24/2005	10.10	0.00	16.71	6,200 b	1,100	33	43	15	ND<200	--	--	--	--
	9/29/2005	11.50	0.00	15.00	5,500 b	920	27	ND<2.5	14	ND<50	--	--	--	--
	12/29-30/2005	6.34	0.00	20.16	4,500 b	820	32	21	15	ND<50	--	--	--	--
	3/27-28/2006	6.23	0.00	20.27	6,000 b	650	30	20	14	ND<120	--	--	--	--
4/28/2006	7.42	0.00	19.08	--	--	--	--	--	--	--	--	--	--	
5/31/2006	10.02	0.00	16.48	--	--	--	--	--	--	--	--	--	--	
6/26/2006	10.74	0.00	15.76	5,700 b	970	36	21	17	ND<100	--	--	--	--	
7/26/2006	11.17	0.00	15.33	--	--	--	--	--	--	--	--	--	--	
8/25/2006	11.52	0.00	14.98	--	--	--	--	--	--	--	--	--	--	
9/28/2006	11.70	0.00	14.80	6,100 b	720	19	7.6	12	ND<80	--	--	--	--	
10/26/2006	12.25	0.00	14.25	--	--	--	--	--	--	--	--	--	--	
11/28/2006	10.48	0.00	16.02	--	--	--	--	--	--	--	--	--	--	
12/21-22/2006	9.07	0.00	17.43	8,100 b	780	30	7.6	12	ND<100	--	--	--	--	
1/25/2007	12.43	0.00	14.07	--	--	--	--	--	--	--	--	--	--	
2/23/2007	8.38	0.00	18.12	--	--	--	--	--	--	--	--	--	--	
3/26-27/2007	10.14	0.00	16.36	570 b	77	2.7	0.92	0.98	ND<100	--	--	--	--	
4/26/2007	8.89	0.00	17.61	--	--	--	--	--	--	--	--	--	--	
5/29/2007	10.35	0.00	16.15	--	--	--	--	--	--	--	--	--	--	
6/19-20/2007	11.48	0.00	15.02	7,600 b	790	33	9.4	19	ND<130 (ND<2.5 h)	--	--	--	--	
7/24/2007	11.88	0.00	14.62	--	--	--	--	--	--	--	--	--	--	
8/27/2007	12.30	0.00	14.20	--	--	--	--	--	--	--	--	--	--	
9/26-27/2007	12.52	0.00	13.98	6,700 b	570	15	ND<5.0	8.5	ND<90 (ND<1.7 h)	--	--	--	--	
10/30/2007	12.20	0.00	14.30	--	--	--	--	--	--	--	--	--	--	
11/29/2007	11.90	0.00	14.60	--	--	--	--	--	--	--	--	--	--	
12/19-20/2007	9.35	0.00	17.15	4,100 b	540	19	3.2	6.6	ND<70	--	--	--	--	
MW-7 25.12	9/29/2005	8.80	0.00	16.32	--	--	--	--	--	--	--	--	--	
	12/29/2005	7.45	0.00	17.67	ND<50	ND<0.5	ND<0.5	ND<0.5	ND<0.5	ND<5.0	--	--	--	
	3/27/2006	7.56	0.00	17.56	ND<50	ND<0.5	ND<0.5	ND<0.5	ND<0.5	ND<5.0	--	--	--	
	4/28/2006	7.93	0.00	17.19	--	--	--	--	--	--	--	--	--	
	5/31/2006	8.20	0.00	16.92	--	--	--	--	--	--	--	--	--	
	6/26-27/2006	8.37	0.00	16.75	ND<50	ND<0.5	ND<0.5	ND<0.5	ND<0.5	ND<5.0	--	--	--	
	7/26/2006	8.60	0.00	16.52	--	--	--	--	--	--	--	--	--	
	8/25/2006	8.74	0.00	16.38	--	--	--	--	--	--	--	--	--	
	9/28-29/2006	8.81	0.00	16.31	ND<50	ND<0.5	ND<0.5	ND<0.5	ND<0.5	ND<5.0	--	--	--	
	10/26/2006	8.98	0.00	16.14	--	--	--	--	--	--	--	--	--	
	11/28/2006	8.23	0.00	16.89	--	--	--	--	--	--	--	--	--	
12/21-22/2006	8.07	0.00	17.05	ND<50	ND<0.5	ND<0.5	ND<0.5	ND<0.5	ND<5.0	--	--	--		

Conestoga-Rovers & Associates

Table 2. Groundwater Elevation and Analytical Data - Credit World Auto Sales, 2345 International Blvd., Oakland, CA

Well ID TOC	Date Sampled	Depth to Groundwater (feet below TOC)	SPH Thickness (feet)	Groundwater Elevation (feet above msl)	TPHg	Benzene	Toluene	Ethylbenzene	Xylenes	MTBE (µg/L)	TAME	TBA	DIPE	ETBE
MW-7 (cont'd)	1/25/2007	8.79	0.00	16.33	--	--	--	--	--	--	--	--	--	--
	2/23/2007	8.28	0.00	16.84	--	--	--	--	--	--	--	--	--	--
	3/26-27/2007	8.29	0.00	16.83	ND<50 g	ND<0.5	ND<0.5	ND<0.5	ND<0.5	ND<5.0	--	--	--	--
	4/26/2007	8.13	0.00	16.99	--	--	--	--	--	--	--	--	--	--
	5/29/2007	8.64	0.00	16.48	--	--	--	--	--	--	--	--	--	--
	6/19-20/2007	8.89	0.00	16.23	ND<50	ND<0.5	ND<0.5	ND<0.5	ND<0.5	ND<5.0	--	--	--	--
	7/24/2007	9.31	0.00	15.81	--	--	--	--	--	--	--	--	--	--
	8/27/2007	9.61	0.00	15.51	--	--	--	--	--	--	--	--	--	--
	9/26-27/2007	9.72	0.00	15.40	ND<50	ND<0.5	ND<0.5	ND<0.5	ND<0.5	ND<5.0	--	--	--	--
	10/30/2007	8.77	0.00	16.35	--	--	--	--	--	--	--	--	--	--
	11/29/2007	8.99	0.00	16.13	--	--	--	--	--	--	--	--	--	--
	12/19-20/2007	7.51	0.00	17.61	ND<50	ND<0.5	ND<0.5	ND<0.5	ND<0.5	ND<5.0	--	--	--	--
	MW-8 26.09	9/29/2005	10.08	0.00	16.01	--	--	--	--	--	--	--	--	--
12/29-30/2005		7.65	0.00	18.44	ND<50	ND<0.5	ND<0.5	ND<0.5	ND<0.5	ND<5.0	--	--	--	--
3/27-28/2006		7.59	0.00	18.50	ND<50	ND<0.5	ND<0.5	ND<0.5	ND<0.5	ND<5.0	--	--	--	--
4/28/2006		8.29	0.00	17.80	--	--	--	--	--	--	--	--	--	--
5/31/2006		9.09	0.00	17.00	--	--	--	--	--	--	--	--	--	--
6/26-27/2006		9.37	0.00	16.72	ND<50	ND<0.5	ND<0.5	ND<0.5	ND<0.5	ND<5.0	--	--	--	--
7/26/2006		9.62	0.00	16.47	--	--	--	--	--	--	--	--	--	--
8/25/2006		9.75	0.00	16.34	--	--	--	--	--	--	--	--	--	--
9/28-29/2006		9.80	0.00	16.29	ND<50	ND<0.5	ND<0.5	ND<0.5	ND<0.5	ND<5.0	--	--	--	--
10/26/2006		10.00	0.00	16.09	--	--	--	--	--	--	--	--	--	--
11/28/2006		9.33	0.00	16.76	--	--	--	--	--	--	--	--	--	--
12/21-22/2006		8.73	0.00	17.36	ND<50	ND<0.5	ND<0.5	ND<0.5	ND<0.5	ND<5.0	--	--	--	--
1/25/2007		9.66	0.00	16.43	--	--	--	--	--	--	--	--	--	--
2/23/2007		8.35	0.00	17.74	--	--	--	--	--	--	--	--	--	--
3/26-27/2007		9.25	0.00	16.84	ND<50	ND<0.5	ND<0.5	ND<0.5	ND<0.5	ND<5.0	--	--	--	--
4/26/2007		8.85	0.00	17.24	--	--	--	--	--	--	--	--	--	--
5/29/2007		9.70	0.00	16.39	--	--	--	--	--	--	--	--	--	--
6/19-20/2007		9.95	0.00	16.14	ND<50	ND<0.5	ND<0.5	ND<0.5	ND<0.5	ND<5.0	--	--	--	--
7/24/2007		10.30	0.00	15.79	--	--	--	--	--	--	--	--	--	--
8/27/2007	10.62	0.00	15.47	--	--	--	--	--	--	--	--	--	--	
9/26-27/2007	10.80	0.00	15.29	ND<50	ND<0.5	ND<0.5	ND<0.5	ND<0.5	ND<5.0	--	--	--	--	
10/30/2007	9.87	0.00	16.22	--	--	--	--	--	--	--	--	--	--	
11/29/2007	10.06	0.00	16.03	--	--	--	--	--	--	--	--	--	--	
12/19-20/2007	8.62	0.00	17.47	ND<50	ND<0.5	ND<0.5	ND<0.5	ND<0.5	ND<5.0	--	--	--	--	
MW-9 25.31	9/29/2005	9.40	0.00	15.91	--	--	--	--	--	--	--	--	--	--
	12/29/2005	5.41	0.00	19.90	ND<50	ND<0.5	ND<0.5	ND<0.5	ND<0.5	ND<5.0	--	--	--	--
	3/27/2006	5.43	0.00	19.88	ND<50	ND<0.5	ND<0.5	ND<0.5	ND<0.5	ND<5.0	--	--	--	--
	4/28/2006	8.67	0.00	16.64	--	--	--	--	--	--	--	--	--	--
	5/31/2006	8.10	0.00	17.21	--	--	--	--	--	--	--	--	--	--
	6/26/2006	7.90	0.00	17.41	ND<50	ND<0.5	ND<0.5	ND<0.5	ND<0.5	ND<5.0	--	--	--	--
	7/26/2006	8.63	0.00	16.68	--	--	--	--	--	--	--	--	--	--
	8/25/2006	9.05	0.00	16.26	--	--	--	--	--	--	--	--	--	--
	9/28/2006	9.35	0.00	15.96	ND<50	ND<0.5	ND<0.5	ND<0.5	ND<0.5	ND<5.0	--	--	--	--
	10/26/2006	9.49	0.00	15.82	--	--	--	--	--	--	--	--	--	--
	11/28/2006	9.04	0.00	16.27	--	--	--	--	--	--	--	--	--	--
	12/21-22/2006	7.50	0.00	17.81	ND<50	ND<0.5	ND<0.5	ND<0.5	ND<0.5	ND<5.0	--	--	--	--
1/25/2007	9.55	0.00	15.76	--	--	--	--	--	--	--	--	--	--	

Conestoga-Rovers & Associates

Table 2. Groundwater Elevation and Analytical Data - Credit World Auto Sales, 2345 International Blvd., Oakland, CA

Well ID TOC	Date Sampled	Depth to Groundwater (feet below TOC)	SPH Thickness (feet)	Groundwater Elevation (feet above msl)	TPHg	Benzene	Toluene	Ethylbenzene	Xylenes	MTBE (µg/L)	TAME	TBA	DIPE	ETBE
MW-9 (cont'd)	2/23/2007	8.25	0.00	17.06	--	--	--	--	--	--	--	--	--	--
	3/26-27/2007	7.86	0.00	17.45	ND<50	ND<0.5	ND<0.5	ND<0.5	ND<0.5	ND<5.0	--	--	--	--
	4/26/2007	7.72	0.00	17.59	--	--	--	--	--	--	--	--	--	--
	5/29/2007	7.92	0.00	17.39	--	--	--	--	--	--	--	--	--	--
	6/19-20/2007	9.01	0.00	16.30	ND<50	ND<0.5	ND<0.5	ND<0.5	ND<0.5	ND<5.0	--	--	--	--
	7/24/2007	9.53	0.00	15.78	--	--	--	--	--	--	--	--	--	--
	8/27/2007	9.95	0.00	15.36	--	--	--	--	--	--	--	--	--	--
	9/26-27/2007	10.06	0.00	15.25	ND<50	ND<0.5	ND<0.5	ND<0.5	ND<0.5	ND<5.0	--	--	--	--
	10/30/2007	9.40	0.00	15.91	--	--	--	--	--	--	--	--	--	--
	11/29/2007	9.30	0.00	16.01	--	--	--	--	--	--	--	--	--	--
	12/19-20/2007	7.74	0.00	17.57	ND<50	ND<0.5	ND<0.5	ND<0.5	ND<0.5	ND<5.0	--	--	--	--
	MW-10 24.30	9/29/2005	9.43	0.00	14.87	--	--	--	--	--	--	--	--	--
12/29/2005		5.34	0.00	18.96	ND<50	ND<0.5	ND<0.5	ND<0.5	ND<0.5	ND<5.0	--	--	--	--
3/27/2006		5.21	0.00	19.09	ND<50	ND<0.5	ND<0.5	ND<0.5	ND<0.5	12 (13)	--	--	--	--
4/28/2006		6.64	0.00	17.66	--	--	--	--	--	--	--	--	--	--
5/31/2006		7.23	0.00	17.07	--	--	--	--	--	--	--	--	--	--
6/26/2006		8.19	0.00	16.11	ND<50	ND<0.5	ND<0.5	ND<0.5	ND<0.5	13 (15)	--	--	--	--
7/26/2006		8.80	0.00	15.50	--	--	--	--	--	--	--	--	--	--
8/25/2006		9.20	0.00	15.10	--	--	--	--	--	--	--	--	--	--
9/28/2006		9.32	0.00	14.98	ND<50	ND<0.5	ND<0.5	ND<0.5	ND<0.5	ND<5.0	--	--	--	--
10/26/2006		9.52	0.00	14.78	--	--	--	--	--	--	--	--	--	--
11/28/2006		8.57	0.00	15.73	--	--	--	--	--	--	--	--	--	--
12/21-22/2006		7.16	0.00	17.14	ND<50	ND<0.5	ND<0.5	ND<0.5	ND<0.5	ND<5.0	--	--	--	--
1/25/2007		8.82	0.00	15.48	--	--	--	--	--	--	--	--	--	--
2/23/2007		7.01	0.00	17.29	--	--	--	--	--	--	--	--	--	--
3/26-27/2007		7.91	0.00	16.39	ND<50	ND<0.5	ND<0.5	ND<0.5	ND<0.5	6.5	--	--	--	--
4/26/2007		7.03	0.00	17.27	--	--	--	--	--	--	--	--	--	--
5/29/2007		8.10	0.00	16.20	--	--	--	--	--	--	--	--	--	--
6/19-20/2007		9.13	0.00	15.17	ND<50	ND<0.5	ND<0.5	ND<0.5	ND<0.5	5.0 (7.5)	--	--	--	--
7/24/2007		9.56	0.00	14.74	--	--	--	--	--	--	--	--	--	--
8/27/2007		9.92	0.00	14.38	--	--	--	--	--	--	--	--	--	--
9/26-27/2007	10.10	0.00	14.20	ND<50	ND<0.5	ND<0.5	ND<0.5	ND<0.5	ND<5.0	--	--	--	--	
10/30/2007	8.80	0.00	15.50	--	--	--	--	--	--	--	--	--	--	
11/29/2007	8.92	0.00	15.38	--	--	--	--	--	--	--	--	--	--	
12/19-20/2007	7.40	0.00	16.90	ND<50	ND<0.5	ND<0.5	ND<0.5	ND<0.5	ND<5.0	--	--	--	--	
MW-11 23.57	12/29/2005	2.73	0.00	20.84	1,700 c,d	ND<0.5	0.53	0.64	1.6	ND<5.0	--	--	--	--
	3/27/2006	2.63	0.00	20.94	880 e,d,c	ND<0.5	ND<0.5	ND<0.5	ND<0.5	ND<20 (ND<0.5)	ND<0.5	ND<5.0	ND<0.5	ND<0.5
	4/28/2006	4.68	0.00	18.89	--	--	--	--	--	--	--	--	--	--
	5/31/2006	6.65	0.00	16.92	--	--	--	--	--	--	--	--	--	--
	6/26/2006	7.54	0.00	16.03	590 d,e	ND<0.5	ND<0.5	ND<0.5	ND<0.5	ND<5.0 (ND<0.5)	ND<0.5	ND<5.0	ND<0.5	ND<0.5
	7/26/2006	8.10	0.00	15.47	--	--	--	--	--	--	--	--	--	--
	8/25/2006	8.65	0.00	14.92	--	--	--	--	--	--	--	--	--	--
	9/28/2006	8.84	0.00	14.73	180 d	ND<0.5	ND<0.5	ND<0.5	ND<0.5	ND<5.0 (ND<0.5)	ND<0.5	ND<5.0	ND<0.5	ND<0.5
	10/26/2006	9.34	0.00	14.23	--	--	--	--	--	--	--	--	--	--
	11/28/2006	7.50	0.00	16.07	--	--	--	--	--	--	--	--	--	--
	12/21-22/2006	5.45	0.00	18.12	480 d,e	ND<0.5	0.62	ND<0.5	ND<0.5	ND<5.0 (ND<0.5)	ND<0.5	ND<5.0	ND<0.5	ND<0.5
	1/25/2007	8.06	0.00	15.51	--	--	--	--	--	--	--	--	--	--
	2/23/2007	4.12	0.00	19.45	--	--	--	--	--	--	--	--	--	--
3/26-27/2007	6.93	0.00	16.64	300 d	ND<0.5	ND<0.5	ND<0.5	ND<0.5	ND<5.0 (ND<0.5)	ND<0.5	ND<5.0	ND<0.5	ND<0.5	

Conestoga-Rovers & Associates

Table 2. Groundwater Elevation and Analytical Data - Credit World Auto Sales, 2345 International Blvd., Oakland, CA

Well ID TOC	Date Sampled	Depth to Groundwater (feet below TOC)	SPH Thickness (feet)	Groundwater Elevation (feet above msl)	← (µg/L) →									
					TPHg	Benzene	Toluene	Ethylbenzene	Xylenes	MTBE	TAME	TBA	DIPE	ETBE
MW-11 (cont'd)	4/26/2007	5.02	0.00	18.55	--	--	--	--	--	--	--	--	--	--
	5/29/2007	7.02	0.00	16.55	--	--	--	--	--	--	--	--	--	--
	6/19-20/2007	8.37	0.00	15.20	470 a,d	ND<0.5	0.91	ND<0.5	ND<0.5	ND<5.0 (ND<0.5)	ND<0.5	ND<5.0	ND<0.5	ND<0.5
	7/24/2007	8.97	0.00	14.60	--	--	--	--	--	--	--	--	--	--
	8/27/2007	9.86	0.00	13.71	--	--	--	--	--	--	--	--	--	--
	9/26-27/2007	9.88	0.00	13.69	350 e,d	ND<0.5	ND<0.5	ND<0.5	ND<0.5	ND<5.0 (ND<0.5)	ND<0.5	ND<5.0	ND<0.5	ND<0.5
	10/30/2007	8.16	0.00	15.41	--	--	--	--	--	--	--	--	--	--
	11/29/2007	8.86	0.00	14.71	--	--	--	--	--	--	--	--	--	--
	12/19-20/2007	5.39	0.00	18.18	470 e,d	ND<0.5	0.93	ND<0.5	ND<0.5	ND<5.0 (ND<0.5)	ND<0.5	ND<5.0	ND<0.5	ND<0.5
	MW-12 22.95	12/29/2005	1.38	0.00	21.57	1,500 b	38	ND<5.0	77	60	10,000 (12,000)	--	--	--
3/27-28/2006		2.35	0.00	20.60	1,200 b	34	ND<2.5	76	47	8,200 (8,000)	190	ND<1,700	ND<170	ND<170
4/28/2006		7.72	0.00	15.23	--	--	--	--	--	--	--	--	--	--
5/31/2006		8.16	0.00	14.79	--	--	--	--	--	--	--	--	--	--
6/26-27/2006		9.01	0.00	13.94	1,000 b	14	ND<5.0	17	ND<5.0	9,800 (8,200)	ND<500	ND<5,000	ND<500	ND<500
7/26/2006		9.35	0.00	13.60	--	--	--	--	--	--	--	--	--	--
8/25/2006		9.80	0.00	13.15	--	--	--	--	--	--	--	--	--	--
9/28-29/2006		9.98	0.00	12.97	1,100 f	ND<5.0	ND<5.0	ND<5.0	ND<5.0	10,000 (9,700)	210	ND<1,700	ND<170	ND<170
10/26/2006		10.02	0.00	12.93	--	--	--	--	--	--	--	--	--	--
11/28/2006		8.70	0.00	14.25	--	--	--	--	--	--	--	--	--	--
12/21-22/2006		6.83	0.00	16.12	1,000 b	20	ND<5.0	30	ND<5.0	11,000 (10,000)	ND<500	ND<5,000	ND<500	ND<500
1/25/2007		9.78	0.00	13.17	--	--	--	--	--	--	--	--	--	--
2/23/2007		4.40	0.00	18.55	--	--	--	--	--	--	--	--	--	--
3/26-27/2007		8.61	0.00	14.34	1,400 b	16	ND<5.0	24	ND<5.0	11,000 (14,000)	ND<250	ND<2,500	ND<250	ND<250
4/26/2007		6.71	0.00	16.24	--	--	--	--	--	--	--	--	--	--
5/29/2007		8.18	0.00	14.77	--	--	--	--	--	--	--	--	--	ND<120
6/19-20/2007		9.59	0.00	13.36	820 b	10	1.9	20	0.99	11,000 (11,000)	200	ND<1,200	ND<120	ND<120
7/24/2007		10.07	0.00	12.88	--	--	--	--	--	--	--	--	--	--
8/27/2007		10.48	0.00	12.47	--	--	--	--	--	--	--	--	--	--
9/26-27/2007		10.62	0.00	12.33	530 f	ND<5.0	ND<5.0	ND<5.0	ND<5.0	9,700 (8,700)	ND<250	ND<2,500	ND<250	ND<250
10/30/2007	9.35	0.00	13.60	--	--	--	--	--	--	--	--	--	--	
11/29/2007	8.88	0.00	14.07	--	--	--	--	--	--	--	--	--	--	
12/19-20/2007	5.64	0.00	17.31	360 b	5.2	ND<2.5	9.5	ND<2.5	7,800 (9,500)	ND<250	ND<2,500	ND<250	ND<250	
RW-1 26.71	9/29/2005	11.60	0.00	15.11	--	--	--	--	--	--	--	--	--	--
	12/29/2005	--	--	--	--	--	--	--	--	--	--	--	--	--
	3/27-28/2006	6.60	0.00	20.11	19,000 b,c	1,800	45	340	92	ND<180	--	--	--	--
	4/28/2006	7.80	0.00	18.91	--	--	--	--	--	--	--	--	--	--
	5/31/2006	10.15	0.00	16.56	--	--	--	--	--	--	--	--	--	--
	6/26-27/2006	10.85	0.00	15.86	8,800 b	1,400	30	85	36	ND<50	--	--	--	--
	7/26/2006	11.24	0.00	15.47	--	--	--	--	--	--	--	--	--	--
	8/25/2006	11.60	0.00	15.11	--	--	--	--	--	--	--	--	--	--
	9/28-29/2006	11.81	0.00	14.90	6,500 b	1,000	18	47	20	ND<100	--	--	--	--
	10/26/2006	11.98	0.00	14.73	--	--	--	--	--	--	--	--	--	--
	11/28/2006	10.73	0.00	15.98	--	--	--	--	--	--	--	--	--	--
	12/21-22/2006	9.10	0.00	17.61	13,000 b,c	1,500	22	200	57	ND<120	--	--	--	--
	1/25/2007	11.10	0.00	15.61	--	--	--	--	--	--	--	--	--	--
	2/23/2007	8.28	0.00	18.43	--	--	--	--	--	--	--	--	--	--
	3/26-27/2007	10.21	0.00	16.50	11,000 b	1,200	17	110	43	ND<130	--	--	--	--
	4/26/2007	9.07	0.00	17.64	--	--	--	--	--	--	--	--	--	--
5/29/2007	11.00	0.00	15.71	--	--	--	--	--	--	--	--	--	--	

Conestoga-Rovers & Associates

Table 2. Groundwater Elevation and Analytical Data - Credit World Auto Sales, 2345 International Blvd., Oakland, CA

Well ID TOC	Date Sampled	Depth to Groundwater (feet below TOC)	SPH Thickness (feet)	Groundwater Elevation (feet above msl)	TPHg	Benzene	Toluene	Ethylbenzene	Xylenes	(µg/L)				
										MTBE	TAME	TBA	DIPE	ETBE
RW-1 (cont'd)	6/19-20/2007	11.59	0.00	15.12	9,100 b	1,100	33	170	72	ND<100 (ND<5.0 h)	--	--	--	--
	7/24/2007	11.96	0.00	14.75	--	--	--	--	--	--	--	--	--	--
	8/27/2007	12.41	0.00	14.30	--	--	--	--	--	--	--	--	--	--
	9/26-27/2007	12.57	0.00	14.14	8,900 b	980	17	84	35	ND<90 (ND<2.5 h)	--	--	--	--
	10/30/2007	11.53	0.00	15.18	--	--	--	--	--	--	--	--	--	--
	11/29/2007	11.60	0.00	15.11	--	--	--	--	--	--	--	--	--	--
	12/19-20/2007	9.59	0.00	17.12	9,800 b	1,500	39	250	94	ND<150	--	--	--	--

Abbreviations and Methods:

TOC = Top of well casing elevation, measured in feet above mean sea level

msl = mean sea level

SPH = Separate phase hydrocarbons

Groundwater elevation calculated according to the relationship Groundwater Elevation = TOC - (Depth to Groundwater) + (0.8)(SPH Thickness)

TPHg = Total petroleum hydrocarbons as gasoline by modified EPA Method SW8015C

Benzene, Toluene, Ethylbenzene, Xylenes by EPA Method SW8021B (by SW8260B if in parenthesis)

MTBE = Methyl tertiary butyl ether by EPA Method SW8021B (by SW8260B if in parenthesis)

TAME = Tertiary amyl methyl ether by EPA Method SW8260B

TBA = Tertiary butyl alcohol by EPA Method SW8260B

DIPE = Diisopropyl ether by EPA Method SW8260B

ETBE = Ethyl tertiary butyl ether by EPA Method SW8260B

µg/L = Micrograms per liter

ND = not detected above laboratory detection limits

-- = Not available, not analyzed, or does not apply.

a = Top of casing elevation surveyed 6/13/01 to City of Oakland datum by Renner Survey Company of Burlingame, California for Sequoia Environmental.

b = Unmodified or weakly modified gasoline is significant.

c = Lighter than water immiscible sheen / product is present.

d = No recognizable pattern.

e = Heavier gasoline range compounds are significant (aged gasoline?).

f = One to a few isolated non-target peaks present.

g = liquid sample that contains greater than ~1 vol. % sediment

h = sample diluted due to high organic content/matrix interference

Note:

Wells were surveyed on December 7, 2005 by Virgil Chavez Land Surveying (PLS 6323). The benchmark was a pin in monument well located at the centerline of International Boulevard and Miller Avenue. The benchmark elevation is 25.86 feet above msl (NGVD 29).

Conestoga-Rovers & Associates

Table 3. Separate-Phase Hydrocarbon Removal Summary - Credit World Auto Sales, 2345 International Blvd, Oakland, California

Well ID	Date Sampled	Depth to SPH (feet)	Depth to Groundwater (feet)	SPH Thickness (feet)	Hydrocarbons Removed (liters)	Hydrocarbons Removed (gallons)	Cumulative Hydrocarbons Removed (gallons)
MW-1	12/30/1997	10.79	10.96	0.17	0.10	0.03	0.03
	6/11/1999	12.55	12.56	0.01	0.01	0.00	0.03
	9/15/1999	13.85	14.85	1.00	0.60	0.16	0.19
	12/28/1999	8.15	8.31	0.16	0.10	0.03	0.21
	6/13/2001	11.47	15.83	4.36	2.62	0.69	0.90
	12/27/2003	8.15	8.31	0.16	3.00	0.79	1.70
	3/23/2003	10.60	10.65	0.05	1.26	0.33	2.03
	4/4/2003	10.19	10.23	0.04	0.94	0.25	2.28
	5/1/2003	9.80	9.85	0.05	0.49	0.13	2.40
	5/29/2003	11.83	12.11	0.28	1.00	0.26	2.67
	7/25/2003	11.99	12.24	0.25	0.50	0.13	2.80
	8/11/2003	12.07	12.37	0.30	0.50	0.13	2.93
	8/29/2003	12.07	12.40	0.33	0.50	0.13	3.06
	9/12/2003	12.59	12.90	0.31	0.48	0.13	3.19
	9/26/2003	12.55	12.84	0.29	0.50	0.13	3.32
	10/10/2003	12.61	12.72	0.11	0.11	0.03	3.35
	10/30/2003	12.68	12.75	0.07	0.08	0.02	3.37
	11/25/2003	12.59	12.69	0.10	0.10	0.03	3.40
	12/4/2003	12.40	12.50	0.10	0.10	0.03	3.43
	12/23/2003	11.97	12.08	0.11	0.10	0.03	3.45
	1/30/2004	9.64	10.05	0.41	0.75	0.20	3.65
	2/20/2004	9.50	9.97	0.47	0.50	0.13	3.78
	3/12/2004	9.93	10.45	0.52	1.00	0.26	4.05
	3/30/2004	10.35	11.21	0.86	1.11	0.29	4.34
	4/14/2004	11.77	12.65	0.88	1.00	0.26	4.60
	4/23/2004	11.60	12.11	0.51	1.00	0.26	4.87
	5/7/2004	11.63	12.05	0.42	1.00	0.26	5.13
	5/28/2004	11.68	12.08	0.40	1.00	0.26	5.40
	6/4/2004	11.51	11.94	0.43	0.50	0.13	5.53
	6/18/2004	11.55	12.01	0.46	0.33	0.09	5.62
	7/29/2004	12.65	13.25	0.60	1.00	0.26	5.88
	8/13/2004	12.97	13.40	0.43	1.00	0.26	6.14
	8/27/2004	12.96	13.46	0.50	1.00	0.26	6.41
	9/10/2004	12.96	13.48	0.52	1.50	0.40	6.81
	9/23/2004	13.06	13.56	0.50	2.50	0.66	7.47
	10/5/2004	13.00	13.50	0.50	2.50	0.66	8.13
	10/21/2004	13.49	13.59	0.10	2.50	0.66	8.79
	11/2/2004	13.00	13.10	0.10	2.00	0.53	9.31
	11/12/2004	12.83	12.97	0.14	1.50	0.40	9.71
	12/2/2004	12.81	12.91	0.10	1.50	0.40	10.11
	12/10/2004	12.84	12.94	0.10	1.50	0.40	10.50
	2/9/2005	10.01	10.53	0.52	0.51	0.13	10.64
	2/25/2005	8.01	8.51	0.50	1.00	0.26	10.90
	3/11/2005	8.32	8.40	0.08	0.20	0.05	10.96
	3/25/2005	7.70	7.76	0.06	0.05	0.01	10.97
	4/7/2005	8.26	8.29	0.03	0.10	0.03	10.99
	4/22/2005	9.71	9.93	0.22	0.66	0.17	11.17
5/13/2005	9.71	9.81	0.10	0.30	0.08	11.25	
5/27/2005	10.55	10.63	0.08	0.45	0.12	11.37	
6/10/2005	10.10	10.38	0.28	0.70	0.18	11.55	
6/24/2005	10.94	11.00	0.06	0.55	0.15	11.70	
7/7/2005	11.63	11.70	0.07	0.24	0.06	11.76	
7/22/2005	11.90	11.95	0.05	0.05	0.01	11.77	
8/5/2005	12.20	12.29	0.09	0.03	0.01	11.78	
← 8/8/2005 - Well MW-1 reconstructed as well MW-1B →							
MW-1A	9/29/2005	--	11.92	0.00	0.00	0.00	0.00
	12/29-30/2005	--	6.85	0.00	0.00	0.00	0.00
	3/27-28/2006	--	6.70	0.00	0.00	0.00	0.00
	4/28/2006	--	8.42	0.00	0.00	0.00	0.00
	5/31/2006	--	10.74	0.00	0.00	0.00	0.00
	6/26-27/2006	--	11.49	0.00	0.00	0.00	0.00
	7/26/2006	--	12.51	0.00	0.00	0.00	0.00
	8/25/2006	--	12.21	0.00	0.00	0.00	0.00
	9/28-29/2006	--	12.55	0.00	0.00	0.00	0.00

Conestoga-Rovers & Associates

Table 3. Separate-Phase Hydrocarbon Removal Summary - Credit World Auto Sales, 2345 International Blvd, Oakland, California

Well ID	Date Sampled	Depth to SPH (feet)	Depth to Groundwater (feet)	SPH Thickness (feet)	Hydrocarbons Removed (liters)	Hydrocarbons Removed (gallons)	Cumulative Hydrocarbons Removed (gallons)
MW-1A <i>(cont'd)</i>	10/26/2006	--	13.32	0.00	0.00	0.00	0.00
	11/28/2006	--	12.70	0.00	0.00	0.00	0.00
	12/21-22/2006	--	9.82	0.00	0.00	0.00	0.00
	1/25/2007	--	12.97	0.00	0.00	0.00	0.00
	2/23/2007	--	8.51	0.00	0.00	0.00	0.00
	3/26-27/2007	--	10.65	0.00	0.00	0.00	0.00
	4/26/2007	--	9.60	0.00	0.00	0.00	0.00
	5/29/2007	--	12.61	0.00	0.00	0.00	0.00
	6/19/2007	--	12.15	0.00	0.00	0.00	0.00
	7/24/2007	--	12.56	0.00	0.00	0.00	0.00
	8/27/2007	--	12.97	0.00	0.00	0.00	0.00
	9/26/2007	--	13.10	0.00	0.00	0.00	0.00
	10/30/2007	13.13	13.14	0.01	0.00	0.00	0.00
	11/29/2007	13.15	13.16	0.01	0.00	0.00	0.00
12/19/2007	--	10.04	0.00	0.00	0.00	0.00	
MW-1B 26.85	9/29/2005	--	13.62	0.00	0.00	0.00	0.00
	12/29-30/2005	--	10.38	0.00	0.00	0.00	0.00
	3/27-28/2006	--	10.54	0.00	0.00	0.00	0.00
	4/28/2006	--	11.15	0.00	0.00	0.00	0.00
	5/31/2006	--	12.40	0.00	0.00	0.00	0.00
	6/26-27/2006	--	12.80	0.00	0.00	0.00	0.00
	7/26/2006	--	13.20	0.00	0.00	0.00	0.00
	8/25/2006	--	13.42	0.00	0.00	0.00	0.00
	9/28-29/2006	--	13.50	0.00	0.00	0.00	0.00
	10/26/2006	--	13.74	0.00	0.00	0.00	0.00
	11/28/2006	--	13.18	0.00	0.00	0.00	0.00
	12/21-22/2006	--	12.20	0.00	0.00	0.00	0.00
	1/25/2007	--	14.09	0.00	0.00	0.00	0.00
	2/23/2007	--	11.73	0.00	0.00	0.00	0.00
	3/26-27/2007	--	12.82	0.00	0.00	0.00	0.00
	4/26/2007	--	12.20	0.00	0.00	0.00	0.00
	5/29/2007	--	12.75	0.00	0.00	0.00	0.00
	6/19/2007	--	13.62	0.00	0.00	0.00	0.00
	7/24/2007	--	14.29	0.00	0.00	0.00	0.00
	8/27/2007	--	14.21	0.00	0.00	0.00	0.00
9/26/2007	--	14.27	0.00	0.00	0.00	0.00	
10/30/2007	--	13.72	0.00	0.00	0.00	0.00	
11/29/2007	--	13.61	0.00	0.00	0.00	0.00	
12/19/2007	--	12.22	0.00	0.00	0.00	0.00	
MW-2	6/28/1995	12.77	13.50	0.73	0.44	0.12	2.78
	9/28/1995	14.09	14.63	0.54	0.32	0.09	2.87
	12/26/1995	11.68	12.58	0.90	0.54	0.14	3.01
	3/22/1996	11.31	11.46	0.15	0.09	0.02	3.04
	6/20/1996	12.71	13.08	0.37	0.22	0.06	3.09
	9/30/1996	12.92	16.67	3.75	2.25	0.59	3.69
	12/27/1996	8.17	15.74	7.57	4.54	1.20	4.89
	6/28/1997	11.94	11.98	0.04	0.02	0.01	4.90
	9/18/1997	13.44	13.44	0.00	0.00	0.00	4.90
	12/10/1998	10.81	12.91	2.10	1.26	0.33	5.23
	3/26/1999	8.86	9.06	0.20	0.12	0.03	5.26
	9/15/1999	12.59	15.59	3.00	1.80	0.48	5.74
	12/28/1999	12.31	16.81	4.50	2.70	0.71	6.45
	6/13/2001	11.69	14.84	3.15	1.89	0.50	6.95
	6/20/2002	14.10	14.80	0.70	0.42	0.11	7.06
	10/21/2002	16.74	16.98	0.24	0.14	0.04	7.10
	12/27/2002	13.15	13.58	0.43	3.00	0.79	7.89
	3/23/2003	15.20	15.49	0.29	5.68	1.50	9.39
	4/4/2003	14.72	14.80	0.08	3.78	1.00	10.39
	5/1/2003	13.59	13.63	0.04	0.49	0.13	10.51
	5/29/2003	15.64	16.08	0.44	1.00	0.26	10.78
	7/25/2003	15.81	16.31	0.50	0.50	0.13	10.91
	8/11/2003	15.99	16.44	0.45	0.50	0.13	11.04
8/29/2003	15.92	16.75	0.83	0.50	0.13	11.17	

Conestoga-Rovers & Associates

Table 3. Separate-Phase Hydrocarbon Removal Summary - Credit World Auto Sales, 2345 International Blvd, Oakland, California

Well ID	Date Sampled	Depth to SPH (feet)	Depth to Groundwater (feet)	SPH Thickness (feet)	Hydrocarbons Removed (liters)	Hydrocarbons Removed (gallons)	Cumulative Hydrocarbons Removed (gallons)
MW-2 <i>(cont'd)</i>	9/12/2003	16.29	17.10	0.81	0.95	0.25	11.43
	9/26/2003	16.27	17.14	0.87	1.90	0.50	11.93
	10/10/2003	16.35	17.10	0.75	1.89	0.50	12.43
	10/30/2003	16.41	17.03	0.62	0.95	0.25	12.68
	11/25/2003	16.08	16.98	0.90	3.79	1.00	13.68
	12/4/2003	15.74	16.75	1.01	3.79	1.00	14.68
	12/11/2003	15.81	16.90	1.09	3.79	1.00	15.68
	12/23/2003	15.60	16.55	0.95	3.79	1.00	16.68
	1/30/2004	8.91	10.69	1.78	3.00	0.79	17.47
	2/20/2004	8.74	10.72	1.98	4.00	1.06	18.53
	3/12/2004	9.05	11.19	2.14	6.41	1.69	20.22
	3/30/2004	10.16	10.67	0.51	0.51	0.13	20.35
	4/14/2004	11.18	12.61	1.43	1.50	0.40	20.75
	4/23/2004	11.79	12.84	1.05	3.50	0.92	21.68
	5/7/2004	11.75	12.89	1.14	5.00	1.32	23.00
	5/28/2004	11.83	12.77	0.94	5.00	1.32	24.32
	6/4/2004	11.77	12.62	0.85	4.50	1.19	25.51
	6/18/2004	11.79	12.66	0.87	5.00	1.32	26.83
	7/29/2004	15.05	15.10	0.05	1.00	0.26	27.09
	8/13/2004	15.23	15.28	0.05	1.50	0.40	27.49
	8/27/2004	15.31	15.39	0.08	1.50	0.40	27.88
	9/10/2004	15.24	15.33	0.09	2.00	0.53	28.41
	9/23/2004	15.29	15.39	0.10	2.00	0.53	28.94
	10/5/2004	15.17	15.33	0.16	2.00	0.53	29.47
	10/21/2004	15.23	15.46	0.23	2.00	0.53	30.00
	11/2/2004	14.28	14.96	0.68	3.50	0.92	30.92
	11/12/2004	14.38	14.83	0.45	3.00	0.79	31.71
	12/2/2004	14.34	14.79	0.45	2.50	0.66	32.37
	12/10/2004	14.40	14.81	0.41	2.50	0.66	33.04
	2/9/2005	10.18	10.95	0.77	2.28	0.60	33.64
	2/25/2005	8.21	8.65	0.44	1.50	0.40	34.03
	3/11/2005	8.83	8.89	0.06	1.10	0.29	34.32
	3/25/2005	7.75	7.83	0.08	0.70	0.18	34.51
	4/7/2005	8.49	8.53	0.04	1.15	0.30	34.81
	4/22/2005	9.76	10.08	0.32	1.66	0.44	35.25
	5/13/2005	9.85	9.98	0.13	1.20	0.32	35.57
	5/27/2005	10.38	10.97	0.59	2.00	0.53	36.10
	6/10/2005	9.98	10.01	0.03	1.20	0.32	36.41
	6/24/2005	10.88	11.73	0.85	1.90	0.50	36.92
	7/7/2005	11.50	12.08	0.58	1.75	0.46	37.38
7/22/2005	11.74	12.49	0.75	1.50	0.40	37.77	
8/5/2005	12.00	12.37	0.37	1.36	0.36	38.13	
← 8/9/2005 - Well MW-2 reconstructed as well MW-2A →							
MW-2A	9/29/2005	--	10.95	0.00	0.00	0.00	0.00
	12/29-30/2005	--	5.41	0.00	0.00	0.00	0.00
	3/27-28/2006	--	5.04	0.00	0.00	0.00	0.00
	4/28/2006	--	6.92	0.00	0.00	0.00	0.00
	5/31/2006	--	8.85	0.00	0.00	0.00	0.00
	6/26-27/2006	--	9.75	0.00	0.00	0.00	0.00
	7/26/2006	--	10.44	0.00	0.00	0.00	0.00
	8/25/2006	--	10.80	0.00	0.00	0.00	0.00
	9/28-29/2006	--	10.93	0.00	0.00	0.00	0.00
	10/26/2006	--	11.15	0.00	0.00	0.00	0.00
	11/28/2006	--	9.73	0.00	0.00	0.00	0.00
	12/21-22/2006	--	7.77	0.00	0.00	0.00	0.00
	1/25/2007	--	10.20	0.00	0.00	0.00	0.00
	2/23/2007	--	6.98	0.00	0.00	0.00	0.00
	3/26-27/2007	--	9.10	0.00	0.00	0.00	0.00
	4/26/2007	--	7.68	0.00	0.00	0.00	0.00
	5/29/2007	--	10.02	0.00	0.00	0.00	0.00
	6/19/2007	--	10.66	0.00	0.00	0.00	0.00
	7/24/2007	--	11.11	0.00	0.00	0.00	0.00
	8/27/2007	--	11.61	0.00	0.00	0.00	0.00
9/26/2007	--	11.69	0.00	0.00	0.00	0.00	

Conestoga-Rovers & Associates

Table 3. Separate-Phase Hydrocarbon Removal Summary - Credit World Auto Sales, 2345 International Blvd, Oakland, California

Well ID	Date Sampled	Depth to SPH (feet)	Depth to Groundwater (feet)	SPH Thickness (feet)	Hydrocarbons Removed (liters)	Hydrocarbons Removed (gallons)	Cumulative Hydrocarbons Removed (gallons)
MW-2A <i>(cont'd)</i>	10/30/2007	--	10.63	0.00	0.00	0.00	0.00
	11/29/2007	--	10.62	0.00	0.00	0.00	0.00
	12/19/2007	--	8.13	0.00	0.00	0.00	0.00
MW-3	4/16/1992	13.98	14.14	0.16	0.10	0.03	0.03
	9/16/1994	15.37	15.42	0.05	0.03	0.01	0.04
	3/31/1995	12.52	12.98	0.46	0.28	0.07	0.11
	6/28/1995	14.15	14.20	0.05	0.03	0.01	0.12
	12/26/1995	13.27	13.33	0.06	0.04	0.01	0.13
	3/22/1995	12.77	12.81	0.04	0.02	0.01	0.13
	6/20/1996	13.88	13.95	0.07	0.04	0.01	0.15
	9/24/1996	14.82	14.86	0.04	0.02	0.01	0.15
	12/27/1996	10.98	11.04	0.06	0.04	0.01	0.16
	6/28/1997	13.66	13.72	0.06	0.04	0.01	0.17
	12/28/1999	14.91	15.16	0.25	0.15	0.04	0.21
	6/13/2001	14.30	14.70	0.40	0.24	0.06	0.27
	6/20/2002	14.66	14.68	0.02	0.01	0.00	0.28
	12/27/2002	11.20	11.37	0.17	3.00	0.79	1.07
	5/29/2003	13.91	13.99	0.08	0.01	0.03	1.10
	7/25/2003	14.02	14.12	0.10	0.20	0.05	1.15
	8/11/2003	14.25	14.35	0.10	0.15	0.04	1.19
	8/29/2003	14.18	14.33	0.15	0.15	0.04	1.23
	9/12/2003	14.41	14.55	0.14	0.10	0.03	1.25
	9/26/2003	14.46	14.51	0.05	0.15	0.04	1.29
	10/10/2003	14.50	14.58	0.08	0.20	0.05	1.35
	10/30/2003	14.59	14.63	0.04	0.12	0.03	1.38
	11/25/2003	14.30	14.40	0.10	0.11	0.03	1.41
	12/4/2003	14.18	14.28	0.10	0.10	0.03	1.43
	12/23/2003	13.81	13.91	0.10	0.05	0.01	1.45
	1/30/2004	10.16	10.53	0.37	1.00	0.26	1.71
	2/20/2004	10.08	10.48	0.40	1.00	0.26	1.98
	3/12/2004	11.53	11.95	0.42	2.25	0.59	2.57
	3/30/2004	12.14	12.18	0.04	0.60	0.16	2.73
	4/14/2004	12.81	13.42	0.61	1.50	0.40	3.13
	4/23/2004	12.94	13.53	0.59	3.50	0.92	4.05
	5/7/2004	12.99	13.43	0.44	4.50	1.19	5.24
	5/28/2004	12.74	13.32	0.58	5.00	1.32	6.56
	6/4/2004	12.70	13.29	0.59	5.00	1.32	7.88
	6/18/2004	12.78	13.33	0.55	5.00	1.32	9.20
	7/29/2004	15.80	15.81	0.01	0.05	0.01	9.21
8/13/2004	15.97	15.99	0.02	0.10	0.03	9.24	
8/27/2004	16.05	16.07	0.02	0.50	0.13	9.37	
9/10/2004	16.03	16.05	0.02	0.75	0.20	9.57	
9/23/2004	16.15	16.17	0.02	0.50	0.13	9.70	
10/5/2004	16.05	16.10	0.05	0.75	0.20	9.90	
10/21/2004	16.17	16.22	0.05	1.00	0.26	10.17	
11/2/2004	16.58	16.68	0.10	1.00	0.26	10.43	
11/12/2004	16.50	16.60	0.10	1.50	0.40	10.83	
12/2/2004	16.40	16.53	0.13	2.00	0.53	11.35	
12/10/2004	16.41	16.51	0.10	2.00	0.53	11.88	
2/9/2005	13.65	13.98	0.33	2.55	0.67	12.56	
2/25/2005	10.85	11.15	0.30	1.50	0.40	12.95	
3/11/2005	13.06	13.19	0.13	0.60	0.16	13.11	
3/25/2005	11.13	11.29	0.16	0.60	0.16	13.27	
4/7/2005	11.75	11.88	0.13	1.45	0.38	13.65	
4/22/2005	13.59	13.91	0.32	1.31	0.35	14.00	
5/13/2005	13.02	13.07	0.05	1.17	0.31	14.31	
5/27/2005	13.50	13.52	0.02	1.30	0.34	14.65	
6/10/2005	12.64	12.70	0.06	1.40	0.37	15.02	
6/24/2005	13.38	13.47	0.09	1.10	0.29	15.31	
7/7/2005	14.65	14.81	0.16	1.32	0.35	15.66	
7/22/2005	14.23	14.70	0.47	1.20	0.32	15.98	
8/5/2005	14.31	14.40	0.09	1.10	0.29	16.27	

← 8/10/2005 - Well MW-3 reconstructed as well MW-3A →

Conestoga-Rovers & Associates

Table 3. Separate-Phase Hydrocarbon Removal Summary - Credit World Auto Sales, 2345 International Blvd, Oakland, California

Well ID	Date Sampled	Depth to SPH (feet)	Depth to Groundwater (feet)	SPH Thickness (feet)	Hydrocarbons Removed (liters)	Hydrocarbons Removed (gallons)	Cumulative Hydrocarbons Removed (gallons)
MW-3A	9/29/2005	--	12.52	0.00	0.00	0.00	0.00
	12/29-30/2005	--	5.37	0.00	0.00	0.00	0.00
	3/27-28/2006	--	5.59	0.00	0.00	0.00	0.00
	4/28/2006	--	7.94	0.00	0.00	0.00	0.00
	5/31/2006	--	10.82	0.00	0.00	0.00	0.00
	6/26-27/2006	--	11.63	0.00	0.00	0.00	0.00
	7/26/2006	--	12.00	0.00	0.00	0.00	0.00
	8/25/2006	--	12.35	0.00	0.00	0.00	0.00
	9/28-29/2006	--	12.60	0.00	0.00	0.00	0.00
	10/26/2006	--	12.81	0.00	0.00	0.00	0.00
	11/28/2006	--	10.42	0.00	0.00	0.00	0.00
	12/21-22/2006	--	8.94	0.00	0.00	0.00	0.00
	1/25/2007	--	11.73	0.00	0.00	0.00	0.00
	2/23/2007	--	7.30	0.00	0.00	0.00	0.00
	3/26-27/2007	--	10.74	0.00	0.00	0.00	0.00
	4/26/2007	--	8.90	0.00	0.00	0.00	0.00
	5/29/2007	--	11.68	0.00	0.00	0.00	0.00
	6/19/2007	--	12.30	0.00	0.00	0.00	0.00
	7/24/2007	--	12.61	0.00	0.00	0.00	0.00
	8/27/2007	--	13.03	0.00	0.00	0.00	0.00
	9/26/2007	--	13.03	0.00	0.00	0.00	0.00
	10/30/2007	--	12.03	0.00	0.00	0.00	0.00
	11/29/2007	--	12.19	0.00	0.00	0.00	0.00
12/19/2007	--	8.02	0.00	0.00	0.00	0.00	
TMW-4	12/27/2002	8.95	9.07	0.12	1.50	0.40	0.40
	3/23/2003	10.70	10.73	0.03	0.95	0.25	0.65
	4/4/2003	10.35	10.40	0.05	0.95	0.25	0.90
	5/1/2003	10.07	10.09	0.02	0.49	0.13	1.02
	5/29/2003	12.48	12.50	0.02	0.00	0.00	1.02
	7/25/2003	12.61	12.67	0.06	0.05	0.01	1.03
	8/11/2003	14.49	14.59	0.10	0.10	0.03	1.06
	8/29/2003	12.93	12.95	0.02	0.05	0.01	1.07
	9/12/2003	13.24	13.29	0.05	0.03	0.01	1.08
	9/26/2003	13.21	13.27	0.06	0.04	0.01	1.09
	10/10/2003	13.31	13.40	0.09	0.05	0.01	1.11
	10/30/2003	13.30	13.38	0.08	0.04	0.01	1.12
	11/25/2003	13.09	13.19	0.10	0.02	0.01	1.12
	12/4/2003	12.97	13.07	0.10	0.05	0.01	1.14
	12/23/2003	13.59	13.69	0.10	0.05	0.01	1.15
	1/30/2004	9.45	9.47	0.02	0.01	0.00	1.15
	2/20/2004	9.37	9.39	0.02	0.01	0.00	1.15
	3/12/2004	9.80	9.82	0.02	0.01	0.00	1.16
	3/30/2004	10.11	10.12	0.01	0.00	0.00	1.16
	4/14/2004	10.89	10.93	0.04	0.01	0.00	1.16
	4/23/2004	10.68	10.71	0.03	0.01	0.00	1.16
	5/7/2004	10.50	10.53	0.03	0.04	0.01	1.17
	5/28/2004	10.56	10.60	0.04	0.01	0.00	1.18
	6/4/2004	10.49	10.52	0.03	0.01	0.00	1.18
	6/18/2004	10.46	10.49	0.03	0.01	0.00	1.18
	7/29/2004	11.99	12.00	0.01	0.05	0.01	1.19
	8/13/2004	12.06	12.07	0.01	0.10	0.03	1.22
	8/27/2004	12.09	12.11	0.02	0.10	0.03	1.25
	9/10/2004	13.16	13.18	0.02	0.10	0.03	1.27
	9/23/2004	13.28	13.29	0.01	0.10	0.03	1.30
	10/5/2004	13.25	13.26	0.01	0.01	0.00	1.30
	10/21/2004	13.34	13.35	0.01	0.01	0.00	1.30
	11/2/2004	12.81	12.82	0.01	0.01	0.00	1.31
11/12/2004	12.77	12.78	0.01	0.01	0.00	1.31	
12/2/2004	12.71	12.72	0.01	0.01	0.00	1.31	
12/10/2004	12.74	12.75	0.01	0.01	0.00	1.32	
2/9/2005	9.92	9.94	0.02	0.01	0.00	1.32	
2/25/2005	8.63	8.65	0.02	0.01	0.00	1.32	
3/11/2005	8.84	8.86	0.02	0.01	0.00	1.32	
3/25/2005	8.11	8.13	0.02	0.01	0.00	1.33	

Conestoga-Rovers & Associates

Table 3. Separate-Phase Hydrocarbon Removal Summary - Credit World Auto Sales, 2345 International Blvd, Oakland, California

Well ID	Date Sampled	Depth to SPH (feet)	Depth to Groundwater (feet)	SPH Thickness (feet)	Hydrocarbons Removed (liters)	Hydrocarbons Removed (gallons)	Cumulative Hydrocarbons Removed (gallons)
TMW-4 <i>(cont'd)</i>	4/7/2005	8.42	8.44	0.02	0.01	0.00	1.33
	4/22/2005	9.55	9.57	0.02	0.01	0.00	1.33
← 8/9/2005 - Well TMW-4 reconstructed as well TMW-4A →							
TMW-4A	9/29/2005	--	10.00	0.00	0.00	0.00	0.00
	12/29/2005	--	5.03	0.00	0.00	0.00	0.00
	3/27/2006	--	4.63	0.00	0.00	0.00	0.00
	4/28/2006	--	5.70	0.00	0.00	0.00	0.00
	5/31/2006	--	7.48	0.00	0.00	0.00	0.00
	6/26/2006	--	8.41	0.00	0.00	0.00	0.00
	7/26/2006	--	9.11	0.00	0.00	0.00	0.00
	8/25/2006	--	9.51	0.00	0.00	0.00	0.00
	9/28-29/2006	--	9.85	0.00	0.00	0.00	0.00
	10/26/2006	--	9.91	0.00	0.00	0.00	0.00
	11/28/2006	--	9.46	0.00	0.00	0.00	0.00
	12/21-22/2006	--	8.32	0.00	0.00	0.00	0.00
	1/25/2007	--	9.24	0.00	0.00	0.00	0.00
	2/23/2007	--	6.90	0.00	0.00	0.00	0.00
	3/26-27/2007	--	7.56	0.00	0.00	0.00	0.00
	4/26/2007	--	6.96	0.00	0.00	0.00	0.00
	5/29/2007	--	7.59	0.00	0.00	0.00	0.00
	6/19/2007	--	9.43	0.00	0.00	0.00	0.00
	7/24/2007	--	10.01	0.00	0.00	0.00	0.00
	8/27/2007	--	10.48	0.00	0.00	0.00	0.00
9/26/2007	--	10.71	0.00	0.00	0.00	0.00	
10/30/2007	--	9.44	0.00	0.00	0.00	0.00	
11/29/2007	--	9.46	0.00	0.00	0.00	0.00	
12/19/2007	--	7.37	0.00	0.00	0.00	0.00	
TMW-5	8/17/1993	12.95	12.98	0.03	0.02	0.00	0.00
	9/16/1994	12.97	13.02	0.05	0.03	0.01	0.01
	6/28/1995	11.25	11.31	0.06	0.04	0.01	0.02
	12/26/1995	10.11	10.16	0.05	0.03	0.01	0.03
	3/22/1996	7.54	7.59	0.05	0.03	0.01	0.03
	8/17/1997	12.95	12.98	0.03	0.02	0.00	0.04
	5/23/2001	--	11.31	0.00	0.00	0.00	0.04
	6/20/2002	11.24	11.29	0.05	0.03	0.01	0.05
	10/21/2002	13.50	13.60	0.10	0.06	0.02	0.06
	12/27/2002	13.50	13.60	0.10	1.50	0.40	0.46
	3/23/2003	9.75	9.79	0.04	0.95	0.25	0.71
	4/4/2003	9.40	9.45	0.05	0.49	0.13	0.83
	5/1/2003	8.93	8.95	0.02	0.38	0.10	0.93
	5/29/2003	11.25	11.29	0.04	0.01	0.01	0.95
	7/25/2003	11.33	11.37	0.04	0.02	0.01	0.95
	8/11/2003	11.47	11.49	0.02	0.01	0.00	0.95
	8/29/2003	12.10	12.17	0.07	0.02	0.01	0.96
	9/12/2003	12.45	12.50	0.05	0.03	0.01	0.97
	9/26/2003	12.40	12.47	0.07	0.02	0.01	0.97
	10/10/2003	12.51	12.61	0.10	0.02	0.01	0.98
	10/30/2003	12.65	12.70	0.05	0.01	0.00	0.98
	11/25/2003	12.39	12.49	0.10	0.01	0.00	0.98
	12/4/2003	12.25	12.35	0.10	0.01	0.00	0.98
	12/23/2003	13.78	13.88	0.10	0.01	0.00	0.99
	1/30/2004	7.63	7.65	0.02	0.01	0.00	0.99
	2/20/2004	7.65	7.67	0.02	0.01	0.00	0.99
	3/12/2004	8.13	8.15	0.02	0.01	0.00	1.00
	3/30/2004	9.09	9.09	0.00	0.00	0.00	1.00
	4/14/2004	9.69	9.73	0.04	0.01	0.00	1.00
	4/23/2004	9.74	9.77	0.03	0.01	0.00	1.00
5/7/2004	9.61	9.64	0.03	0.04	0.01	1.01	
5/28/2004	9.69	9.72	0.03	0.01	0.00	1.01	
6/4/2004	9.61	9.64	0.03	0.01	0.00	1.02	
6/18/2004	9.63	9.66	0.03	0.01	0.00	1.02	
7/29/2004	12.05	12.06	0.01	0.05	0.01	1.03	
8/13/2004	12.21	12.22	0.01	0.10	0.03	1.06	

Conestoga-Rovers & Associates

Table 3. Separate-Phase Hydrocarbon Removal Summary - Credit World Auto Sales, 2345 International Blvd, Oakland, California

Well ID	Date Sampled	Depth to SPH (feet)	Depth to Groundwater (feet)	SPH Thickness (feet)	Hydrocarbons Removed (liters)	Hydrocarbons Removed (gallons)	Cumulative Hydrocarbons Removed (gallons)
TMW-5 <i>(cont'd)</i>	8/27/2004	12.28	12.30	0.02	0.10	0.03	1.08
	9/10/2004	12.33	12.35	0.02	0.10	0.03	1.11
	9/23/2004	12.41	12.42	0.01	0.10	0.03	1.14
	10/5/2004	13.37	13.38	0.01	0.01	0.00	1.14
	10/21/2004	12.45	12.46	0.01	0.01	0.00	1.14
	11/2/2004	11.90	11.91	0.01	0.01	0.00	1.15
	11/12/2004	11.84	11.85	0.01	0.01	0.00	1.15
	12/2/2004	11.80	11.81	0.01	0.01	0.00	1.15
	12/10/2004	11.85	11.86	0.01	0.01	0.00	1.15
	2/9/2005	8.75	8.77	0.02	0.01	0.00	1.16
	2/25/2005	6.45	6.48	0.03	0.01	0.00	1.16
	3/11/2005	6.83	6.85	0.02	0.01	0.00	1.16
	3/25/2005	6.20	6.22	0.02	0.01	0.00	1.16
	4/7/2005	6.67	6.69	0.02	0.01	0.00	1.17
	4/22/2005	8.25	8.26	0.01	0.01	0.00	1.17
	7/22/2005	11.01	11.02	0.01	0.01	0.00	1.17
	8/5/2005	11.29	11.33	0.04	0.01	0.00	1.17
	9/29/2005	--	11.72	0.00	0.00	0.00	1.17
	12/29-30/2005	--	5.82	0.00	0.00	0.00	1.17
	3/27-28/2006	--	5.19	0.00	0.00	0.00	1.17
	4/28/2006	--	7.03	0.00	0.00	0.00	1.17
	5/31/2006	--	9.35	0.00	0.00	0.00	1.17
	6/26-27/2006	--	10.34	0.00	0.00	0.00	1.17
	7/26/2006	--	11.02	0.00	0.00	0.00	1.17
	8/25/2006	--	11.52	0.00	0.00	0.00	1.17
	9/28-29/2006	--	11.84	0.00	0.00	0.00	1.17
	10/26/2006	--	11.93	0.00	0.00	0.00	1.17
	11/28/2006	--	10.71	0.00	0.00	0.00	1.17
	12/21-22/2006	--	8.17	0.00	0.00	0.00	1.17
	1/25/2007	--	12.90	0.00	0.00	0.00	1.17
	2/23/2007	--	7.59	0.00	0.00	0.00	1.17
	3/26-27/2007	--	9.59	0.00	0.00	0.00	1.17
	4/26/2007	--	8.19	0.00	0.00	0.00	1.17
	5/29/2007	--	10.55	0.00	0.00	0.00	1.17
	6/19/2007	--	11.40	0.00	0.00	0.00	1.17
	7/24/2007	--	11.83	0.00	0.00	0.00	1.17
	8/27/2007	--	12.38	0.00	0.00	0.00	1.17
	9/26/2007	--	12.55	0.00	0.00	0.00	1.17
	10/30/2007	14.02	14.03	0.01	0.00	0.00	1.17
	11/29/2007	11.40	11.41	0.01	0.00	0.00	1.17
	12/19/2007	--	9.40	0.00	0.00	0.00	1.17
MW-6	12/27/2002	7.20	7.24	0.04	1.50	0.39	0.39
	5/29/2003	11.93	11.95	0.02	0.01	0.01	0.40
	7/25/2003	12.05	12.07	0.02	0.02	0.01	0.41
	8/11/2003	12.18	12.20	0.02	0.01	0.00	0.41
	8/29/2003	12.74	12.77	0.03	0.05	0.01	0.42
	9/12/2003	13.09	13.15	0.06	0.05	0.01	0.44
	9/26/2003	13.08	13.11	0.03	0.05	0.01	0.45
	10/10/2003	13.27	13.43	0.16	0.08	0.02	0.47
	10/30/2003	13.32	13.40	0.08	0.05	0.01	0.49
	11/25/2003	13.09	13.24	0.15	0.04	0.01	0.50
	12/4/2003	13.04	13.14	0.10	0.02	0.01	0.50
	12/23/2003	13.50	13.60	0.10	0.01	0.00	0.50
	1/30/2004	8.42	8.44	0.02	0.01	0.00	0.51
	2/20/2004	8.38	8.40	0.02	0.01	0.00	0.51
	3/12/2004	8.91	8.93	0.02	0.01	0.00	0.51
	3/30/2004	9.68	9.69	0.01	0.00	0.00	0.51
	4/14/2004	10.14	10.18	0.04	0.01	0.00	0.51
	4/23/2004	10.19	10.22	0.03	0.01	0.00	0.52
	5/7/2004	10.25	10.28	0.03	0.04	0.01	0.53
	5/28/2004	10.27	10.30	0.03	0.01	0.00	0.53
6/4/2004	10.24	10.27	0.03	0.01	0.00	0.53	
6/18/2004	10.27	10.30	0.03	0.01	0.00	0.54	
7/29/2004	12.01	12.02	0.01	0.05	0.01	0.55	

Conestoga-Rovers & Associates

Table 3. Separate-Phase Hydrocarbon Removal Summary - Credit World Auto Sales, 2345 International Blvd, Oakland, California

Well ID	Date Sampled	Depth to SPH (feet)	Depth to Groundwater (feet)	SPH Thickness (feet)	Hydrocarbons Removed (liters)	Hydrocarbons Removed (gallons)	Cumulative Hydrocarbons Removed (gallons)
MW-6 <i>(cont'd)</i>	8/13/2004	12.18	12.19	0.01	0.10	0.03	0.57
	8/27/2004	12.25	12.27	0.02	0.10	0.03	0.60
	9/10/2004	12.32	12.33	0.01	0.10	0.03	0.63
	9/23/2004	12.43	12.44	0.01	0.10	0.03	0.65
	10/5/2004	13.36	13.38	0.02	0.01	0.00	0.66
	10/21/2004	12.48	12.49	0.01	0.01	0.00	0.66
	11/2/2004	11.95	11.96	0.01	0.01	0.00	0.66
	11/12/2004	11.88	11.89	0.01	0.01	0.00	0.66
	12/2/2004	11.82	11.83	0.01	0.01	0.00	0.67
	12/10/2004	11.87	11.88	0.01	0.01	0.00	0.67
	2/9/2005	9.21	9.23	0.02	0.01	0.00	0.67
	2/25/2005	7.23	7.25	0.02	0.02	0.01	0.68
	3/11/2005	7.39	7.41	0.02	0.01	0.00	0.68
	3/25/2005	6.80	6.82	0.02	0.01	0.00	0.68
	4/7/2005	6.95	6.96	0.01	0.01	0.00	0.69
	4/22/2005	8.95	8.97	0.02	0.01	0.00	0.69
	6/24/2005	--	10.10	0.00	0.00	0.00	0.69
	9/29/2005	--	11.50	0.00	0.00	0.00	0.69
	12/29-30/2005	--	6.34	0.00	0.00	0.00	0.69
	3/27-28/2006	--	6.23	0.00	0.00	0.00	0.69
	4/28/2006	--	7.42	0.00	0.00	0.00	0.69
	5/31/2006	--	10.02	0.00	0.00	0.00	0.69
	6/26/2006	--	10.74	0.00	0.00	0.00	0.69
	7/26/2006	--	11.17	0.00	0.00	0.00	0.69
	8/25/2006	--	11.52	0.00	0.00	0.00	0.69
	9/28/2006	--	11.70	0.00	0.00	0.00	0.69
	10/26/2006	--	12.25	0.00	0.00	0.00	0.69
	11/28/2006	--	10.48	0.00	0.00	0.00	0.69
	12/21-22/2006	--	9.07	0.00	0.00	0.00	0.69
	1/25/2007	--	12.43	0.00	0.00	0.00	0.69
	2/23/2007	--	8.38	0.00	0.00	0.00	0.69
	3/26-27/2007	--	10.14	0.00	0.00	0.00	0.69
	4/26/2007	--	8.89	0.00	0.00	0.00	0.69
5/29/2007	--	10.35	0.00	0.00	0.00	0.69	
6/19/2007	--	11.48	0.00	0.00	0.00	0.69	
7/24/2007	--	11.88	0.00	0.00	0.00	0.69	
8/27/2007	--	12.30	0.00	0.00	0.00	0.69	
9/26/2007	--	12.52	0.00	0.00	0.00	0.69	
10/30/2007	--	12.20	0.00	0.00	0.00	0.69	
11/29/2007	--	11.90	0.00	0.00	0.00	0.69	
12/19/2007	--	9.35	0.00	0.00	0.00	0.69	
MW-7	9/29/2005	--	8.80	0.00	0.00	0.00	0.00
	12/29/2005	--	7.45	0.00	0.00	0.00	0.00
	3/27/2006	--	7.56	0.00	0.00	0.00	0.00
	4/28/2006	--	7.93	0.00	0.00	0.00	0.00
	5/31/2006	--	8.20	0.00	0.00	0.00	0.00
	6/26-27/2006	--	8.37	0.00	0.00	0.00	0.00
	7/26/2006	--	8.60	0.00	0.00	0.00	0.00
	8/25/2006	--	8.74	0.00	0.00	0.00	0.00
	9/28-29/2006	--	8.81	0.00	0.00	0.00	0.00
	10/26/2006	--	8.98	0.00	0.00	0.00	0.00
	11/28/2006	--	8.23	0.00	0.00	0.00	0.00
	12/21-22/2006	--	8.07	0.00	0.00	0.00	0.00
	1/25/2007	--	8.79	0.00	0.00	0.00	0.00
	2/23/2007	--	8.28	0.00	0.00	0.00	0.00
	3/26-27/2007	--	8.29	0.00	0.00	0.00	0.00
	4/26/2007	--	8.13	0.00	0.00	0.00	0.00
	5/29/2007	--	8.64	0.00	0.00	0.00	0.00
	6/19/2007	--	8.89	0.00	0.00	0.00	0.00
	7/24/2007	--	9.31	0.00	0.00	0.00	0.00
	8/27/2007	--	9.61	0.00	0.00	0.00	0.00
9/26/2007	--	9.72	0.00	0.00	0.00	0.00	
10/30/2007	--	8.77	0.00	0.00	0.00	0.00	

Conestoga-Rovers & Associates

Table 3. Separate-Phase Hydrocarbon Removal Summary - Credit World Auto Sales, 2345 International Blvd, Oakland, California

Well ID	Date Sampled	Depth to SPH (feet)	Depth to Groundwater (feet)	SPH Thickness (feet)	Hydrocarbons Removed (liters)	Hydrocarbons Removed (gallons)	Cumulative Hydrocarbons Removed (gallons)
MW-7 (cont'd)	11/29/2007	--	8.99	0.00	0.00	0.00	0.00
	12/19/2007	--	7.51	0.00	0.00	0.00	0.00
MW-8	9/29/2005	--	10.08	0.00	0.00	0.00	0.00
	12/29-30/2005	--	7.65	0.00	0.00	0.00	0.00
	3/27-28/2006	--	7.59	0.00	0.00	0.00	0.00
	4/28/2006	--	8.29	0.00	0.00	0.00	0.00
	5/31/2006	--	9.09	0.00	0.00	0.00	0.00
	6/26-27/2006	--	9.37	0.00	0.00	0.00	0.00
	7/26/2006	--	9.62	0.00	0.00	0.00	0.00
	8/25/2006	--	9.75	0.00	0.00	0.00	0.00
	9/28-29/2006	--	9.80	0.00	0.00	0.00	0.00
	10/26/2006	--	10.00	0.00	0.00	0.00	0.00
	11/28/2006	--	9.33	0.00	0.00	0.00	0.00
	12/21-22/2006	--	8.73	0.00	0.00	0.00	0.00
	1/25/2007	--	9.66	0.00	0.00	0.00	0.00
	2/23/2007	--	8.35	0.00	0.00	0.00	0.00
	3/26-27/2007	--	9.25	0.00	0.00	0.00	0.00
	39198.00	--	8.85	0.00	0.00	0.00	0.00
	5/29/2007	--	9.70	0.00	0.00	0.00	0.00
	6/19/2007	--	9.95	0.00	0.00	0.00	0.00
	7/24/2007	--	10.30	0.00	0.00	0.00	0.00
	8/27/2007	--	10.62	0.00	0.00	0.00	0.00
	9/26/2007	--	10.80	0.00	0.00	0.00	0.00
	10/30/2007	--	9.87	0.00	0.00	0.00	0.00
11/29/2007	--	10.06	0.00	0.00	0.00	0.00	
12/19/2007	--	8.62	0.00	0.00	0.00	0.00	
MW-9	9/29/2005	--	9.40	0.00	0.00	0.00	0.00
	12/29/2005	--	5.41	0.00	0.00	0.00	0.00
	3/27/2006	--	5.43	0.00	0.00	0.00	0.00
	4/28/2006	--	8.67	0.00	0.00	0.00	0.00
	5/31/2006	--	8.10	0.00	0.00	0.00	0.00
	6/26/2006	--	7.90	0.00	0.00	0.00	0.00
	7/26/2006	--	8.63	0.00	0.00	0.00	0.00
	8/25/2006	--	9.05	0.00	0.00	0.00	0.00
	9/28/2006	--	9.35	0.00	0.00	0.00	0.00
	10/26/2006	--	9.49	0.00	0.00	0.00	0.00
	11/28/2006	--	9.04	0.00	0.00	0.00	0.00
	12/21-22/2006	--	7.50	0.00	0.00	0.00	0.00
	1/25/2007	--	9.55	0.00	0.00	0.00	0.00
	2/23/2007	--	8.25	0.00	0.00	0.00	0.00
	3/26-27/2007	--	7.86	0.00	0.00	0.00	0.00
	4/26/2007	--	7.72	0.00	0.00	0.00	0.00
	5/29/2007	--	7.92	0.00	0.00	0.00	0.00
	6/19/2007	--	9.01	0.00	0.00	0.00	0.00
	7/24/2007	--	9.53	0.00	0.00	0.00	0.00
	8/27/2007	--	9.95	0.00	0.00	0.00	0.00
	9/26/2007	--	10.06	0.00	0.00	0.00	0.00
	10/30/2007	--	9.40	0.00	0.00	0.00	0.00
11/29/2007	--	9.30	0.00	0.00	0.00	0.00	
12/19/2007	--	7.74	0.00	0.00	0.00	0.00	
MW-10	9/29/2005	--	9.43	0.00	0.00	0.00	0.00
	12/29/2005	--	5.34	0.00	0.00	0.00	0.00
	3/27/2006	--	5.21	0.00	0.00	0.00	0.00
	4/28/2006	--	6.64	0.00	0.00	0.00	0.00
	5/31/2006	--	7.23	0.00	0.00	0.00	0.00
	6/26/2006	--	8.19	0.00	0.00	0.00	0.00
	7/26/2006	--	8.80	0.00	0.00	0.00	0.00
	8/25/2006	--	9.20	0.00	0.00	0.00	0.00
	9/28/2006	--	9.32	0.00	0.00	0.00	0.00
	10/26/2006	--	9.52	0.00	0.00	0.00	0.00
	11/28/2006	--	8.57	0.00	0.00	0.00	0.00
	12/21-22/2006	--	7.16	0.00	0.00	0.00	0.00

Conestoga-Rovers & Associates

Table 3. Separate-Phase Hydrocarbon Removal Summary - Credit World Auto Sales, 2345 International Blvd, Oakland, California

Well ID	Date Sampled	Depth to SPH (feet)	Depth to Groundwater (feet)	SPH Thickness (feet)	Hydrocarbons Removed (liters)	Hydrocarbons Removed (gallons)	Cumulative Hydrocarbons Removed (gallons)
MW-10 (cont'd)	1/25/2007	--	8.82	0.00	0.00	0.00	0.00
	2/23/2007	--	7.01	0.00	0.00	0.00	0.00
	3/26-27/2007	--	7.91	0.00	0.00	0.00	0.00
	4/26/2007	--	7.03	0.00	0.00	0.00	0.00
	5/29/2007	--	8.10	0.00	0.00	0.00	0.00
	6/19/2007	--	9.13	0.00	0.00	0.00	0.00
	7/24/2007	--	9.56	0.00	0.00	0.00	0.00
	8/27/2007	--	9.92	0.00	0.00	0.00	0.00
	9/26/2007	--	10.10	0.00	0.00	0.00	0.00
	10/30/2007	--	8.80	0.00	0.00	0.00	0.00
	11/29/2007	--	8.92	0.00	0.00	0.00	0.00
	12/19/2007	--	7.40	0.00	0.00	0.00	0.00
	MW-11	12/29/2005	--	2.73	0.00	0.00	0.00
3/27/2006		--	2.63	0.00	0.00	0.00	0.00
4/28/2006		--	4.68	0.00	0.00	0.00	0.00
5/31/2006		--	6.65	0.00	0.00	0.00	0.00
6/26/2006		--	7.54	0.00	0.00	0.00	0.00
7/26/2006		--	8.10	0.00	0.00	0.00	0.00
8/25/2006		--	8.65	0.00	0.00	0.00	0.00
9/28/2006		--	8.84	0.00	0.00	0.00	0.00
10/26/2006		--	9.34	0.00	0.00	0.00	0.00
11/28/2006		--	7.50	0.00	0.00	0.00	0.00
12/21-22/2006		--	5.45	0.00	0.00	0.00	0.00
1/25/2007		--	8.06	0.00	0.00	0.00	0.00
2/23/2007		--	4.12	0.00	0.00	0.00	0.00
3/26-27/2007		--	6.93	0.00	0.00	0.00	0.00
4/26/2007		--	5.02	0.00	0.00	0.00	0.00
5/29/2007		--	7.02	0.00	0.00	0.00	0.00
6/19/2007		--	8.37	0.00	0.00	0.00	0.00
7/24/2007		--	8.97	0.00	0.00	0.00	0.00
8/27/2007		--	9.86	0.00	0.00	0.00	0.00
9/26/2007		--	9.88	0.00	0.00	0.00	0.00
10/30/2007		--	8.16	0.00	0.00	0.00	0.00
11/29/2007	--	8.86	0.00	0.00	0.00	0.00	
12/19/2007	--	5.39	0.00	0.00	0.00	0.00	
MW-12	12/29/2005	--	1.38	0.00	0.00	0.00	0.00
	3/27-28/2006	--	2.35	0.00	0.00	0.00	0.00
	4/28/2006	--	7.72	0.00	0.00	0.00	0.00
	5/31/2006	--	8.16	0.00	0.00	0.00	0.00
	6/26-27/2006	--	9.01	0.00	0.00	0.00	0.00
	7/26/2006	--	9.35	0.00	0.00	0.00	0.00
	8/25/2006	--	9.80	0.00	0.00	0.00	0.00
	9/28-29/2006	--	9.98	0.00	0.00	0.00	0.00
	10/26/2006	--	10.02	0.00	0.00	0.00	0.00
	11/28/2006	--	8.70	0.00	0.00	0.00	0.00
	12/21-22/2006	--	6.83	0.00	0.00	0.00	0.00
	1/25/2007	--	9.78	0.00	0.00	0.00	0.00
	2/23/2007	--	4.40	0.00	0.00	0.00	0.00
	3/26-27/2007	--	8.61	0.00	0.00	0.00	0.00
	4/26/2007	--	6.71	0.00	0.00	0.00	0.00
	5/29/2007	--	8.18	0.00	0.00	0.00	0.00
	6/19/2007	--	9.59	0.00	0.00	0.00	0.00
	7/24/2007	--	10.07	0.00	0.00	0.00	0.00
	8/27/2007	--	10.48	0.00	0.00	0.00	0.00
	9/26/2007	--	10.62	0.00	0.00	0.00	0.00
	10/30/2007	--	9.35	0.00	0.00	0.00	0.00
11/29/2007	--	8.88	0.00	0.00	0.00	0.00	
12/19/2007	--	5.64	0.00	0.00	0.00	0.00	
RW-1	9/29/2005	--	11.60	0.00	0.00	0.00	0.00
	3/27-28/2006	--	6.60	0.00	0.00	0.00	0.00
	4/28/2006	--	7.80	0.00	0.00	0.00	0.00
	5/31/2006	--	10.15	0.00	0.00	0.00	0.00

Conestoga-Rovers & Associates

Table 3. Separate-Phase Hydrocarbon Removal Summary - Credit World Auto Sales, 2345 International Blvd, Oakland, California

Well ID	Date Sampled	Depth to SPH (feet)	Depth to Groundwater (feet)	SPH Thickness (feet)	Hydrocarbons Removed (liters)	Hydrocarbons Removed (gallons)	Cumulative Hydrocarbons Removed (gallons)
RW-1 <i>(cont'd)</i>	6/26-27/2006	--	10.85	0.00	0.00	0.00	0.00
	7/26/2006	--	11.24	0.00	0.00	0.00	0.00
	8/25/2006	--	11.60	0.00	0.00	0.00	0.00
	9/28-29/2006	--	11.81	0.00	0.00	0.00	0.00
	10/26/2006	--	11.98	0.00	0.00	0.00	0.00
	11/28/2006	--	10.73	0.00	0.00	0.00	0.00
	12/21-22/2006	--	9.10	0.00	0.00	0.00	0.00
	1/25/2007	--	11.10	0.00	0.00	0.00	0.00
	2/23/2007	--	8.28	0.00	0.00	0.00	0.00
	3/26-27/2007	--	10.21	0.00	0.00	0.00	0.00
	4/26/2007	--	9.07	0.00	0.00	0.00	0.00
	5/29/2007	--	11.00	0.00	0.00	0.00	0.00
	6/19/2007	--	11.59	0.00	0.00	0.00	0.00
	7/24/2007	--	11.96	0.00	0.00	0.00	0.00
	8/27/2007	--	12.41	0.00	0.00	0.00	0.00
	9/26/2007	--	12.57	0.00	0.00	0.00	0.00
	10/30/2007	--	11.53	0.00	0.00	0.00	0.00
	11/29/2007	--	11.60	0.00	0.00	0.00	0.00
	12/19/2007	--	9.59	0.00	0.00	0.00	0.00

Hydrocarbons removed during the 4th Quarter 2007 (gallons) = 0.00

Cumulative hydrocarbons removed by bailing or purging (gallons) = 69.37

Hydrocarbons removed by Tank Protect (see below) (gallons) = 5.0

Cumulative estimated hydrocarbons removed to date (gallons) = 74.37

Abbreviations and Notes:

SPH = Separate phase hydrocarbons

Depths measured in feet from top of well casing.

The volume of hydrocarbons removed prior to 12/27/2002 were estimated by multiplying the well casing volume (2" diameter casing = 0.60 liters/foot) by the SPH thickness (feet). After 12/27/2002 SPH volumes were measured in the field and recorded.

Note = approximately 3 to 5 gallons was reported to have been removed by Tank Protect between 8/20/97 and 1/14/98 with continuous free product removal system.



**CONESTOGA-ROVERS
& ASSOCIATES**

APPENDIX A


Groundwater Monitoring Field Data Sheets



WELL GAUGING SHEET

Client: Conestoga-Rovers and Associates


Site Address: 2345 International Boulevard, Oakland, CA

Date: 10/30/2007 **Signature:** 

Well ID	Time	Depth to SPH	Depth to Water	SPH Thickness	Depth to Bottom	Comments
MW-1A	10:57	13.13	13.14	0.01	--	Well MW-2A gauged with skimmer in well, skimmer empty. Well MW-3A gauged with skimmer in well, skimmer empty.
MW-1B	10:15	NO SPH	13.72	not measurable	--	
MW-2A	10:50	NO SPH	10.63	not measurable	--	
MW-3A	10:44	NO SPH	12.03	not measurable	--	
TMW-4A	9:45	NO SPH	9.44	not measurable	--	
TMW-5	11:10	14.02	14.03	0.01	--	
MW-6	10:10	NO SPH	12.20	not measurable	--	
MW-7	9:50	NO SPH	8.77	not measurable	--	
MW-8	9:55	NO SPH	9.87	not measurable	--	
MW-9	10:00	NO SPH	9.40	not measurable	--	
MW-10	10:05	NO SPH	8.80	not measurable	--	




WELL GAUGING SHEET

Client: Conestoga-Rovers and Associates						
Site Address: 2345 International Boulevard, Oakland, CA						
Date: 11/29/2007			Signature: 			
Well ID	Time	Depth to SPH	Depth to Water	SPH Thickness	Depth to Bottom	Comments
MW-1A	11:19	13.15	13.16	0.01	--	Well MW-2A gauged with skimmer in well, skimmer empty. Well MW-3A gauged with skimmer in well, skimmer empty.
MW-1B	10:40	NO SPH	13.61	not measurable	--	
MW-2A	11:13	NO SPH	10.62	not measurable	--	
MW-3A	11:08	NO SPH	12.19	not measurable	--	
TMW-4A	10:05	NO SPH	9.46	not measurable	--	
TMW-5	11:26	11.40	11.41	0.01	--	
MW-6	10:33	NO SPH	11.90	not measurable	--	
MW-7	10:10	NO SPH	8.99	not measurable	--	
MW-8	10:15	NO SPH	10.06	not measurable	--	
MW-9	10:20	NO SPH	9.30	not measurable	--	
MW-10	10:25	NO SPH	8.92	not measurable	--	



WELL GAUGING SHEET

Client: Conestoga-Rovers and Associates						
Site Address: 2345 International Boulevard, Oakland, CA						
Date: 12/19/2007			Signature: 			
Well ID	Time	Depth to SPH	Depth to Water	SPH Thickness	Depth to Bottom	Comments
MW-1A	10:51		10.04		19.40	Well MW-2A gauged with skimmer in well, skimmer empty. Well MW-3A gauged with skimmer in well, skimmer empty. MW-1A, MW-2A, MW-3A, TMW-5, MW-11, RW-1 sheen
MW-1B	10:11		12.22		34.57	
MW-2A	10:46		8.13		18.55	
MW-3A	10:33		8.02		20.10	
TMW-4A	9:35		7.37		20.15	
TMW-5	10:57		9.40		20.45	
MW-6	10:08		9.35		18.79	
MW-7	9:40		7.51		18.65	
MW-8	9:45		8.62		18.00	
MW-9	9:50		7.74		19.40	
MW-10	9:55		7.40		18.30	




WELL SAMPLING FORM

Date:		12/19/2007				
Client:		Conestoga-Rovers and Associates				
Site Address:		2345 Internatioanl Boulevard, Oakland, CA				
Well ID:		MW-1A				
Well Diameter:		4"				
Purging Device:		3" PVC Bailer				
Sampling Method:		Disposable Bailer				
Total Well Depth:		19.40	Fe= mg/L			
Depth to Water:		10.04	ORP= mV			
Water Column Height:		9.36	DO= mg/L			
Gallons/ft:		0.65				
1 Casing Volume (gal):		6.08	COMMENTS: very turbid, very silty, heavy sheen			
3 Casing Volumes (gal):		18.25				
TIME:	CASING VOLUME (gal)	TEMP (Celsius)			pH	COND. (µS)
12:50	6.1	17.5			7.43	720
	1:00	12.2	17.1	7.38	699	
	1:25	18.3	17.9	7.36	691	
Sample ID:	Sample Date:	Sample Time:	Container Type	Preservative	Analytes	Method
MW-1A	12/20/2007	1:30	40 ml VOA	HCl, ICE	TPHg BTEX MTBE	8015, 8021B, 8260B
Signature:						



WELL SAMPLING FORM

Date: 12/19/2007						
Client: Conestoga-Rovers and Associates						
Site Address: 2345 Internatioanl Boulevard, Oakland, CA						
Well ID: MW-1B						
Well Diameter: 4"						
Purging Device: 3" PVC Bailer						
Sampling Method: Disposable Bailer						
Total Well Depth:		34.57	Fe= mg/L			
Depth to Water:		12.22	ORP= mV			
Water Column Height:		22.35	DO= mg/L			
Gallons/ft:		0.65				
1 Casing Volume (gal):		14.53	COMMENTS: very turbid, silty			
3 Casing Volumes (gal):		43.58				
TIME:	CASING VOLUME (gal)	TEMP (Celsius)			pH	COND. (μS)
10:15	14.5	18.0			6.94	1288
10:25	29.1	18.3	6.89	1220		
10:35	43.6	18.3	6.91	1227		
Sample ID:	Sample Date:	Sample Time:	Container Type	Preservative	Analytes	Method
MW-1B	12/20/2007	10:40	40 ml VOA	HCl, ICE	TPHg BTEX MTBE	8015, 8021B, 8260B
Signature: 						




WELL SAMPLING FORM

Date:		12/19/2007				
Client:		Conestoga-Rovers and Associates				
Site Address:		2345 Internatioanl Boulevard, Oakland, CA				
Well ID:		MW-2A				
Well Diameter:		4"				
Purging Device:		3" PVC Bailer				
Sampling Method:		Disposable Bailer				
Total Well Depth:		18.55	Fe=	mg/L		
Depth to Water:		8.13	ORP=	mV		
Water Column Height:		10.42	DO=	mg/L		
Gallons/ft:		0.65				
1 Casing Volume (gal):		6.77	COMMENTS: very turbid, very silty, heavy sheen			
3 Casing Volumes (gal):		20.32				
TIME:	CASING VOLUME (gal)	TEMP (Celsius)			pH	COND. (µS)
1:45	6.8	18.1			7.89	633
1:55	13.5	18.5			7.80	651
1:57	20.3	18.5	7.86	645		
Sample ID:	Sample Date:	Sample Time:	Container Type	Preservative	Analytes	Method
MW-2A	12/20/2007	2:00	40 ml VOA	HCl, ICE	TPHg BTEX MTBE	8015, 8021B, 8260B
Signature:						



WELL SAMPLING FORM

Date:		12/19/2007				
Client:		Conestoga-Rovers and Associates				
Site Address:		2345 Internatioanl Boulevard, Oakland, CA				
Well ID:		MW-3A				
Well Diameter:		4"				
Purging Device:		3" PVC Bailer				
Sampling Method:		Disposable Bailer				
Total Well Depth:		20.10	Fe= mg/L			
Depth to Water:		8.02	ORP= mV			
Water Column Height:		12.08	DO= mg/L			
Gallons/ft:		0.65				
1 Casing Volume (gal):		7.85	COMMENTS: very turbid, sheen, 12/20/07 11:30 AM dewatered after purging 19 gallons well sampled 12/20/07 3:30 PM			
3 Casing Volumes (gal):		23.56				
TIME:	CASING VOLUME (gal)	TEMP (Celsius)			pH	COND. (µS)
11:00	7.9	16.3			7.37	639
11:20	15.7	16.0			7.35	643
11:30	19.0	Dewatered				
Sample ID:	Sample Date:	Sample Time:	Container Type	Preservative	Analytes	Method
MW-3A	12/20/2007	3:30	40 ml VOA	HCl, ICE	TPHg BTEX MTBE ETBE DIPE TAME TBA	8015, 8021B, 8260B
				Signature:		




WELL SAMPLING FORM

Date:		12/19/2007				
Client:		Conestoga-Rovers and Associates				
Site Address:		2345 Internatioanl Boulevard, Oakland, CA				
Well ID:		TMW-4A				
Well Diameter:		4"				
Purging Device:		3" PVC Bailer				
Sampling Method:		Disposable Bailer				
Total Well Depth:		20.15	Fe= mg/L			
Depth to Water:		7.37	ORP= mV			
Water Column Height:		12.78	DO= mg/L			
Gallons/ft:		0.65				
1 Casing Volume (gal):		8.31	COMMENTS: very turbid, very silty, 12/19/07 4:30 PM dewatered after purging 17 gallons well sampled 12/20/07 8:15 AM			
3 Casing Volumes (gal):		24.92				
TIME:	CASING VOLUME (gal)	TEMP (Celsius)			pH	COND. (µS)
3:40	8.3	19.2			6.98	1230
4:10	16.6	19.8			6.97	1288
4:30	17.0	Dewatered				
Sample ID:	Sample Date:	Sample Time:	Container Type	Preservative	Analytes	Method
TMW-4A	12/20/2007	8:15	40 ml VOA	HCl, ICE	TPHg BTEX MTBE	8015, 8021B, 8260B
Signature:						



WELL SAMPLING FORM

Date:		12/19/2007				
Client:		Conestoga-Rovers and Associates				
Site Address:		2345 Internatioanl Boulevard, Oakland, CA				
Well ID:		TMW-5				
Well Diameter:		2"				
Purging Device:		Disposbale Bailer				
Sampling Method:		Disposable Bailer				
Total Well Depth:		20.45	Fe=	mg/L		
Depth to Water:		9.40	ORP=	mV		
Water Column Height:		11.05	DO=	mg/L		
Gallons/ft:		0.16				
1 Casing Volume (gal):		1.77	COMMENTS: very turbid, silty, heavy sheen			
3 Casing Volumes (gal):		5.30				
TIME:	CASING VOLUME (gal)	TEMP (Celsius)			pH	COND. (µS)
2:30	1.8	19.9			7.55	725
2:35	3.5	19.4			7.58	742
2:40	5.3	19.1	7.59	783		
Sample ID:	Sample Date:	Sample Time:	Container Type	Preservative	Analytes	Method
TMW-5	12/20/2007	2:45	40 ml VOA	HCl, ICE	TPHg BTEX MTBE	8015, 8021B, 8260B
				Signature:		



WELL SAMPLING FORM

Date:		12/19/2007				
Client:		Conestoga-Rovers and Associates				
Site Address:		2345 Internatioanl Boulevard, Oakland, CA				
Well ID:		MW-6				
Well Diameter:		4"				
Purging Device:		3" PVC Bailer				
Sampling Method:		Disposable Bailer				
Total Well Depth:		18.79	Fe= mg/L			
Depth to Water:		9.35	ORP= mV			
Water Column Height:		9.44	DO= mg/L			
Gallons/ft:		0.65				
1 Casing Volume (gal):		6.14	COMMENTS: very turbid, silty			
3 Casing Volumes (gal):		18.41				
TIME:	CASING VOLUME (gal)	TEMP (Celsius)			pH	COND. (µS)
4:45	6.1	18.1			6.74	1299
4:50	12.3	18.5	6.71	1320		
4:55	18.4	18.8	6.67	1284		
Sample ID:	Sample Date:	Sample Time:	Container Type	Preservative	Analytes	Method
MW-6	12/19/2007	5:00	40 ml VOA	HCl, ICE	TPHg BTEX MTBE	8015, 8021B, 8260B
Signature:						



WELL SAMPLING FORM

Date:		12/19/2007				
Client:		Conestoga-Rovers and Associates				
Site Address:		2345 Internatioanl Boulevard, Oakland, CA				
Well ID:		MW-7				
Well Diameter:		4"				
Purging Device:		3" PVC Bailer				
Sampling Method:		Disposable Bailer				
Total Well Depth:		18.65	Fe=	mg/L		
Depth to Water:		7.51	ORP=	mV		
Water Column Height:		11.14	DO=	mg/L		
Gallons/ft:		0.65				
1 Casing Volume (gal):		7.24	COMMENTS: very turbid, silty, 12/19/07 3:22 PM dewatered after purging 18 gallons well sampled 12/20/07 8:00 AM			
3 Casing Volumes (gal):		21.72				
TIME:	CASING VOLUME (gal)	TEMP (Celsius)			pH	COND. (µS)
2:55	7.2	18.5			6.99	6.98
3:20	14.5	18.7			6.90	6.93
3:22	18.0	Dewatered				
Sample ID:	Sample Date:	Sample Time:	Container Type	Preservative	Analytes	Method
MW-7	12/20/2007	8:00	40 ml VOA	HCl, ICE	TPHg BTEX MTBE	8015, 8021B, 8260B
Signature:						



WELL SAMPLING FORM

Date:		12/19/2007				
Client:		Conestoga-Rovers and Associates				
Site Address:		2345 Internatioanl Boulevard, Oakland, CA				
Well ID:		MW-8				
Well Diameter:		4"				
Purging Device:		3" PVC Bailer				
Sampling Method:		Disposable Bailer				
Total Well Depth:		18.00	Fe= mg/L			
Depth to Water:		8.62	ORP= mV			
Water Column Height:		9.38	DO= mg/L			
Gallons/ft:		0.65				
1 Casing Volume (gal):		6.10	COMMENTS: very turbid, silty, 12/19/07 2:25 PM dewatered after purging 6.5 gallons well sampled 12/20/07 7:45 AM			
3 Casing Volumes (gal):		18.29				
TIME:	CASING VOLUME (gal)	TEMP (Celsius)			pH	COND. (µS)
1:50	6.1	18.3	7.01	918		
2:25	6.5	Dewatered				
Sample ID:	Sample Date:	Sample Time:	Container Type	Preservative	Analytes	Method
MW-8	12/20/2007	7:45	40 ml VOA	HCl, ICE	TPHg BTEX MTBE	8015, 8021B, 8260B
Signature:						



WELL SAMPLING FORM

Date:		12/19/2007				
Client:		Conestoga-Rovers and Associates				
Site Address:		2345 Internatioanl Boulevard, Oakland, CA				
Well ID:		MW-9				
Well Diameter:		4"				
Purging Device:		3" PVC Bailer				
Sampling Method:		Disposable Bailer				
Total Well Depth:		19.40	Fe= mg/L			
Depth to Water:		7.74	ORP= mV			
Water Column Height:		11.66	DO= mg/L			
Gallons/ft:		0.65				
1 Casing Volume (gal):		7.58	COMMENTS: very turbid, very silty, 12/19/07 1:30 PM dewatered after purging 16 gallons, well sampled 12/20/07 7:30 AM			
3 Casing Volumes (gal):		22.74				
TIME:	CASING VOLUME (gal)	TEMP (Celsius)			pH	COND. (µS)
12:40	7.6	20.1			6.88	996
1:15	15.2	20.7			6.83	1045
1:30	16.0	Dewatered				
Sample ID:	Sample Date:	Sample Time:	Container Type	Preservative	Analytes	Method
MW-9	12/20/2007	7:30	40 ml VOA	HCl, ICE	TPHg BTEX MTBE	8015, 8021B, 8260B
				Signature:		



WELL SAMPLING FORM

Date:		12/19/2007				
Client:		Conestoga-Rovers and Associates				
Site Address:		2345 Internatioanl Boulevard, Oakland, CA				
Well ID:		MW-10				
Well Diameter:		4"				
Purging Device:		3" PVC Bailer				
Sampling Method:		Disposable Bailer				
Total Well Depth:		18.30	Fe=	mg/L		
Depth to Water:		7.40	ORP=	mV		
Water Column Height:		10.90	DO=	mg/L		
Gallons/ft:		0.65				
1 Casing Volume (gal):		7.09	COMMENTS: very turbid, silty			
3 Casing Volumes (gal):		21.26				
TIME:	CASING VOLUME (gal)	TEMP (Celsius)			pH	COND. (µS)
12:00	7.1	18.3			6.85	784
12:05	14.2	18.8			6.88	751
12:10	21.3	18.5	6.86	736		
Sample ID:	Sample Date:	Sample Time:	Container Type	Preservative	Analytes	Method
MW-10	12/19/2007	12:15	40 ml VOA	HCl, ICE	TPHg BTEX MTBE	8015, 8021B, 8260B
				Signature:		



WELL SAMPLING FORM


Date:		12/19/2007				
Client:		Conestoga-Rovers and Associates				
Site Address:		2345 Internatioanl Boulevard, Oakland, CA				
Well ID:		MW-11				
Well Diameter:		4"				
Purging Device:		3" PVC Bailer				
Sampling Method:		Disposable Bailer				
Total Well Depth:	17.70	Fe=	mg/L			
Depth to Water:	5.39	ORP=	mV			
Water Column Height:	12.31	DO=	mg/L			
Gallons/ft:	0.65					
1 Casing Volume (gal):	8.00	COMMENTS: very turbid, silty, light sheen				
3 Casing Volumes (gal):	24.00					
TIME:	CASING VOLUME (gal)			TEMP (Celsius)	pH	COND. (µS)
11:30	8.0			17.9	7.25	566
Sample ID:	Sample Date:	Sample Time:	Container Type	Preservative	Analytes	Method
MW-11	12/19/2007	11:45	40 ml VOA	HCl, ICE	TPHg BTEX MTBE ETBE DIPE TAME TBA	8015, 8021B, 8260B

Signature:



WELL SAMPLING FORM

Date:	12/19/2007					
Client:	Conestoga-Rovers and Associates					
Site Address:	2345 Internatioanl Boulevard, Oakland, CA					
Well ID:	MW-12					
Well Diameter:	4"					
Purging Device:	3" PVC Bailer					
Sampling Method:	Disposable Bailer					
Total Well Depth:	19.65	Fe=	mg/L			
Depth to Water:	5.64	ORP=	mV			
Water Column Height:	14.01	DO=	mg/L			
Gallons/ft:	0.65					
1 Casing Volume (gal):	9.11	COMMENTS: very turbid, silty				
3 Casing Volumes (gal):	27.32					
TIME:	CASING VOLUME (gal)	TEMP (Celsius)	pH	COND. (µS)		
9:10	9.1	17.7	7.00	989		
9:20	18.2	17.6	7.02	991		
9:40	27.3	17.6	7.05	970		
Sample ID:	Sample Date:	Sample Time:	Container Type	Preservative	Analytes	Method
MW-12	12/20/2007	9:55	40 ml VOA	HCl, ICE	TPHg BTEX MTBE ETBE DIPE TAME TBA	8015, 8021B, 8260B

Signature: 



WELL SAMPLING FORM

Date:		12/19/2007				
Client:		Conestoga-Rovers and Associates				
Site Address:		2345 Internatioanl Boulevard, Oakland, CA				
Well ID:		RW-1				
Well Diameter:		4"				
Purging Device:		3" PVC Bailer				
Sampling Method:		Disposable Bailer				
Total Well Depth:		20.60	Fe=	mg/L		
Depth to Water:		9.59	ORP=	mV		
Water Column Height:		11.01	DO=	mg/L		
Gallons/ft:		0.65				
1 Casing Volume (gal):		7.16	COMMENTS: very turbid, silty, heavy sheen			
3 Casing Volumes (gal):		21.47				
TIME:	CASING VOLUME (gal)	TEMP (Celsius)			pH	COND. (µS)
12:00	7.2	18.7	6.68	1298		
12:05	14.3	18.9	6.65	1281		
12:10	21.5	19.1	6.67	1245		
Sample ID:	Sample Date:	Sample Time:	Container Type	Preservative	Analytes	Method
RW-1	12/20/2007	12:25	40 ml VOA	HCl, ICE	TPHg BTEX MTBE	8015, 8021B, 8260B
Signature:						



**CONESTOGA-ROVERS
& ASSOCIATES**

APPENDIX B

Laboratory Analytical Report

**McC Campbell Analytical, Inc.**

"When Quality Counts"

1534 Willow Pass Road, Pittsburg, CA 94565-1701
Web: www.mcccampbell.com E-mail: main@mcccampbell.com
Telephone: 877-252-9262 Fax: 925-252-9269

Conestoga-Rovers & Associates 5900 Hollis St, Suite A Emeryville, CA 94608	Client Project ID: # 511000; Wong	Date Sampled: 12/19/07-12/20/07
		Date Received: 12/21/07
	Client Contact: Mark Jonas	Date Reported: 01/02/08
	Client P.O.:	Date Completed: 01/02/08

WorkOrder: 0712760

January 02, 2008

Dear Mark:

Enclosed within are:

- 1) The results of the **14** analyzed samples from your project: **# 511000; Wong**,
- 2) A QC report for the above samples,
- 3) A copy of the chain of custody, and
- 4) An invoice for analytical services.

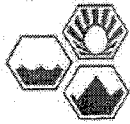
All analyses were completed satisfactorily and all QC samples were found to be within our control limits.

If you have any questions or concerns, please feel free to give me a call. Thank you for choosing

McC Campbell Analytical Laboratories for your analytical needs.

Best regards,

Angela Rydelius
Laboratory Manager
McC Campbell Analytical, Inc.



McCAMPBELL ANALYTICAL, INC.
 1534 WILLOW PASS ROAD
 PITTSBURG, CA 94565-1701
 Website: www.mccampbell.com Email: main@mccampbell.com
 Telephone: (877) 252-9262 Fax: (925) 252-9269

0712760

CHAIN OF CUSTODY RECORD

TURN AROUND TIME

RUSH 24 HR 48 HR 72 HR 5 DAY

GeoTracker EDF PDF Excel Write On (DW)

Check if sample is effluent and "J" flag is required

Report To: Mark Jonas Bill To: Conestoga-Lovers & Associates
 Company: Conestoga-Lovers & Associates
5900 Hollis Street, Ste. A
Emeryville, CA E-Mail: mjonas@conworld.com
 Tele: (510) 420-3307 Fax: (510) 420-9170
 Project #: 511000 Project Name: Wong
 Project Location: 2345 International Blvd, Oakland, CA
 Sampler Signature: Muskan Environmental Sampling

Analysis Request

- BTEX & TPH as Gas (602 / 8021 + 8015) / MTBE
- TPH as Diesel (8015)
- Total Petroleum Oil & Grease (1664 / 5520 E/R&F)
- Total Petroleum Hydrocarbons (418.1)
- EPA 502.2 / 601 / 8010 / 8021 (HVOCs)
- MTBE / BTEX ONLY (EPA 602 / 8021)
- EPA 505 / 608 / 8081 (CI Pesticides)
- EPA 608 / 8082 PCB's ONLY; Arsenic / Congeners
- EPA 807 / 8141 (NP Pesticides)
- EPA 515 / 8151 (Acidic CI Herbicides)
- EPA 524.2 / 624 / 8260 (VOCs)
- EPA 525.2 / 625 / 8270 (SVOCs)
- EPA 8270 SIM / 8310 (PAHs / PNAh)
- CAM 17 Metals (200.7 / 200.8 / 6010 / 6020)
- LUFT 5 Metals (200.7 / 200.8 / 6010 / 6020)
- Lead (200.7 / 200.8 / 6010 / 6020)

Other

CONESTOGA-LOVERS & ASSOCIATES
 5900 HOLLIS STREET, STE. A
 EMERYVILLE, CA 94608

Comments

Filter Samples for Metals analysis: Yes / No

SAMPLE ID	LOCATION/ Field Point Name	SAMPLING		# Containers	Type Containers	MATRIX							METHOD PRESERVED	Analysis Request	Other	Comments	
		Date	Time			Water	Soil	Air	Sludge	Other	ICE	HCL					HNO ₃
MW-1A		12-20-07	1:30	4	VOL	X							X				
MW-1B		12-20-07	10:40														
MW-2A		12-20-07	2:00														
MW-3A		12-20-07	3:30														
TMW-4A		12-20-07	8:15														
TMW-5		12-20-07	2:45														
MW-6		12-19-07	5:00														
MW-7		12-20-07	8:00														
MW-8		12-20-07	7:45														
MW-9		12-20-07	7:30														
MW-10		12-19-07	12:15														
MW-11		12-19-07	11:45														
MW-12		12-20-07	9:55														
RW-1		12-20-07	12:25	X	X	X											

Relinquished By: [Signature] Date: 12/21/07 Time: 12:35 Received By: [Signature]
 Relinquished By: [Signature] Date: 12/21/07 Time: 1:45 Received By: K. BURLIS
 Relinquished By: [Signature] Date: _____ Time: _____ Received By: _____

ICE/r 53
 GOOD CONDITION
 HEAD SPACE ABSENT
 DECHLORINATED IN LAB
 APPROPRIATE CONTAINERS
 PRESERVED IN LAB
 COMMENTS:
 VOAS O&G METALS OTHER
 PRESERVATION pH-2

McC Campbell Analytical, Inc.



1534 Willow Pass Rd
Pittsburg, CA 94565-1701
(925) 252-9262

CHAIN-OF-CUSTODY RECORD

WorkOrder: 0712760

ClientID: CETE

EDF Excel Fax Email HardCopy ThirdParty

Report to:

Mark Jonas
Conestoga-Rovers & Associates
5900 Hollis St, Suite A
Emeryville, CA 94608

Email: mjonas@CRAworld.com
TEL: (510) 420-0700 FAX: (510) 420-9170
ProjectNo: # 511000; Wong
PO:

Bill to:

Accounts Payable
Conestoga-Rovers & Associates
5900 Hollis St, Ste. A
Emeryville, CA 94608

Requested TAT: 5 days

Date Received: 12/21/2007

Date Printed: 12/26/2007

Sample ID	ClientSampID	Matrix	Collection Date	Hold	Requested Tests (See legend below)												
					1	2	3	4	5	6	7	8	9	10	11	12	
0712760-001	MW-1A	Water	12/20/2007	<input type="checkbox"/>		B	B										
0712760-002	MW-1B	Water	12/20/2007	<input type="checkbox"/>		B											
0712760-003	MW-2A	Water	12/20/2007	<input type="checkbox"/>		B											
0712760-004	MW-3A	Water	12/20/2007	<input type="checkbox"/>	A	B											
0712760-005	TMW-4A	Water	12/20/2007	<input type="checkbox"/>		B											
0712760-006	TMW-5	Water	12/20/2007	<input type="checkbox"/>		B											
0712760-007	MW-6	Water	12/19/2007	<input type="checkbox"/>		B											
0712760-008	MW-7	Water	12/20/2007	<input type="checkbox"/>		B											
0712760-009	MW-8	Water	12/20/2007	<input type="checkbox"/>		B											
0712760-010	MW-9	Water	12/20/2007	<input type="checkbox"/>		B											
0712760-011	MW-10	Water	12/19/2007	<input type="checkbox"/>		B											
0712760-012	MW-11	Water	12/19/2007	<input type="checkbox"/>	A	B											
0712760-013	MW-12	Water	12/20/2007	<input type="checkbox"/>	A	B											
0712760-014	RW-1	Water	12/20/2007	<input checked="" type="checkbox"/>		B											

Test Legend:

1	5-OXYS_W	2	G-MBTX_W	3	PREFD REPORT	4		5	
6		7		8		9		10	
11		12							

Prepared by: Kimberly Burks

Comments:

NOTE: Samples are discarded 60 days after results are reported unless other arrangements are made. Hazardous samples will be returned to client or disposed of at client expense.



Sample Receipt Checklist

Client Name: **Conestoga-Rovers & Associates**

Date and Time Received: **12/21/2007 3:01:02 PM**

Project Name: **# 511000; Wong**

Checklist completed and reviewed by: **Kimberly Burks**

WorkOrder N°: **0712760** Matrix Water

Carrier: Michael Hernandez (MAI Courier)

Chain of Custody (COC) Information

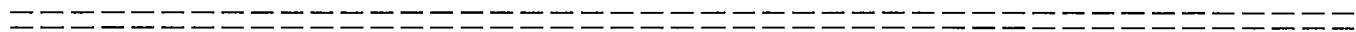
- Chain of custody present? Yes No
- Chain of custody signed when relinquished and received? Yes No
- Chain of custody agrees with sample labels? Yes No
- Sample IDs noted by Client on COC? Yes No
- Date and Time of collection noted by Client on COC? Yes No
- Sampler's name noted on COC? Yes No

Sample Receipt Information

- Custody seals intact on shipping container/cooler? Yes No NA
- Shipping container/cooler in good condition? Yes No
- Samples in proper containers/bottles? Yes No
- Sample containers intact? Yes No
- Sufficient sample volume for indicated test? Yes No

Sample Preservation and Hold Time (HT) Information

- All samples received within holding time? Yes No
- Container/Temp Blank temperature Cooler Temp: 5.3°C NA
- Water - VOA vials have zero headspace / no bubbles? Yes No No VOA vials submitted
- Sample labels checked for correct preservation? Yes No
- TTLC Metal - pH acceptable upon receipt (pH<2)? Yes No NA



Client contacted:

Date contacted:

Contacted by:

Comments:



McC Campbell Analytical, Inc.

"When Quality Counts"

1534 Willow Pass Road, Pittsburg, CA 94565-1701
Web: www.mcccampbell.com E-mail: main@mcccampbell.com
Telephone: 877-252-9262 Fax: 925-252-9269

Conestoga-Rovers & Associates 5900 Hollis St, Suite A Emeryville, CA 94608	Client Project ID: # 511000; Wong	Date Sampled: 12/19/07-12/20/07
		Date Received: 12/21/07
	Client Contact: Mark Jonas	Date Extracted: 12/26/07-01/03/08
	Client P.O.:	Date Analyzed 12/26/07-01/03/08

Gasoline Range (C6-C12) Volatile Hydrocarbons as Gasoline with BTEX and MTBE*

Extraction method SW5030B

Analytical methods SW8021B/8015Cm

Work Order: 0712760

Lab ID	Client ID	Matrix	TPH(g)	MTBE	Benzene	Toluene	Ethylbenzene	Xylenes	DF	% SS
001B	MW-1A	W	43,000,a,h	ND<500	4500	490	2100	6700	100	99
002B	MW-1B	W	140,m	ND	ND	1.4	ND	1.6	1	95
003B	MW-2A	W	28,000,a,h	ND<170	730	42	2500	330	33	106
004B	MW-3A	W	5600,a	ND<17	28	3.9	53	120	3.3	111
005B	TMW-4A	W	ND	ND	ND	ND	ND	ND	1	85
006B	TMW-5	W	77,000,a,h	ND<1000	3600	210	3400	4900	200	94
007B	MW-6	W	4100,a	ND<70	540	19	3.2	6.6	5	87
008B	MW-7	W	ND	ND	ND	ND	ND	ND	1	89
009B	MW-8	W	ND	ND	ND	ND	ND	ND	1	88
010B	MW-9	W	ND	ND	ND	ND	ND	ND	1	88
011B	MW-10	W	ND	ND	ND	ND	ND	ND	1	87
012B	MW-11	W	470,b,m	ND	ND	0.93	ND	ND	1	116
013B	MW-12	W	360,a	7800	5.2	ND<2.5	9.5	ND<2.5	5	98
014B	RW-1	W	9800,a	ND<150	1500	39	250	94	10	111

Reporting Limit for DF =1; ND means not detected at or above the reporting limit	W	50	5.0	0.5	0.5	0.5	0.5	1	µg/L
	S	NA	NA	NA	NA	NA	NA	1	mg/Kg

* water and vapor samples and all TCLP & SPLP extracts are reported in ug/L, soil/sludge/solid samples in mg/kg, wipe samples in µg/wipe, product/oil/non-aqueous liquid samples in mg/L.

cluttered chromatogram; sample peak coelutes with surrogate peak.

+The following descriptions of the TPH chromatogram are cursory in nature and McC Campbell Analytical is not responsible for their interpretation: a) unmodified or weakly modified gasoline is significant; b) heavier gasoline range compounds are significant(aged gasoline?); c) lighter gasoline range compounds (the most mobile fraction) are significant; d) gasoline range compounds having broad chromatographic peaks are significant; biologically altered gasoline?; e) TPH pattern that does not appear to be derived from gasoline (stoddard solvent / mineral spirit?); f) one to a few isolated non-target peaks present; g) strongly aged gasoline or diesel range compounds are significant; h) lighter than water immiscible sheen/product is present; i) liquid sample that contains greater than ~1 vol. % sediment; j) reporting limit raised due to high MTBE content; k) TPH pattern that does not appear to be derived from gasoline (aviation gas). m) no recognizable pattern; n) TPH(g) range non-target isolated peaks subtracted out of the TPH(g) concentration at the client's request; p) see attached narrative.

**McC Campbell Analytical, Inc.**

"When Quality Counts"

1534 Willow Pass Road, Pittsburg, CA 94565-1701
Web: www.mcccampbell.com E-mail: main@mcccampbell.com
Telephone: 877-252-9262 Fax: 925-252-9269

Conestoga-Rovers & Associates 5900 Hollis St, Suite A Emeryville, CA 94608	Client Project ID: # 511000; Wong	Date Sampled: 12/19/07-12/20/07
		Date Received: 12/21/07
	Client Contact: Mark Jonas	Date Extracted: 12/23/07-12/28/07
	Client P.O.:	Date Analyzed 12/23/07-12/28/07

Oxygenated Volatile Organics by P&T and GC/MS*

Extraction Method: SW5030B

Analytical Method: SW8260B

Work Order: 0712760

Lab ID	0712760-004A	0712760-012A	0712760-013A	Reporting Limit for DF =1		
Client ID	MW-3A	MW-11	MW-12			
Matrix	W	W	W			
DF	10	1	500		S	W

Compound	Concentration			ug/kg	µg/L
tert-Amyl methyl ether (TAME)	ND<5.0	ND	ND<250	NA	0.5
t-Butyl alcohol (TBA)	ND<50	ND	ND<2500	NA	5.0
Diisopropyl ether (DIPE)	ND<5.0	ND	ND<250	NA	0.5
Ethyl tert-butyl ether (ETBE)	ND<5.0	ND	ND<250	NA	0.5
Methyl-t-butyl ether (MTBE)	ND<5.0	ND	9500	NA	0.5

Surrogate Recoveries (%)

%SS1:	120	124	113		
Comments	j				

* water and vapor samples are reported in µg/L, soil/sludge/solid samples in mg/kg, product/oil/non-aqueous liquid samples and all TCLP & SPLP extracts are reported in mg/L, wipe samples in µg/wipe.

ND means not detected above the reporting limit; N/A means analyte not applicable to this analysis.

surrogate diluted out of range or surrogate coelutes with another peak.

h) lighter than water immiscible sheen/product is present; i) liquid sample that contains greater than ~1 vol. % sediment; j) sample diluted due to high organic content/matrix interference; k) reporting limit near, but not identical to our standard reporting limit due to variable Encore sample weight; m) reporting limit raised due to insufficient sample amount; n) results are reported on a dry weight basis; p) see attached narrative.



QC SUMMARY REPORT FOR SW8260B

W.O. Sample Matrix: Water

QC Matrix: Water

WorkOrder 0712760

EPA Method SW8260B	Extraction SW5030B			BatchID: 32759				Spiked Sample ID: 0712771-005B				
Analyte	Sample	Spiked	MS	MSD	MS-MSD	LCS	LCSD	LCS-LCSD	Acceptance Criteria (%)			
	µg/L	µg/L	% Rec.	% Rec.	% RPD	% Rec.	% Rec.	% RPD	MS / MSD	RPD	LCS/LCSD	RPD
tert-Amyl methyl ether (TAME)	ND	10	96.7	98.5	1.84	105	101	3.50	70 - 130	30	70 - 130	30
t-Butyl alcohol (TBA)	ND	50	81.7	80.6	1.36	89.9	86.1	4.26	70 - 130	30	70 - 130	30
Diisopropyl ether (DIPE)	ND	10	109	113	3.41	120	115	3.70	70 - 130	30	70 - 130	30
Ethyl tert-butyl ether (ETBE)	ND	10	97.1	99.5	2.51	106	102	3.69	70 - 130	30	70 - 130	30
Methyl-t-butyl ether (MTBE)	ND	10	97.5	99.5	1.97	106	101	5.32	70 - 130	30	70 - 130	30
%SS1:	112	10	98	96	2.59	99	95	3.73	70 - 130	30	70 - 130	30

All target compounds in the Method Blank of this extraction batch were ND less than the method RL with the following exceptions:

NONE

BATCH 32759 SUMMARY

Sample ID	Date Sampled	Date Extracted	Date Analyzed	Sample ID	Date Sampled	Date Extracted	Date Analyzed
0712760-004A	12/20/07 3:30 AM	12/23/07	12/23/07 11:05 AM	0712760-012A	12/19/07 11:45 AM	12/28/07	12/28/07 11:01 PM
0712760-013A	12/20/07 9:55 AM	12/28/07	12/28/07 9:51 PM				

MS = Matrix Spike; MSD = Matrix Spike Duplicate; LCS = Laboratory Control Sample; LCSD = Laboratory Control Sample Duplicate; RPD = Relative Percent Deviation.

% Recovery = 100 * (MS-Sample) / (Amount Spiked); RPD = 100 * (MS - MSD) / ((MS + MSD) / 2).

MS / MSD spike recoveries and / or %RPD may fall outside of laboratory acceptance criteria due to one or more of the following reasons: a) the sample is inhomogenous AND contains significant concentrations of analyte relative to the amount spiked, or b) the spiked sample's matrix interferes with the spike recovery.

N/A = not enough sample to perform matrix spike and matrix spike duplicate.

NR = analyte concentration in sample exceeds spike amount for soil matrix or exceeds 2x spike amount for water matrix or sample diluted due to high matrix or analyte content.



QC SUMMARY REPORT FOR SW8021B/8015Cm

W.O. Sample Matrix: Water

QC Matrix: Water

WorkOrder 0712760

EPA Method SW8021B/8015Cm	Extraction SW5030B			BatchID: 32814				Spiked Sample ID: 0712827-003A				
Analyte	Sample	Spiked	MS	MSD	MS-MSD	LCS	LCSD	LCS-LCSD	Acceptance Criteria (%)			
	µg/L	µg/L	% Rec.	% Rec.	% RPD	% Rec.	% Rec.	% RPD	MS / MSD	RPD	LCS/LCSD	RPD
TPH(btex) ^f	ND	60	73.3	80.4	9.18	108	102	5.32	70 - 130	30	70 - 130	30
MTBE	ND	10	84.3	93.7	10.6	107	105	1.46	70 - 130	30	70 - 130	30
Benzene	ND	10	90.4	102	11.8	92.8	94.2	1.57	70 - 130	30	70 - 130	30
Toluene	ND	10	97.5	105	7.25	109	110	1.05	70 - 130	30	70 - 130	30
Ethylbenzene	ND	10	98	108	9.60	111	111	0	70 - 130	30	70 - 130	30
Xylenes	ND	30	91	100	9.42	120	120	0	70 - 130	30	70 - 130	30
%SS:	93	10	106	111	4.29	95	85	11.4	70 - 130	30	70 - 130	30

All target compounds in the Method Blank of this extraction batch were ND less than the method RL with the following exceptions:

NONE

BATCH 32814 SUMMARY

Sample ID	Date Sampled	Date Extracted	Date Analyzed	Sample ID	Date Sampled	Date Extracted	Date Analyzed
0712760-001B	12/20/07 1:30 AM	12/26/07	12/26/07 4:23 PM	0712760-002B	12/20/07 10:40 AM	12/28/07	12/28/07 6:39 PM
0712760-003B	12/20/07 2:00 AM	12/27/07	12/27/07 9:48 PM	0712760-004B	12/20/07 3:30 AM	12/27/07	12/27/07 10:21 PM
0712760-005B	12/20/07 8:15 AM	12/27/07	12/27/07 12:08 AM	0712760-006B	12/20/07 2:45 AM	12/27/07	12/27/07 12:41 AM
0712760-007B	12/19/07 5:00 AM	12/28/07	12/28/07 1:10 AM	0712760-008B	12/20/07 8:00 AM	12/27/07	12/27/07 4:33 AM
0712760-009B	12/20/07 7:45 AM	12/27/07	12/27/07 5:06 AM	0712760-010B	12/20/07 7:30 AM	12/27/07	12/27/07 5:39 AM
0712760-011B	12/19/07 12:15 PM	12/27/07	12/27/07 6:12 AM	0712760-012B	12/19/07 11:45 AM	12/27/07	12/27/07 6:45 AM
0712760-013B	12/20/07 9:55 AM	12/27/07	12/27/07 8:25 AM	0712760-013B	12/20/07 9:55 AM	12/27/07	12/27/07 10:55 PM
0712760-014B	12/20/07 12:25 PM	12/27/07	12/27/07 8:58 AM				

MS = Matrix Spike; MSD = Matrix Spike Duplicate; LCS = Laboratory Control Sample; LCSD = Laboratory Control Sample Duplicate; RPD = Relative Percent Deviation.

% Recovery = 100 * (MS-Sample) / (Amount Spiked); RPD = 100 * (MS - MSD) / ((MS + MSD) / 2).

MS / MSD spike recoveries and / or %RPD may fall outside of laboratory acceptance criteria due to one or more of the following reasons: a) the sample is inhomogenous AND contains significant concentrations of analyte relative to the amount spiked, or b) the spiked sample's matrix interferes with the spike recovery.

f TPH(btex) = sum of BTEX areas from the FID.

cluttered chromatogram; sample peak coelutes with surrogate peak.