



Atlantic Richfield Company
(a BP affiliated company)

P.O. Box 1257
San Ramon, California 94583
Phone: (925) 275-3801
Fax: (925) 275-3815

RECEIVED

2:29 pm, Jul 29, 2008

Alameda County
Environmental Health



18 July 2008

Re: Second Quarter 2008 Status Report
Former BP Service Station #11266
1541 Park Street
Alameda, California
ACEH Case # RO0000318

"I declare, that to the best of my knowledge at the present time, that the information and/or recommendations contained in the attached document are true and correct."

Submitted by:

Paul Supple
Environmental Business Manager

18 July 2008

Project No. 06-08-658

Atlantic Richfield Company
P.O. Box 1257
San Ramon, California 94583
Submitted via ENFOS

Attn.: Mr. Paul Supple

Re: Second Quarter 2008 Status Report, Former BP Station #11266
1541 Park Street, Alameda, California; ACEH Case #RO0000318


Dear Mr. Supple:

Provided herein is the *Second Quarter 2008 Status Report* for Former BP Station #11266 (herein referred to as Station #11266) located at 1541 Park Street, Alameda, California. This report presents a summary of current developments at the Site through Second Quarter 2008.


Should you have questions regarding this submission, please do not hesitate to contact us at (530) 566-1400.

Sincerely,


BROADBENT & ASSOCIATES, INC.



Thomas A. Venus, P.E.
Senior Engineer



Robert H. Miller, P.G., C.HG.
Principal Hydrogeologist



Enclosures

cc: Mr. Paresh Khatri, Alameda County Environmental Health (Submitted via ACEH ftp Site)
Mr. Chris Jimmerson, Delta Environmental Consultants (electronic copy uploaded to ENFOS)
Electronic copy uploaded to GeoTracker

STATION #11266 QUARTERLY GROUND-WATER STATUS REPORT

Facility: #11266	Address:	1541 Park Street, Alameda, California
Environmental Business Manager:		Mr. Paul Supple
Consulting Company/Contact Person:		Broadbent & Associates, Inc.(BAI)/Rob Miller & Tom Venus (530)566-1400
Consultant Project No.:		06-08-658
Primary Agency/Regulatory ID No.:		Alameda County Environmental Health (ACEH) ACEH Case #RO0000318

WORK PERFORMED THIS QUARTER (Second Quarter 2008):

1. Prepared and submitted the First Quarter 2008 Status Report.
2. No environmental work was conducted at the site during the Second Quarter of 2008.

WORK PROPOSED FOR NEXT QUARTER (Third Quarter 2008):

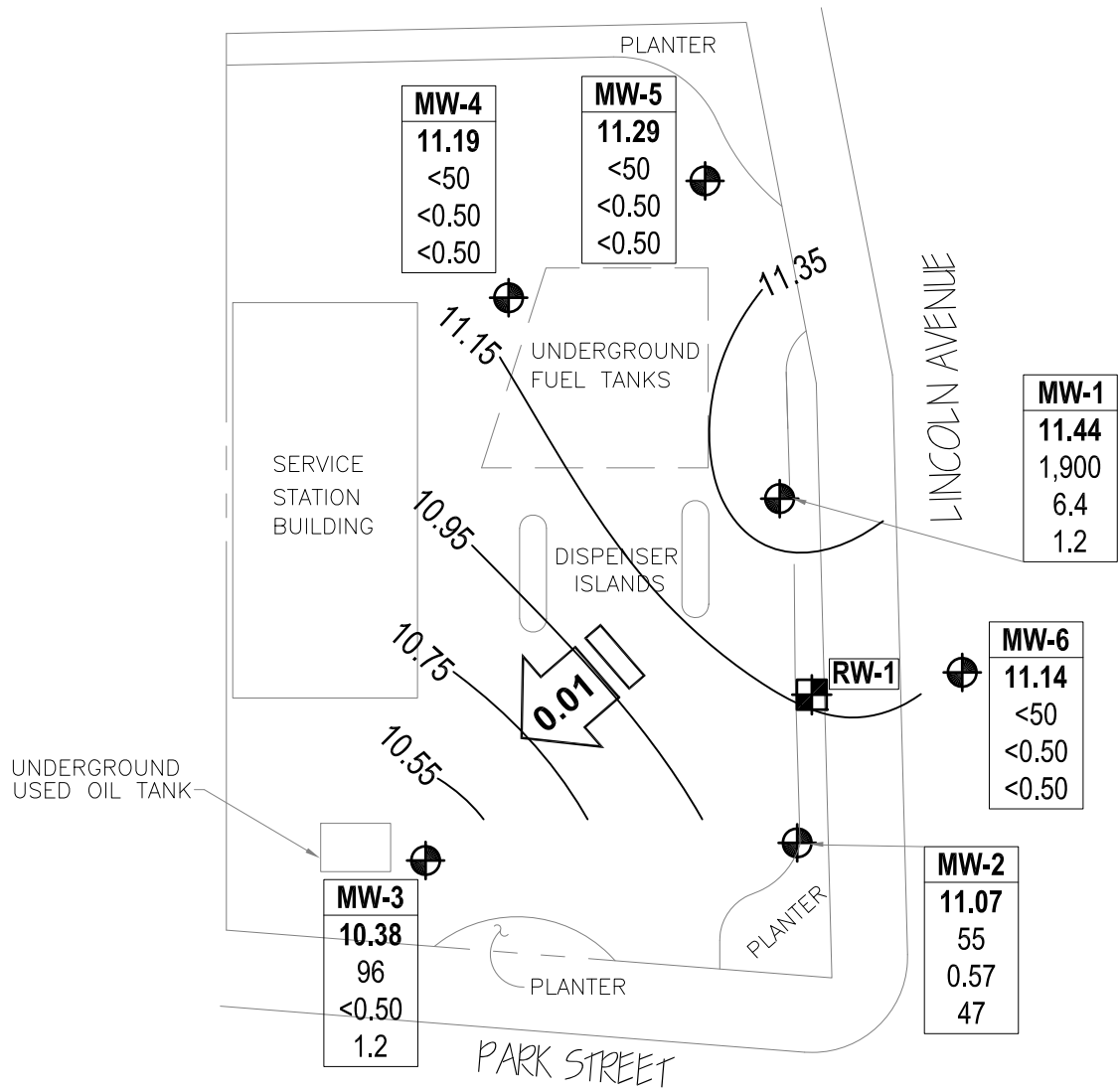
1. Prepared and submitted this Second Quarter 2008 Status Report (contained herein).
2. No environmental work is scheduled for the Third Quarter 2008.

DISCUSSION:

Case closure was requested on 21 February 2003 from ACEH. In a letter dated 7 July 2006, ACEH requested rehabilitation, redevelopment, ground-water monitoring and sampling of the onsite monitoring wells to resume the site closure process. A summary of well rehabilitation/redevelopment, and ground-water monitoring and sampling results were presented in the *Third Quarter 2006 Ground-Water Monitoring Report* (BAI, 25 October 2006). BP is currently awaiting comments from ACEH to this submittal. For reference, a Ground-Water Elevation Contour and Analytical Summary Map from Third Quarter 2006 is provided as Drawing 1.

ATTACHMENTS:

Drawing 1 Ground-Water Elevation Contour and Analytical Summary Map, 24 August 2006,
Former BP Service Station #11266, 1541 Park Street, Alameda, California



LEGEND

- Monitoring Well Location
- GROUND-WATER RECOVERY WELL
- 10.55 Ground-water elevation contour (ft MSL)

Well	ELEV	GRO	Benzene	MTBE
Well	Ground-water elevation (ft MSL)	GRO, Benzene and MTBE concentrations (µg/L)		

- Ground-water flow direction and gradient (ft/ft)

