

**RECEIVED**

1:58 pm, Jul 02, 2007

Alameda County  
Environmental Health



**ENVIRONMENTAL ENGINEERING, INC**  
6620 Owens Drive, Suite A • Pleasanton, CA 94588-3334  
TEL (925) 734-6400 • FAX (925) 734-6401

June 29, 2007

Mr. Steven Plunkett  
Alameda County  
Department of Environmental Health Services  
1131 Harbor Bay Parkway, Suite 250  
Alameda, California 94502-6577

Subject: Fuel Leak Case No. RO0000317-5725 Thornhill Drive, Oakland, CA

Dear Mr. Plunkett:

As requested in your letter dated June 14, 2007, enclosed for your review is SOMA's "Evaluation of Possible Off-Site Petroleum Hydrocarbon Source Areas" for the subject property.


Thank you for your time in reviewing report. If you have any questions or comments, please call me at (925) 734-6400.

Sincerely,

Mansour Sepehr, Ph.D., PE  
Principal Hydrogeologist

Enclosure

cc: Mr. Mo Mashhoon



**Evaluation of Possible Off-Site  
Petroleum Hydrocarbon Source Areas**

**5725 Thornhill Drive  
Oakland, California**

**June 29, 2007**

**Project 2830**

**Prepared for  
Mr. Mo Mashhoon  
1721 Jefferson Street  
Oakland, California**



**ENVIRONMENTAL ENGINEERING, INC.**

6620 Owens Drive Suite A Pleasanton CA 94588 Ph: 925.734.6400 F: 925.734-6401 [www.somaenv.com](http://www.somaenv.com)

# CERTIFICATION

SOMA Environmental Engineering, Inc. has prepared this report on behalf of Mr. Mo Mashhoon, former property owner of 5725 Thornhill Drive, Oakland, California, in response to the Alameda County Health Care Services request dated June 11, 2007.



Mansour Sepehr, Ph.D., P.E.  
Principal Hydrogeologist



## TABLE OF CONTENTS

CERTIFICATION .....	i
TABLE OF CONTENTS.....	ii
LIST OF FIGURES .....	ii
LIST OF APPENDICES .....	ii
1. INTRODUCTION .....	1
1.1 Previous Activities .....	1
1.2 Purpose and Scope of Work.....	2
1.3 Sanborn Maps .....	3
1.4 Topographic and Aerial Maps.....	3
1.5 Environmental Regulatory Agency Inquiries .....	4
1.6 The EDR-City Directory Abstract .....	5
1.7 Preferential Pathways.....	5
2. CONCLUSIONS .....	6
3. REFERENCES .....	7

## LIST OF FIGURES

- Figure 1: Site Vicinity Map
- Figure 2: Location of Proposed Utility Sampling Borehole

## LIST OF APPENDICES

- Appendix A: EDR Radius Map Report

# 1. INTRODUCTION

SOMA Environmental Engineering, Inc. (SOMA) has prepared this report on behalf of Mr. Mo Mashhoon, former property owner of 5725 Thornhill Drive, Oakland, California (the Site, Figure 1). The Site is bordered on the northwest by residential property, on the northeast by commercial property, on the southeast by Thornhill Drive, and on the southwest by church property. The Site has been a gasoline service station since the 1950s.

This report has been prepared to comply with the Alameda County Health Care Services request dated June 11, 2007.

## 1.1 Previous Activities

November 1998: Penn Environmental removed a 550-gallon steel underground waste oil tank (WOT) from the Site. Soil samples collected from the WOT excavation contained up to 1,100,000 µg/kg of total petroleum hydrocarbons as gasoline (TPH-g), 2,700,000 µg/kg of total petroleum hydrocarbons as diesel (TPH-d), and 4,200,000 µg/kg of total petroleum hydrocarbons as motor oil (TPH-mo).

February 4, 1999: Penn Environmental over-excavated contaminated soil surrounding the former WOT. Aqua Science Engineers, Inc., (ASE) collected confirmation soil samples from two sidewalls of the excavation. The only compound detected, in one of these two soil samples, was methyl tertiary-butyl ether (MtBE) at 40 µg/kg.

July 1999: ASE drilled borehole BH-A in the vicinity of the former WOT. The only compounds that were detected at concentrations above California Department of Health Services maximum contaminant levels for drinking water were MtBE and cadmium.

September 6, 2000: ASE drilled two more soil borings: BH-B and BH-C.

October 23, 2000: ASE drilled soil boreholes BH-D and BH-E and collected water samples from Temescal Creek. No hydrocarbons were detected in the water samples. Results of laboratory analysis of groundwater samples collected from BH-B, BH-C and BH-D showed elevated levels of TPH-g, TPH-d, TPH-mo and MtBE. For instance, a groundwater sample collected from BH-D contained 16,000 µg/L of MtBE. The groundwater sample collected from boring BH-C, which is in close proximity to Temescal Creek, contained 5,300 µg/L of MtBE.

March 1 and 2, 2004: SOMA oversaw drilling of nine temporary well boreholes: HP-1 through HP-7, HP-9, and HP-10. Due to excessive traffic hazards and disruption of local traffic flow posed by advancing HP-8 in the middle of the street, this borehole was not drilled. Groundwater samples were collected

following completion of each temporary well borehole. Locations of “HP” and previously drilled “BH” boreholes are shown in Figure 2. Results of SOMA’s investigation did not show elevated levels of MtBE in groundwater samples collected from “HP” sampling locations. For instance, the maximum concentration of MtBE was detected at 1,100 µg/L in HP-10, which is located midway between BH-B and BH-C. ASE reported higher MtBE concentrations in the “BH” borings, which are located in the area of underground utility conduits and are shallower than the “HP” sampling depths.

Results of SOMA’s investigation showed elevated levels of TPH-g, TPH-d, and TPH-mo in soil and groundwater in the vicinity of the former underground storage tanks (USTs). This finding is consistent with ASE’s investigations conducted in 1999 and 2000.

During site investigation activities, SOMA oversaw decommissioning of the three existing UST pit wells: MW-1, MW-2, and MW-3.

March 12, 2004: SOMA oversaw installation of three new monitoring wells: SOMA-1, SOMA-2, and SOMA-3 (Figure 2).

April 25, 2005: SOMA conducted a sensitive receptor survey to identify any water bodies or domestic, irrigation or water supply wells within a quarter-mile radius of the Site. Based on State Department of Water Resources and Alameda County Public Works Agency records, no drinking water, domestic or irrigation wells were within a quarter-mile radius of the Site.

May 2005: CPT/MIP boreholes (CPT-1 through CPT-5 and CPT-7 through CPT-11) were advanced under SOMA’s supervision. CPT-6 could not be drilled due to physical constraints and obstruction of local traffic. Ten boreholes, GS-1 through GS-5 and GS-7 through GS-11, were advanced at their corresponding CPT borehole locations. Monitoring well SOMA-4 was also installed. Figure 2 shows locations of CPT boreholes and SOMA-4.

Results of the May 2005 site investigation and well installation are presented in SOMA’s report, “Additional Soil and Groundwater Investigation and Monitoring Well Installation Report at 5725 Thornhill Drive, Oakland, California,” dated June 13, 2005.

## **1.2 Purpose and Scope of Work**

The purpose of this review was to identify any possible sources of dissolved-phase hydrocarbons upgradient from the site. This assessment included the following components, designed to aid in discovery and evaluation of recognized environmental conditions:

- Review of historical aerial photographs and historical topographic maps of properties upgradient in the vicinity of the Site, to identify land use

practices in the area, and to evaluate any potential for impact to the soil and groundwater

- Review of appropriate federal and state lists of contaminated sites to determine whether any property within a 1-mile radius of the Site is under federal or state investigation for soil or groundwater contamination, which could impact or contribute to the environmental impairment of the Site
- Review of historical city directory data to identify historical activities that may have occurred at upgradient sites

This assessment was based primarily on information gathered from other entities, such as regulatory agencies, and government databases. Regulatory agency files and lists may be incomplete, incorrect, or missing. SOMA is not responsible for the accuracy of information provided by others in this report.

### 1.3 Sanborn Maps

The Certified Sanborn Map Report (Cert #4F90-45AB-BA99) indicated that no fire insurance maps covering the target property were found in a search of complete holdings of the Sunborn Library, LLC collection.

### 1.4 Topographic and Aerial Maps

To better understand land use practices at the Site and its vicinity, available historical topographic maps provided by Environmental Data Resources Inc. (EDR) Photography Print Service were reviewed (Appendix A). Topographic maps published by the U.S. Geological Survey, which include the subject property and its vicinity, were obtained from EDR Historical Topographic Map Report. No adverse land use practices were noted.

The topographic maps reviewed are summarized below.

**1915:** Though the City of Oakland street layout is in place, the subject property does not appear to be developed at this time.

**1948:** Though the subject property does not appear to be developed at this time, small rural structures appear on adjacent streets.

**1949:** The subject site and adjoining properties generally appear as they did on the map of 1948.

**1959: (Series 15)** The Site and adjoining properties generally appear as they did in the 1949 topographic map; however, there has been an increase in the number and size of buildings (structures) in the general vicinity.

**1959: (Series 7.5)** The Site and adjoining properties generally appear as they did in the 1959 topographic map, though Thornhill School is now present upgradient (north) of the Site.

**1968:** The Site and adjoining properties generally appear as they did in the 1959 topographic map; however, there has been an increase in the number and size of buildings (structures) in the general vicinity.

**1973:** The Site and adjoining properties generally appear as they did in the 1968 topographic map.

**1980:** The Site and adjoining properties generally appear as they did in the 1968 topographic map.

To better understand land use practices at the Site and its vicinity, available historical aerial photographs provided by EDR Photography Print Service were reviewed (Appendix A). Seven aerial photographs for areas near the Site were reviewed, dated 1939, 1946, 1959, 1965, 1982, 1993, and 1998.

Photographs reviewed are summarized below.

**1939:** This photograph shows the general study area as being mostly developed, with the majority of streets and city blocks in their current location. Though the current building layout of the Site was not in place when this aerial photograph was taken, a building structure upgradient of the Site adjacent to the west side of Thornhill Drive is present.

**1946:** The subject property, as well as adjoining properties, generally appear as they did in the 1939 aerial photograph.

**1959:** This photograph clearly shows the Site parcel with the current structure (building) and a parking lot in place. The lots north of the Site display the current layout as well.

**1965:** The Site and adjoining properties generally appear as they did in the 1959 aerial photograph.

**1982:** Due to this picture's poor quality, as well as the larger scale of the image, definitive conclusions about Site specifics could not be drawn. However, it was concluded that this year's aerial photograph is similar in its content to the previous image.

**1993:** The Site and adjoining properties generally appear as they did in the 1982 aerial photograph.

**1998:** The Site and adjoining properties generally appear as they did in the 1993 aerial photograph.

## **1.5 Environmental Regulatory Agency Inquiries**

SOMA reviewed federal and state lists of properties known for soil and/or groundwater contamination within a 1-mile radius of the Site; this information was researched through EDR's automated database search. Results of the automatic



database search are presented in Appendix A. A map produced by EDR (EDR map) shows identified properties in relation to the Site.

The following sites (Figure 1), located upgradient within a 0.25-mile radius of the Site, were identified:

**SCHUNEMAN OTTO A GAS STATION**

5745 THORNHILL  
OAKLAND, CA

This facility is located at a higher elevation than the Site, hydraulically upgradient, approximately 68 feet northeast of the Site. It is reported to be a historical gasoline and oil service station, and is listed in the EDR Historical Auto Stations database (ID 1009014370)

**NUCONOMY CLEANERS**

5761 THORNHILL  
OAKLAND, CA

This facility is located at a higher elevation than the Site, hydraulically upgradient approximately 120 feet northeast of the Site. It is reported to be a historical drycleaners facility, and is listed in the EDR Historical Cleaners database (ID 1009139955)

**1.6 The EDR-City Directory Abstract**

SOMA requested the EDR City Directory Abstract to evaluate historical land use practices. The directory contains information regarding activities that have taken place at the Site and its vicinity since the 1920's. The following summarizes relevant historical land use practices upgradient from the site:

- SCHUNEMAN OTTO A GAS STATION (5745 Thornhill)
- ALMAR CLEANERS (5761 Thornhill)
- NUCONOMY CLEANERS (5761 Thornhill)

**1.7 Preferential Pathways**

Upon review of available information, it was concluded that depths to the utility lines range between approximately 9 to 10.5 feet bgs near the Site and 14 to 15.5 feet bgs near the Temescal Creek culvert. Figure 2 shows the storm and sewer utility flow lines, their diameters and flow directions. Based on the fact that groundwater is encountered at the Site between 6 and 16 feet bgs, the existing utility trench can potentially act as a preferential flow pathway.

Based on results of SOMA's preliminary evaluation of potential upgradient sources of petroleum hydrocarbons, it was determined that at least one potential historical source, located 68 feet northeast of the Site, is well documented.

Based on our findings, SOMA proposes to proceed with previously planned utility trench sampling to establish background (baseline) concentrations that could be used in assessing plume migration from the Site to off-site locations via preferential pathways. Since some discrepancies between reviewed utility maps exist, the above utility trench sampling will also aid in verifying vertical positioning of the utility trench.

SOMA proposes drilling and sampling one borehole (USB-1), which will be located adjacent to the sewer line immediately upgradient from the Site. As shown in Figure 2, this borehole will be located adjacent to the sewer main on the west side of Thornhill Drive. An “Air Knife” rig will be used to drill and sample the borehole. The drilling crew will advance the borehole by first cutting the asphalt with a concrete cutter to remove a 6-inch by 3-foot slot oriented orthogonal to the marked location of the sewer main. After removing the asphalt and exposing the underlying base material, the field crew will loosen and vacuum the base material through a PVC casing with the “Air Knife” rig. As the trench backfill is removed, the casing will be advanced downward to the bottom of the utility trench. A SOMA geologist will collect a water sample from the trench with a disposable bailer and decant the water sample into VOA vials and one-liter amber bottles. The samples will immediately be labeled and placed into a chilled cooler with ice, pending delivery to the laboratory with chain of custody (COC) documentation.

SOMA field personnel will also collect a soil sample from the trench bottom with a sleeved slide-hammer sampler. The soil-filled sleeve from the sampling shoe, which is covered on both ends of the sample with Teflon tape and capped on both ends with plastic end caps, will be extracted. The sample will be properly labeled and placed into a chilled cooler with ice, pending delivery to the laboratory with COC documentation. Sample(s) will be analyzed, using EPA Method 8260B, for TPH-g, BTEX (benzene, toluene, ethylbenzene, total xylenes), and MtBE; for TPH-d and TPH-mo using EPA Method 8015; and for gas oxygenates and lead scavengers.

## **2. CONCLUSIONS**

SOMA has performed a preliminary assessment of possible upgradient sources of petroleum hydrocarbons. Several historical off-site sources of petroleum hydrocarbons or hazardous substances were identified within 68 to 120 feet northeast (hydraulically upgradient) of the Site.

Based on our findings, SOMA proposes to proceed with previously outlined utility trench sampling to verify vertical positioning of the utility trench, and to establish background (baseline) concentrations, which could be used in assessing plume migration from the Site to off-site locations via preferential pathways.

### **3. REFERENCES**

Alameda County Health Care Services, October 13, 2004. "Fuel Leak Case No. RO0000317; Mash Petroleum, 5725 Thornhill Drive, Oakland, California 94611."

Aqua Science Engineers, Inc., March 22, 2002. "Workplan for Soil and Groundwater Assessment at 5725 Thornhill Drive, Oakland, California."

SOMA Environmental Engineering, Inc., April 16, 2004. "Soil and Groundwater Investigation and Monitoring Well Installation Report."

SOMA Environmental Engineering, Inc., June 13, 2005. "Additional Soil and Groundwater Investigation and Monitoring Well Installation Report."

# Figures

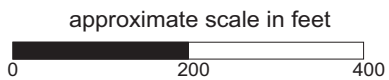
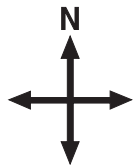
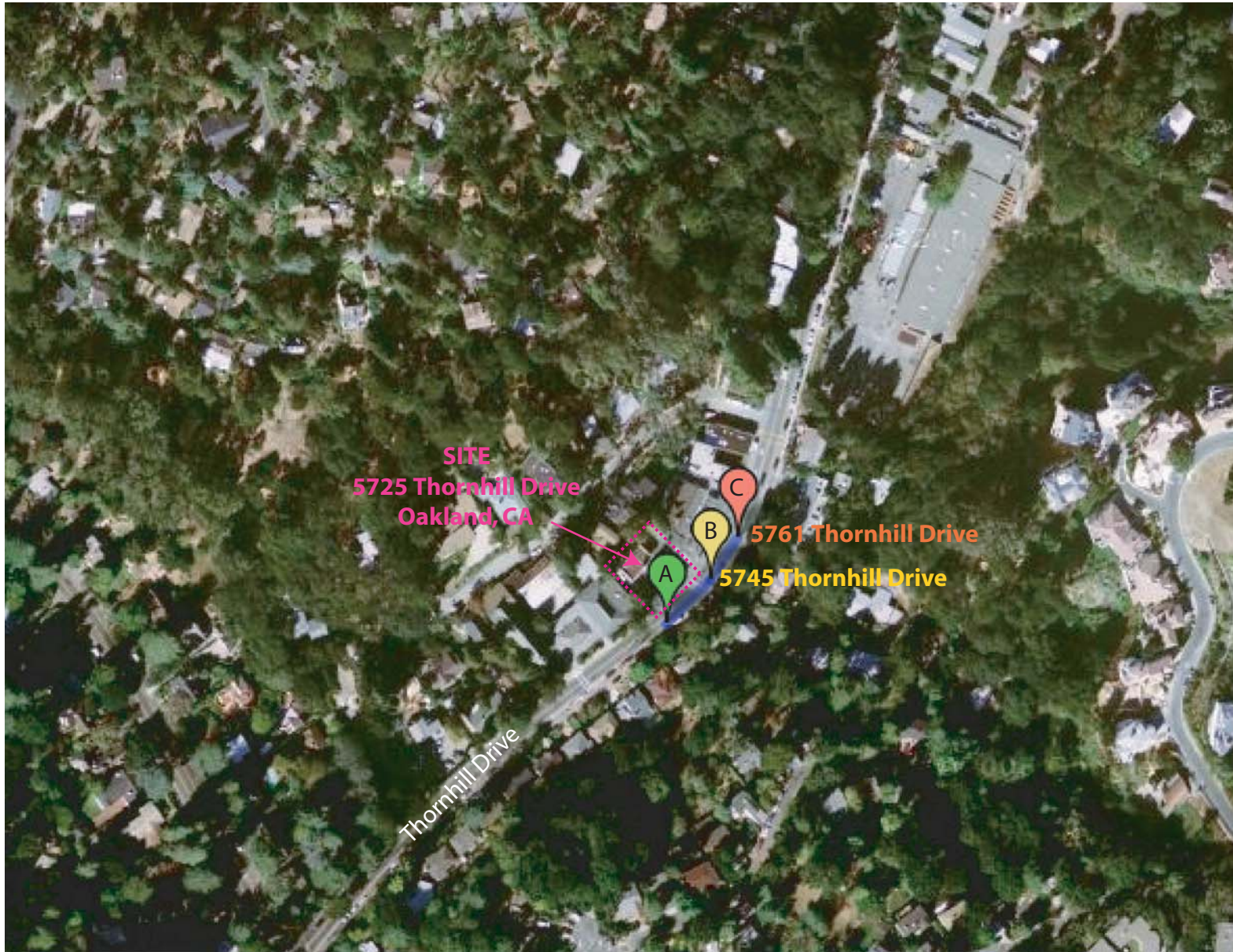


Figure 1: Site Vicinity Map

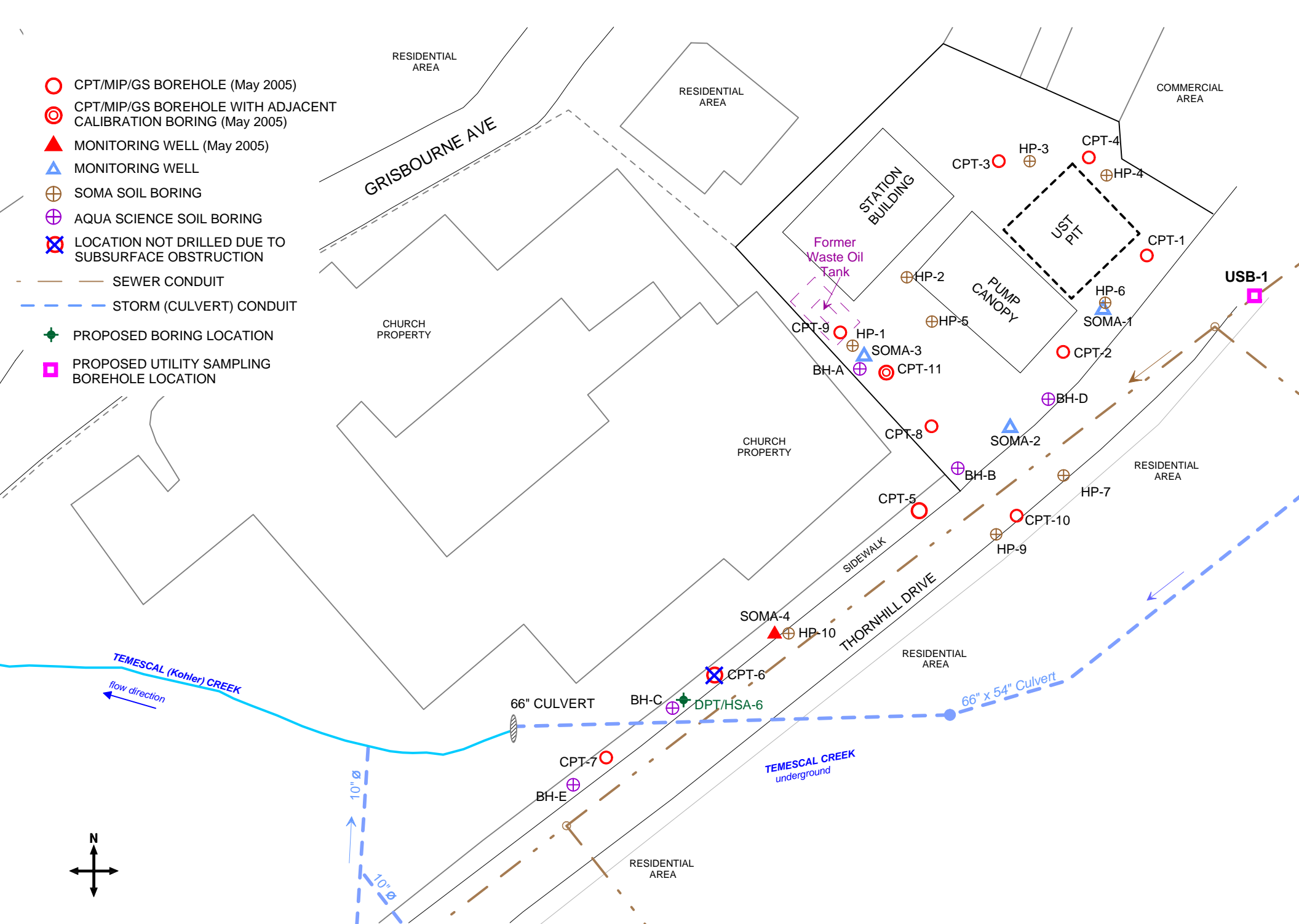


Figure 2: Location of Proposed Utility Sampling Borehole

# Appendix A

## EDR Radius Map Report



**EDR**® Environmental  
Data Resources Inc

## **The EDR Radius Map with GeoCheck®**

**5725 Thornhill Drive  
5725 Thornhill Drive  
Oakland, CA 94611**

**Inquiry Number: 1961483.2s**

**June 21, 2007**

## **The Standard in Environmental Risk Information**

440 Wheelers Farms Road  
Milford, Connecticut 06461

### **Nationwide Customer Service**

Telephone: 1-800-352-0050  
Fax: 1-800-231-6802  
Internet: [www.edrnet.com](http://www.edrnet.com)



# TABLE OF CONTENTS

<u>SECTION</u>	<u>PAGE</u>
Executive Summary .....	ES1
Overview Map .....	2
Detail Map .....	3
Map Findings Summary .....	4
Map Findings .....	6
Orphan Summary .....	16
Government Records Searched/Data Currency Tracking .....	GR-1
 <b><u>GEOCHECK ADDENDUM</u></b>	
Physical Setting Source Addendum .....	A-1
Physical Setting Source Summary .....	A-2
Physical Setting SSURGO Soil Map .....	A-5
Physical Setting Source Map .....	A-8
Physical Setting Source Map Findings .....	A-9
Physical Setting Source Records Searched .....	A-13

***Thank you for your business.***  
Please contact EDR at 1-800-352-0050  
with any questions or comments.

### Disclaimer - Copyright and Trademark Notice

This Report contains certain information obtained from a variety of public and other sources reasonably available to Environmental Data Resources, Inc. It cannot be concluded from this Report that coverage information for the target and surrounding properties does not exist from other sources. **NO WARRANTY EXPRESSED OR IMPLIED, IS MADE WHATSOEVER IN CONNECTION WITH THIS REPORT. ENVIRONMENTAL DATA RESOURCES, INC. SPECIFICALLY DISCLAIMS THE MAKING OF ANY SUCH WARRANTIES, INCLUDING WITHOUT LIMITATION, MERCHANTABILITY OR FITNESS FOR A PARTICULAR USE OR PURPOSE. ALL RISK IS ASSUMED BY THE USER. IN NO EVENT SHALL ENVIRONMENTAL DATA RESOURCES, INC. BE LIABLE TO ANYONE, WHETHER ARISING OUT OF ERRORS OR OMISSIONS, NEGLIGENCE, ACCIDENT OR ANY OTHER CAUSE, FOR ANY LOSS OF DAMAGE, INCLUDING, WITHOUT LIMITATION, SPECIAL, INCIDENTAL, CONSEQUENTIAL, OR EXEMPLARY DAMAGES. ANY LIABILITY ON THE PART OF ENVIRONMENTAL DATA RESOURCES, INC. IS STRICTLY LIMITED TO A REFUND OF THE AMOUNT PAID FOR THIS REPORT.** Purchaser accepts this Report "AS IS". Any analyses, estimates, ratings, environmental risk levels or risk codes provided in this Report are provided for illustrative purposes only, and are not intended to provide, nor should they be interpreted as providing any facts regarding, or prediction or forecast of, any environmental risk for any property. Only a Phase I Environmental Site Assessment performed by an environmental professional can provide information regarding the environmental risk for any property. Additionally, the information provided in this Report is not to be construed as legal advice.

Copyright 2007 by Environmental Data Resources, Inc. All rights reserved. Reproduction in any media or format, in whole or in part, of any report or map of Environmental Data Resources, Inc., or its affiliates, is prohibited without prior written permission.

EDR and its logos (including Sanborn and Sanborn Map) are trademarks of Environmental Data Resources, Inc. or its affiliates. All other trademarks used herein are the property of their respective owners.

## EXECUTIVE SUMMARY

A search of available environmental records was conducted by Environmental Data Resources, Inc (EDR). The report was designed to assist parties seeking to meet the search requirements of EPA's Standards and Practices for All Appropriate Inquiries (40 CFR Part 312), the ASTM Standard Practice for Environmental Site Assessments (E 1527-05) or custom requirements developed for the evaluation of environmental risk associated with a parcel of real estate.

### TARGET PROPERTY INFORMATION

#### ADDRESS

5725 THORNHILL DRIVE  
OAKLAND, CA 94611

#### COORDINATES

Latitude (North): 37.834400 - 37° 50' 3.8"  
Longitude (West): 122.212400 - 122° 12' 44.6"  
Universal Transverse Mercator: Zone 10  
UTM X (Meters): 569306.6  
UTM Y (Meters): 4187528.5  
Elevation: 575 ft. above sea level

### USGS TOPOGRAPHIC MAP ASSOCIATED WITH TARGET PROPERTY

Target Property Map: 37122-G2 OAKLAND EAST, CA  
Most Recent Revision: 1980

### TARGET PROPERTY SEARCH RESULTS

The target property was identified in the following records. For more information on this property see page 6 of the attached EDR Radius Map report:

<u>Site</u>	<u>Database(s)</u>	<u>EPA ID</u>
UNION 76 5725 THORNHILL DR OAKLAND, CA 94611	CS	N/A
MASH PETROLEUM SITE 5725 THORNHILL DR OAKLAND, CA 94609	LUST Facility Status: Pollution Characterization Cortese CA FID UST SWEEPS UST	N/A
MONTCLAIR SHELL SERVICE 5725 THORNHILL DR OAKLAND, CA 94611	HIST UST	N/A
MONTCLAIR GAS 5725 THORNHILL DR OAKLAND, CA 94611	UST	N/A

# EXECUTIVE SUMMARY

## DATABASES WITH NO MAPPED SITES

No mapped sites were found in EDR's search of available ("reasonably ascertainable ") government records either on the target property or within the search radius around the target property for the following databases:

### FEDERAL RECORDS

<b>NPL</b>	National Priority List
<b>Proposed NPL</b>	Proposed National Priority List Sites
<b>Delisted NPL</b>	National Priority List Deletions
<b>NPL LIENS</b>	Federal Superfund Liens
<b>CERCLIS</b>	Comprehensive Environmental Response, Compensation, and Liability Information System
<b>CERC-NFRAP</b>	CERCLIS No Further Remedial Action Planned
<b>CORRACTS</b>	Corrective Action Report
<b>RCRA-TSDF</b>	Resource Conservation and Recovery Act Information
<b>RCRA-LQG</b>	Resource Conservation and Recovery Act Information
<b>RCRA-SQG</b>	Resource Conservation and Recovery Act Information
<b>ERNS</b>	Emergency Response Notification System
<b>HMIRS</b>	Hazardous Materials Information Reporting System
<b>US ENG CONTROLS</b>	Engineering Controls Sites List
<b>US INST CONTROL</b>	Sites with Institutional Controls
<b>DOD</b>	Department of Defense Sites
<b>FUDS</b>	Formerly Used Defense Sites
<b>US BROWNFIELDS</b>	A Listing of Brownfields Sites
<b>CONSENT</b>	Superfund (CERCLA) Consent Decrees
<b>ROD</b>	Records Of Decision
<b>UMTRA</b>	Uranium Mill Tailings Sites
<b>ODI</b>	Open Dump Inventory
<b>TRIS</b>	Toxic Chemical Release Inventory System
<b>TSCA</b>	Toxic Substances Control Act
<b>FTTS</b>	FIFRA/ TSCA Tracking System - FIFRA (Federal Insecticide, Fungicide, & Rodenticide Act)/TSCA (Toxic Substances Control Act)
<b>SSTS</b>	Section 7 Tracking Systems
<b>LIENS 2</b>	CERCLA Lien Information
<b>RADINFO</b>	Radiation Information Database
<b>US CDL</b>	Clandestine Drug Labs
<b>HIST FTTS</b>	FIFRA/TSCA Tracking System Administrative Case Listing
<b>ICIS</b>	Integrated Compliance Information System
<b>LUCIS</b>	Land Use Control Information System
<b>DOT OPS</b>	Incident and Accident Data
<b>PADS</b>	PCB Activity Database System
<b>MLTS</b>	Material Licensing Tracking System
<b>MINES</b>	Mines Master Index File
<b>FINDS</b>	Facility Index System/Facility Registry System
<b>RAATS</b>	RCRA Administrative Action Tracking System

### STATE AND LOCAL RECORDS

<b>HIST Cal-Sites</b>	Historical Calsites Database
<b>CA BOND EXP. PLAN</b>	Bond Expenditure Plan

## EXECUTIVE SUMMARY

<b>SCH</b> .....	School Property Evaluation Program
<b>Toxic Pits</b> .....	Toxic Pits Cleanup Act Sites
<b>SWF/LF</b> .....	Solid Waste Information System
<b>CA WDS</b> .....	Waste Discharge System
<b>WMUDS/SWAT</b> .....	Waste Management Unit Database
<b>SWRCY</b> .....	Recycler Database
<b>SLIC</b> .....	Statewide SLIC Cases
<b>AST</b> .....	Aboveground Petroleum Storage Tank Facilities
<b>LIENS</b> .....	Environmental Liens Listing
<b>CHMIRS</b> .....	California Hazardous Material Incident Report System
<b>DEED</b> .....	Deed Restriction Listing
<b>VCP</b> .....	Voluntary Cleanup Program Properties
<b>CLEANERS</b> .....	Cleaner Facilities
<b>WIP</b> .....	Well Investigation Program Case List
<b>CDL</b> .....	Clandestine Drug Labs
<b>RESPONSE</b> .....	State Response Sites
<b>HAZNET</b> .....	Facility and Manifest Data
<b>EMI</b> .....	Emissions Inventory Data
<b>ENVIROSTOR</b> .....	EnviroStor Database

### TRIBAL RECORDS

<b>INDIAN RESERV</b> .....	Indian Reservations
<b>INDIAN LUST</b> .....	Leaking Underground Storage Tanks on Indian Land
<b>INDIAN UST</b> .....	Underground Storage Tanks on Indian Land

### EDR PROPRIETARY RECORDS

**Manufactured Gas Plants**... EDR Proprietary Manufactured Gas Plants

### SURROUNDING SITES: SEARCH RESULTS

Surrounding sites were identified in the following databases.

Elevations have been determined from the USGS Digital Elevation Model and should be evaluated on a relative (not an absolute) basis. Relative elevation information between sites of close proximity should be field verified. Sites with an elevation equal to or higher than the target property have been differentiated below from sites with an elevation lower than the target property. Page numbers and map identification numbers refer to the EDR Radius Map report where detailed data on individual sites can be reviewed.

Sites listed in ***bold italics*** are in multiple databases.

Unmappable (orphan) sites are not considered in the foregoing analysis.

### STATE AND LOCAL RECORDS

**CORTESE:** This database identifies public drinking water wells with detectable levels of contamination, hazardous substance sites selected for remedial action, sites with known toxic material identified through the abandoned site assessment program, sites with USTs having a reportable release and all solid waste disposal facilities from which there is known migration. The source is the California Environmental Protection Agency/Office of Emergency Information.

A review of the Cortese list, as provided by EDR, and dated 04/01/2001 has revealed that there is 1

## EXECUTIVE SUMMARY

Cortese site within approximately 0.5 miles of the target property.

<u>Equal/Higher Elevation</u>	<u>Address</u>	<u>Dist / Dir</u>	<u>Map ID</u>	<u>Page</u>
<b>CHEVRON</b>	<b>6550 MORAGA AVE</b>	<b>1/4 - 1/2 WSW 7</b>		<b>11</b>

**LUST:** The Leaking Underground Storage Tank Incident Reports contain an inventory of reported leaking underground storage tank incidents. The data come from the State Water Resources Control Board Leaking Underground Storage Tank Information System.

A review of the LUST list, as provided by EDR, and dated 04/10/2007 has revealed that there is 1 LUST site within approximately 0.5 miles of the target property.

<u>Equal/Higher Elevation</u>	<u>Address</u>	<u>Dist / Dir</u>	<u>Map ID</u>	<u>Page</u>
<b>CHEVRON</b>	<b>6550 MORAGA AVE</b>	<b>1/4 - 1/2 WSW 7</b>		<b>11</b>
Facility Status: Pollution Characterization				

**Alameda CS:** A listing of contaminated sites overseen by the Toxic Release Program (oil and groundwater contamination from chemical releases and spills) and the Leaking Underground Storage Tank Program (soil and ground water contamination from leaking petroleum USTs).

A review of the CS list, as provided by EDR, and dated 04/24/2007 has revealed that there is 1 CS site within approximately 0.5 miles of the target property.

<u>Equal/Higher Elevation</u>	<u>Address</u>	<u>Dist / Dir</u>	<u>Map ID</u>	<u>Page</u>
<b>CHEVRON</b>	<b>6550 MORAGA AVE</b>	<b>1/4 - 1/2 WSW 7</b>		<b>11</b>

**NOTIFY 65:** Notify 65 records contain facility notifications about any release that could impact drinking water and thereby expose the public to a potential health risk. The data come from the State Water Resources Control Board's Proposition 65 database.

A review of the Notify 65 list, as provided by EDR, and dated 10/21/1993 has revealed that there is 1 Notify 65 site within approximately 1 mile of the target property.

<u>Equal/Higher Elevation</u>	<u>Address</u>	<u>Dist / Dir</u>	<u>Map ID</u>	<u>Page</u>
<b>UNOCAL</b>	<b>2240 MOUNTAIN BLVD</b>	<b>1/2 - 1 SSE 8</b>		<b>13</b>

### EDR PROPRIETARY RECORDS

**EDR Historical Auto Stations:** EDR has searched selected national collections of business directories and has collected listings of potential gas station/filling station/service station sites that were available to EDR researchers. EDR's review was limited to those categories of sources that might, in EDR's opinion, include gas station/filling station/service station establishments. The categories reviewed included, but were not limited to gas, gas station, gasoline station, filling station, auto, automobile repair, auto service station, service station, etc.

A review of the EDR Historical Auto Stations list, as provided by EDR, has revealed that there is 1 EDR Historical Auto Stations site within approximately 0.25 miles of the target property.

## EXECUTIVE SUMMARY

<u>Equal/Higher Elevation</u>	<u>Address</u>	<u>Dist / Dir</u>	<u>Map ID</u>	<u>Page</u>
SCHUNEMAN O A	5745 THORNHILL DR	0 - 1/8 NE	A5	10

**EDR Historical Cleaners:** EDR has searched selected national collections of business directories and has collected listings of potential dry cleaner sites that were available to EDR researchers. EDR's review was limited to those categories of sources that might, in EDR's opinion, include dry cleaning establishments. The categories reviewed included, but were not limited to dry cleaners, cleaners, laundry, laundromat, cleaning/laundry, wash & dry etc.

A review of the EDR Historical Cleaners list, as provided by EDR, has revealed that there is 1 EDR Historical Cleaners site within approximately 0.25 miles of the target property.

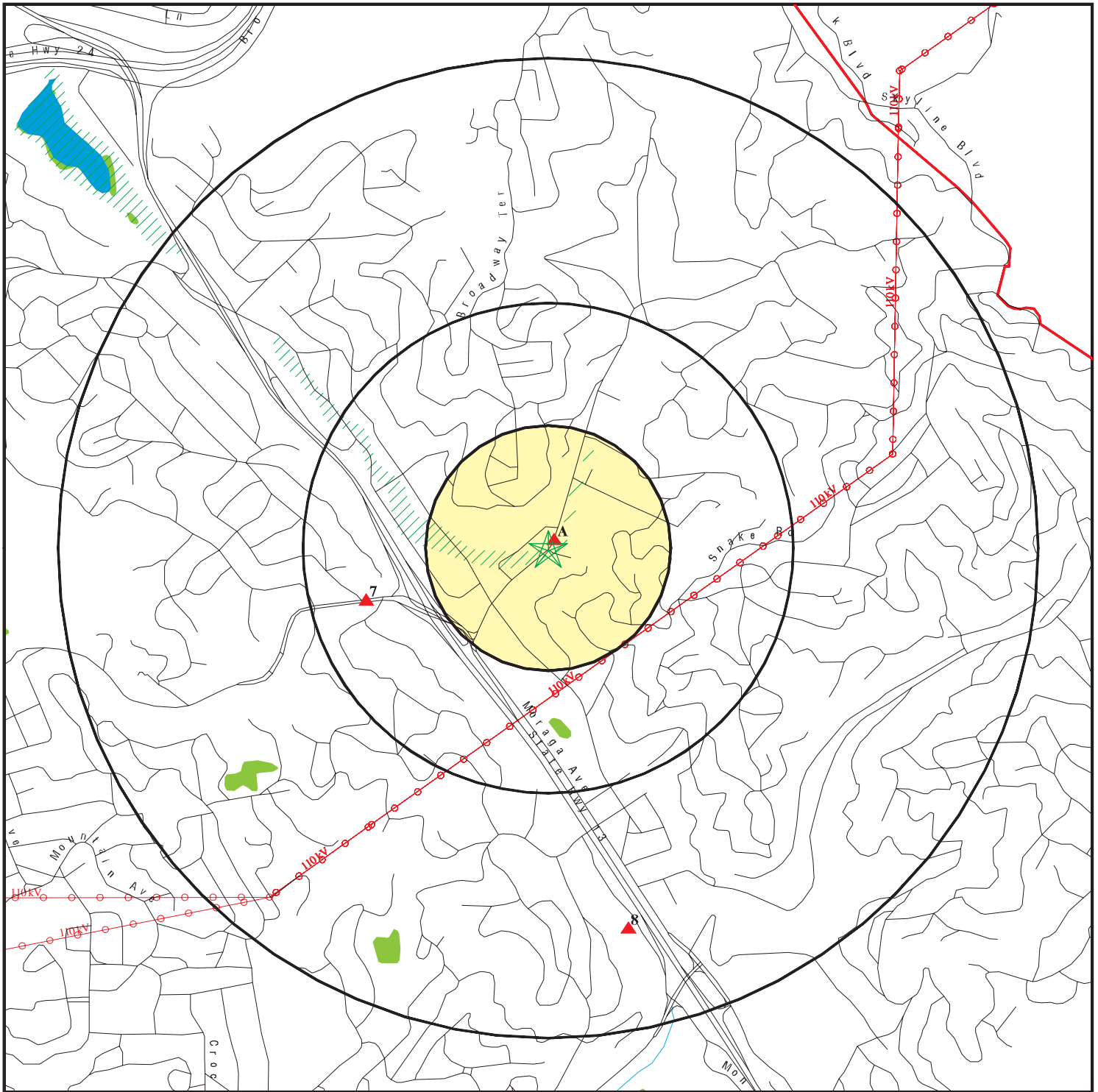
<u>Equal/Higher Elevation</u>	<u>Address</u>	<u>Dist / Dir</u>	<u>Map ID</u>	<u>Page</u>
NUCONOMY CLEANERS	5761 THORNHILL DR	0 - 1/8 NE	A6	11

## EXECUTIVE SUMMARY

Due to poor or inadequate address information, the following sites were not mapped:

<u>Site Name</u>	<u>Database(s)</u>
UNION PACIFIC	LUST, CHMIRS
ALAMEDA CNTY FOOD BANK	HAZNET, LUST, CHMIRS, CA
BATAVIA PROPERTY	WDS
EBMUD THORNHILL RESERVOIR	CERC-NFRAP
8400 PARDEE DRIVE OAKLAND HUB	HAZNET
THORNHILL ST/NB RAMP TO:HWY 13	HMIRS
OAKLAND TERMINAL RAILWAY PROPERTY	ERNS
	SLIC

# OVERVIEW MAP - 1961483.2s



★ Target Property

▲ Sites at elevations higher than or equal to the target property

◆ Sites at elevations lower than the target property

▲ Manufactured Gas Plants

■ National Priority List Sites

■ Dept. Defense Sites

■ Indian Reservations BIA

▲ County Boundary

▲ Power transmission lines

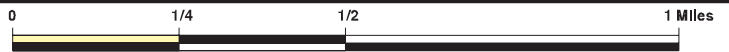
▲ Oil & Gas pipelines

■ 100-year flood zone

■ 500-year flood zone

■ National Wetland Inventory

■ Areas of Concern



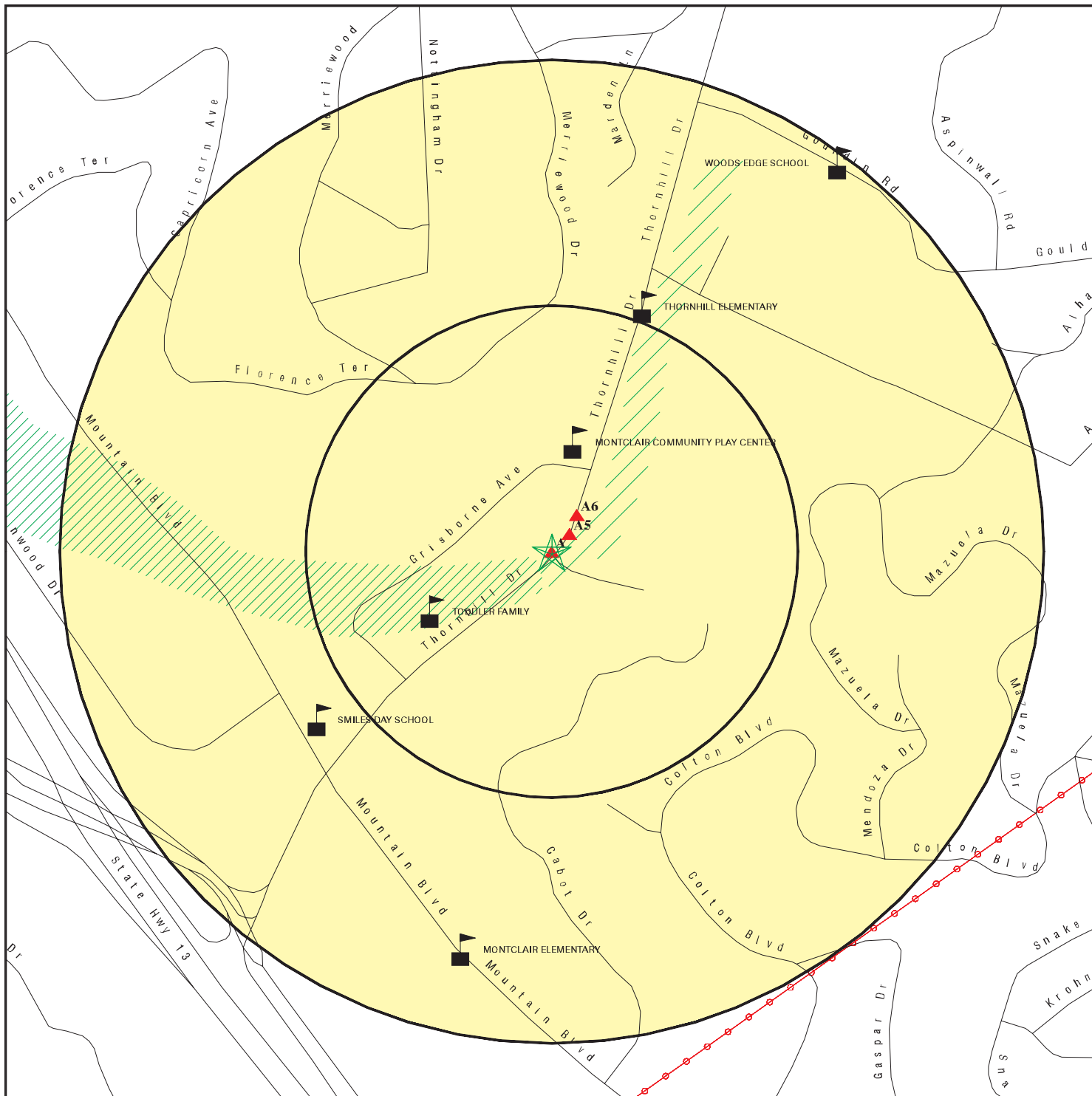
This report includes Interactive Map Layers to display and/or hide map information. The legend includes only those icons for the default map view.

SITE NAME: 5725 Thornhill Drive  
 ADDRESS: 5725 Thornhill Drive  
 Oakland CA 94611  
 LAT/LONG: 37.8344 / 122.2124

CLIENT: Soma Environmental Engineering  
 CONTACT: Elena Manzo  
 INQUIRY #: 1961483.2s  
 DATE: June 21, 2007 5:44 pm



# DETAIL MAP - 1961483.2s



- ★ Target Property
- ▲ Sites at elevations higher than or equal to the target property
- ◆ Sites at elevations lower than the target property
- ▲ Manufactured Gas Plants
- Sensitive Receptors
- ▨ National Priority List Sites
- ▩ Dept. Defense Sites

- ▨ Indian Reservations BIA
- ⚡ Power transmission lines
- ⚡ Oil & Gas pipelines
- ▨ 100-year flood zone
- ▨ 500-year flood zone
- ▨ Areas of Concern



This report includes Interactive Map Layers to display and/or hide map information. The legend includes only those icons for the default map view.

<p><b>SITE NAME:</b> 5725 Thornhill Drive  <b>ADDRESS:</b> 5725 Thornhill Drive                  Oakland CA 94611  <b>LAT/LONG:</b> 37.8344 / 122.2124</p>	<p><b>CLIENT:</b> Soma Environmental Engineering  <b>CONTACT:</b> Elena Manzo  <b>INQUIRY #:</b> 1961483.2s  <b>DATE:</b> June 21, 2007 5:44 pm</p>
--	---

## MAP FINDINGS SUMMARY

Database	Target Property	Search Distance (Miles)	< 1/8	1/8 - 1/4	1/4 - 1/2	1/2 - 1	> 1	Total Plotted
<b><u>FEDERAL RECORDS</u></b>								
NPL		1.000	0	0	0	0	NR	0
Proposed NPL		1.000	0	0	0	0	NR	0
Delisted NPL		1.000	0	0	0	0	NR	0
NPL LIENS		TP	NR	NR	NR	NR	NR	0
CERCLIS		0.500	0	0	0	NR	NR	0
CERC-NFRAP		0.500	0	0	0	NR	NR	0
CORRACTS		1.000	0	0	0	0	NR	0
RCRA TSD		0.500	0	0	0	NR	NR	0
RCRA Lg. Quan. Gen.		0.250	0	0	NR	NR	NR	0
RCRA Sm. Quan. Gen.		0.250	0	0	NR	NR	NR	0
ERNS		TP	NR	NR	NR	NR	NR	0
HMIRS		TP	NR	NR	NR	NR	NR	0
US ENG CONTROLS		0.500	0	0	0	NR	NR	0
US INST CONTROL		0.500	0	0	0	NR	NR	0
DOD		1.000	0	0	0	0	NR	0
FUDS		1.000	0	0	0	0	NR	0
US BROWNFIELDS		0.500	0	0	0	NR	NR	0
CONSENT		1.000	0	0	0	0	NR	0
ROD		1.000	0	0	0	0	NR	0
UMTRA		0.500	0	0	0	NR	NR	0
ODI		0.500	0	0	0	NR	NR	0
TRIS		TP	NR	NR	NR	NR	NR	0
TSCA		TP	NR	NR	NR	NR	NR	0
FTTS		TP	NR	NR	NR	NR	NR	0
SSTS		TP	NR	NR	NR	NR	NR	0
LIENS 2		TP	NR	NR	NR	NR	NR	0
RADINFO		TP	NR	NR	NR	NR	NR	0
CDL		TP	NR	NR	NR	NR	NR	0
HIST FTTS		TP	NR	NR	NR	NR	NR	0
ICIS		TP	NR	NR	NR	NR	NR	0
LUCIS		0.500	0	0	0	NR	NR	0
DOT OPS		TP	NR	NR	NR	NR	NR	0
PADS		TP	NR	NR	NR	NR	NR	0
MLTS		TP	NR	NR	NR	NR	NR	0
MINES		0.250	0	0	NR	NR	NR	0
FINDS		TP	NR	NR	NR	NR	NR	0
RAATS		TP	NR	NR	NR	NR	NR	0
<b><u>STATE AND LOCAL RECORDS</u></b>								
Hist Cal-Sites		1.000	0	0	0	0	NR	0
CA Bond Exp. Plan		1.000	0	0	0	0	NR	0
SCH		0.250	0	0	NR	NR	NR	0
Toxic Pits		1.000	0	0	0	0	NR	0
State Landfill		0.500	0	0	0	NR	NR	0
CA WDS		TP	NR	NR	NR	NR	NR	0
WMUDS/SWAT		0.500	0	0	0	NR	NR	0
Cortese	X	0.500	0	0	1	NR	NR	1

## MAP FINDINGS SUMMARY

Database	Target Property	Search Distance (Miles)	< 1/8	1/8 - 1/4	1/4 - 1/2	1/2 - 1	> 1	Total Plotted
SWRCY		0.500	0	0	0	NR	NR	0
LUST	X	0.500	0	0	1	NR	NR	1
CA FID UST	X	0.250	0	0	NR	NR	NR	0
SLIC		0.500	0	0	0	NR	NR	0
CS	X	0.500	0	0	1	NR	NR	1
UST	X	0.250	0	0	NR	NR	NR	0
HIST UST	X	0.250	0	0	NR	NR	NR	0
AST		0.250	0	0	NR	NR	NR	0
LIENS		TP	NR	NR	NR	NR	NR	0
SWEEPS UST	X	0.250	0	0	NR	NR	NR	0
CHMIRS		TP	NR	NR	NR	NR	NR	0
Notify 65		1.000	0	0	0	1	NR	1
DEED		0.500	0	0	0	NR	NR	0
VCP		0.500	0	0	0	NR	NR	0
DRYCLEANERS		0.250	0	0	NR	NR	NR	0
WIP		0.250	0	0	NR	NR	NR	0
CDL		TP	NR	NR	NR	NR	NR	0
RESPONSE		1.000	0	0	0	0	NR	0
HAZNET		TP	NR	NR	NR	NR	NR	0
EMI		TP	NR	NR	NR	NR	NR	0
ENVIROSTOR		1.000	0	0	0	0	NR	0
<b><u>TRIBAL RECORDS</u></b>								
INDIAN RESERV		1.000	0	0	0	0	NR	0
INDIAN LUST		0.500	0	0	0	NR	NR	0
INDIAN UST		0.250	0	0	NR	NR	NR	0
<b><u>EDR PROPRIETARY RECORDS</u></b>								
Manufactured Gas Plants		1.000	0	0	0	0	NR	0
EDR Historical Auto Stations		0.250	1	0	NR	NR	NR	1
EDR Historical Cleaners		0.250	1	0	NR	NR	NR	1

**NOTES:**

TP = Target Property

NR = Not Requested at this Search Distance

Sites may be listed in more than one database

MAP FINDINGS

Map ID  
 Direction  
 Distance  
 Distance (ft.)  
 Elevation

Site

Database(s)

EDR ID Number  
 EPA ID Number

**A1**            **UNION 76**  
**Target**        **5725 THORNHILL DR**  
**Property**      **OAKLAND, CA 94611**

**CS**    **S105871035**  
          **N/A**

**Site 1 of 6 in cluster A**

**Actual:**  
**575 ft.**

CS:

Record Id:	RO0000317
PE:	5602
Status:	Leak being confirmed
Record Id:	RO0000317
PE:	5602
Status:	Preliminary site assessment underway
Record Id:	RO0000317
PE:	5602
Status:	Pollution Characterization

**A2**            **MASH PETROLEUM SITE**  
**Target**        **5725 THORNHILL DR**  
**Property**      **OAKLAND, CA 94609**

**LUST**    **S101624477**  
          **Cortese**  
          **CA FID UST**  
          **SWEEPS UST**  
          **N/A**

**Site 2 of 6 in cluster A**

**Actual:**  
**575 ft.**

LUST:

Region:	STATE
Case Type:	Soil only
Cross Street:	Not reported
Enf Type:	Not reported
Funding:	Not reported
How Discovered:	OM
How Stopped:	Other Means
Leak Cause:	Unknown
Leak Source:	Unknown
Global Id:	T0600102278
Stop Date:	1999-09-09 00:00:00
Confirm Leak:	1998-12-19 00:00:00
Workplan:	Not reported
Prelim Assess:	1999-02-24 00:00:00
Pollution Char:	1999-02-24 00:00:00
Remed Plan:	Not reported
Remed Action:	Not reported
Monitoring:	Not reported
Close Date:	Not reported
Discover Date:	1998-11-25 00:00:00
Enforcement Dt:	Not reported
Release Date:	1998-12-19 00:00:00
Review Date:	Not reported
Enter Date:	Not reported
MTBE Date:	Not reported
GW Qualifier:	Not reported
Soil Qualifier:	Not reported
Max MTBE GW ppb:	Not reported
Max MTBE Soil ppb:	Not reported
County:	1
Org Name:	Not reported
Reg Board:	San Francisco Bay Region
Status:	Pollution Characterization
Chemical:	Waste Oil

Map ID  
Direction  
Distance  
Distance (ft.)  
Elevation Site

MAP FINDINGS

Database(s) EDR ID Number  
EPA ID Number

**MASH PETROLEUM SITE (Continued)**

**S101624477**

Contact Person: Not reported  
Responsible Party: MOHAMMAD MASHHOON  
RP Address: 847 WASHINGTON AVE  
Interim: Not reported  
Oversight Prgm: LUST  
MTBE Class: \*  
MTBE Conc: 0  
MTBE Fuel: 0  
MTBE Tested: MTBE Detected. Site tested for MTBE and MTBE detected  
Staff: CM  
Staff Initials: DH  
Lead Agency: Local Agency  
Local Agency: 01000L  
Hydr Basin #: Not reported  
Beneficial: MUN  
Priority: 9  
Cleanup Fund Id: Not reported  
Work Suspended: Not reported  
Local Case #: RO0000317  
Case Number: 01-2473  
Qty Leaked: 0  
Abate Method: Not reported  
Operator: Not reported  
Water System Name: Not reported  
Well Name: Not reported  
Distance To Lust: 0  
Waste Discharge Global ID: Not reported  
Waste Disch Assigned Name: Not reported  
Summary: LUFT Con. LC mtbe=180 ug/106/11/1999

**LUST:**

Region: 2  
Facility Status: Preliminary site assessment workplan submitted  
Facility Id: 01-2473  
Case Number: 01-2473  
How Discovered: Tank Closure  
Leak Cause: UNK  
Leak Source: UNK  
Date Leak Confirmed: Not reported  
Oversight Program: LUST  
Prelim. Site Assesment Wokplan Submitted: 7/16/1999  
Preliminary Site Assesment Began: Not reported  
Pollution Characterization Began: Not reported  
Pollution Remediation Plan Submitted: Not reported  
Date Remediation Action Underway: Not reported  
Date Post Remedial Action Monitoring Began: Not reported

**Cortese:**

Region: CORTESE  
Facility Addr2: 5725 THORNHILL DR

**CA FID UST:**

Facility ID: 01002620  
Regulated By: UTNKA  
Regulated ID: 00018507  
Cortese Code: Not reported

Map ID  
Direction  
Distance  
Distance (ft.)  
Elevation    Site

MAP FINDINGS

Database(s)    EDR ID Number  
EPA ID Number

**MASH PETROLEUM SITE (Continued)**

**S101624477**

SIC Code:            Not reported  
Facility Phone:    4153392486  
Mail To:            Not reported  
Mailing Address:   841 WASHINGTON AVE  
Mailing Address 2: Not reported  
Mailing City,St,Zip: OAKLAND 94611  
Contact:            Not reported  
Contact Phone:    Not reported  
DUNS Number:     Not reported  
NPDES Number:    Not reported  
EPA ID:            Not reported  
Comments:         Not reported  
Status:             Active

**SWEEPS UST:**

Status:             A  
Comp Number:      18507  
Number:             2  
Board Of Equalization: 44-000243  
Ref Date:          03-05-91  
Act Date:          03-05-91  
Created Date:      02-29-88  
Tank Status:        A  
Owner Tank Id:     1  
Swrcb Tank Id:     01-000-018507-000001  
Actv Date:         03-05-91  
Capacity:           10000  
Tank Use:           M.V. FUEL  
Stg:                 P  
Content:            REG UNLEADED  
Number Of Tanks:   4

Status:             A  
Comp Number:      18507  
Number:             2  
Board Of Equalization: 44-000243  
Ref Date:          03-05-91  
Act Date:          03-05-91  
Created Date:      02-29-88  
Tank Status:        A  
Owner Tank Id:     3  
Swrcb Tank Id:     01-000-018507-000002  
Actv Date:         03-05-91  
Capacity:           10000  
Tank Use:           M.V. FUEL  
Stg:                 P  
Content:            REG UNLEADED  
Number Of Tanks:   Not reported

Status:             A  
Comp Number:      18507  
Number:             2  
Board Of Equalization: 44-000243  
Ref Date:          03-05-91  
Act Date:          03-05-91  
Created Date:      02-29-88  
Tank Status:        A

Map ID  
Direction  
Distance  
Distance (ft.)  
Elevation

MAP FINDINGS

**MASH PETROLEUM SITE (Continued)**

EDR ID Number  
EPA ID Number

Database(s)

**S101624477**

Owner Tank Id: 2  
Swrcb Tank Id: 01-000-018507-000003  
Actv Date: 03-05-91  
Capacity: 10000  
Tank Use: M.V. FUEL  
Stg: P  
Content: REG UNLEADED  
Number Of Tanks: Not reported

Status: A  
Comp Number: 18507  
Number: 2  
Board Of Equalization: 44-000243  
Ref Date: 03-05-91  
Act Date: 03-05-91  
Created Date: 02-29-88  
Tank Status: A  
Owner Tank Id: Not reported  
Swrcb Tank Id: 01-000-018507-000004  
Actv Date: 03-05-91  
Capacity: 550  
Tank Use: OIL  
Stg: W  
Content: WASTE OIL  
Number Of Tanks: Not reported

**A3**  
**Target**  
**Property**

**MONTCLAIR SHELL SERVICE**  
**5725 THORNHILL DR**  
**OAKLAND, CA 94611**

**HIST UST** **U001599379**  
**N/A**

**Actual:**  
**575 ft.**

**Site 3 of 6 in cluster A**

HIST UST:  
Region: STATE  
Facility ID: 00000018507  
Tank Num: 001  
Container Num: 1  
Year Installed: 1979  
Tank Capacity: 00010000  
Facility Type: Gas Station  
Other Type: Not reported  
Total Tanks: 0003  
Tank Used for: PRODUCT  
Type of Fuel: UNLEADED  
Tank Construction: 1/4 inches  
Leak Detection: Groundwater Monitoring Well  
Contact Name: KH & JW JORDAN  
Telephone: 4153392486  
Owner Name: SHELL OIL COMPANY  
Owner Address: P.O. BOX 4848  
Owner City,St,Zip: ANAHEIM, CA 92803

Region: STATE  
Facility ID: 00000018507  
Tank Num: 002  
Container Num: 3  
Year Installed: 1979  
Tank Capacity: 00010000

Map ID  
 Direction  
 Distance  
 Distance (ft.)  
 Elevation Site

MAP FINDINGS

Database(s) EDR ID Number  
 EPA ID Number

**MONTCLAIR SHELL SERVICE (Continued)**

**U001599379**

Facility Type: Gas Station  
 Other Type: Not reported  
 Total Tanks: 0003  
 Tank Used for: PRODUCT  
 Type of Fuel: PREMIUM  
 Tank Construction: 1/4 inches  
 Leak Detection: Stock Inventor, Groundwater Monitoring Well  
 Contact Name: KH & JW JORDAN  
 Telephone: 4153392486  
 Owner Name: SHELL OIL COMPANY  
 Owner Address: P.O. BOX 4848  
 Owner City,St,Zip: ANAHEIM, CA 92803

Region: STATE  
 Facility ID: 00000018507  
 Tank Num: 003  
 Container Num: 2  
 Year Installed: 1979  
 Tank Capacity: 00010000  
 Facility Type: Gas Station  
 Other Type: Not reported  
 Total Tanks: 0003  
 Tank Used for: PRODUCT  
 Type of Fuel: REGULAR  
 Tank Construction: 1/4 inches  
 Leak Detection: Stock Inventor, Groundwater Monitoring Well  
 Contact Name: KH & JW JORDAN  
 Telephone: 4153392486  
 Owner Name: SHELL OIL COMPANY  
 Owner Address: P.O. BOX 4848  
 Owner City,St,Zip: ANAHEIM, CA 92803

**A4  
 Target  
 Property**

**MONTCLAIR GAS  
 5725 THORNHILL DR  
 OAKLAND, CA 94611**

**UST U003804887  
 N/A**

**Actual:  
 575 ft.**

**Site 4 of 6 in cluster A**

UST:  
 Region: STATE  
 Local Agency: 01060  
 Facility ID: 243

**A5  
 NE  
 < 1/8  
 68 ft.**

**SCHUNEMAN O A  
 5745 THORNHILL DR  
 OAKLAND, CA**

**EDR Historical Auto Stations 1009014370  
 N/A**

**Relative:  
 Higher**

**Site 5 of 6 in cluster A**

EDR Historical Auto Stations:  
 Name: SCHUNEMAN O A  
 Year: 1933  
 Type: GASOLINE AND OIL SERVICE STATIONS

**Actual:  
 577 ft.**



MAP FINDINGS

Map ID  
 Direction  
 Distance  
 Distance (ft.)  
 Elevation

Site

Database(s)

EDR ID Number  
 EPA ID Number

**A6**  
**NE**  
**< 1/8**  
**120 ft.**

**NUCONOMY CLEANERS**  
**5761 THORNHILL DR**  
**OAKLAND, CA**

**EDR Historical Cleaners**

**1009139955**  
**N/A**

**Relative:**  
**Higher**

**Site 6 of 6 in cluster A**

EDR Historical Cleaners:

**Actual:**  
**579 ft.**

Name: NUCONOMY CLEANERS  
 Year: 1967  
 Type: CLEANERS AND DYERS

**7**  
**WSW**  
**1/4-1/2**  
**2034 ft.**

**CHEVRON**  
**6550 MORAGA AVE**  
**OAKLAND, CA 94611**

**LUST**  
**Cortese**  
**CS**

**S105030589**  
**N/A**

**Relative:**  
**Higher**

LUST:

**Actual:**  
**645 ft.**

Region: STATE  
 Case Type: Other ground water affected  
 Cross Street: Not reported  
 Enf Type: Not reported  
 Funding: Not reported  
 How Discovered: OM  
 How Stopped: Other Means  
 Leak Cause: Unknown  
 Leak Source: Unknown  
 Global Id: T0600100353  
 Stop Date: 1999-09-09 00:00:00  
 Confirm Leak: 1992-08-31 00:00:00  
 Workplan: Not reported  
 Prelim Assess: 1992-10-21 00:00:00  
 Pollution Char: 1992-10-21 00:00:00  
 Remed Plan: Not reported  
 Remed Action: Not reported  
 Monitoring: Not reported  
 Close Date: Not reported  
 Discover Date: 1999-09-09 00:00:00  
 Enforcement Dt: Not reported  
 Release Date: 1992-08-31 00:00:00  
 Review Date: Not reported  
 Enter Date: Not reported  
 MTBE Date: Not reported  
 GW Qualifier: Not reported  
 Soil Qualifier: Not reported  
 Max MTBE GW ppb: Not reported  
 Max MTBE Soil ppb: Not reported  
 County: 1  
 Org Name: Not reported  
 Reg Board: San Francisco Bay Region  
 Status: Pollution Characterization  
 Chemical: Waste Oil  
 Contact Person: Not reported  
 Responsible Party: KENNETH & CARLA BETTS  
 RP Address: 6001 BOLLINGER CANYON ROAD, K2256  
 Interim: Not reported  
 Oversight Prgm: LUST  
 MTBE Class: \*  
 MTBE Conc: 0  
 MTBE Fuel: 0  
 MTBE Tested: MTBE Detected. Site tested for MTBE and MTBE detected

Map ID  
Direction  
Distance  
Distance (ft.)  
Elevation Site

MAP FINDINGS

Database(s) EDR ID Number  
EPA ID Number

**CHEVRON (Continued)**

**S105030589**

Staff: CM  
Staff Initials: BC  
Lead Agency: Local Agency  
Local Agency: 01000L  
Hydr Basin #: Not reported  
Beneficial: MUN  
Priority: 5  
Cleanup Fund Id: Not reported  
Work Suspended: Not reported  
Local Case #: RO0000256  
Case Number: 01-0384  
Qty Leaked: 0  
Abate Method: Not reported  
Operator: Not reported  
Water System Name: Not reported  
Well Name: Not reported  
Distance To Lust: 0  
Waste Discharge Global ID: Not reported  
Waste Disch Assigned Name: Not reported  
Summary: LUFT Con. LC 3HSCAWG MTBE = 310 ppb (2/29/00)

**LUST:**

Region: 2  
Facility Status: Preliminary site assessment underway  
Facility Id: 01-0384  
Case Number: 436  
How Discovered: Tank Closure  
Leak Cause: Structure Failure  
Leak Source: Tank  
Date Leak Confirmed: Not reported  
Oversight Program: LUST  
Prelim. Site Assessment Wokplan Submitted: Not reported  
Preliminary Site Assessment Began: 6/24/1991  
Pollution Characterization Began: Not reported  
Pollution Remediation Plan Submitted: Not reported  
Date Remediation Action Underway: Not reported  
Date Post Remedial Action Monitoring Began: Not reported

**Cortese:**

Region: CORTESE  
Facility Addr2: 6550 MORAGA AVE  
  
Region: CORTESE  
Facility Addr2: 6550 MORAGA AVE

**CS:**

Record Id: RO0000256  
PE: 5602  
Status: Leak being confirmed  
  
Record Id: RO0000256  
PE: 5602  
Status: Pollution Characterization  
  
Record Id: RO0000256  
PE: 5602

Map ID  
 Direction  
 Distance  
 Distance (ft.)  
 Elevation

MAP FINDINGS

**CHEVRON (Continued)**

EDR ID Number  
 EPA ID Number

Database(s)

Status: Preliminary site assessment underway

**S105030589**

**8**  
**SSE**  
**1/2-1**  
**4177 ft.**

**UNOCAL**  
**2240 MOUNTAIN BLVD**  
**OAKLAND, CA 94611**

**Notify 65**  
**LUST**  
**Cortese**  
**CS**  
**SWEEPS UST**

**S100179229**  
**N/A**

**Relative:**  
**Higher**

Notify 65:  
 Date Reported: Not reported  
 Staff Initials: Not reported  
 Board File Number: Not reported  
 Facility Type: Not reported  
 Discharge Date: Not reported  
 Incident Description: 92626

**Actual:**  
**596 ft.**

LUST:  
 Region: STATE  
 Case Type: Other ground water affected  
 Cross Street: Not reported  
 Enf Type: Not reported  
 Funding: Not reported  
 How Discovered: OM  
 How Stopped: Other Means  
 Leak Cause: Unknown  
 Leak Source: Unknown  
 Global Id: T0600101457  
 Stop Date: 1999-09-09 00:00:00  
 Confirm Leak: Not reported  
 Workplan: Not reported  
 Prelim Assess: Not reported  
 Pollution Char: Not reported  
 Remed Plan: Not reported  
 Remed Action: Not reported  
 Monitoring: Not reported  
 Close Date: 1993-04-18 00:00:00  
 Discover Date: 1999-09-09 00:00:00  
 Enforcement Dt: Not reported  
 Release Date: 1989-08-08 00:00:00  
 Review Date: Not reported  
 Enter Date: Not reported  
 MTBE Date: Not reported  
 GW Qualifier: Not reported  
 Soil Qualifier: Not reported  
 Max MTBE GW ppb: Not reported  
 Max MTBE Soil ppb: Not reported  
 County: 1  
 Org Name: Not reported  
 Reg Board: San Francisco Bay Region  
 Status: Case Closed  
 Chemical: Gasoline  
 Contact Person: Not reported  
 Responsible Party: Not reported  
 RP Address: Not reported  
 Interim: Not reported  
 Oversight Prgm: LUST  
 MTBE Class: \*

Map ID  
Direction  
Distance  
Distance (ft.)  
Elevation

MAP FINDINGS

UNOCAL (Continued)

EDR ID Number  
EPA ID Number

Database(s)

S100179229

MTBE Conc: 0  
MTBE Fuel: 1  
MTBE Tested: Site NOT Tested for MTBE.Includes Unknown and Not Analyzed.  
Staff: CM  
Staff Initials: SH  
Lead Agency: Local Agency  
Local Agency: 01000L  
Hydr Basin #: Not reported  
Beneficial: MUN  
Priority: 6  
Cleanup Fund Id: Not reported  
Work Suspended: Not reported  
Local Case #: RO0000538  
Case Number: 01-1582  
Qty Leaked: 0  
Abate Method: Not reported  
Operator: Not reported  
Water System Name:Not reported  
Well Name: Not reported  
Distance To Lust: 0  
Waste Discharge Global ID: Not reported  
Waste Disch Assigned Name: Not reported  
Summary: LUFT Con. LC 3HSCAWG Sk12/29/1992

LUST:

Region: 2  
Facility Status: Case Closed  
Facility Id: 01-1582  
Case Number: 1150  
How Discovered: Tank Closure  
Leak Cause: Structure Failure  
Leak Source: Tank  
Date Leak Confirmed: Not reported  
Oversight Program: LUST  
Prelim. Site Assesment Wokplan Submitted: Not reported  
Preliminary Site Assesment Began: 10/18/1989  
Pollution Characterization Began: Not reported  
Pollution Remediation Plan Submitted: Not reported  
Date Remediation Action Underway: Not reported  
Date Post Remedial Action Monitoring Began: Not reported

Cortese:

Region: CORTESE  
Facility Addr2: 2240 MOUNTAIN BLVD

CS:

Record Id: RO0000538  
PE: 5602  
Status: Case Closed

SWEEPS UST:

Status: A  
Comp Number: 228  
Number: 2  
Board Of Equalization: 44-000051

Map ID  
Direction  
Distance  
Distance (ft.)  
Elevation

MAP FINDINGS

UNOCAL (Continued)

EDR ID Number  
EPA ID Number

Database(s)

Site

S100179229

Ref Date: 11-15-92  
Act Date: 11-22-93  
Created Date: 03-18-91  
Tank Status: A  
Owner Tank Id: 5169-WO-1  
Swrcb Tank Id: 01-000-000228-000001  
Actv Date: 11-15-92  
Capacity: 500  
Tank Use: OIL  
Stg: W  
Content: WASTE OIL  
Number Of Tanks: 3

Status: A  
Comp Number: 228  
Number: 2  
Board Of Equalization: 44-000051  
Ref Date: 11-15-92  
Act Date: 11-22-93  
Created Date: 03-18-91  
Tank Status: A  
Owner Tank Id: 5169-RU-1  
Swrcb Tank Id: 01-000-000228-000002  
Actv Date: 11-15-92  
Capacity: 12000  
Tank Use: M.V. FUEL  
Stg: P  
Content: REG UNLEADED  
Number Of Tanks: Not reported

Status: A  
Comp Number: 228  
Number: 2  
Board Of Equalization: 44-000051  
Ref Date: 11-15-92  
Act Date: 11-22-93  
Created Date: 03-18-91  
Tank Status: A  
Owner Tank Id: 5169-SU-1  
Swrcb Tank Id: 01-000-000228-000003  
Actv Date: 11-15-92  
Capacity: 12000  
Tank Use: M.V. FUEL  
Stg: P  
Content: PRM UNLEADED  
Number Of Tanks: Not reported

ORPHAN SUMMARY

City	EDR ID	Site Name	Site Address	Zip	Database(s)
OAKLAND	S106234893	OAKLAND TERMINAL RAILWAY PROPERTY	HWY 80/HWY 580 INTERCHANGE S OF EMERYVIL		SLIC
OAKLAND	S105194665	UNION PACIFIC	5TH AVE / 7TH ST		LUST, CHMIRS
OAKLAND	S104571883	ALAMEDA CNTY FOOD BANK	OAKLAND ARMY BASE BLDG 590		HAZNET, LUST, CHMIRS, CA WDS
OAKLAND	2005705183	8400 PARDEE DRIVE OAKLAND HUB	8400 PARDEE DRIVE OAKLAND HUB		HMIRS
OAKLAND	S102798458	EBMUD THORNHILL RESERVOIR	PINEHAVEN ROAD SOUTHWEST OF	94611	HAZNET
OAKLAND	1003880072	BATAVIA PROPERTY	1832 9TH STREET		CERC-NFRAP
OAKLAND	8722679	THORNHILL ST/NB RAMP TO:HWY 13	THORNHILL ST/NB RAMP TO:HWY 13		ERNS

# GOVERNMENT RECORDS SEARCHED / DATA CURRENCY TRACKING

To maintain currency of the following federal and state databases, EDR contacts the appropriate governmental agency on a monthly or quarterly basis, as required.

**Number of Days to Update:** Provides confirmation that EDR is reporting records that have been updated within 90 days from the date the government agency made the information available to the public.

## **FEDERAL RECORDS**

### **NPL: National Priority List**

National Priorities List (Superfund). The NPL is a subset of CERCLIS and identifies over 1,200 sites for priority cleanup under the Superfund Program. NPL sites may encompass relatively large areas. As such, EDR provides polygon coverage for over 1,000 NPL site boundaries produced by EPA's Environmental Photographic Interpretation Center (EPIC) and regional EPA offices.

Date of Government Version: 01/25/2007	Source: EPA
Date Data Arrived at EDR: 01/31/2007	Telephone: N/A
Date Made Active in Reports: 03/12/2007	Last EDR Contact: 05/03/2007
Number of Days to Update: 40	Next Scheduled EDR Contact: 07/30/2007
	Data Release Frequency: Quarterly

### **NPL Site Boundaries**

Sources:

EPA's Environmental Photographic Interpretation Center (EPIC)  
Telephone: 202-564-7333

EPA Region 1  
Telephone 617-918-1143

EPA Region 6  
Telephone: 214-655-6659

EPA Region 3  
Telephone 215-814-5418

EPA Region 7  
Telephone: 913-551-7247

EPA Region 4  
Telephone 404-562-8033

EPA Region 8  
Telephone: 303-312-6774

EPA Region 5  
Telephone 312-886-6686

EPA Region 9  
Telephone: 415-947-4246

EPA Region 10  
Telephone 206-553-8665

### **Proposed NPL: Proposed National Priority List Sites**

A site that has been proposed for listing on the National Priorities List through the issuance of a proposed rule in the Federal Register. EPA then accepts public comments on the site, responds to the comments, and places on the NPL those sites that continue to meet the requirements for listing.

Date of Government Version: 09/27/2006	Source: EPA
Date Data Arrived at EDR: 11/01/2006	Telephone: N/A
Date Made Active in Reports: 11/22/2006	Last EDR Contact: 05/03/2007
Number of Days to Update: 21	Next Scheduled EDR Contact: 07/30/2007
	Data Release Frequency: Quarterly

### **DELISTED NPL: National Priority List Deletions**

The National Oil and Hazardous Substances Pollution Contingency Plan (NCP) establishes the criteria that the EPA uses to delete sites from the NPL. In accordance with 40 CFR 300.425.(e), sites may be deleted from the NPL where no further response is appropriate.

Date of Government Version: 12/28/2006	Source: EPA
Date Data Arrived at EDR: 01/31/2007	Telephone: N/A
Date Made Active in Reports: 03/12/2007	Last EDR Contact: 05/03/2007
Number of Days to Update: 40	Next Scheduled EDR Contact: 07/30/2007
	Data Release Frequency: Quarterly

# GOVERNMENT RECORDS SEARCHED / DATA CURRENCY TRACKING

## **NPL LIENS:** Federal Superfund Liens

Federal Superfund Liens. Under the authority granted the USEPA by CERCLA of 1980, the USEPA has the authority to file liens against real property in order to recover remedial action expenditures or when the property owner received notification of potential liability. USEPA compiles a listing of filed notices of Superfund Liens.

Date of Government Version: 10/15/1991

Source: EPA

Date Data Arrived at EDR: 02/02/1994

Telephone: 202-564-4267

Date Made Active in Reports: 03/30/1994

Last EDR Contact: 05/21/2007

Number of Days to Update: 56

Next Scheduled EDR Contact: 08/20/2007

Data Release Frequency: No Update Planned

## **CERCLIS:** Comprehensive Environmental Response, Compensation, and Liability Information System

CERCLIS contains data on potentially hazardous waste sites that have been reported to the USEPA by states, municipalities, private companies and private persons, pursuant to Section 103 of the Comprehensive Environmental Response, Compensation, and Liability Act (CERCLA). CERCLIS contains sites which are either proposed to or on the National Priorities List (NPL) and sites which are in the screening and assessment phase for possible inclusion on the NPL.

Date of Government Version: 02/27/2007

Source: EPA

Date Data Arrived at EDR: 03/21/2007

Telephone: 703-412-9810

Date Made Active in Reports: 04/27/2007

Last EDR Contact: 06/20/2007

Number of Days to Update: 37

Next Scheduled EDR Contact: 09/17/2007

Data Release Frequency: Quarterly

## **CERCLIS-NFRAP:** CERCLIS No Further Remedial Action Planned

Archived sites are sites that have been removed and archived from the inventory of CERCLIS sites. Archived status indicates that, to the best of EPA's knowledge, assessment at a site has been completed and that EPA has determined no further steps will be taken to list this site on the National Priorities List (NPL), unless information indicates this decision was not appropriate or other considerations require a recommendation for listing at a later time. This decision does not necessarily mean that there is no hazard associated with a given site; it only means that, based upon available information, the location is not judged to be a potential NPL site.

Date of Government Version: 03/21/2007

Source: EPA

Date Data Arrived at EDR: 04/27/2007

Telephone: 703-412-9810

Date Made Active in Reports: 05/25/2007

Last EDR Contact: 06/15/2007

Number of Days to Update: 28

Next Scheduled EDR Contact: 09/17/2007

Data Release Frequency: Quarterly

## **CORRACTS:** Corrective Action Report

CORRACTS identifies hazardous waste handlers with RCRA corrective action activity.

Date of Government Version: 03/14/2007

Source: EPA

Date Data Arrived at EDR: 03/20/2007

Telephone: 800-424-9346

Date Made Active in Reports: 04/27/2007

Last EDR Contact: 06/04/2007

Number of Days to Update: 38

Next Scheduled EDR Contact: 09/03/2007

Data Release Frequency: Quarterly

## **RCRA:** Resource Conservation and Recovery Act Information



## GOVERNMENT RECORDS SEARCHED / DATA CURRENCY TRACKING

RCRAInfo is EPA's comprehensive information system, providing access to data supporting the Resource Conservation and Recovery Act (RCRA) of 1976 and the Hazardous and Solid Waste Amendments (HSWA) of 1984. RCRAInfo replaces the data recording and reporting abilities of the Resource Conservation and Recovery Information System (RCRIS). The database includes selective information on sites which generate, transport, store, treat and/or dispose of hazardous waste as defined by the Resource Conservation and Recovery Act (RCRA). Conditionally exempt small quantity generators (CESQGs) generate less than 100 kg of hazardous waste, or less than 1 kg of acutely hazardous waste per month. Small quantity generators (SQGs) generate between 100 kg and 1,000 kg of hazardous waste per month. Large quantity generators (LQGs) generate over 1,000 kilograms (kg) of hazardous waste, or over 1 kg of acutely hazardous waste per month. Transporters are individuals or entities that move hazardous waste from the generator off-site to a facility that can recycle, treat, store, or dispose of the waste. TSDFs treat, store, or dispose of the waste.

Date of Government Version: 06/13/2006	Source: EPA
Date Data Arrived at EDR: 06/28/2006	Telephone: (415) 495-8895
Date Made Active in Reports: 08/23/2006	Last EDR Contact: 06/05/2007
Number of Days to Update: 56	Next Scheduled EDR Contact: 07/16/2007
	Data Release Frequency: Quarterly

### **ERNS:** Emergency Response Notification System

Emergency Response Notification System. ERNS records and stores information on reported releases of oil and hazardous substances.

Date of Government Version: 12/31/2006	Source: National Response Center, United States Coast Guard
Date Data Arrived at EDR: 01/24/2007	Telephone: 202-267-2180
Date Made Active in Reports: 03/12/2007	Last EDR Contact: 04/24/2007
Number of Days to Update: 47	Next Scheduled EDR Contact: 07/23/2007
	Data Release Frequency: Annually

### **HMIRS:** Hazardous Materials Information Reporting System

Hazardous Materials Incident Report System. HMIRS contains hazardous material spill incidents reported to DOT.

Date of Government Version: 12/31/2005	Source: U.S. Department of Transportation
Date Data Arrived at EDR: 04/17/2007	Telephone: 202-366-4555
Date Made Active in Reports: 05/14/2007	Last EDR Contact: 04/17/2007
Number of Days to Update: 27	Next Scheduled EDR Contact: 07/16/2007
	Data Release Frequency: Annually

### **US ENG CONTROLS:** Engineering Controls Sites List

A listing of sites with engineering controls in place. Engineering controls include various forms of caps, building foundations, liners, and treatment methods to create pathway elimination for regulated substances to enter environmental media or effect human health.

Date of Government Version: 04/20/2007	Source: Environmental Protection Agency
Date Data Arrived at EDR: 04/26/2007	Telephone: 703-603-8905
Date Made Active in Reports: 05/25/2007	Last EDR Contact: 04/02/2007
Number of Days to Update: 29	Next Scheduled EDR Contact: 07/02/2007
	Data Release Frequency: Varies

### **US INST CONTROL:** Sites with Institutional Controls

A listing of sites with institutional controls in place. Institutional controls include administrative measures, such as groundwater use restrictions, construction restrictions, property use restrictions, and post remediation care requirements intended to prevent exposure to contaminants remaining on site. Deed restrictions are generally required as part of the institutional controls.

Date of Government Version: 04/20/2007	Source: Environmental Protection Agency
Date Data Arrived at EDR: 04/26/2007	Telephone: 703-603-8905
Date Made Active in Reports: 05/25/2007	Last EDR Contact: 04/02/2007
Number of Days to Update: 29	Next Scheduled EDR Contact: 07/02/2007
	Data Release Frequency: Varies

# GOVERNMENT RECORDS SEARCHED / DATA CURRENCY TRACKING

## **DOD:** Department of Defense Sites

This data set consists of federally owned or administered lands, administered by the Department of Defense, that have any area equal to or greater than 640 acres of the United States, Puerto Rico, and the U.S. Virgin Islands.

Date of Government Version: 12/31/2005	Source: USGS
Date Data Arrived at EDR: 11/10/2006	Telephone: 703-692-8801
Date Made Active in Reports: 01/11/2007	Last EDR Contact: 05/11/2007
Number of Days to Update: 62	Next Scheduled EDR Contact: 08/06/2007
	Data Release Frequency: Semi-Annually

## **FUDS:** Formerly Used Defense Sites

The listing includes locations of Formerly Used Defense Sites properties where the US Army Corps of Engineers is actively working or will take necessary cleanup actions.

Date of Government Version: 12/31/2005	Source: U.S. Army Corps of Engineers
Date Data Arrived at EDR: 09/20/2006	Telephone: 202-528-4285
Date Made Active in Reports: 11/22/2006	Last EDR Contact: 04/02/2007
Number of Days to Update: 63	Next Scheduled EDR Contact: 07/02/2007
	Data Release Frequency: Varies

## **US BROWNFIELDS:** A Listing of Brownfields Sites

Included in the listing are brownfields properties addresses by Cooperative Agreement Recipients and brownfields properties addressed by Targeted Brownfields Assessments. Targeted Brownfields Assessments-EPA's Targeted Brownfields Assessments (TBA) program is designed to help states, tribes, and municipalities--especially those without EPA Brownfields Assessment Demonstration Pilots--minimize the uncertainties of contamination often associated with brownfields. Under the TBA program, EPA provides funding and/or technical assistance for environmental assessments at brownfields sites throughout the country. Targeted Brownfields Assessments supplement and work with other efforts under EPA's Brownfields Initiative to promote cleanup and redevelopment of brownfields. Cooperative Agreement Recipients--States, political subdivisions, territories, and Indian tribes become Brownfields Cleanup Revolving Loan Fund (BCRLF) cooperative agreement recipients when they enter into BCRLF cooperative agreements with the U.S. EPA. EPA selects BCRLF cooperative agreement recipients based on a proposal and application process. BCRLF cooperative agreement recipients must use EPA funds provided through BCRLF cooperative agreement for specified brownfields-related cleanup activities.

Date of Government Version: 04/04/2007	Source: Environmental Protection Agency
Date Data Arrived at EDR: 04/04/2007	Telephone: 202-566-2777
Date Made Active in Reports: 05/25/2007	Last EDR Contact: 06/11/2007
Number of Days to Update: 51	Next Scheduled EDR Contact: 09/10/2007
	Data Release Frequency: Semi-Annually

## **CONSENT:** Superfund (CERCLA) Consent Decrees

Major legal settlements that establish responsibility and standards for cleanup at NPL (Superfund) sites. Released periodically by United States District Courts after settlement by parties to litigation matters.

Date of Government Version: 08/23/2006	Source: Department of Justice, Consent Decree Library
Date Data Arrived at EDR: 03/06/2007	Telephone: Varies
Date Made Active in Reports: 04/10/2007	Last EDR Contact: 04/23/2007
Number of Days to Update: 35	Next Scheduled EDR Contact: 07/23/2007
	Data Release Frequency: Varies

## **ROD:** Records Of Decision

Record of Decision. ROD documents mandate a permanent remedy at an NPL (Superfund) site containing technical and health information to aid in the cleanup.

Date of Government Version: 03/27/2007	Source: EPA
Date Data Arrived at EDR: 03/27/2007	Telephone: 703-416-0223
Date Made Active in Reports: 04/27/2007	Last EDR Contact: 03/27/2007
Number of Days to Update: 31	Next Scheduled EDR Contact: 07/02/2007
	Data Release Frequency: Annually

# GOVERNMENT RECORDS SEARCHED / DATA CURRENCY TRACKING

## **UMTRA:** Uranium Mill Tailings Sites

Uranium ore was mined by private companies for federal government use in national defense programs. When the mills shut down, large piles of the sand-like material (mill tailings) remain after uranium has been extracted from the ore. Levels of human exposure to radioactive materials from the piles are low; however, in some cases tailings were used as construction materials before the potential health hazards of the tailings were recognized.

Date of Government Version: 12/31/2005	Source: Department of Energy
Date Data Arrived at EDR: 11/08/2006	Telephone: 505-845-0011
Date Made Active in Reports: 01/29/2007	Last EDR Contact: 05/17/2007
Number of Days to Update: 82	Next Scheduled EDR Contact: 06/18/2007
	Data Release Frequency: Varies

## **ODI:** Open Dump Inventory

An open dump is defined as a disposal facility that does not comply with one or more of the Part 257 or Part 258 Subtitle D Criteria.

Date of Government Version: 06/30/1985	Source: Environmental Protection Agency
Date Data Arrived at EDR: 08/09/2004	Telephone: 800-424-9346
Date Made Active in Reports: 09/17/2004	Last EDR Contact: 06/09/2004
Number of Days to Update: 39	Next Scheduled EDR Contact: N/A
	Data Release Frequency: No Update Planned

## **TRIS:** Toxic Chemical Release Inventory System

Toxic Release Inventory System. TRIS identifies facilities which release toxic chemicals to the air, water and land in reportable quantities under SARA Title III Section 313.

Date of Government Version: 12/31/2004	Source: EPA
Date Data Arrived at EDR: 06/22/2006	Telephone: 202-566-0250
Date Made Active in Reports: 08/23/2006	Last EDR Contact: 06/19/2007
Number of Days to Update: 62	Next Scheduled EDR Contact: 09/17/2007
	Data Release Frequency: Annually

## **TSCA:** Toxic Substances Control Act

Toxic Substances Control Act. TSCA identifies manufacturers and importers of chemical substances included on the TSCA Chemical Substance Inventory list. It includes data on the production volume of these substances by plant site.

Date of Government Version: 12/31/2002	Source: EPA
Date Data Arrived at EDR: 04/14/2006	Telephone: 202-260-5521
Date Made Active in Reports: 05/30/2006	Last EDR Contact: 04/16/2007
Number of Days to Update: 46	Next Scheduled EDR Contact: 07/16/2007
	Data Release Frequency: Every 4 Years

## **FTTS:** FIFRA/ TSCA Tracking System - FIFRA (Federal Insecticide, Fungicide, & Rodenticide Act)/TSCA (Toxic Substances Control Act)

FTTS tracks administrative cases and pesticide enforcement actions and compliance activities related to FIFRA, TSCA and EPCRA (Emergency Planning and Community Right-to-Know Act). To maintain currency, EDR contacts the Agency on a quarterly basis.

Date of Government Version: 02/26/2007	Source: EPA/Office of Prevention, Pesticides and Toxic Substances
Date Data Arrived at EDR: 03/01/2007	Telephone: 202-566-1667
Date Made Active in Reports: 04/10/2007	Last EDR Contact: 06/15/2007
Number of Days to Update: 40	Next Scheduled EDR Contact: 09/17/2007
	Data Release Frequency: Quarterly

## **FTTS INSP:** FIFRA/ TSCA Tracking System - FIFRA (Federal Insecticide, Fungicide, & Rodenticide Act)/TSCA (Toxic Substances Control Act) A listing of FIFRA/TSCA Tracking System (FTTS) inspections and enforcements.

Date of Government Version: 02/26/2007	Source: EPA
Date Data Arrived at EDR: 03/01/2007	Telephone: 202-566-1667
Date Made Active in Reports: 04/10/2007	Last EDR Contact: 06/15/2007
Number of Days to Update: 40	Next Scheduled EDR Contact: 09/17/2007
	Data Release Frequency: Quarterly

# GOVERNMENT RECORDS SEARCHED / DATA CURRENCY TRACKING

## **SSTS:** Section 7 Tracking Systems

Section 7 of the Federal Insecticide, Fungicide and Rodenticide Act, as amended (92 Stat. 829) requires all registered pesticide-producing establishments to submit a report to the Environmental Protection Agency by March 1st each year. Each establishment must report the types and amounts of pesticides, active ingredients and devices being produced, and those having been produced and sold or distributed in the past year.

Date of Government Version: 12/31/2005	Source: EPA
Date Data Arrived at EDR: 03/13/2007	Telephone: 202-564-4203
Date Made Active in Reports: 04/27/2007	Last EDR Contact: 04/12/2007
Number of Days to Update: 45	Next Scheduled EDR Contact: 07/16/2007
	Data Release Frequency: Annually

## **CDL:** Clandestine Drug Labs

A listing of clandestine drug lab locations. The U.S. Department of Justice ("the Department") provides this web site as a public service. It contains addresses of some locations where law enforcement agencies reported they found chemicals or other items that indicated the presence of either clandestine drug laboratories or dumpsites. In most cases, the source of the entries is not the Department, and the Department has not verified the entry and does not guarantee its accuracy. Members of the public must verify the accuracy of all entries by, for example, contacting local law enforcement and local health departments.

Date of Government Version: 12/01/2006	Source: Drug Enforcement Administration
Date Data Arrived at EDR: 01/08/2007	Telephone: 202-307-1000
Date Made Active in Reports: 01/11/2007	Last EDR Contact: 06/06/2007
Number of Days to Update: 3	Next Scheduled EDR Contact: 06/25/2007
	Data Release Frequency: Quarterly

## **DOT OPS:** Incident and Accident Data

Department of Transportation, Office of Pipeline Safety Incident and Accident data.

Date of Government Version: 02/14/2007	Source: Department of Transportation, Office of Pipeline Safety
Date Data Arrived at EDR: 02/28/2007	Telephone: 202-366-4595
Date Made Active in Reports: 04/10/2007	Last EDR Contact: 05/30/2007
Number of Days to Update: 41	Next Scheduled EDR Contact: 08/27/2007
	Data Release Frequency: Varies

## **HIST FTTS:** FIFRA/TSCA Tracking System Administrative Case Listing

A complete administrative case listing from the FIFRA/TSCA Tracking System (FTTS) for all ten EPA regions. The information was obtained from the National Compliance Database (NCDB). NCDB supports the implementation of FIFRA (Federal Insecticide, Fungicide, and Rodenticide Act) and TSCA (Toxic Substances Control Act). Some EPA regions are now closing out records. Because of that, and the fact that some EPA regions are not providing EPA Headquarters with updated records, it was decided to create a HIST FTTS database. It included records that may not be included in the newer FTTS database updates. This database is no longer updated.

Date of Government Version: 10/19/2006	Source: Environmental Protection Agency
Date Data Arrived at EDR: 03/01/2007	Telephone: 202-564-2501
Date Made Active in Reports: 04/10/2007	Last EDR Contact: 06/15/2007
Number of Days to Update: 40	Next Scheduled EDR Contact: 09/17/2007
	Data Release Frequency: No Update Planned

## **ICIS:** Integrated Compliance Information System

The Integrated Compliance Information System (ICIS) supports the information needs of the national enforcement and compliance program as well as the unique needs of the National Pollutant Discharge Elimination System (NPDES) program.

Date of Government Version: 02/21/2007	Source: Environmental Protection Agency
Date Data Arrived at EDR: 04/03/2007	Telephone: 202-564-5088
Date Made Active in Reports: 05/14/2007	Last EDR Contact: 04/16/2007
Number of Days to Update: 41	Next Scheduled EDR Contact: 07/16/2007
	Data Release Frequency: Quarterly

# GOVERNMENT RECORDS SEARCHED / DATA CURRENCY TRACKING

## **RADINFO:** Radiation Information Database

The Radiation Information Database (RADINFO) contains information about facilities that are regulated by U.S. Environmental Protection Agency (EPA) regulations for radiation and radioactivity.

Date of Government Version: 05/01/2007	Source: Environmental Protection Agency
Date Data Arrived at EDR: 05/03/2007	Telephone: 202-343-9775
Date Made Active in Reports: 05/25/2007	Last EDR Contact: 05/03/2007
Number of Days to Update: 22	Next Scheduled EDR Contact: 07/30/2007
	Data Release Frequency: Quarterly

## **LUCIS:** Land Use Control Information System

LUCIS contains records of land use control information pertaining to the former Navy Base Realignment and Closure properties.

Date of Government Version: 12/09/2005	Source: Department of the Navy
Date Data Arrived at EDR: 12/11/2006	Telephone: 843-820-7326
Date Made Active in Reports: 01/11/2007	Last EDR Contact: 06/11/2007
Number of Days to Update: 31	Next Scheduled EDR Contact: 09/10/2007
	Data Release Frequency: Varies

## **LIENS 2:** CERCLA Lien Information

A Federal CERCLA ("Superfund") lien can exist by operation of law at any site or property at which EPA has spent Superfund monies. These monies are spent to investigate and address releases and threatened releases of contamination. CERCLIS provides information as to the identity of these sites and properties.

Date of Government Version: 03/08/2007	Source: Environmental Protection Agency
Date Data Arrived at EDR: 04/12/2007	Telephone: 202-564-6023
Date Made Active in Reports: 05/14/2007	Last EDR Contact: 05/21/2007
Number of Days to Update: 32	Next Scheduled EDR Contact: 08/20/2007
	Data Release Frequency: Varies

## **PADS:** PCB Activity Database System

PCB Activity Database. PADS Identifies generators, transporters, commercial storers and/or brokers and disposers of PCB's who are required to notify the EPA of such activities.

Date of Government Version: 10/17/2006	Source: EPA
Date Data Arrived at EDR: 11/29/2006	Telephone: 202-566-0500
Date Made Active in Reports: 01/11/2007	Last EDR Contact: 06/08/2007
Number of Days to Update: 43	Next Scheduled EDR Contact: 08/06/2007
	Data Release Frequency: Annually

## **MLTS:** Material Licensing Tracking System

MLTS is maintained by the Nuclear Regulatory Commission and contains a list of approximately 8,100 sites which possess or use radioactive materials and which are subject to NRC licensing requirements. To maintain currency, EDR contacts the Agency on a quarterly basis.

Date of Government Version: 04/05/2007	Source: Nuclear Regulatory Commission
Date Data Arrived at EDR: 04/25/2007	Telephone: 301-415-7169
Date Made Active in Reports: 05/25/2007	Last EDR Contact: 04/02/2007
Number of Days to Update: 30	Next Scheduled EDR Contact: 07/02/2007
	Data Release Frequency: Quarterly

## **MINES:** Mines Master Index File

Contains all mine identification numbers issued for mines active or opened since 1971. The data also includes violation information.

Date of Government Version: 02/06/2007	Source: Department of Labor, Mine Safety and Health Administration
Date Data Arrived at EDR: 03/28/2007	Telephone: 303-231-5959
Date Made Active in Reports: 05/14/2007	Last EDR Contact: 03/28/2007
Number of Days to Update: 47	Next Scheduled EDR Contact: 06/25/2007
	Data Release Frequency: Semi-Annually

# GOVERNMENT RECORDS SEARCHED / DATA CURRENCY TRACKING

## **FINDS:** Facility Index System/Facility Registry System

Facility Index System. FINDS contains both facility information and 'pointers' to other sources that contain more detail. EDR includes the following FINDS databases in this report: PCS (Permit Compliance System), AIRS (Aerometric Information Retrieval System), DOCKET (Enforcement Docket used to manage and track information on civil judicial enforcement cases for all environmental statutes), FURS (Federal Underground Injection Control), C-DOCKET (Criminal Docket System used to track criminal enforcement actions for all environmental statutes), FFIS (Federal Facilities Information System), STATE (State Environmental Laws and Statutes), and PADS (PCB Activity Data System).

Date of Government Version: 01/18/2007	Source: EPA
Date Data Arrived at EDR: 01/23/2007	Telephone: (415) 947-8000
Date Made Active in Reports: 02/27/2007	Last EDR Contact: 05/14/2007
Number of Days to Update: 35	Next Scheduled EDR Contact: 07/02/2007
	Data Release Frequency: Quarterly

## **RAATS:** RCRA Administrative Action Tracking System

RCRA Administration Action Tracking System. RAATS contains records based on enforcement actions issued under RCRA pertaining to major violators and includes administrative and civil actions brought by the EPA. For administration actions after September 30, 1995, data entry in the RAATS database was discontinued. EPA will retain a copy of the database for historical records. It was necessary to terminate RAATS because a decrease in agency resources made it impossible to continue to update the information contained in the database.

Date of Government Version: 04/17/1995	Source: EPA
Date Data Arrived at EDR: 07/03/1995	Telephone: 202-564-4104
Date Made Active in Reports: 08/07/1995	Last EDR Contact: 06/04/2007
Number of Days to Update: 35	Next Scheduled EDR Contact: 09/03/2007
	Data Release Frequency: No Update Planned

## **BRS:** Biennial Reporting System

The Biennial Reporting System is a national system administered by the EPA that collects data on the generation and management of hazardous waste. BRS captures detailed data from two groups: Large Quantity Generators (LQG) and Treatment, Storage, and Disposal Facilities.

Date of Government Version: 12/31/2005	Source: EPA/NTIS
Date Data Arrived at EDR: 03/06/2007	Telephone: 800-424-9346
Date Made Active in Reports: 04/13/2007	Last EDR Contact: 06/12/2007
Number of Days to Update: 38	Next Scheduled EDR Contact: 09/10/2007
	Data Release Frequency: Biennially

## **STATE AND LOCAL RECORDS**

### **HIST CAL-SITES:** Calsites Database

The Calsites database contains potential or confirmed hazardous substance release properties. In 1996, California EPA reevaluated and significantly reduced the number of sites in the Calsites database. No longer updated by the state agency. It has been replaced by ENVIROSTOR.

Date of Government Version: 08/08/2005	Source: Department of Toxic Substance Control
Date Data Arrived at EDR: 08/03/2006	Telephone: 916-323-3400
Date Made Active in Reports: 08/24/2006	Last EDR Contact: 05/25/2007
Number of Days to Update: 21	Next Scheduled EDR Contact: 08/27/2007
	Data Release Frequency: No Update Planned

### **CA BOND EXP. PLAN:** Bond Expenditure Plan

Department of Health Services developed a site-specific expenditure plan as the basis for an appropriation of Hazardous Substance Cleanup Bond Act funds. It is not updated.

Date of Government Version: 01/01/1989	Source: Department of Health Services
Date Data Arrived at EDR: 07/27/1994	Telephone: 916-255-2118
Date Made Active in Reports: 08/02/1994	Last EDR Contact: 05/31/1994
Number of Days to Update: 6	Next Scheduled EDR Contact: N/A
	Data Release Frequency: No Update Planned

# GOVERNMENT RECORDS SEARCHED / DATA CURRENCY TRACKING

## **SCH:** School Property Evaluation Program

This category contains proposed and existing school sites that are being evaluated by DTSC for possible hazardous materials contamination. In some cases, these properties may be listed in the CalSites category depending on the level of threat to public health and safety or the environment they pose.

Date of Government Version: 02/27/2007	Source: Department of Toxic Substances Control
Date Data Arrived at EDR: 02/28/2007	Telephone: 916-323-3400
Date Made Active in Reports: 04/06/2007	Last EDR Contact: 05/30/2007
Number of Days to Update: 37	Next Scheduled EDR Contact: 08/27/2007
	Data Release Frequency: Quarterly

## **TOXIC PITS:** Toxic Pits Cleanup Act Sites

Toxic PITS Cleanup Act Sites. TOXIC PITS identifies sites suspected of containing hazardous substances where cleanup has not yet been completed.

Date of Government Version: 07/01/1995	Source: State Water Resources Control Board
Date Data Arrived at EDR: 08/30/1995	Telephone: 916-227-4364
Date Made Active in Reports: 09/26/1995	Last EDR Contact: 04/30/2007
Number of Days to Update: 27	Next Scheduled EDR Contact: 07/30/2007
	Data Release Frequency: No Update Planned

## **SWF/LF (SWIS):** Solid Waste Information System

Active, Closed and Inactive Landfills. SWF/LF records typically contain an inventory of solid waste disposal facilities or landfills. These may be active or inactive facilities or open dumps that failed to meet RCRA Section 4004 criteria for solid waste landfills or disposal sites.

Date of Government Version: 03/12/2007	Source: Integrated Waste Management Board
Date Data Arrived at EDR: 03/15/2007	Telephone: 916-341-6320
Date Made Active in Reports: 04/06/2007	Last EDR Contact: 06/13/2007
Number of Days to Update: 22	Next Scheduled EDR Contact: 09/10/2007
	Data Release Frequency: Quarterly

## **WMUDS/SWAT:** Waste Management Unit Database

Waste Management Unit Database System. WMUDS is used by the State Water Resources Control Board staff and the Regional Water Quality Control Boards for program tracking and inventory of waste management units. WMUDS is composed of the following databases: Facility Information, Scheduled Inspections Information, Waste Management Unit Information, SWAT Program Information, SWAT Report Summary Information, SWAT Report Summary Data, Chapter 15 (formerly Subchapter 15) Information, Chapter 15 Monitoring Parameters, TPCA Program Information, RCRA Program Information, Closure Information, and Interested Parties Information.

Date of Government Version: 04/01/2000	Source: State Water Resources Control Board
Date Data Arrived at EDR: 04/10/2000	Telephone: 916-227-4448
Date Made Active in Reports: 05/10/2000	Last EDR Contact: 06/04/2007
Number of Days to Update: 30	Next Scheduled EDR Contact: 09/03/2007
	Data Release Frequency: Quarterly

## **CA WDS:** Waste Discharge System

Sites which have been issued waste discharge requirements.

Date of Government Version: 03/19/2007	Source: State Water Resources Control Board
Date Data Arrived at EDR: 03/21/2007	Telephone: 916-341-5227
Date Made Active in Reports: 04/27/2007	Last EDR Contact: 06/20/2007
Number of Days to Update: 37	Next Scheduled EDR Contact: 09/17/2007
	Data Release Frequency: Quarterly

## **CORTESE:** "Cortese" Hazardous Waste & Substances Sites List

The sites for the list are designated by the State Water Resource Control Board (LUST), the Integrated Waste Board (SWF/LS), and the Department of Toxic Substances Control (Cal-Sites). This listing is no longer updated by the state agency.

# GOVERNMENT RECORDS SEARCHED / DATA CURRENCY TRACKING

Date of Government Version: 04/01/2001  
Date Data Arrived at EDR: 05/29/2001  
Date Made Active in Reports: 07/26/2001  
Number of Days to Update: 58

Source: CAL EPA/Office of Emergency Information  
Telephone: 916-323-3400  
Last EDR Contact: 04/23/2007  
Next Scheduled EDR Contact: 07/23/2007  
Data Release Frequency: No Update Planned

## **SWRCY:** Recycler Database

A listing of recycling facilities in California.

Date of Government Version: 04/09/2007  
Date Data Arrived at EDR: 04/11/2007  
Date Made Active in Reports: 04/27/2007  
Number of Days to Update: 16

Source: Department of Conservation  
Telephone: 916-323-3836  
Last EDR Contact: 04/11/2007  
Next Scheduled EDR Contact: 07/09/2007  
Data Release Frequency: Quarterly

## **LUST REG 9:** Leaking Underground Storage Tank Report

Orange, Riverside, San Diego counties. For more current information, please refer to the State Water Resources Control Board's LUST database.

Date of Government Version: 03/01/2001  
Date Data Arrived at EDR: 04/23/2001  
Date Made Active in Reports: 05/21/2001  
Number of Days to Update: 28

Source: California Regional Water Quality Control Board San Diego Region (9)  
Telephone: 858-637-5595  
Last EDR Contact: 04/12/2007  
Next Scheduled EDR Contact: 07/16/2007  
Data Release Frequency: No Update Planned

## **LUST REG 8:** Leaking Underground Storage Tanks

California Regional Water Quality Control Board Santa Ana Region (8). For more current information, please refer to the State Water Resources Control Board's LUST database.

Date of Government Version: 02/14/2005  
Date Data Arrived at EDR: 02/15/2005  
Date Made Active in Reports: 03/28/2005  
Number of Days to Update: 41

Source: California Regional Water Quality Control Board Santa Ana Region (8)  
Telephone: 909-782-4496  
Last EDR Contact: 05/07/2007  
Next Scheduled EDR Contact: 08/06/2007  
Data Release Frequency: Varies

## **LUST REG 6V:** Leaking Underground Storage Tank Case Listing

Leaking Underground Storage Tank locations. Inyo, Kern, Los Angeles, Mono, San Bernardino counties.

Date of Government Version: 06/07/2005  
Date Data Arrived at EDR: 06/07/2005  
Date Made Active in Reports: 06/29/2005  
Number of Days to Update: 22

Source: California Regional Water Quality Control Board Victorville Branch Office (6)  
Telephone: 760-241-7365  
Last EDR Contact: 04/02/2007  
Next Scheduled EDR Contact: 07/02/2007  
Data Release Frequency: No Update Planned

## **LUST REG 6L:** Leaking Underground Storage Tank Case Listing

For more current information, please refer to the State Water Resources Control Board's LUST database.

Date of Government Version: 09/09/2003  
Date Data Arrived at EDR: 09/10/2003  
Date Made Active in Reports: 10/07/2003  
Number of Days to Update: 27

Source: California Regional Water Quality Control Board Lahontan Region (6)  
Telephone: 530-542-5572  
Last EDR Contact: 06/04/2007  
Next Scheduled EDR Contact: 09/03/2007  
Data Release Frequency: No Update Planned

## **LUST REG 5:** Leaking Underground Storage Tank Database

Leaking Underground Storage Tank locations. Alameda, Alpine, Amador, Butte, Colusa, Contra Costa, Calveras, El Dorado, Fresno, Glenn, Kern, Kings, Lake, Lassen, Madera, Mariposa, Merced, Modoc, Napa, Nevada, Placer, Plumas, Sacramento, San Joaquin, Shasta, Solano, Stanislaus, Sutter, Tehama, Tulare, Tuolumne, Yolo, Yuba counties.

Date of Government Version: 04/01/2007  
Date Data Arrived at EDR: 04/25/2007  
Date Made Active in Reports: 05/10/2007  
Number of Days to Update: 15

Source: California Regional Water Quality Control Board Central Valley Region (5)  
Telephone: 916-464-4834  
Last EDR Contact: 04/25/2007  
Next Scheduled EDR Contact: 07/02/2007  
Data Release Frequency: Quarterly



# GOVERNMENT RECORDS SEARCHED / DATA CURRENCY TRACKING

## **LUST REG 4:** Underground Storage Tank Leak List

Los Angeles, Ventura counties. For more current information, please refer to the State Water Resources Control Board's LUST database.

Date of Government Version: 09/07/2004  
Date Data Arrived at EDR: 09/07/2004  
Date Made Active in Reports: 10/12/2004  
Number of Days to Update: 35

Source: California Regional Water Quality Control Board Los Angeles Region (4)  
Telephone: 213-576-6710  
Last EDR Contact: 03/27/2007  
Next Scheduled EDR Contact: 06/25/2007  
Data Release Frequency: No Update Planned

## **LUST REG 3:** Leaking Underground Storage Tank Database

Leaking Underground Storage Tank locations. Monterey, San Benito, San Luis Obispo, Santa Barbara, Santa Cruz counties.

Date of Government Version: 05/19/2003  
Date Data Arrived at EDR: 05/19/2003  
Date Made Active in Reports: 06/02/2003  
Number of Days to Update: 14

Source: California Regional Water Quality Control Board Central Coast Region (3)  
Telephone: 805-542-4786  
Last EDR Contact: 05/14/2007  
Next Scheduled EDR Contact: 08/13/2007  
Data Release Frequency: No Update Planned

## **LUST REG 2:** Fuel Leak List

Leaking Underground Storage Tank locations. Alameda, Contra Costa, Marin, Napa, San Francisco, San Mateo, Santa Clara, Solano, Sonoma counties.

Date of Government Version: 09/30/2004  
Date Data Arrived at EDR: 10/20/2004  
Date Made Active in Reports: 11/19/2004  
Number of Days to Update: 30

Source: California Regional Water Quality Control Board San Francisco Bay Region (2)  
Telephone: 510-622-2433  
Last EDR Contact: 04/06/2007  
Next Scheduled EDR Contact: 07/09/2007  
Data Release Frequency: Quarterly

## **LUST REG 1:** Active Toxic Site Investigation

Del Norte, Humboldt, Lake, Mendocino, Modoc, Siskiyou, Sonoma, Trinity counties. For more current information, please refer to the State Water Resources Control Board's LUST database.

Date of Government Version: 02/01/2001  
Date Data Arrived at EDR: 02/28/2001  
Date Made Active in Reports: 03/29/2001  
Number of Days to Update: 29

Source: California Regional Water Quality Control Board North Coast (1)  
Telephone: 707-570-3769  
Last EDR Contact: 05/21/2007  
Next Scheduled EDR Contact: 08/20/2007  
Data Release Frequency: No Update Planned

## **LUST:** Geotracker's Leaking Underground Fuel Tank Report

Leaking Underground Storage Tank Incident Reports. LUST records contain an inventory of reported leaking underground storage tank incidents. Not all states maintain these records, and the information stored varies by state. For more information on a particular leaking underground storage tank sites, please contact the appropriate regulatory agency.

Date of Government Version: 04/10/2007  
Date Data Arrived at EDR: 04/11/2007  
Date Made Active in Reports: 04/27/2007  
Number of Days to Update: 16

Source: State Water Resources Control Board  
Telephone: N/A  
Last EDR Contact: 04/11/2007  
Next Scheduled EDR Contact: 07/09/2007  
Data Release Frequency: Quarterly

## **LUST REG 7:** Leaking Underground Storage Tank Case Listing

Leaking Underground Storage Tank locations. Imperial, Riverside, San Diego, Santa Barbara counties.

Date of Government Version: 02/26/2004  
Date Data Arrived at EDR: 02/26/2004  
Date Made Active in Reports: 03/24/2004  
Number of Days to Update: 27

Source: California Regional Water Quality Control Board Colorado River Basin Region (7)  
Telephone: 760-776-8943  
Last EDR Contact: 05/21/2007  
Next Scheduled EDR Contact: 08/20/2007  
Data Release Frequency: No Update Planned

# GOVERNMENT RECORDS SEARCHED / DATA CURRENCY TRACKING

## CA FID UST: Facility Inventory Database

The Facility Inventory Database (FID) contains a historical listing of active and inactive underground storage tank locations from the State Water Resource Control Board. Refer to local/county source for current data.

Date of Government Version: 10/31/1994	Source: California Environmental Protection Agency
Date Data Arrived at EDR: 09/05/1995	Telephone: 916-341-5851
Date Made Active in Reports: 09/29/1995	Last EDR Contact: 12/28/1998
Number of Days to Update: 24	Next Scheduled EDR Contact: N/A
	Data Release Frequency: No Update Planned

## SLIC: Statewide SLIC Cases

The SLIC (Spills, Leaks, Investigations and Cleanup) program is designed to protect and restore water quality from spills, leaks, and similar discharges.

Date of Government Version: 04/10/2007	Source: State Water Resources Control Board
Date Data Arrived at EDR: 04/11/2007	Telephone: 866-480-1028
Date Made Active in Reports: 04/27/2007	Last EDR Contact: 04/11/2007
Number of Days to Update: 16	Next Scheduled EDR Contact: 07/09/2007
	Data Release Frequency: Varies

## SLIC REG 1: Active Toxic Site Investigations

The SLIC (Spills, Leaks, Investigations and Cleanup) program is designed to protect and restore water quality from spills, leaks, and similar discharges.

Date of Government Version: 04/03/2003	Source: California Regional Water Quality Control Board, North Coast Region (1)
Date Data Arrived at EDR: 04/07/2003	Telephone: 707-576-2220
Date Made Active in Reports: 04/25/2003	Last EDR Contact: 05/21/2007
Number of Days to Update: 18	Next Scheduled EDR Contact: 08/20/2007
	Data Release Frequency: No Update Planned

## SLIC REG 2: Spills, Leaks, Investigation & Cleanup Cost Recovery Listing

The SLIC (Spills, Leaks, Investigations and Cleanup) program is designed to protect and restore water quality from spills, leaks, and similar discharges.

Date of Government Version: 09/30/2004	Source: Regional Water Quality Control Board San Francisco Bay Region (2)
Date Data Arrived at EDR: 10/20/2004	Telephone: 510-286-0457
Date Made Active in Reports: 11/19/2004	Last EDR Contact: 04/06/2007
Number of Days to Update: 30	Next Scheduled EDR Contact: 07/09/2007
	Data Release Frequency: Quarterly

## SLIC REG 3: Spills, Leaks, Investigation & Cleanup Cost Recovery Listing

The SLIC (Spills, Leaks, Investigations and Cleanup) program is designed to protect and restore water quality from spills, leaks, and similar discharges.

Date of Government Version: 05/18/2006	Source: California Regional Water Quality Control Board Central Coast Region (3)
Date Data Arrived at EDR: 05/18/2006	Telephone: 805-549-3147
Date Made Active in Reports: 06/15/2006	Last EDR Contact: 05/14/2007
Number of Days to Update: 28	Next Scheduled EDR Contact: 08/13/2007
	Data Release Frequency: Semi-Annually

## SLIC REG 4: Spills, Leaks, Investigation & Cleanup Cost Recovery Listing

The SLIC (Spills, Leaks, Investigations and Cleanup) program is designed to protect and restore water quality from spills, leaks, and similar discharges.

Date of Government Version: 11/17/2004	Source: Region Water Quality Control Board Los Angeles Region (4)
Date Data Arrived at EDR: 11/18/2004	Telephone: 213-576-6600
Date Made Active in Reports: 01/04/2005	Last EDR Contact: 04/23/2007
Number of Days to Update: 47	Next Scheduled EDR Contact: 07/23/2007
	Data Release Frequency: Varies

# GOVERNMENT RECORDS SEARCHED / DATA CURRENCY TRACKING

## **SLIC REG 5:** Spills, Leaks, Investigation & Cleanup Cost Recovery Listing

The SLIC (Spills, Leaks, Investigations and Cleanup) program is designed to protect and restore water quality from spills, leaks, and similar discharges.

Date of Government Version: 04/01/2005  
Date Data Arrived at EDR: 04/05/2005  
Date Made Active in Reports: 04/21/2005  
Number of Days to Update: 16

Source: Regional Water Quality Control Board Central Valley Region (5)  
Telephone: 916-464-3291  
Last EDR Contact: 04/05/2007  
Next Scheduled EDR Contact: 07/02/2007  
Data Release Frequency: Semi-Annually

## **SLIC REG 6V:** Spills, Leaks, Investigation & Cleanup Cost Recovery Listing

The SLIC (Spills, Leaks, Investigations and Cleanup) program is designed to protect and restore water quality from spills, leaks, and similar discharges.

Date of Government Version: 05/24/2005  
Date Data Arrived at EDR: 05/25/2005  
Date Made Active in Reports: 06/16/2005  
Number of Days to Update: 22

Source: Regional Water Quality Control Board, Victorville Branch  
Telephone: 619-241-6583  
Last EDR Contact: 04/02/2007  
Next Scheduled EDR Contact: 07/02/2007  
Data Release Frequency: Semi-Annually

## **SLIC REG 6L:** SLIC Sites

The SLIC (Spills, Leaks, Investigations and Cleanup) program is designed to protect and restore water quality from spills, leaks, and similar discharges.

Date of Government Version: 09/07/2004  
Date Data Arrived at EDR: 09/07/2004  
Date Made Active in Reports: 10/12/2004  
Number of Days to Update: 35

Source: California Regional Water Quality Control Board, Lahontan Region  
Telephone: 530-542-5574  
Last EDR Contact: 06/04/2007  
Next Scheduled EDR Contact: 09/03/2007  
Data Release Frequency: No Update Planned

## **SLIC REG 7:** SLIC List

The SLIC (Spills, Leaks, Investigations and Cleanup) program is designed to protect and restore water quality from spills, leaks, and similar discharges.

Date of Government Version: 11/24/2004  
Date Data Arrived at EDR: 11/29/2004  
Date Made Active in Reports: 01/04/2005  
Number of Days to Update: 36

Source: California Regional Quality Control Board, Colorado River Basin Region  
Telephone: 760-346-7491  
Last EDR Contact: 05/21/2007  
Next Scheduled EDR Contact: 08/20/2007  
Data Release Frequency: No Update Planned

## **SLIC REG 8:** Spills, Leaks, Investigation & Cleanup Cost Recovery Listing

The SLIC (Spills, Leaks, Investigations and Cleanup) program is designed to protect and restore water quality from spills, leaks, and similar discharges.

Date of Government Version: 04/06/2006  
Date Data Arrived at EDR: 04/06/2006  
Date Made Active in Reports: 05/11/2006  
Number of Days to Update: 35

Source: California Region Water Quality Control Board Santa Ana Region (8)  
Telephone: 951-782-3298  
Last EDR Contact: 04/03/2007  
Next Scheduled EDR Contact: 07/03/2007  
Data Release Frequency: Semi-Annually

## **SLIC REG 9:** Spills, Leaks, Investigation & Cleanup Cost Recovery Listing

The SLIC (Spills, Leaks, Investigations and Cleanup) program is designed to protect and restore water quality from spills, leaks, and similar discharges.

Date of Government Version: 03/13/2007  
Date Data Arrived at EDR: 03/14/2007  
Date Made Active in Reports: 04/06/2007  
Number of Days to Update: 23

Source: California Regional Water Quality Control Board San Diego Region (9)  
Telephone: 858-467-2980  
Last EDR Contact: 06/11/2007  
Next Scheduled EDR Contact: 08/27/2007  
Data Release Frequency: Annually

# GOVERNMENT RECORDS SEARCHED / DATA CURRENCY TRACKING

## **UST:** Active UST Facilities

Active UST facilities gathered from the local regulatory agencies

Date of Government Version: 04/10/2007	Source: SWRCB
Date Data Arrived at EDR: 04/11/2007	Telephone: 916-480-1028
Date Made Active in Reports: 05/03/2007	Last EDR Contact: 04/11/2007
Number of Days to Update: 22	Next Scheduled EDR Contact: 07/09/2007
	Data Release Frequency: Semi-Annually

## **UST MENDOCINO:** Mendocino County UST Database

A listing of underground storage tank locations in Mendocino County.

Date of Government Version: 02/05/2007	Source: Department of Public Health
Date Data Arrived at EDR: 02/06/2007	Telephone: 707-463-4466
Date Made Active in Reports: 03/21/2007	Last EDR Contact: 03/26/2007
Number of Days to Update: 43	Next Scheduled EDR Contact: 06/25/2007
	Data Release Frequency: Varies

## **HIST UST:** Hazardous Substance Storage Container Database

The Hazardous Substance Storage Container Database is a historical listing of UST sites. Refer to local/county source for current data.

Date of Government Version: 10/15/1990	Source: State Water Resources Control Board
Date Data Arrived at EDR: 01/25/1991	Telephone: 916-341-5851
Date Made Active in Reports: 02/12/1991	Last EDR Contact: 07/26/2001
Number of Days to Update: 18	Next Scheduled EDR Contact: N/A
	Data Release Frequency: No Update Planned

## **LIENS:** Environmental Liens Listing

A listing of property locations with environmental liens for California where DTSC is a lien holder.

Date of Government Version: 05/07/2007	Source: Department of Toxic Substances Control
Date Data Arrived at EDR: 05/08/2007	Telephone: 916-323-3400
Date Made Active in Reports: 05/25/2007	Last EDR Contact: 02/22/2007
Number of Days to Update: 17	Next Scheduled EDR Contact: 08/06/2007
	Data Release Frequency: Varies

## **AST:** Aboveground Petroleum Storage Tank Facilities

Registered Aboveground Storage Tanks.

Date of Government Version: 05/01/2007	Source: State Water Resources Control Board
Date Data Arrived at EDR: 05/01/2007	Telephone: 916-341-5712
Date Made Active in Reports: 05/25/2007	Last EDR Contact: 04/30/2007
Number of Days to Update: 24	Next Scheduled EDR Contact: 07/30/2007
	Data Release Frequency: Quarterly

## **SWEEPS UST:** SWEEPS UST Listing

Statewide Environmental Evaluation and Planning System. This underground storage tank listing was updated and maintained by a company contacted by the SWRCB in the early 1980's. The listing is no longer updated or maintained. The local agency is the contact for more information on a site on the SWEEPS list.

Date of Government Version: 06/01/1994	Source: State Water Resources Control Board
Date Data Arrived at EDR: 07/07/2005	Telephone: N/A
Date Made Active in Reports: 08/11/2005	Last EDR Contact: 06/03/2005
Number of Days to Update: 35	Next Scheduled EDR Contact: N/A
	Data Release Frequency: No Update Planned

## **CHMIRS:** California Hazardous Material Incident Report System

California Hazardous Material Incident Reporting System. CHMIRS contains information on reported hazardous material incidents (accidental releases or spills).

## GOVERNMENT RECORDS SEARCHED / DATA CURRENCY TRACKING

Date of Government Version: 12/31/2005  
Date Data Arrived at EDR: 02/23/2007  
Date Made Active in Reports: 04/06/2007  
Number of Days to Update: 42

Source: Office of Emergency Services  
Telephone: 916-845-8400  
Last EDR Contact: 05/21/2007  
Next Scheduled EDR Contact: 08/20/2007  
Data Release Frequency: Varies

### **NOTIFY 65:** Proposition 65 Records

Proposition 65 Notification Records. NOTIFY 65 contains facility notifications about any release which could impact drinking water and thereby expose the public to a potential health risk.

Date of Government Version: 10/21/1993  
Date Data Arrived at EDR: 11/01/1993  
Date Made Active in Reports: 11/19/1993  
Number of Days to Update: 18

Source: State Water Resources Control Board  
Telephone: 916-445-3846  
Last EDR Contact: 04/12/2007  
Next Scheduled EDR Contact: 07/16/2007  
Data Release Frequency: No Update Planned

### **DEED:** Deed Restriction Listing

Site Mitigation and Brownfields Reuse Program Facility Sites with Deed Restrictions & Hazardous Waste Management Program Facility Sites with Deed / Land Use Restriction. The DTSC Site Mitigation and Brownfields Reuse Program (SMBRP) list includes sites cleaned up under the program's oversight and generally does not include current or former hazardous waste facilities that required a hazardous waste facility permit. The list represents deed restrictions that are active. Some sites have multiple deed restrictions. The DTSC Hazardous Waste Management Program (HWMP) has developed a list of current or former hazardous waste facilities that have a recorded land use restriction at the local county recorder's office. The land use restrictions on this list were required by the DTSC HWMP as a result of the presence of hazardous substances that remain on site after the facility (or part of the facility) has been closed or cleaned up. The types of land use restriction include deed notice, deed restriction, or a land use restriction that binds current and future owners.

Date of Government Version: 04/03/2007  
Date Data Arrived at EDR: 04/05/2007  
Date Made Active in Reports: 04/27/2007  
Number of Days to Update: 22

Source: Department of Toxic Substances Control  
Telephone: 916-323-3400  
Last EDR Contact: 04/05/2007  
Next Scheduled EDR Contact: 07/02/2007  
Data Release Frequency: Semi-Annually

### **VCP:** Voluntary Cleanup Program Properties

Contains low threat level properties with either confirmed or unconfirmed releases and the project proponents have request that DTSC oversee investigation and/or cleanup activities and have agreed to provide coverage for DTSC's costs.

Date of Government Version: 02/27/2007  
Date Data Arrived at EDR: 02/28/2007  
Date Made Active in Reports: 04/06/2007  
Number of Days to Update: 37

Source: Department of Toxic Substances Control  
Telephone: 916-323-3400  
Last EDR Contact: 05/30/2007  
Next Scheduled EDR Contact: 08/27/2007  
Data Release Frequency: Quarterly

### **DRYCLEANERS:** Cleaner Facilities

A list of drycleaner related facilities that have EPA ID numbers. These are facilities with certain SIC codes: power laundries, family and commercial; garment pressing and cleaner's agents; linen supply; coin-operated laundries and cleaning; drycleaning plants, except rugs; carpet and upholster cleaning; industrial launderers; laundry and garment services.

Date of Government Version: 04/18/2005  
Date Data Arrived at EDR: 04/18/2005  
Date Made Active in Reports: 05/06/2005  
Number of Days to Update: 18

Source: Department of Toxic Substance Control  
Telephone: 916-327-4498  
Last EDR Contact: 06/18/2007  
Next Scheduled EDR Contact: 07/02/2007  
Data Release Frequency: Annually

### **WIP:** Well Investigation Program Case List

Well Investigation Program case in the San Gabriel and San Fernando Valley area.

# GOVERNMENT RECORDS SEARCHED / DATA CURRENCY TRACKING

Date of Government Version: 03/01/2007  
Date Data Arrived at EDR: 03/13/2007  
Date Made Active in Reports: 04/06/2007  
Number of Days to Update: 24

Source: Los Angeles Water Quality Control Board  
Telephone: 213-576-6726  
Last EDR Contact: 04/27/2007  
Next Scheduled EDR Contact: 07/23/2007  
Data Release Frequency: Varies

## **CDL:** Clandestine Drug Labs

A listing of drug lab locations. Listing of a location in this database does not indicate that any illegal drug lab materials were or were not present there, and does not constitute a determination that the location either requires or does not require additional cleanup work.

Date of Government Version: 12/31/2006  
Date Data Arrived at EDR: 03/07/2007  
Date Made Active in Reports: 04/06/2007  
Number of Days to Update: 30

Source: Department of Toxic Substances Control  
Telephone: 916-255-6504  
Last EDR Contact: 04/23/2007  
Next Scheduled EDR Contact: 07/23/2007  
Data Release Frequency: Varies

## **RESPONSE:** State Response Sites

Identifies confirmed release sites where DTSC is involved in remediation, either in a lead or oversight capacity. These confirmed release sites are generally high-priority and high potential risk.

Date of Government Version: 02/27/2007  
Date Data Arrived at EDR: 02/28/2007  
Date Made Active in Reports: 04/06/2007  
Number of Days to Update: 37

Source: Department of Toxic Substances Control  
Telephone: 916-323-3400  
Last EDR Contact: 05/30/2007  
Next Scheduled EDR Contact: 08/27/2007  
Data Release Frequency: Quarterly

## **HAZNET:** Facility and Manifest Data

Facility and Manifest Data. The data is extracted from the copies of hazardous waste manifests received each year by the DTSC. The annual volume of manifests is typically 700,000 - 1,000,000 annually, representing approximately 350,000 - 500,000 shipments. Data are from the manifests submitted without correction, and therefore many contain some invalid values for data elements such as generator ID, TSD ID, waste category, and disposal method.

Date of Government Version: 12/31/2005  
Date Data Arrived at EDR: 11/20/2006  
Date Made Active in Reports: 01/03/2007  
Number of Days to Update: 44

Source: California Environmental Protection Agency  
Telephone: 916-255-1136  
Last EDR Contact: 05/11/2007  
Next Scheduled EDR Contact: 08/06/2007  
Data Release Frequency: Annually

## **EMI:** Emissions Inventory Data

Toxics and criteria pollutant emissions data collected by the ARB and local air pollution agencies.

Date of Government Version: 12/31/2005  
Date Data Arrived at EDR: 04/17/2007  
Date Made Active in Reports: 05/10/2007  
Number of Days to Update: 23

Source: California Air Resources Board  
Telephone: 916-322-2990  
Last EDR Contact: 04/17/2007  
Next Scheduled EDR Contact: 07/16/2007  
Data Release Frequency: Varies

## **ENVIROSTOR:** EnviroStor Database

The Department of Toxic Substances Control's (DTSC's) Site Mitigation and Brownfields Reuse Program's (SMBRP's) EnviroStor database identifies sites that have known contamination or sites for which there may be reasons to investigate further. The database includes the following site types: Federal Superfund sites (National Priorities List (NPL)); State Response, including Military Facilities and State Superfund; Voluntary Cleanup; and School sites. EnviroStor provides similar information to the information that was available in CalSites, and provides additional site information, including, but not limited to, identification of formerly-contaminated properties that have been released for reuse, properties where environmental deed restrictions have been recorded to prevent inappropriate land uses, and risk characterization information that is used to assess potential impacts to public health and the environment at contaminated sites.

# GOVERNMENT RECORDS SEARCHED / DATA CURRENCY TRACKING

Date of Government Version: 02/27/2007  
Date Data Arrived at EDR: 02/28/2007  
Date Made Active in Reports: 04/06/2007  
Number of Days to Update: 37

Source: Department of Toxic Substances Control  
Telephone: 916-323-3400  
Last EDR Contact: 05/30/2007  
Next Scheduled EDR Contact: 08/27/2007  
Data Release Frequency: Quarterly

## TRIBAL RECORDS

### **INDIAN RESERV:** Indian Reservations

This map layer portrays Indian administered lands of the United States that have any area equal to or greater than 640 acres.

Date of Government Version: 12/31/2005  
Date Data Arrived at EDR: 02/06/2006  
Date Made Active in Reports: 01/11/2007  
Number of Days to Update: 339

Source: USGS  
Telephone: 202-208-3710  
Last EDR Contact: 05/11/2007  
Next Scheduled EDR Contact: 08/06/2007  
Data Release Frequency: Semi-Annually

### **INDIAN LUST R10:** Leaking Underground Storage Tanks on Indian Land

LUSTs on Indian land in Alaska, Idaho, Oregon and Washington.

Date of Government Version: 03/01/2007  
Date Data Arrived at EDR: 03/01/2007  
Date Made Active in Reports: 04/04/2007  
Number of Days to Update: 34

Source: EPA Region 10  
Telephone: 206-553-2857  
Last EDR Contact: 05/21/2007  
Next Scheduled EDR Contact: 08/20/2007  
Data Release Frequency: Quarterly

### **INDIAN LUST R9:** Leaking Underground Storage Tanks on Indian Land

LUSTs on Indian land in Arizona, California, New Mexico and Nevada

Date of Government Version: 03/30/2007  
Date Data Arrived at EDR: 03/30/2007  
Date Made Active in Reports: 04/27/2007  
Number of Days to Update: 28

Source: Environmental Protection Agency  
Telephone: 415-972-3372  
Last EDR Contact: 05/21/2007  
Next Scheduled EDR Contact: 08/20/2007  
Data Release Frequency: Quarterly

### **INDIAN LUST R1:** Leaking Underground Storage Tanks on Indian Land

A listing of leaking underground storage tank locations on Indian Land.

Date of Government Version: 12/01/2006  
Date Data Arrived at EDR: 12/01/2006  
Date Made Active in Reports: 01/29/2007  
Number of Days to Update: 59

Source: EPA Region 1  
Telephone: 617-918-1313  
Last EDR Contact: 05/21/2007  
Next Scheduled EDR Contact: 08/20/2007  
Data Release Frequency: Varies

### **INDIAN LUST R8:** Leaking Underground Storage Tanks on Indian Land

LUSTs on Indian land in Colorado, Montana, North Dakota, South Dakota, Utah and Wyoming.

Date of Government Version: 02/19/2007  
Date Data Arrived at EDR: 02/27/2007  
Date Made Active in Reports: 04/04/2007  
Number of Days to Update: 36

Source: EPA Region 8  
Telephone: 303-312-6271  
Last EDR Contact: 05/21/2007  
Next Scheduled EDR Contact: 08/20/2007  
Data Release Frequency: Quarterly

### **INDIAN LUST R7:** Leaking Underground Storage Tanks on Indian Land

LUSTs on Indian land in Iowa, Kansas, and Nebraska

Date of Government Version: 09/06/2006  
Date Data Arrived at EDR: 10/04/2006  
Date Made Active in Reports: 11/08/2006  
Number of Days to Update: 35

Source: EPA Region 7  
Telephone: 913-551-7003  
Last EDR Contact: 05/21/2007  
Next Scheduled EDR Contact: 08/20/2007  
Data Release Frequency: Varies

# GOVERNMENT RECORDS SEARCHED / DATA CURRENCY TRACKING

**INDIAN LUST R6:** Leaking Underground Storage Tanks on Indian Land  
LUSTs on Indian land in New Mexico and Oklahoma.

Date of Government Version: 01/04/2005	Source: EPA Region 6
Date Data Arrived at EDR: 01/21/2005	Telephone: 214-665-6597
Date Made Active in Reports: 02/28/2005	Last EDR Contact: 05/21/2007
Number of Days to Update: 38	Next Scheduled EDR Contact: 08/20/2007
	Data Release Frequency: Varies

**INDIAN LUST R4:** Leaking Underground Storage Tanks on Indian Land  
LUSTs on Indian land in Florida, Minnesota, Mississippi and North Carolina.

Date of Government Version: 03/20/2007	Source: EPA Region 4
Date Data Arrived at EDR: 04/16/2007	Telephone: 404-562-8677
Date Made Active in Reports: 05/14/2007	Last EDR Contact: 05/21/2007
Number of Days to Update: 28	Next Scheduled EDR Contact: 08/20/2007
	Data Release Frequency: Semi-Annually

**INDIAN UST R1:** Underground Storage Tanks on Indian Land  
A listing of underground storage tank locations on Indian Land.

Date of Government Version: 12/01/2006	Source: EPA, Region 1
Date Data Arrived at EDR: 12/01/2006	Telephone: 617-918-1313
Date Made Active in Reports: 01/29/2007	Last EDR Contact: 05/21/2007
Number of Days to Update: 59	Next Scheduled EDR Contact: 08/20/2007
	Data Release Frequency: Varies

**INDIAN UST R8:** Underground Storage Tanks on Indian Land

Date of Government Version: 02/19/2007	Source: EPA Region 8
Date Data Arrived at EDR: 02/27/2007	Telephone: 303-312-6137
Date Made Active in Reports: 04/04/2007	Last EDR Contact: 05/21/2007
Number of Days to Update: 36	Next Scheduled EDR Contact: 08/20/2007
	Data Release Frequency: Quarterly

**INDIAN UST R5:** Underground Storage Tanks on Indian Land

Date of Government Version: 12/02/2004	Source: EPA Region 5
Date Data Arrived at EDR: 12/29/2004	Telephone: 312-886-6136
Date Made Active in Reports: 02/04/2005	Last EDR Contact: 05/21/2007
Number of Days to Update: 37	Next Scheduled EDR Contact: 08/20/2007
	Data Release Frequency: Varies

**INDIAN UST R9:** Underground Storage Tanks on Indian Land

Date of Government Version: 03/26/2007	Source: EPA Region 9
Date Data Arrived at EDR: 03/27/2007	Telephone: 415-972-3368
Date Made Active in Reports: 04/27/2007	Last EDR Contact: 05/21/2007
Number of Days to Update: 31	Next Scheduled EDR Contact: 08/20/2007
	Data Release Frequency: Quarterly

**INDIAN UST R7:** Underground Storage Tanks on Indian Land

Date of Government Version: 09/06/2006	Source: EPA Region 7
Date Data Arrived at EDR: 10/04/2006	Telephone: 913-551-7003
Date Made Active in Reports: 11/08/2006	Last EDR Contact: 05/21/2007
Number of Days to Update: 35	Next Scheduled EDR Contact: 08/20/2007
	Data Release Frequency: Varies

**INDIAN UST R6:** Underground Storage Tanks on Indian Land



# GOVERNMENT RECORDS SEARCHED / DATA CURRENCY TRACKING

Date of Government Version: 01/11/2007  
Date Data Arrived at EDR: 01/12/2007  
Date Made Active in Reports: 01/29/2007  
Number of Days to Update: 17

Source: EPA Region 6  
Telephone: 214-665-7591  
Last EDR Contact: 05/21/2007  
Next Scheduled EDR Contact: 08/20/2007  
Data Release Frequency: Semi-Annually

## **INDIAN UST R4:** Underground Storage Tanks on Indian Land

Date of Government Version: 03/20/2007  
Date Data Arrived at EDR: 04/16/2007  
Date Made Active in Reports: 05/14/2007  
Number of Days to Update: 28

Source: EPA Region 4  
Telephone: 404-562-9424  
Last EDR Contact: 05/21/2007  
Next Scheduled EDR Contact: 08/20/2007  
Data Release Frequency: Semi-Annually

## **INDIAN UST R10:** Underground Storage Tanks on Indian Land

Date of Government Version: 03/01/2007  
Date Data Arrived at EDR: 03/01/2007  
Date Made Active in Reports: 04/04/2007  
Number of Days to Update: 34

Source: EPA Region 10  
Telephone: 206-553-2857  
Last EDR Contact: 05/21/2007  
Next Scheduled EDR Contact: 08/20/2007  
Data Release Frequency: Quarterly

## **EDR PROPRIETARY RECORDS**

### **Manufactured Gas Plants:** EDR Proprietary Manufactured Gas Plants

The EDR Proprietary Manufactured Gas Plant Database includes records of coal gas plants (manufactured gas plants) compiled by EDR's researchers. Manufactured gas sites were used in the United States from the 1800's to 1950's to produce a gas that could be distributed and used as fuel. These plants used whale oil, rosin, coal, or a mixture of coal, oil, and water that also produced a significant amount of waste. Many of the byproducts of the gas production, such as coal tar (oily waste containing volatile and non-volatile chemicals), sludges, oils and other compounds are potentially hazardous to human health and the environment. The byproduct from this process was frequently disposed of directly at the plant site and can remain or spread slowly, serving as a continuous source of soil and groundwater contamination.

Date of Government Version: N/A  
Date Data Arrived at EDR: N/A  
Date Made Active in Reports: N/A  
Number of Days to Update: N/A

Source: EDR, Inc.  
Telephone: N/A  
Last EDR Contact: N/A  
Next Scheduled EDR Contact: N/A  
Data Release Frequency: No Update Planned

### **EDR Historical Auto Stations:** EDR Proprietary Historic Gas Stations

EDR has searched selected national collections of business directories and has collected listings of potential gas station/filling station/service station sites that were available to EDR researchers. EDR's review was limited to those categories of sources that might, in EDR's opinion, include gas station/filling station/service station establishments. The categories reviewed included, but were not limited to gas, gas station, gasoline station, filling station, auto, automobile repair, auto service station, service station, etc.

Date of Government Version: N/A  
Date Data Arrived at EDR: N/A  
Date Made Active in Reports: N/A  
Number of Days to Update: N/A

Source: EDR, Inc.  
Telephone: N/A  
Last EDR Contact: N/A  
Next Scheduled EDR Contact: N/A  
Data Release Frequency: Varies

### **EDR Historical Cleaners:** EDR Proprietary Historic Dry Cleaners

EDR has searched selected national collections of business directories and has collected listings of potential dry cleaner sites that were available to EDR researchers. EDR's review was limited to those categories of sources that might, in EDR's opinion, include dry cleaning establishments. The categories reviewed included, but were not limited to dry cleaners, cleaners, laundry, laundromat, cleaning/laundry, wash & dry etc.

Date of Government Version: N/A  
Date Data Arrived at EDR: N/A  
Date Made Active in Reports: N/A  
Number of Days to Update: N/A

Source: EDR, Inc.  
Telephone: N/A  
Last EDR Contact: N/A  
Next Scheduled EDR Contact: N/A  
Data Release Frequency: Varies

# GOVERNMENT RECORDS SEARCHED / DATA CURRENCY TRACKING

## COUNTY RECORDS

### ALAMEDA COUNTY:

#### **Contaminated Sites**

A listing of contaminated sites overseen by the Toxic Release Program (oil and groundwater contamination from chemical releases and spills) and the Leaking Underground Storage Tank Program (soil and ground water contamination from leaking petroleum USTs).

Date of Government Version: 04/24/2007  
Date Data Arrived at EDR: 04/26/2007  
Date Made Active in Reports: 05/10/2007  
Number of Days to Update: 14

Source: Alameda County Environmental Health Services  
Telephone: 510-567-6700  
Last EDR Contact: 04/23/2007  
Next Scheduled EDR Contact: 07/23/2007  
Data Release Frequency: Semi-Annually

#### **Underground Tanks**

Underground storage tank sites located in Alameda county.

Date of Government Version: 04/24/2007  
Date Data Arrived at EDR: 04/26/2007  
Date Made Active in Reports: 05/07/2007  
Number of Days to Update: 11

Source: Alameda County Environmental Health Services  
Telephone: 510-567-6700  
Last EDR Contact: 04/23/2007  
Next Scheduled EDR Contact: 07/23/2007  
Data Release Frequency: Semi-Annually

### CONTRA COSTA COUNTY:

#### **Site List**

List includes sites from the underground tank, hazardous waste generator and business plan/2185 programs.

Date of Government Version: 02/27/2007  
Date Data Arrived at EDR: 03/01/2007  
Date Made Active in Reports: 04/06/2007  
Number of Days to Update: 36

Source: Contra Costa Health Services Department  
Telephone: 925-646-2286  
Last EDR Contact: 05/29/2007  
Next Scheduled EDR Contact: 08/27/2007  
Data Release Frequency: Semi-Annually

### FRESNO COUNTY:

#### **CUPA Resources List**

Certified Unified Program Agency. CUPA's are responsible for implementing a unified hazardous materials and hazardous waste management regulatory program. The agency provides oversight of businesses that deal with hazardous materials, operate underground storage tanks or aboveground storage tanks.

Date of Government Version: 04/09/2007  
Date Data Arrived at EDR: 04/10/2007  
Date Made Active in Reports: 04/27/2007  
Number of Days to Update: 17

Source: Dept. of Community Health  
Telephone: 559-445-3271  
Last EDR Contact: 05/07/2007  
Next Scheduled EDR Contact: 08/06/2007  
Data Release Frequency: Semi-Annually

### KERN COUNTY:

#### **Underground Storage Tank Sites & Tank Listing**

Kern County Sites and Tanks Listing.

Date of Government Version: 04/13/2007  
Date Data Arrived at EDR: 04/16/2007  
Date Made Active in Reports: 05/07/2007  
Number of Days to Update: 21

Source: Kern County Environment Health Services Department  
Telephone: 661-862-8700  
Last EDR Contact: 06/18/2007  
Next Scheduled EDR Contact: 09/03/2007  
Data Release Frequency: Quarterly

### LOS ANGELES COUNTY:

# GOVERNMENT RECORDS SEARCHED / DATA CURRENCY TRACKING

## San Gabriel Valley Areas of Concern

San Gabriel Valley areas where VOC contamination is at or above the MCL as designated by region 9 EPA office.

Date of Government Version: 12/31/1998	Source: EPA Region 9
Date Data Arrived at EDR: 07/07/1999	Telephone: 415-972-3178
Date Made Active in Reports: N/A	Last EDR Contact: 05/16/2006
Number of Days to Update: 0	Next Scheduled EDR Contact: N/A
	Data Release Frequency: No Update Planned

## HMS: Street Number List

Industrial Waste and Underground Storage Tank Sites.

Date of Government Version: 01/31/2007	Source: Department of Public Works
Date Data Arrived at EDR: 04/12/2007	Telephone: 626-458-3517
Date Made Active in Reports: 04/27/2007	Last EDR Contact: 05/14/2007
Number of Days to Update: 15	Next Scheduled EDR Contact: 08/13/2007
	Data Release Frequency: Semi-Annually

## List of Solid Waste Facilities

Solid Waste Facilities in Los Angeles County.

Date of Government Version: 02/13/2007	Source: La County Department of Public Works
Date Data Arrived at EDR: 03/09/2007	Telephone: 818-458-5185
Date Made Active in Reports: 04/06/2007	Last EDR Contact: 05/16/2007
Number of Days to Update: 28	Next Scheduled EDR Contact: 08/13/2007
	Data Release Frequency: Varies

## City of Los Angeles Landfills

Landfills owned and maintained by the City of Los Angeles.

Date of Government Version: 03/01/2007	Source: Engineering & Construction Division
Date Data Arrived at EDR: 03/27/2007	Telephone: 213-473-7869
Date Made Active in Reports: 04/27/2007	Last EDR Contact: 06/11/2007
Number of Days to Update: 31	Next Scheduled EDR Contact: 09/10/2007
	Data Release Frequency: Varies

## Site Mitigation List

Industrial sites that have had some sort of spill or complaint.

Date of Government Version: 12/04/2006	Source: Community Health Services
Date Data Arrived at EDR: 01/09/2007	Telephone: 323-890-7806
Date Made Active in Reports: 01/24/2007	Last EDR Contact: 05/14/2007
Number of Days to Update: 15	Next Scheduled EDR Contact: 08/13/2007
	Data Release Frequency: Annually

## City of El Segundo Underground Storage Tank

Underground storage tank sites located in El Segundo city.

Date of Government Version: 12/14/2006	Source: City of El Segundo Fire Department
Date Data Arrived at EDR: 12/15/2006	Telephone: 310-524-2236
Date Made Active in Reports: 01/23/2007	Last EDR Contact: 05/14/2007
Number of Days to Update: 39	Next Scheduled EDR Contact: 08/13/2007
	Data Release Frequency: Semi-Annually

## City of Long Beach Underground Storage Tank

Underground storage tank sites located in the city of Long Beach.

Date of Government Version: 03/28/2003	Source: City of Long Beach Fire Department
Date Data Arrived at EDR: 10/23/2003	Telephone: 562-570-2563
Date Made Active in Reports: 11/26/2003	Last EDR Contact: 05/30/2007
Number of Days to Update: 34	Next Scheduled EDR Contact: 08/20/2007
	Data Release Frequency: Annually

# GOVERNMENT RECORDS SEARCHED / DATA CURRENCY TRACKING

## City of Torrance Underground Storage Tank

Underground storage tank sites located in the city of Torrance.

Date of Government Version: 02/20/2007	Source: City of Torrance Fire Department
Date Data Arrived at EDR: 02/21/2007	Telephone: 310-618-2973
Date Made Active in Reports: 03/21/2007	Last EDR Contact: 05/29/2007
Number of Days to Update: 28	Next Scheduled EDR Contact: 08/13/2007
	Data Release Frequency: Semi-Annually

## MARIN COUNTY:

### Underground Storage Tank Sites

Currently permitted USTs in Marin County.

Date of Government Version: 01/26/2007	Source: Public Works Department Waste Management
Date Data Arrived at EDR: 02/20/2007	Telephone: 415-499-6647
Date Made Active in Reports: 03/21/2007	Last EDR Contact: 04/30/2007
Number of Days to Update: 29	Next Scheduled EDR Contact: 07/30/2007
	Data Release Frequency: Semi-Annually

## NAPA COUNTY:

### Sites With Reported Contamination

A listing of leaking underground storage tank sites located in Napa county.

Date of Government Version: 04/09/2007	Source: Napa County Department of Environmental Management
Date Data Arrived at EDR: 04/10/2007	Telephone: 707-253-4269
Date Made Active in Reports: 04/27/2007	Last EDR Contact: 04/09/2007
Number of Days to Update: 17	Next Scheduled EDR Contact: 06/25/2007
	Data Release Frequency: Semi-Annually

### Closed and Operating Underground Storage Tank Sites

Underground storage tank sites located in Napa county.

Date of Government Version: 04/09/2007	Source: Napa County Department of Environmental Management
Date Data Arrived at EDR: 04/10/2007	Telephone: 707-253-4269
Date Made Active in Reports: 04/24/2007	Last EDR Contact: 04/09/2007
Number of Days to Update: 14	Next Scheduled EDR Contact: 06/25/2007
	Data Release Frequency: Annually

## ORANGE COUNTY:

### List of Industrial Site Cleanups

Petroleum and non-petroleum spills.

Date of Government Version: 03/01/2007	Source: Health Care Agency
Date Data Arrived at EDR: 03/20/2007	Telephone: 714-834-3446
Date Made Active in Reports: 04/06/2007	Last EDR Contact: 06/06/2007
Number of Days to Update: 17	Next Scheduled EDR Contact: 09/03/2007
	Data Release Frequency: Annually

### List of Underground Storage Tank Cleanups

Orange County Underground Storage Tank Cleanups (LUST).

Date of Government Version: 03/01/2007	Source: Health Care Agency
Date Data Arrived at EDR: 03/20/2007	Telephone: 714-834-3446
Date Made Active in Reports: 04/06/2007	Last EDR Contact: 06/06/2007
Number of Days to Update: 17	Next Scheduled EDR Contact: 09/03/2007
	Data Release Frequency: Quarterly

# GOVERNMENT RECORDS SEARCHED / DATA CURRENCY TRACKING

## List of Underground Storage Tank Facilities

Orange County Underground Storage Tank Facilities (UST).

Date of Government Version: 03/01/2007	Source: Health Care Agency
Date Data Arrived at EDR: 03/20/2007	Telephone: 714-834-3446
Date Made Active in Reports: 04/12/2007	Last EDR Contact: 06/06/2007
Number of Days to Update: 23	Next Scheduled EDR Contact: 09/03/2007
	Data Release Frequency: Quarterly

## PLACER COUNTY:

### Master List of Facilities

List includes aboveground tanks, underground tanks and cleanup sites.

Date of Government Version: 04/04/2007	Source: Placer County Health and Human Services
Date Data Arrived at EDR: 04/05/2007	Telephone: 530-889-7312
Date Made Active in Reports: 04/27/2007	Last EDR Contact: 06/18/2007
Number of Days to Update: 22	Next Scheduled EDR Contact: 09/17/2007
	Data Release Frequency: Semi-Annually

## RIVERSIDE COUNTY:

### Listing of Underground Tank Cleanup Sites

Riverside County Underground Storage Tank Cleanup Sites (LUST).

Date of Government Version: 02/06/2007	Source: Department of Public Health
Date Data Arrived at EDR: 02/07/2007	Telephone: 951-358-5055
Date Made Active in Reports: 02/27/2007	Last EDR Contact: 04/16/2007
Number of Days to Update: 20	Next Scheduled EDR Contact: 07/16/2007
	Data Release Frequency: Quarterly

### Underground Storage Tank Tank List

Underground storage tank sites located in Riverside county.

Date of Government Version: 02/06/2007	Source: Health Services Agency
Date Data Arrived at EDR: 02/07/2007	Telephone: 951-358-5055
Date Made Active in Reports: 03/21/2007	Last EDR Contact: 04/16/2007
Number of Days to Update: 42	Next Scheduled EDR Contact: 07/16/2007
	Data Release Frequency: Quarterly

## SACRAMENTO COUNTY:

### Contaminated Sites

List of sites where unauthorized releases of potentially hazardous materials have occurred.

Date of Government Version: 01/31/2007	Source: Sacramento County Environmental Management
Date Data Arrived at EDR: 02/16/2007	Telephone: 916-875-8406
Date Made Active in Reports: 02/27/2007	Last EDR Contact: 05/01/2007
Number of Days to Update: 11	Next Scheduled EDR Contact: 07/30/2007
	Data Release Frequency: Quarterly

### ML - Regulatory Compliance Master List

Any business that has hazardous materials on site - hazardous material storage sites, underground storage tanks, waste generators.

Date of Government Version: 01/31/2007	Source: Sacramento County Environmental Management
Date Data Arrived at EDR: 02/15/2007	Telephone: 916-875-8406
Date Made Active in Reports: 02/27/2007	Last EDR Contact: 05/01/2007
Number of Days to Update: 12	Next Scheduled EDR Contact: 07/30/2007
	Data Release Frequency: Quarterly

## SAN BERNARDINO COUNTY:

# GOVERNMENT RECORDS SEARCHED / DATA CURRENCY TRACKING

## Hazardous Material Permits

This listing includes underground storage tanks, medical waste handlers/generators, hazardous materials handlers, hazardous waste generators, and waste oil generators/handlers.

Date of Government Version: 03/23/2007  
Date Data Arrived at EDR: 03/27/2007  
Date Made Active in Reports: 04/27/2007  
Number of Days to Update: 31

Source: San Bernardino County Fire Department Hazardous Materials Division  
Telephone: 909-387-3041  
Last EDR Contact: 06/04/2007  
Next Scheduled EDR Contact: 09/03/2007  
Data Release Frequency: Quarterly

## SAN DIEGO COUNTY:

### Hazardous Materials Management Division Database

The database includes: HE58 - This report contains the business name, site address, business phone number, establishment 'H' permit number, type of permit, and the business status. HE17 - In addition to providing the same information provided in the HE58 listing, HE17 provides inspection dates, violations received by the establishment, hazardous waste generated, the quantity, method of storage, treatment/disposal of waste and the hauler, and information on underground storage tanks. Unauthorized Release List - Includes a summary of environmental contamination cases in San Diego County (underground tank cases, non-tank cases, groundwater contamination, and soil contamination are included.)

Date of Government Version: 05/16/2005  
Date Data Arrived at EDR: 05/18/2005  
Date Made Active in Reports: 06/16/2005  
Number of Days to Update: 29

Source: Hazardous Materials Management Division  
Telephone: 619-338-2268  
Last EDR Contact: 04/05/2007  
Next Scheduled EDR Contact: 07/02/2007  
Data Release Frequency: Quarterly

### Solid Waste Facilities

San Diego County Solid Waste Facilities.

Date of Government Version: 11/01/2006  
Date Data Arrived at EDR: 01/03/2007  
Date Made Active in Reports: 01/24/2007  
Number of Days to Update: 21

Source: Department of Health Services  
Telephone: 619-338-2209  
Last EDR Contact: 06/04/2007  
Next Scheduled EDR Contact: 08/20/2007  
Data Release Frequency: Varies

### Environmental Case Listing

The listing contains all underground tank release cases and projects pertaining to properties contaminated with hazardous substances that are actively under review by the Site Assessment and Mitigation Program.

Date of Government Version: 03/29/2007  
Date Data Arrived at EDR: 04/24/2007  
Date Made Active in Reports: 05/10/2007  
Number of Days to Update: 16

Source: San Diego County Department of Environmental Health  
Telephone: 619-338-2371  
Last EDR Contact: 04/04/2007  
Next Scheduled EDR Contact: 07/02/2007  
Data Release Frequency: Varies

## SAN FRANCISCO COUNTY:

### Local Oversight Facilities

A listing of leaking underground storage tank sites located in San Francisco county.

Date of Government Version: 03/08/2007  
Date Data Arrived at EDR: 03/13/2007  
Date Made Active in Reports: 04/06/2007  
Number of Days to Update: 24

Source: Department Of Public Health San Francisco County  
Telephone: 415-252-3920  
Last EDR Contact: 06/04/2007  
Next Scheduled EDR Contact: 09/03/2007  
Data Release Frequency: Quarterly

# GOVERNMENT RECORDS SEARCHED / DATA CURRENCY TRACKING

## Underground Storage Tank Information

Underground storage tank sites located in San Francisco county.

Date of Government Version: 03/08/2007	Source: Department of Public Health
Date Data Arrived at EDR: 03/13/2007	Telephone: 415-252-3920
Date Made Active in Reports: 04/12/2007	Last EDR Contact: 06/04/2007
Number of Days to Update: 30	Next Scheduled EDR Contact: 09/03/2007
	Data Release Frequency: Quarterly

## SAN JOAQUIN COUNTY:

### San Joaquin Co. UST

A listing of underground storage tank locations in San Joaquin county.

Date of Government Version: 04/06/2007	Source: Environmental Health Department
Date Data Arrived at EDR: 04/10/2007	Telephone: N/A
Date Made Active in Reports: 04/24/2007	Last EDR Contact: 04/02/2007
Number of Days to Update: 14	Next Scheduled EDR Contact: 04/16/2007
	Data Release Frequency: Semi-Annually

## SAN MATEO COUNTY:

### Business Inventory

List includes Hazardous Materials Business Plan, hazardous waste generators, and underground storage tanks.

Date of Government Version: 04/30/2007	Source: San Mateo County Environmental Health Services Division
Date Data Arrived at EDR: 05/01/2007	Telephone: 650-363-1921
Date Made Active in Reports: 05/25/2007	Last EDR Contact: 04/09/2007
Number of Days to Update: 24	Next Scheduled EDR Contact: 07/09/2007
	Data Release Frequency: Annually

### Fuel Leak List

A listing of leaking underground storage tank sites located in San Mateo county.

Date of Government Version: 04/11/2007	Source: San Mateo County Environmental Health Services Division
Date Data Arrived at EDR: 04/12/2007	Telephone: 650-363-1921
Date Made Active in Reports: 04/27/2007	Last EDR Contact: 04/09/2007
Number of Days to Update: 15	Next Scheduled EDR Contact: 07/09/2007
	Data Release Frequency: Semi-Annually

## SANTA CLARA COUNTY:

### HIST LUST - Fuel Leak Site Activity Report

A listing of open and closed leaking underground storage tanks. This listing is no longer updated by the county. Leaking underground storage tanks are now handled by the Department of Environmental Health.

Date of Government Version: 03/29/2005	Source: Santa Clara Valley Water District
Date Data Arrived at EDR: 03/30/2005	Telephone: 408-265-2600
Date Made Active in Reports: 04/21/2005	Last EDR Contact: 03/26/2007
Number of Days to Update: 22	Next Scheduled EDR Contact: 06/25/2007
	Data Release Frequency: No Update Planned

### LOP Listing

A listing of leaking underground storage tanks located in Santa Clara county.

Date of Government Version: 03/26/2007	Source: Department of Environmental Health
Date Data Arrived at EDR: 03/27/2007	Telephone: 408-918-3417
Date Made Active in Reports: 04/27/2007	Last EDR Contact: 03/26/2007
Number of Days to Update: 31	Next Scheduled EDR Contact: 06/25/2007
	Data Release Frequency: Varies

# GOVERNMENT RECORDS SEARCHED / DATA CURRENCY TRACKING

## Hazardous Material Facilities

Hazardous material facilities, including underground storage tank sites.

Date of Government Version: 04/03/2007	Source: City of San Jose Fire Department
Date Data Arrived at EDR: 04/04/2007	Telephone: 408-277-4659
Date Made Active in Reports: 04/27/2007	Last EDR Contact: 06/04/2007
Number of Days to Update: 23	Next Scheduled EDR Contact: 09/03/2007
	Data Release Frequency: Annually

## SOLANO COUNTY:

### Leaking Underground Storage Tanks

A listing of leaking underground storage tank sites located in Solano county.

Date of Government Version: 03/26/2007	Source: Solano County Department of Environmental Management
Date Data Arrived at EDR: 04/16/2007	Telephone: 707-784-6770
Date Made Active in Reports: 05/10/2007	Last EDR Contact: 03/26/2007
Number of Days to Update: 24	Next Scheduled EDR Contact: 06/25/2007
	Data Release Frequency: Quarterly

### Underground Storage Tanks

Underground storage tank sites located in Solano county.

Date of Government Version: 03/26/2007	Source: Solano County Department of Environmental Management
Date Data Arrived at EDR: 04/18/2007	Telephone: 707-784-6770
Date Made Active in Reports: 05/07/2007	Last EDR Contact: 03/26/2007
Number of Days to Update: 19	Next Scheduled EDR Contact: 06/25/2007
	Data Release Frequency: Quarterly

## SONOMA COUNTY:

### Leaking Underground Storage Tank Sites

A listing of leaking underground storage tank sites located in Sonoma county.

Date of Government Version: 04/23/2007	Source: Department of Health Services
Date Data Arrived at EDR: 04/24/2007	Telephone: 707-565-6565
Date Made Active in Reports: 05/10/2007	Last EDR Contact: 04/23/2007
Number of Days to Update: 16	Next Scheduled EDR Contact: 07/23/2007
	Data Release Frequency: Quarterly

## SUTTER COUNTY:

### Underground Storage Tanks

Underground storage tank sites located in Sutter county.

Date of Government Version: 05/04/2007	Source: Sutter County Department of Agriculture
Date Data Arrived at EDR: 05/04/2007	Telephone: 530-822-7500
Date Made Active in Reports: 05/24/2007	Last EDR Contact: 05/04/2007
Number of Days to Update: 20	Next Scheduled EDR Contact: 07/02/2007
	Data Release Frequency: Semi-Annually

## VENTURA COUNTY:

### Business Plan, Hazardous Waste Producers, and Operating Underground Tanks

The BWT list indicates by site address whether the Environmental Health Division has Business Plan (B), Waste Producer (W), and/or Underground Tank (T) information.



# GOVERNMENT RECORDS SEARCHED / DATA CURRENCY TRACKING

Date of Government Version: 03/28/2007  
Date Data Arrived at EDR: 04/25/2007  
Date Made Active in Reports: 05/10/2007  
Number of Days to Update: 15

Source: Ventura County Environmental Health Division  
Telephone: 805-654-2813  
Last EDR Contact: 06/12/2007  
Next Scheduled EDR Contact: 09/10/2007  
Data Release Frequency: Quarterly

## Inventory of Illegal Abandoned and Inactive Sites

Ventura County Inventory of Closed, Illegal Abandoned, and Inactive Sites.

Date of Government Version: 08/01/2006  
Date Data Arrived at EDR: 09/05/2006  
Date Made Active in Reports: 10/05/2006  
Number of Days to Update: 30

Source: Environmental Health Division  
Telephone: 805-654-2813  
Last EDR Contact: 05/21/2007  
Next Scheduled EDR Contact: 08/20/2007  
Data Release Frequency: Annually

## Listing of Underground Tank Cleanup Sites

Ventura County Underground Storage Tank Cleanup Sites (LUST).

Date of Government Version: 02/28/2007  
Date Data Arrived at EDR: 03/23/2007  
Date Made Active in Reports: 04/27/2007  
Number of Days to Update: 35

Source: Environmental Health Division  
Telephone: 805-654-2813  
Last EDR Contact: 06/12/2007  
Next Scheduled EDR Contact: 09/10/2007  
Data Release Frequency: Quarterly

## Underground Tank Closed Sites List

Ventura County Operating Underground Storage Tank Sites (UST)/Underground Tank Closed Sites List.

Date of Government Version: 03/28/2007  
Date Data Arrived at EDR: 04/24/2007  
Date Made Active in Reports: 05/07/2007  
Number of Days to Update: 13

Source: Environmental Health Division  
Telephone: 805-654-2813  
Last EDR Contact: 04/10/2007  
Next Scheduled EDR Contact: 07/09/2007  
Data Release Frequency: Quarterly

## YOLO COUNTY:

### Underground Storage Tank Comprehensive Facility Report

Underground storage tank sites located in Yolo county.

Date of Government Version: 02/05/2007  
Date Data Arrived at EDR: 02/20/2007  
Date Made Active in Reports: 03/21/2007  
Number of Days to Update: 29

Source: Yolo County Department of Health  
Telephone: 530-666-8646  
Last EDR Contact: 04/30/2007  
Next Scheduled EDR Contact: 07/16/2007  
Data Release Frequency: Annually

## OTHER DATABASE(S)

Depending on the geographic area covered by this report, the data provided in these specialty databases may or may not be complete. For example, the existence of wetlands information data in a specific report does not mean that all wetlands in the area covered by the report are included. Moreover, the absence of any reported wetlands information does not necessarily mean that wetlands do not exist in the area covered by the report.

### CT MANIFEST: Hazardous Waste Manifest Data

Facility and manifest data. Manifest is a document that lists and tracks hazardous waste from the generator through transporters to a tsd facility.

Date of Government Version: 12/31/2004  
Date Data Arrived at EDR: 02/17/2006  
Date Made Active in Reports: 04/07/2006  
Number of Days to Update: 49

Source: Department of Environmental Protection  
Telephone: 860-424-3375  
Last EDR Contact: 06/13/2007  
Next Scheduled EDR Contact: 09/10/2007  
Data Release Frequency: Annually

# GOVERNMENT RECORDS SEARCHED / DATA CURRENCY TRACKING

## **NJ MANIFEST:** Manifest Information

Hazardous waste manifest information.

Date of Government Version: 04/01/2007  
Date Data Arrived at EDR: 04/05/2007  
Date Made Active in Reports: 05/08/2007  
Number of Days to Update: 33

Source: Department of Environmental Protection  
Telephone: N/A  
Last EDR Contact: 04/05/2007  
Next Scheduled EDR Contact: 07/02/2007  
Data Release Frequency: Annually

## **NY MANIFEST:** Facility and Manifest Data

Manifest is a document that lists and tracks hazardous waste from the generator through transporters to a TSD facility.

Date of Government Version: 10/26/2006  
Date Data Arrived at EDR: 11/29/2006  
Date Made Active in Reports: 01/05/2007  
Number of Days to Update: 37

Source: Department of Environmental Conservation  
Telephone: 518-402-8651  
Last EDR Contact: 06/01/2007  
Next Scheduled EDR Contact: 08/27/2007  
Data Release Frequency: Annually

## **PA MANIFEST:** Manifest Information

Hazardous waste manifest information.

Date of Government Version: 12/31/2005  
Date Data Arrived at EDR: 03/17/2006  
Date Made Active in Reports: 06/06/2006  
Number of Days to Update: 81

Source: Department of Environmental Protection  
Telephone: N/A  
Last EDR Contact: 06/11/2007  
Next Scheduled EDR Contact: 09/10/2007  
Data Release Frequency: Annually

## **RI MANIFEST:** Manifest information

Hazardous waste manifest information

Date of Government Version: 04/09/2007  
Date Data Arrived at EDR: 04/12/2007  
Date Made Active in Reports: 04/27/2007  
Number of Days to Update: 15

Source: Department of Environmental Management  
Telephone: 401-222-2797  
Last EDR Contact: 06/18/2007  
Next Scheduled EDR Contact: 09/17/2007  
Data Release Frequency: Annually

## **WI MANIFEST:** Manifest Information

Hazardous waste manifest information.

Date of Government Version: 12/31/2006  
Date Data Arrived at EDR: 04/27/2007  
Date Made Active in Reports: 06/08/2007  
Number of Days to Update: 42

Source: Department of Natural Resources  
Telephone: N/A  
Last EDR Contact: 04/24/2007  
Next Scheduled EDR Contact: 07/09/2007  
Data Release Frequency: Annually

**Oil/Gas Pipelines:** This data was obtained by EDR from the USGS in 1994. It is referred to by USGS as GeoData Digital Line Graphs from 1:100,000-Scale Maps. It was extracted from the transportation category including some oil, but primarily gas pipelines.

## **Electric Power Transmission Line Data**

Source: PennWell Corporation

Telephone: (800) 823-6277

This map includes information copyrighted by PennWell Corporation. This information is provided on a best effort basis and PennWell Corporation does not guarantee its accuracy nor warrant its fitness for any particular purpose. Such information has been reprinted with the permission of PennWell.

**Sensitive Receptors:** There are individuals deemed sensitive receptors due to their fragile immune systems and special sensitivity to environmental discharges. These sensitive receptors typically include the elderly, the sick, and children. While the location of all sensitive receptors cannot be determined, EDR indicates those buildings and facilities - schools, daycares, hospitals, medical centers, and nursing homes - where individuals who are sensitive receptors are likely to be located.

## **AHA Hospitals:**

Source: American Hospital Association, Inc.

Telephone: 312-280-5991

The database includes a listing of hospitals based on the American Hospital Association's annual survey of hospitals.

# GOVERNMENT RECORDS SEARCHED / DATA CURRENCY TRACKING

## **Medical Centers: Provider of Services Listing**

Source: Centers for Medicare & Medicaid Services

Telephone: 410-786-3000

A listing of hospitals with Medicare provider number, produced by Centers of Medicare & Medicaid Services, a federal agency within the U.S. Department of Health and Human Services.

## **Nursing Homes**

Source: National Institutes of Health

Telephone: 301-594-6248

Information on Medicare and Medicaid certified nursing homes in the United States.

## **Public Schools**

Source: National Center for Education Statistics

Telephone: 202-502-7300

The National Center for Education Statistics' primary database on elementary and secondary public education in the United States. It is a comprehensive, annual, national statistical database of all public elementary and secondary schools and school districts, which contains data that are comparable across all states.

## **Private Schools**

Source: National Center for Education Statistics

Telephone: 202-502-7300

The National Center for Education Statistics' primary database on private school locations in the United States.

## **Daycare Centers: Licensed Facilities**

Source: Department of Social Services

Telephone: 916-657-4041

**Flood Zone Data:** This data, available in select counties across the country, was obtained by EDR in 1999 from the Federal Emergency Management Agency (FEMA). Data depicts 100-year and 500-year flood zones as defined by FEMA.

**NWI:** National Wetlands Inventory. This data, available in select counties across the country, was obtained by EDR in 2002 and 2005 from the U.S. Fish and Wildlife Service.

## **Scanned Digital USGS 7.5' Topographic Map (DRG)**

Source: United States Geologic Survey

A digital raster graphic (DRG) is a scanned image of a U.S. Geological Survey topographic map. The map images are made by scanning published paper maps on high-resolution scanners. The raster image is georeferenced and fit to the Universal Transverse Mercator (UTM) projection.

## **STREET AND ADDRESS INFORMATION**

© 2007 Tele Atlas North America, Inc. All rights reserved. This material is proprietary and the subject of copyright protection and other intellectual property rights owned by or licensed to Tele Atlas North America, Inc. The use of this material is subject to the terms of a license agreement. You will be held liable for any unauthorized copying or disclosure of this material.

## **GEOCHECK<sup>®</sup> - PHYSICAL SETTING SOURCE ADDENDUM**

### **TARGET PROPERTY ADDRESS**

5725 THORNHILL DRIVE  
5725 THORNHILL DRIVE  
OAKLAND, CA 94611

### **TARGET PROPERTY COORDINATES**

Latitude (North):	37.83440 - 37° 50' 3.8"
Longitude (West):	122.2124 - 122° 12' 44.6"
Universal Tranverse Mercator:	Zone 10
UTM X (Meters):	569306.6
UTM Y (Meters):	4187528.5
Elevation:	575 ft. above sea level

### **USGS TOPOGRAPHIC MAP**

Target Property Map:	37122-G2 OAKLAND EAST, CA
Most Recent Revision:	1980

EDR's GeoCheck Physical Setting Source Addendum is provided to assist the environmental professional in forming an opinion about the impact of potential contaminant migration.

Assessment of the impact of contaminant migration generally has two principle investigative components:

1. Groundwater flow direction, and
2. Groundwater flow velocity.

Groundwater flow direction may be impacted by surface topography, hydrology, hydrogeology, characteristics of the soil, and nearby wells. Groundwater flow velocity is generally impacted by the nature of the geologic strata.

# GEOCHECK® - PHYSICAL SETTING SOURCE SUMMARY

## GROUNDWATER FLOW DIRECTION INFORMATION

Groundwater flow direction for a particular site is best determined by a qualified environmental professional using site-specific well data. If such data is not reasonably ascertainable, it may be necessary to rely on other sources of information, such as surface topographic information, hydrologic information, hydrogeologic data collected on nearby properties, and regional groundwater flow information (from deep aquifers).

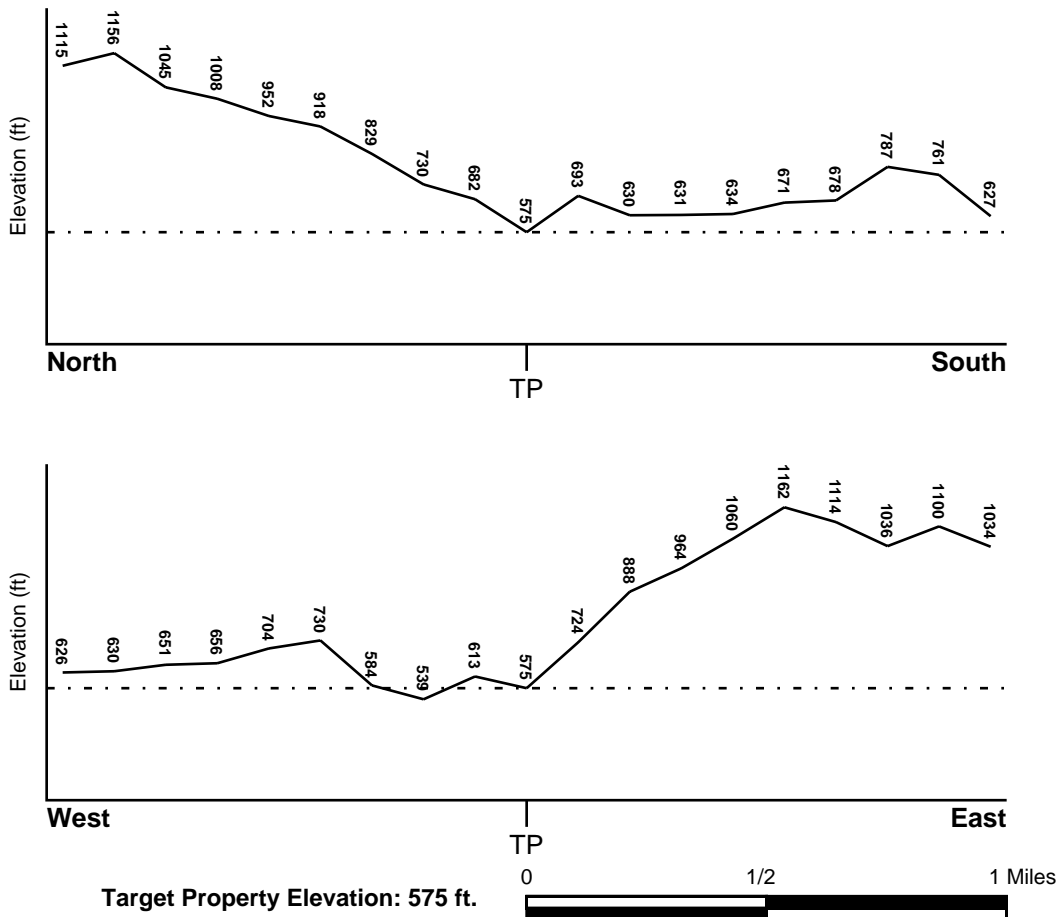
## TOPOGRAPHIC INFORMATION

Surface topography may be indicative of the direction of surficial groundwater flow. This information can be used to assist the environmental professional in forming an opinion about the impact of nearby contaminated properties or, should contamination exist on the target property, what downgradient sites might be impacted.

## TARGET PROPERTY TOPOGRAPHY

General Topographic Gradient: General WSW

## SURROUNDING TOPOGRAPHY: ELEVATION PROFILES



Source: Topography has been determined from the USGS 7.5' Digital Elevation Model and should be evaluated on a relative (not an absolute) basis. Relative elevation information between sites of close proximity should be field verified.

# GEOCHECK® - PHYSICAL SETTING SOURCE SUMMARY

## HYDROLOGIC INFORMATION

Surface water can act as a hydrologic barrier to groundwater flow. Such hydrologic information can be used to assist the environmental professional in forming an opinion about the impact of nearby contaminated properties or, should contamination exist on the target property, what downgradient sites might be impacted.

Refer to the Physical Setting Source Map following this summary for hydrologic information (major waterways and bodies of water).

## **FEMA FLOOD ZONE**

<u>Target Property County</u> ALAMEDA, CA	<u>FEMA Flood Electronic Data</u> YES - refer to the Overview Map and Detail Map
Flood Plain Panel at Target Property:	0650480020B
Additional Panels in search area:	0600110000A

## **NATIONAL WETLAND INVENTORY**

<u>NWI Quad at Target Property</u> OAKLAND EAST	<u>NWI Electronic Data Coverage</u> YES - refer to the Overview Map and Detail Map
--	---

## **HYDROGEOLOGIC INFORMATION**

Hydrogeologic information obtained by installation of wells on a specific site can often be an indicator of groundwater flow direction in the immediate area. Such hydrogeologic information can be used to assist the environmental professional in forming an opinion about the impact of nearby contaminated properties or, should contamination exist on the target property, what downgradient sites might be impacted.

### ***Site-Specific Hydrogeological Data\*:***

Search Radius:	1.25 miles
Status:	Not found

## **AQUIFLOW®**

Search Radius: 1.000 Mile.

EDR has developed the AQUIFLOW Information System to provide data on the general direction of groundwater flow at specific points. EDR has reviewed reports submitted by environmental professionals to regulatory authorities at select sites and has extracted the date of the report, groundwater flow direction as determined hydrogeologically, and the depth to water table.

<u>MAP ID</u>	<u>LOCATION FROM TP</u>	<u>GENERAL DIRECTION GROUNDWATER FLOW</u>
2	1/2 - 1 Mile SSE	Varies

For additional site information, refer to Physical Setting Source Map Findings.

## GEOCHECK® - PHYSICAL SETTING SOURCE SUMMARY

### GROUNDWATER FLOW VELOCITY INFORMATION

Groundwater flow velocity information for a particular site is best determined by a qualified environmental professional using site specific geologic and soil strata data. If such data are not reasonably ascertainable, it may be necessary to rely on other sources of information, including geologic age identification, rock stratigraphic unit and soil characteristics data collected on nearby properties and regional soil information. In general, contaminant plumes move more quickly through sandy-gravelly types of soils than silty-clayey types of soils.

### GEOLOGIC INFORMATION IN GENERAL AREA OF TARGET PROPERTY

Geologic information can be used by the environmental professional in forming an opinion about the relative speed at which contaminant migration may be occurring.

#### **ROCK STRATIGRAPHIC UNIT**

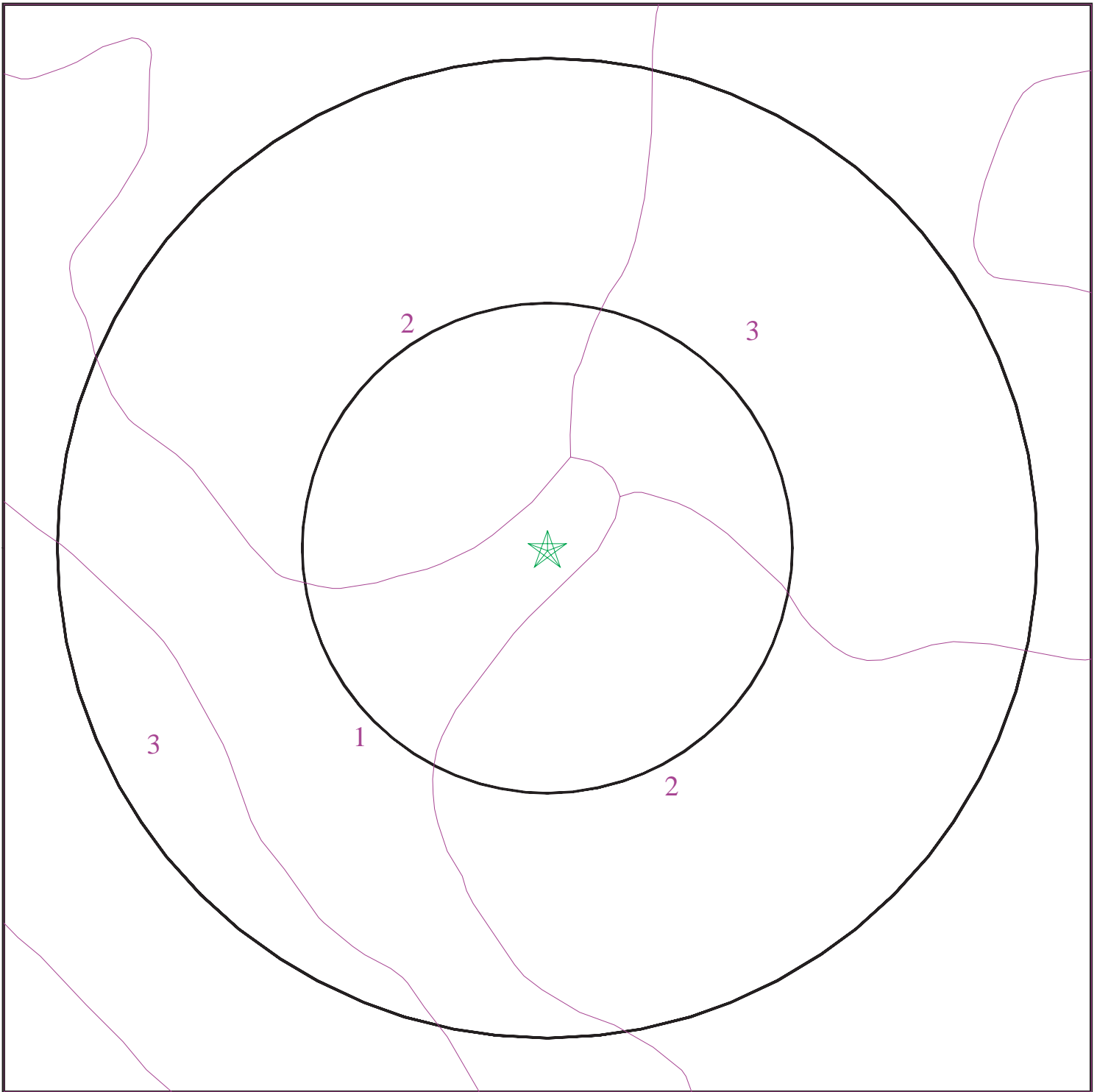
Era:	Cenozoic
System:	Tertiary
Series:	Miocene
Code:	Tm (decoded above as Era, System & Series)

#### **GEOLOGIC AGE IDENTIFICATION**

Category: Stratified Sequence

Geologic Age and Rock Stratigraphic Unit Source: P.G. Schruben, R.E. Arndt and W.J. Bawiec, Geology of the Conterminous U.S. at 1:2,500,000 Scale - a digital representation of the 1974 P.B. King and H.M. Beikman Map, USGS Digital Data Series DDS - 11 (1994).

# SSURGO SOIL MAP - 1961483.2s



- ★ Target Property
- ∩ SSURGO Soil
- ∩ Water



SITE NAME: 5725 Thornhill Drive  
ADDRESS: 5725 Thornhill Drive  
Oakland CA 94611  
LAT/LONG: 37.8344 / 122.2124

CLIENT: Soma Environmental Engineering  
CONTACT: Elena Manzo  
INQUIRY #: 1961483.2s  
DATE: June 21, 2007 5:44 pm



# GEOCHECK® - PHYSICAL SETTING SOURCE SUMMARY

## DOMINANT SOIL COMPOSITION IN GENERAL AREA OF TARGET PROPERTY

The U.S. Department of Agriculture's (USDA) Soil Conservation Service (SCS) leads the National Cooperative Soil Survey (NCSS) and is responsible for collecting, storing, maintaining and distributing soil survey information for privately owned lands in the United States. A soil map in a soil survey is a representation of soil patterns in a landscape. The following information is based on Soil Conservation Service SSURGO data.

### Soil Map ID: 1

Soil Component Name: XERORTHENTS

Soil Surface Texture: Not reported

Hydrologic Group: Not reported

Soil Drainage Class: Not reported

Hydric Status: Soil does not meet the requirements for a hydric soil.

Corrosion Potential - Uncoated Steel: Not Reported

Depth to Bedrock Min: > 0 inches

Depth to Bedrock Max: > 0 inches

Soil Layer Information							
Layer	Boundary		Soil Texture Class	Classification		Permeability Rate (in/hr)	Soil Reaction (pH)
	Upper	Lower		AASHTO Group	Unified Soil		
1	0 inches	60 inches		Not reported	Not reported	Max: 0.00 Min: 0.00	Max: 0.00 Min: 0.00

### Soil Map ID: 2

Soil Component Name: MAYMEN

Soil Surface Texture: loam

Hydrologic Group: Class D - Very slow infiltration rates. Soils are clayey, have a high water table, or are shallow to an impervious layer.

Soil Drainage Class: Somewhat excessive. Soils have high hydraulic conductivity and low water holding capacity. Depth to water table is more than 6 feet.

Hydric Status: Soil does not meet the requirements for a hydric soil.

Corrosion Potential - Uncoated Steel: HIGH

Depth to Bedrock Min: > 10 inches

Depth to Bedrock Max: > 20 inches

## GEOCHECK® - PHYSICAL SETTING SOURCE SUMMARY

Soil Layer Information							
Layer	Boundary		Soil Texture Class	Classification		Permeability Rate (in/hr)	Soil Reaction (pH)
	Upper	Lower		AASHTO Group	Unified Soil		
1	0 inches	19 inches	loam	Silt-Clay Materials (more than 35 pct. passing No. 200), Silty Soils.	FINE-GRAINED SOILS, Silts and Clays (liquid limit less than 50%), silt.	Max: 2.00 Min: 0.60	Max: 6.50 Min: 4.50
2	19 inches	23 inches	unweathered bedrock	Not reported	Not reported	Max: 0.00 Min: 0.00	Max: 0.00 Min: 0.00

### Soil Map ID: 3

Soil Component Name: MAYMEN

Soil Surface Texture: loam

Hydrologic Group: Class D - Very slow infiltration rates. Soils are clayey, have a high water table, or are shallow to an impervious layer.

Soil Drainage Class: Somewhat excessive. Soils have high hydraulic conductivity and low water holding capacity. Depth to water table is more than 6 feet.

Hydric Status: Soil does not meet the requirements for a hydric soil.

Corrosion Potential - Uncoated Steel: HIGH

Depth to Bedrock Min: > 10 inches

Depth to Bedrock Max: > 20 inches

Soil Layer Information							
Layer	Boundary		Soil Texture Class	Classification		Permeability Rate (in/hr)	Soil Reaction (pH)
	Upper	Lower		AASHTO Group	Unified Soil		
1	0 inches	19 inches	loam	Granular materials (35 pct. or less passing No. 200), Silty, or Clayey Gravel and Sand.	FINE-GRAINED SOILS, Silts and Clays (liquid limit less than 50%), silt.	Max: 2.00 Min: 0.60	Max: 6.50 Min: 4.50

# GEOCHECK® - PHYSICAL SETTING SOURCE SUMMARY

Soil Layer Information							
Layer	Boundary		Soil Texture Class	Classification		Permeability Rate (in/hr)	Soil Reaction (pH)
	Upper	Lower		AASHTO Group	Unified Soil		
2	19 inches	23 inches	unweathered bedrock	Not reported	Not reported	Max: 0.00 Min: 0.00	Max: 0.00 Min: 0.00

### LOCAL / REGIONAL WATER AGENCY RECORDS

EDR Local/Regional Water Agency records provide water well information to assist the environmental professional in assessing sources that may impact ground water flow direction, and in forming an opinion about the impact of contaminant migration on nearby drinking water wells.

### WELL SEARCH DISTANCE INFORMATION

<u>DATABASE</u>	<u>SEARCH DISTANCE (miles)</u>
Federal USGS	1.000
Federal FRDS PWS	Nearest PWS within 1 mile
State Database	1.000

### **FEDERAL USGS WELL INFORMATION**

<u>MAP ID</u>	<u>WELL ID</u>	<u>LOCATION FROM TP</u>
No Wells Found		

### **FEDERAL FRDS PUBLIC WATER SUPPLY SYSTEM INFORMATION**

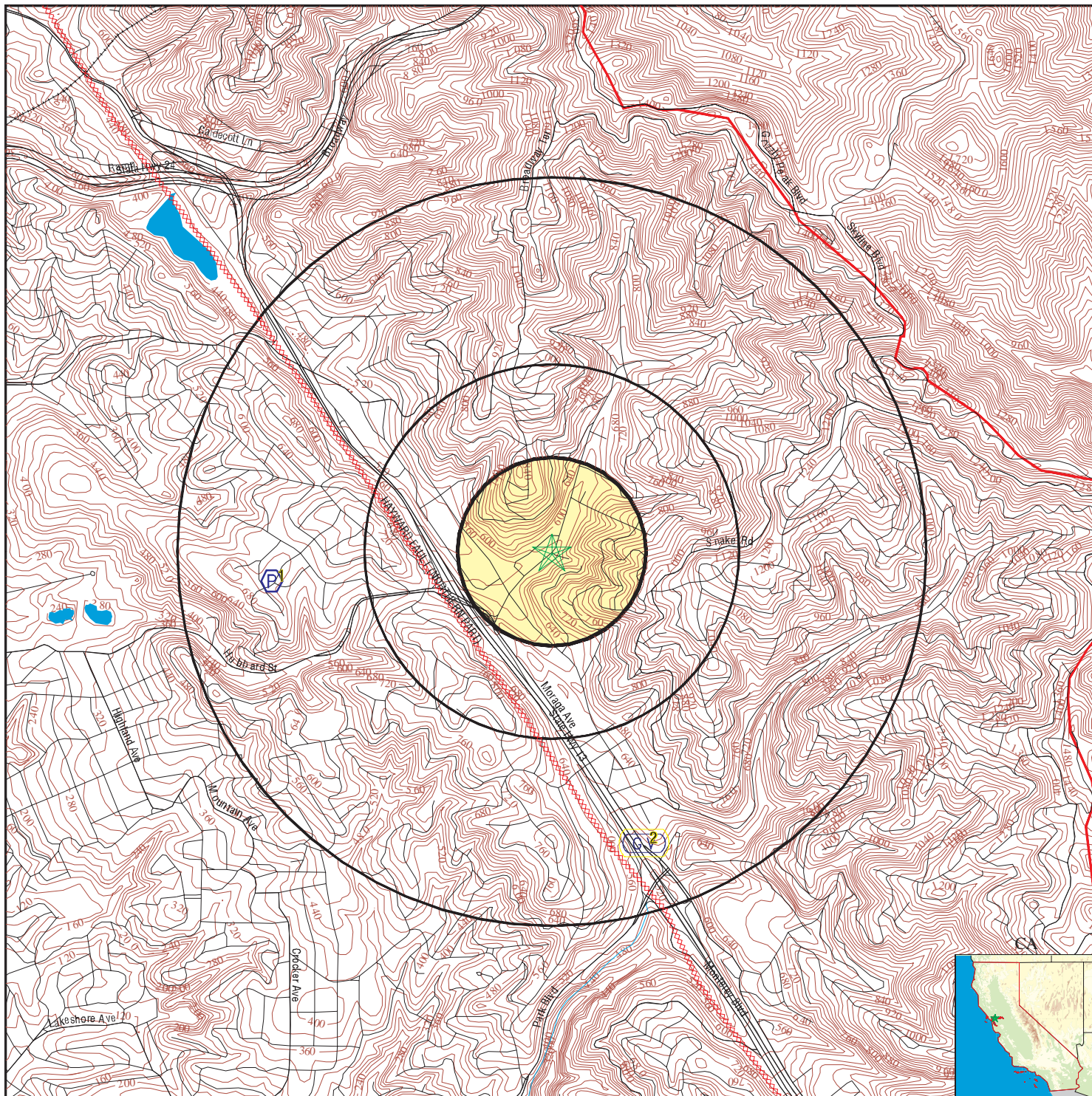
<u>MAP ID</u>	<u>WELL ID</u>	<u>LOCATION FROM TP</u>
1	CA5000072	1/2 - 1 Mile West

Note: PWS System location is not always the same as well location.

### **STATE DATABASE WELL INFORMATION**

<u>MAP ID</u>	<u>WELL ID</u>	<u>LOCATION FROM TP</u>
No Wells Found		

# PHYSICAL SETTING SOURCE MAP - 1961483.2s



- County Boundary
- Major Roads
- Contour Lines
- Earthquake Fault Lines
- Earthquake epicenter, Richter 5 or greater
- Water Wells
- Public Water Supply Wells
- Cluster of Multiple Icons

- Groundwater Flow Direction
- Indeterminate Groundwater Flow at Location
- Groundwater Flow Varies at Location
- Closest Hydrogeological Data
- Oil, gas or related wells



SITE NAME: 5725 Thornhill Drive  
 ADDRESS: 5725 Thornhill Drive  
 Oakland CA 94611  
 LAT/LONG: 37.8344 / 122.2124

CLIENT: Soma Environmental Engineering  
 CONTACT: Elena Manzo  
 INQUIRY #: 1961483.2s  
 DATE: June 21, 2007 5:44 pm

# GEOCHECK® - PHYSICAL SETTING SOURCE MAP FINDINGS

Map ID  
 Direction  
 Distance  
 Elevation

Database      EDR ID Number

<b>1</b>		
<b>West</b>		<b>FRDS PWS</b>
<b>1/2 - 1 Mile</b>		<b>CA5000072</b>
<b>Higher</b>		

PWS ID:	CA5000072	PWS Status:	Not Reported
Date Initiated:	Not Reported	Date Deactivated:	Not Reported
PWS Name:	STEPHEN HOM OAKLAND, CA 94620		

Addressee / Facility:      System Owner/Responsible Party  
 STEPHEN HOM  
 5010 PROCTOR AVENUE  
 OAKLAND, CA 94618

Facility Latitude:      37 50 00	Facility Longitude:      122 13 30
City Served:      Not Reported	
Treatment Class:      Untreated	Population:      49

Violations information not reported.

**ENFORCEMENT INFORMATION:**

Truedate:	09/30/2006	Pwsid:	CA5000072
Pwsname:	MULBERRY MHP	Pwstypcod:	C
Retpopsrvd:	49	Contaminant:	LEAD & COPPER RULE
Void:	95V0001		
Viol. Type:	Initial Tap Sampling for Pb and Cu		
Complperbe:	7/1/1993 0:00:00	Enfdate:	4/4/2000 0:00:00
Complperen:	4/4/2000 0:00:00		
Enf action:	State Compliance Achieved		
Violmeasur:	0		

Truedate:	09/30/2006	Pwsid:	CA5000072
Pwsname:	MULBERRY MHP	Pwstypcod:	C
Retpopsrvd:	49	Contaminant:	7000
Void:	99V0001		
Viol. Type:	CCR Complete Failure to Report		
Complperbe:	10/19/1999 0:00:00	Enfdate:	No Enf Action as of
Complperen:	12/31/2025 0:00:00		
Enf action:	1/18/2007 0:00:00		
Violmeasur:	0		

System Name:	MULBERRY MOBILE HOME PARK	Enf. Action:	State Compliance Achieved
Violation Type:	Initial Tap Sampling for Pb and Cu		
Contaminant:	LEAD & COPPER RULE		
Compliance Period:	1993-07-01 - 2000-04-04		
Violation ID:	95V0001		
Enforcement Date:	2000-04-04		

System Name:	STEPHEN HOM	Enf. Action:	State Compliance Achieved
Violation Type:	Initial Tap Sampling for Pb and Cu		
Contaminant:	LEAD & COPPER RULE		
Compliance Period:	1993-07-01 - 2000-04-04		
Violation ID:	95V0001		
Enforcement Date:	2000-04-04		

## GEOCHECK® - PHYSICAL SETTING SOURCE MAP FINDINGS

### ENFORCEMENT INFORMATION:

System Name:	STEPHEN HOM		
Violation Type:	Initial Tap Sampling for Pb and Cu		
Contaminant:	LEAD & COPPER RULE		
Compliance Period:	1993-07-01 - 2015-12-31		
Violation ID:	95V0001		
Enforcement Date:	Not Reported	Enf. Action:	Not Reported
System Name:	MULBERRY MHP		
Violation Type:	Initial Tap Sampling for Pb and Cu		
Contaminant:	LEAD & COPPER RULE		
Compliance Period:	7/1/1993 0:00:00 - 4/4/2000 0:00:00		
Violation ID:	95V0001		
Enforcement Date:	4/4/2000 0:00:00	Enf. Action:	State Compliance Achieved
System Name:	MULBERRY MHP		
Violation Type:	Initial Tap Sampling for Pb and Cu		
Contaminant:	LEAD & COPPER RULE		
Compliance Period:	07/01/93 - 04/04/00		
Violation ID:	95V0001		
Enforcement Date:	04/04/00	Enf. Action:	State Compliance Achieved
System Name:	MULBERRY MOBILE HOME PARK		
Violation Type:	CCR Complete Failure to Report		
Contaminant:	7000		
Compliance Period:	1999-10-19 - 2015-12-31		
Violation ID:	99V0001		
Enforcement Date:	2000-04-04	Enf. Action:	State Compliance Achieved
System Name:	STEPHEN HOM		
Violation Type:	CCR Complete Failure to Report		
Contaminant:	7000		
Compliance Period:	1999-10-19 - 2015-12-31		
Violation ID:	99V0001		
Enforcement Date:	2000-04-04	Enf. Action:	State Compliance Achieved
System Name:	MULBERRY MHP		
Violation Type:	CCR Complete Failure to Report		
Contaminant:	7000		
Compliance Period:	10/19/1999 0:00:00 - 12/31/2025 0:00:00		
Violation ID:	99V0001		
Enforcement Date:	No Enf Action as of	Enf. Action:	10/17/2006 0:00:00
System Name:	MULBERRY MHP		
Violation Type:	CCR Complete Failure to Report		
Contaminant:	7000		
Compliance Period:	10/19/1999 0:00:00 - 12/31/2025 0:00:00		
Violation ID:	99V0001		
Enforcement Date:	4/12/2007 0:00:00	Enf. Action:	Not Reported
System Name:	MULBERRY MOBILE PARK		
Violation Type:	CCR Complete Failure to Report		
Contaminant:	7000		
Compliance Period:	1999-10-19 - 2015-12-31		
Violation ID:	99V0001		
Enforcement Date:	Not Reported	Enf. Action:	Not Reported
System Name:	MULBERRY MOBILE HOME PARK		
Violation Type:	CCR Complete Failure to Report		
Contaminant:	7000		
Compliance Period:	1999-10-19 - 2015-12-31		
Violation ID:	99V0001		
Enforcement Date:	Not Reported	Enf. Action:	Not Reported

## GEOCHECK® - PHYSICAL SETTING SOURCE MAP FINDINGS

### CONTACT INFORMATION:

Name:	MULBERRY MHP	Population:	49
Contact:	ANTHONY ROBERTSON	Phone:	Not Reported
Address:	7 SHERBURNE HILLS RD DANVILLE, CA 94526		

---

**2**  
**SSE**  
**1/2 - 1 Mile**  
**Lower**

Site ID:	01-1582
Groundwater Flow:	Varies
Shallow Water Depth:	Not Reported
Deep Water Depth:	Not Reported
Average Water Depth:	20
Date:	01/01/1993

**AQUIFLOW 63920**

# GEOCHECK® - PHYSICAL SETTING SOURCE MAP FINDINGS RADON

## AREA RADON INFORMATION

State Database: CA Radon

### Radon Test Results

Zip	Total Sites	> 4 Pci/L	Pct. > 4 Pci/L
94611	27	2	7.41

Federal EPA Radon Zone for ALAMEDA County: 2

- Note: Zone 1 indoor average level > 4 pCi/L.  
 : Zone 2 indoor average level >= 2 pCi/L and <= 4 pCi/L.  
 : Zone 3 indoor average level < 2 pCi/L.

Federal Area Radon Information for Zip Code: 94611

Number of sites tested: 2

Area	Average Activity	% <4 pCi/L	% 4-20 pCi/L	% >20 pCi/L
Living Area - 1st Floor	Not Reported	Not Reported	Not Reported	Not Reported
Living Area - 2nd Floor	Not Reported	Not Reported	Not Reported	Not Reported
Basement	1.550 pCi/L	100%	0%	0%



# PHYSICAL SETTING SOURCE RECORDS SEARCHED

## TOPOGRAPHIC INFORMATION

### **USGS 7.5' Digital Elevation Model (DEM)**

Source: United States Geologic Survey

EDR acquired the USGS 7.5' Digital Elevation Model in 2002 and updated it in 2006. The 7.5 minute DEM corresponds to the USGS 1:24,000- and 1:25,000-scale topographic quadrangle maps. The DEM provides elevation data with consistent elevation units and projection.

### **Scanned Digital USGS 7.5' Topographic Map (DRG)**

Source: United States Geologic Survey

A digital raster graphic (DRG) is a scanned image of a U.S. Geological Survey topographic map. The map images are made by scanning published paper maps on high-resolution scanners. The raster image is georeferenced and fit to the Universal Transverse Mercator (UTM) projection.

## HYDROLOGIC INFORMATION

**Flood Zone Data:** This data, available in select counties across the country, was obtained by EDR in 1999 from the Federal Emergency Management Agency (FEMA). Data depicts 100-year and 500-year flood zones as defined by FEMA.

**NWI:** National Wetlands Inventory. This data, available in select counties across the country, was obtained by EDR in 2002 and 2005 from the U.S. Fish and Wildlife Service.

## HYDROGEOLOGIC INFORMATION

### **AQUIFLOW<sup>R</sup> Information System**

Source: EDR proprietary database of groundwater flow information

EDR has developed the AQUIFLOW Information System (AIS) to provide data on the general direction of groundwater flow at specific points. EDR has reviewed reports submitted to regulatory authorities at select sites and has extracted the date of the report, hydrogeologically determined groundwater flow direction and depth to water table information.

## GEOLOGIC INFORMATION

### **Geologic Age and Rock Stratigraphic Unit**

Source: P.G. Schruben, R.E. Arndt and W.J. Bawiec, Geology of the Conterminous U.S. at 1:2,500,000 Scale - A digital representation of the 1974 P.B. King and H.M. Beikman Map, USGS Digital Data Series DDS - 11 (1994).

### **STATSGO: State Soil Geographic Database**

Source: Department of Agriculture, Natural Resources Conservation Services

The U.S. Department of Agriculture's (USDA) Natural Resources Conservation Service (NRCS) leads the national Conservation Soil Survey (NCSS) and is responsible for collecting, storing, maintaining and distributing soil survey information for privately owned lands in the United States. A soil map in a soil survey is a representation of soil patterns in a landscape. Soil maps for STATSGO are compiled by generalizing more detailed (SSURGO) soil survey maps.

### **SSURGO: Soil Survey Geographic Database**

Source: Department of Agriculture, Natural Resources Conservation Services (NRCS)

Telephone: 800-672-5559

SSURGO is the most detailed level of mapping done by the Natural Resources Conservation Services, mapping scales generally range from 1:12,000 to 1:63,360. Field mapping methods using national standards are used to construct the soil maps in the Soil Survey Geographic (SSURGO) database. SSURGO digitizing duplicates the original soil survey maps. This level of mapping is designed for use by landowners, townships and county natural resource planning and management.

# PHYSICAL SETTING SOURCE RECORDS SEARCHED

## LOCAL / REGIONAL WATER AGENCY RECORDS

### FEDERAL WATER WELLS

#### **PWS:** Public Water Systems

Source: EPA/Office of Drinking Water

Telephone: 202-564-3750

Public Water System data from the Federal Reporting Data System. A PWS is any water system which provides water to at least 25 people for at least 60 days annually. PWSs provide water from wells, rivers and other sources.

#### **PWS ENF:** Public Water Systems Violation and Enforcement Data

Source: EPA/Office of Drinking Water

Telephone: 202-564-3750

Violation and Enforcement data for Public Water Systems from the Safe Drinking Water Information System (SDWIS) after August 1995. Prior to August 1995, the data came from the Federal Reporting Data System (FRDS).

#### **USGS Water Wells:** USGS National Water Inventory System (NWIS)

This database contains descriptive information on sites where the USGS collects or has collected data on surface water and/or groundwater. The groundwater data includes information on wells, springs, and other sources of groundwater.

### STATE RECORDS

#### **Water Well Database**

Source: Department of Water Resources

Telephone: 916-651-9648

#### **California Drinking Water Quality Database**

Source: Department of Health Services

Telephone: 916-324-2319

The database includes all drinking water compliance and special studies monitoring for the state of California since 1984. It consists of over 3,200,000 individual analyses along with well and water system information.

## OTHER STATE DATABASE INFORMATION

#### **California Oil and Gas Well Locations**

Source: Department of Conservation

Telephone: 916-323-1779

### RADON

#### **State Database: CA Radon**

Source: Department of Health Services

Telephone: 916-324-2208

Radon Database for California

#### **Area Radon Information**

Source: USGS

Telephone: 703-356-4020

The National Radon Database has been developed by the U.S. Environmental Protection Agency (USEPA) and is a compilation of the EPA/State Residential Radon Survey and the National Residential Radon Survey. The study covers the years 1986 - 1992. Where necessary data has been supplemented by information collected at private sources such as universities and research institutions.

#### **EPA Radon Zones**

Source: EPA

Telephone: 703-356-4020

Sections 307 & 309 of IRAA directed EPA to list and identify areas of U.S. with the potential for elevated indoor radon levels.

## PHYSICAL SETTING SOURCE RECORDS SEARCHED

### OTHER

**Airport Landing Facilities:** Private and public use landing facilities  
Source: Federal Aviation Administration, 800-457-6656

**Epicenters:** World earthquake epicenters, Richter 5 or greater  
Source: Department of Commerce, National Oceanic and Atmospheric Administration

**California Earthquake Fault Lines:** The fault lines displayed on EDR's Topographic map are digitized quaternary fault lines, prepared in 1975 by the United State Geological Survey. Additional information (also from 1975) regarding activity at specific fault lines comes from California's Preliminary Fault Activity Map prepared by the California Division of Mines and Geology.

### STREET AND ADDRESS INFORMATION

© 2007 Tele Atlas North America, Inc. All rights reserved. This material is proprietary and the subject of copyright protection and other intellectual property rights owned by or licensed to Tele Atlas North America, Inc. The use of this material is subject to the terms of a license agreement. You will be held liable for any unauthorized copying or disclosure of this material.

# Certified Sanborn® Map Report



Sanborn® Library search results  
Certification # 4F90-45AB-BA99

**5725 Thornhill Drive  
5725 Thornhill Drive  
Oakland, CA 94611**

**Inquiry Number 1961483.3S**

**June 22, 2007**



## **The Standard in Environmental Risk Information**

440 Wheelers Farms Rd  
Milford, Connecticut 06461

### **Nationwide Customer Service**

Telephone: 1-800-352-0050  
Fax: 1-800-231-6802  
Internet: [www.edrnet.com](http://www.edrnet.com)

# Certified Sanborn® Map Report

6/22/07

**Site Name:**

5725 Thornhill Drive  
5725 Thornhill Drive  
Oakland, CA 94611

**Client Name:**

Soma Environmental  
6620 Owens Drive  
Pleasanton, CA 94588



**EDR®** Environmental  
Data Resources Inc

EDR Inquiry # 1961483.3S

Contact: Elena Manzo

The complete Sanborn Library collection has been searched by EDR, and fire insurance maps covering the target property location provided by Soma Environmental Engineering were identified for the years listed below. The certified Sanborn Library search results in this report can be authenticated by visiting [www.edrnet.com/sanborn](http://www.edrnet.com/sanborn) and entering the certification number. Only Environmental Data Resources Inc. (EDR) is authorized to grant rights for commercial reproduction of maps by Sanborn Library LLC, the copyright holder for the collection.

## Certified Sanborn Results:

**Site Name:** 5725 Thornhill Drive  
**Address:** 5725 Thornhill Drive  
**City, State, Zip:** Oakland, CA 94611  
**Cross Street:**  
**P.O. #** 2832  
**Project:** NA  
**Certification #** 4F90-45AB-BA99



Sanborn® Library search results  
Certification # 4F90-45AB-BA99

## UNMAPPED PROPERTY

This report certifies that the complete holdings of the Sanborn Library, LLC collection have been searched based on client supplied target property information, and fire insurance maps covering the target property were not found.

Total Maps: 0

The Sanborn Library includes more than 1.2 million Sanborn fire insurance maps, which track historical property usage in approximately 12,000 American cities and towns. Collections searched:

- Library of Congress
- University Publications of America
- EDR Private Collection

## Limited Permission To Make Copies

Soma Environmental Engineering (the client) is permitted to make up to THREE photocopies of this Sanborn Map transmittal and each fire insurance map accompanying this report solely for the limited use of its customer. No one other than the client is authorized to make copies. Upon request made directly to an EDR Account Executive, the client may be permitted to make a limited number of additional photocopies. This permission is conditioned upon compliance by the client, its customer and their agents with EDR's copyright policy; a copy of which is available upon request.

### Disclaimer - Copyright and Trademark notice

This Report contains certain information obtained from a variety of public and other sources reasonably available to Environmental Data Resources, Inc. It cannot be concluded from this Report that coverage information for the target and surrounding properties does not exist from other sources. NO WARRANTY EXPRESSED OR IMPLIED, IS MADE WHATSOEVER IN CONNECTION WITH THIS REPORT. ENVIRONMENTAL DATA RESOURCES, INC. SPECIFICALLY DISCLAIMS THE MAKING OF ANY SUCH WARRANTIES, INCLUDING WITHOUT LIMITATION, MERCHANTABILITY OR FITNESS FOR A PARTICULAR USE OR PURPOSE. ALL RISK IS ASSUMED BY THE USER. IN NO EVENT SHALL ENVIRONMENTAL DATA RESOURCES, INC. BE LIABLE TO ANYONE, WHETHER ARISING OUT OF ERRORS OR OMISSIONS, NEGLIGENCE, ACCIDENT OR ANY OTHER CAUSE, FOR ANY LOSS OF DAMAGE, INCLUDING, WITHOUT LIMITATION, SPECIAL, INCIDENTAL CONSEQUENTIAL, OR EXEMPLARY DAMAGES. ANY LIABILITY ON THE PART OF ENVIRONMENTAL DATA RESOURCES, INC. IS STRICTLY LIMITED TO A REFUND OF THE AMOUNT PAID FOR THIS REPORT. Purchaser accepts this Report "AS IS". Any analyses, estimates, ratings, environmental risk levels or risk codes provided in this Report are provided for illustrative purposes only, and are not intended to provide, nor should they be interpreted as providing any facts regarding, or prediction or forecast of, any environmental risk for any property. Only a Phase I Environmental Site Assessment performed by an environmental professional can provide information regarding the environmental risk for any property. Additionally, the information provided in this Report is not to be construed as legal advice.

Copyright 2007 by Environmental Data Resources, Inc. All rights reserved. Reproduction in any media or format, in whole or in part, of any report or map of Environmental Data Resources, Inc., or its affiliates, is prohibited without prior written permission.

EDR and its logos (including Sanborn and Sanborn Map) are trademarks of Environmental Data Resources, Inc. or its affiliates. All other trademarks used herein are the property of their respective owners.



**EDR**® Environmental  
Data Resources Inc

**The EDR-City Directory**  
*Abstract*

**5725 Thornhill Drive  
5725 Thornhill Drive  
Oakland, CA 94611**

**Inquiry Number: 1961483.6**

**Friday, June 22, 2007**

**The Standard in  
Environmental Risk  
Information**

440 Wheelers Farms Road  
Milford, Connecticut 06461

**Nationwide Customer Service**

Telephone: 1-800-352-0050  
Fax: 1-800-231-6802  
Internet: [www.edrnet.com](http://www.edrnet.com)

# EDR City Directory Abstract

Environmental Data Resources, Inc.'s (EDR) City Directory Abstract is a screening report designed to assist environmental professionals in evaluating potential liability on a target property resulting from past activities. EDR's City Directory Abstract includes a search and abstract of available city directory data. For each address, the directory lists the name of the corresponding occupant at five year intervals.

***Thank you for your business.***

Please contact EDR at 1-800-352-0050  
with any questions or comments.

## **Disclaimer - Copyright and Trademark Notice**

This Report contains certain information obtained from a variety of public and other sources reasonably available to Environmental Data Resources, Inc. It cannot be concluded from this Report that coverage information for the target and surrounding properties does not exist from other sources. **NO WARRANTY EXPRESSED OR IMPLIED, IS MADE WHATSOEVER IN CONNECTION WITH THIS REPORT. ENVIRONMENTAL DATA RESOURCES, INC. SPECIFICALLY DISCLAIMS THE MAKING OF ANY SUCH WARRANTIES, INCLUDING WITHOUT LIMITATION, MERCHANTABILITY OR FITNESS FOR A PARTICULAR USE OR PURPOSE. ALL RISK IS ASSUMED BY THE USER. IN NO EVENT SHALL ENVIRONMENTAL DATA RESOURCES, INC. BE LIABLE TO ANYONE, WHETHER ARISING OUT OF ERRORS OR OMISSIONS, NEGLIGENCE, ACCIDENT OR ANY OTHER CAUSE, FOR ANY LOSS OR DAMAGE, INCLUDING, WITHOUT LIMITATION, SPECIAL, INCIDENTAL, CONSEQUENTIAL, OR EXEMPLARY DAMAGES. ANY LIABILITY ON THE PART OF ENVIRONMENTAL DATA RESOURCES, INC. IS STRICTLY LIMITED TO A REFUND OF THE AMOUNT PAID FOR THIS REPORT.** Purchaser accepts this Report "AS IS". Any analyses, estimates, ratings, environmental risk levels or risk codes provided in this Report are provided for illustrative purposes only, and are not intended to provide, nor should they be interpreted as providing any facts regarding, or prediction or forecast of, any environmental risk for any property. Only a Phase I Environmental Site Assessment performed by an environmental professional can provide information regarding the environmental risk for any property. Additionally, the information provided in this Report is not to be construed as legal advice.

Copyright 2007 by Environmental Data Resources, Inc. All rights reserved. Reproduction in any media or format, in whole or in part, of any report or map of Environmental Data Resources, Inc. or its affiliates is prohibited without prior written permission.

EDR and its logos (including Sanborn and Sanborn Map) are trademarks of Environmental Data Resources, Inc. or its affiliates. All other trademarks used herein are the property of their respective owners.

## **SUMMARY**

- ***City Directories:***

Business directories including city, cross reference and telephone directories were reviewed, if available, at approximately five year intervals for the years spanning 1920 through 2002. (These years are not necessarily inclusive.) A summary of the information obtained is provided in the text of this report.

This report compiles information by geocoding the subject properties (that is, plotting the latitude and longitude for such subject properties and obtaining data concerning properties within 1/8th of a mile of the subject properties). There is no warranty or guarantee that geocoding will report or list all properties within the specified radius of the subject properties and any such warranty or guarantee is expressly disclaimed. Accordingly, some properties within the aforementioned radius and the information concerning those properties may not be referenced in this report.



**Date EDR Searched Historical Sources:** June 21, 2007

**Target Property:**

5725 Thornhill Drive  
Oakland, CA 94611

<u>Year</u>	<u>Uses</u>	<u>Source</u>
1920	Address Not Listed in Research Source	R. L. Polk & Co. of California
1925	Address Not Listed in Research Source	R. L. Polk & Co. of California
1926	Address Not Listed in Research Source	R. L. Polk & Co.
1932	Address Not Listed in Research Source	R. L. Polk & Co. of California
1933	Address Not Listed in Research Source	R. L. Polk & Co.
1938	Address Not Listed in Research Source	Pacific Telephone
1940	Address Not Listed in Research Source	R. L. Polk & Co.
1943	Address Not Listed in Research Source	R. L. Polk & Co.
1945	Address Not Listed in Research Source	The Pacific Telephone & Telegraph Co.
1946	Address Not Listed in Research Source	R. L. Polk & Co.
1950	<b>**THORNHILL DR**</b> FRANK S SHELL SERVICE (5725)	The Pacific Telephone & Telegraph Co.
1951	Address Not Listed in Research Source	R. L. Polk & Co.
1954	Address Not Listed in Research Source	R. L. Polk & Co. of California
1955	<b>**THORNHILL DR**</b> MONTCLAIR SHELL SERVICE (5725) THOMPSON HERB MONTCLAIR SHELL SERV (5725)	R. L. Polk & Co.
1956	Address Not Listed in Research Source	Pacific Telephone
1959	Address Not Listed in Research Source	R. L. Polk & Co.

<u>Year</u>	<u>Uses</u>	<u>Source</u>
1960	Address Not Listed in Research Source	Pacific Telephone
1962	<b><u>**THORNHILL DR**</u></b> MONTCLAIR SHELL SERVICE (5725) THOMPSON HERB MONTCLAIR SHELL SERV (5725)	Pacific Telephone
1965	Address Not Listed in Research Source	R. L. Polk & Co.
1967	<b><u>**THORNHILL DR**</u></b> MONTCLAIR SHELL SERVICE (5725)	R. L. Polk Co.
1970	<b><u>**THORNHILL DR**</u></b> MONTCLAIR SHELL SERVICE (5725) THOMPSON HERB MONTCLAIR SHELL SERVICE (5725)	R. L. Polk & Co.
1973	Address Not Listed in Research Source	Pacific Telephone
1975	Address Not Listed in Research Source	Pacific Telephone
1976	Address Not Listed in Research Source	R. L. Polk & Co.
1979	Address Not Listed in Research Source	Pacific Telephone
1980	<b><u>**THORNHILL DR**</u></b> MONTCLAIR SHELL SERVICE (5725) THOMPSON HERB MONTCLAIR SHELL SERVICE (5725)	Pacific Telephone
1982	Address Not Listed in Research Source	Pacific Telephone
1984	Address Not Listed in Research Source	Pacific Bell
1986	<b><u>**THORNHILL DR**</u></b> MON TCLAIR MOBIL S E RVICE (5725)	Pacific Bell White Pages
1991	<b><u>**THORNHILL DR**</u></b> MON TCLAIR AUTOMOTIVE S E RVICE (5725) MONTCLAIR AUTONLOTIVE SERVICE (5725)	Pacific Bell White Pages
1992	<b><u>**THORNHILL DR**</u></b> MONTCLAIR AUTOMOTIVE SERVICE (5725)	Pacific Bell Directory
1996	<b><u>**THORNHILL DR**</u></b> MONTCLAIR AUTOMOTIVE SERVICE (5725)	Pacific Bell Directory
2000	<b><u>**THORNHILL DR**</u></b> MONTCLAIR GAS & AUTOCARE (5725)	Pacific Bell
2002	Address Not Listed in Research Source	PACIFIC BELL

## Adjoining Properties

### SURROUNDING

Multiple Addresses  
Oakland, CA 94611

<u>Year</u>	<u>Uses</u>	<u>Source</u>
1920	Address Not Listed in Research Source	R. L. Polk & Co. of California
1925	Address Not Listed in Research Source	R. L. Polk & Co. of California
1926	Address Not Listed in Research Source	R. L. Polk & Co.
1932	Address Not Listed in Research Source	R. L. Polk & Co. of California
1933	<b>**GRISBORNE AVE**</b> NEUMANN MERVYN E (JOHANNA M) CARRIER OKLD PO R (5658) KIRKPATRICK GORDON R (MARGERY) SLSMN OKLD POULTRY & EGG CO R (5738) DAHLIN EMERY A (RUTH) FITTER PG & E CO R (5750)	R. L. Polk & Co.
	<b>**THORNHILL DR**</b> ROSE CHAS (FRIEDA) SLSMN G W CASWELL CO R (5711) ROBINSON H K STEN UC R (5730) FUNKE DAVIS L GRO (5739) FUNKE DAVIS L GRO (5741) FUNKE EMMA B STEN OKLD WHOL GRO CO R (5741) SCHUNEMAN OTTO A GAS STA (5745) JOHNSON ALBT (JESSIE S) MEATS (5749) GRIMM WM (IDA V) BARBER (5759) HARTSOUGH FULTON E (JEAN) OPTOM CHINN-BERETTA OPTICAL CO R (5760) HERATY PHILIP F (ELEANOR) REAL EST (5815)	R. L. Polk & Co.
1938	<b>**CABOT DR**</b> BEEDY J C R (5697) WINSTEAD JOHN S R (5711) OEHLMANN WALTER H R (5723) WIGGINS J S R (5751) BEEMAN DAVID E R (5754)	Pacific Telephone
	<b>**GRISBORNE AVE**</b> HARRIS HAROLD H R (5635) KLAIBER S MONTCLAIR BEAUTY SHOP (5658) FEE C E R (5733) DE LIGNE AUGUSTUS A MRS R (5738)	Pacific Telephone

<u>Year</u>	<u>Uses</u>	<u>Source</u>
1938	(continued)	
	TIRET WILLIAM J R (5744)	
	DAHLIN DUKE R (5750)	
	<b>**<u>MERRIEWOOD DR</u>**</b>	Pacific Telephone
	REYNOLDS D C R (5672)	
	MERRITT CLARENCE C R (5688)	
	VAN ETTEN RICHARD C R (5700)	
	ANDERSON O B R (5701)	
	<b>**<u>THORNHILL DR</u>**</b>	Pacific Telephone
	ALLEN WARREN B DR R (5621)	
	FUNK DAVIS L R (5677)	
	HAMBLETON EVERETT J R (5700)	
	MONTCLAIR PRESBYTERIAN CHURCH (5701)	
	ROSE CHARLES R (5711)	
	ROBINSON F H R (5730)	
	FUNKS MONTCLAIR GROCERY (5741)	
	MONTCLAIR MEAT MARKET (5749)	
	MITCHELL MARLI R (5760)	
	SMITH CHARLES A R (5760)	
	WAYSIDE LUNCH (5761)	
	WELGE MINNIE M WAYSIDE LUNCH (5761)	
	HERATY PHIL REAL ESTATE (5815)	
	<b>**<u>THORNHILL PL</u>**</b>	Pacific Telephone
	SCHUNEMAN OTTO A R (5737)	
1940	Address Not Listed in Research Source	R. L. Polk & Co.
1943	<b>**<u>CABOT DR</u>**</b>	R. L. Polk & Co.
	WERFEL DAVID A LORRAINE COLLN MGR MILENS JWLRS H (5700)	
	SHIVERTS LUCILLE M MRS SLSWN MONTCLAIR REALTY CO R (5710)	
	SHIVERTS MILFORD H LUCILLE SLSMN H (5710)	
	OEHLMANN WALTER H MARY H INS AGT H (5723)	
	FARRELL JAS D ELIZ E SLSMN HARRY BERCOVICH H (5751)	
	DOYLE HAROLD ROSE CLK H (5754)	
	PRINGLE EDWIN F GERALDINE PRINGLE BROS R (5772)	
	<b>**<u>GRISBORNE AVE</u>**</b>	R. L. Polk & Co.
	HARRIS HAROLD H JOSEPHINE H (5635)	
	KLAIBER CARL J GLADYS ELECTN H (5658)	
	SLOAN F P FLORENCE SLSMN H (5675)	
	EISZLER W A H (5738)	
	DE LUGNE AUGUSTA A MRS R (5738)	
	HIESTER ELWOOD C ELSA ESTIMATOR THEO L ROSENBERG H (5744)	

**Year   Uses**

**Source**

1943 (continued)

DAHLIN EMERY A RUTH H (5750)

**\*\*MERRIEWOOD DR\*\***

R. L. Polk & Co.

BROWN LESTER G BIRDIE SLSMN FLB R (5679)

MARTINEZ RAY TMSTR R (5687)

WOLF GUY W H (5688)

AMBLER KENNETH C RAE RADIO ENG H (5700)

ANDERSON ORVILLE B EVA E TCHR H (5701)

PHILLIPS ALVERA M WITH F BRUCE MAIDEN & CO R (5701)

PHILLIPS DON CLK ROOS BROS R (5701)

**\*\*THORNHILL CT\*\***

R. L. Polk & Co.

ROSE CHAS FRIEDA SLSMN H (5711)

TUCKER JOHN M KATRINE J P SHIPFTR H (5815)

**\*\*THORNHILL DR\*\***

R. L. Polk & Co.

ALLEN WARREN B ELMA M PHYS H (5621)

PRICE KENNETH L PAULINE EMP MCMCO H (5664)

PRICE PAULINE G LABTY TECHN PROVIDENCE HOSP R (5664)

MATHEWS J M G N MACH H (5667)

NOSTRAND WM G CHARLOTTE WINSLOW ENGINEERING CO H (5680)

HAMBLETON EVERETT J AGNES FCTYWKR H (5700)

CHAPEL IN THE HILLS REV S S PRATT PASTOR (5701)

MONTCLAIR PRESBYTERIAN CHURCH (5701)

THOMSEN MARINUS THINE E H (5701)

SCHUNEMAN OTTO A META C STA ATDT H (5745)

SCHUNEMAN RAMONA R (5745)

REED GLADYS L KEELE & REED R (5760)

SMITH CHAS A MAE M SLSMN WINDER & GAHAN CORP H (5760)

TUCKER K JUNE STEN WESTINGHOUSE ELEC SUPP CO R (5815)

JOHNSON NEIL W ETHEL REPR WE CO R (5843)

1945 **\*\*CABOT DR\*\***

The Pacific Telephone & Telegraph Co.

BEEDY J C R (5697)

WERFEL DAVID R (5700)

WILSON E D R (5707)

HAMLIN PAULINE R (5710)

CALDWELL DAVID H R (5711)

TRUEBLOOD GEO R (5715)

OEHLMANN WALTER H R (5723)

WELLIVER ANDREW M R (5732)

FARRELL JIM R (5751)

DOYLE HAROLD R (5754)

PRINGLE EDWIN F R (5772)

**Year   Uses**

1945 (continued)

**\*\*CABOT PL\*\***

WOODS A B R (5757)

**\*\*GRISBORNE AVE\*\***

HARRIS HAROLD H R (5635)

JOHNSON GERTRUDE E R (5650)

KLALBER CARL J JR R (5658)

SLOAN F P R (5675)

FUNK DAVIS L R (5708)

CARPENTER ROBT C R (5733)

DE LIGNE AUGUSTUS A MRS R (5738)

HIESTER AL R (5744)

DAHLIN RUTH L R (5750)

**\*\*MERRIEWOOD DR\*\***

NICKISON ROBT MRS R (5679)

MARTINEZ ELISA R (5687)

WYNN W H R (5688)

BLUM JANE MRS R (5693)

SMITH MERLE R (5693)

MARTIN JOHN J R (5700)

ANDERSON O B R (5701)

**\*\*THORNHILL CT\*\***

MONTCLAIR CHAPEL IN THE HILLS (5701)

PETERSEN CATHERINE M R (5815)

**\*\*THORNHILL DR\*\***

ALLEN WARREN B DR R (5621)

PRICE KENNETH L R (5664)

MATHEWS J M MRS R (5667)

WRASSE V E R (5677)

NOSTRAND WM G R (5680)

HAMBLETON EVERETT J R (5700)

ROSE CHARLES R (5711)

WEHE J W JR R (5730)

MONTCLAIR FOOD CENTER GROCRS (5741)

CUADRA ALFRED R (5760)

EDWARDS W A LT R (5760)

JOHNSON NEIL W R (5843)

**\*\*THORNHILL PL\*\***

SCHUNEMAN OTTO A R (5737)

1946   Address Not Listed in Research Source

1950   **\*\*CABOT DR\*\***

**Source**

The Pacific Telephone & Telegraph Co.

The Pacific Telephone & Telegraph Co.

The Pacific Telephone & Telegraph Co.

The Pacific Telephone & Telegraph Co.

The Pacific Telephone & Telegraph Co.

The Pacific Telephone & Telegraph Co.

R. L. Polk & Co.

The Pacific Telephone & Telegraph Co.

**Year   Uses**

**Source**

1950 (continued)

REWOLDT N F R (5697)  
WERFEL DAVID R (5700)  
ROSENBERG BENI R (5707)  
CALDWELL DAVID II R (5711)  
TRUEBLOOD GEO R (5715)  
OEHLMANN WALTER H R (5723)  
WELLIVER ANDREW MR (5732)  
FARRELL JIM R (5751)  
HERZIG A S R (5757)

**\*\*GRISBORNE AVE\*\***

The Pacific Telephone & Telegraph Co.

JOHNSON GERTRUDE E R (5650)  
BATES ROBT C R (5675)  
MATTSCN ROBT E R (5708)  
ZACHARIE GEO L R (5709)  
COELHO A G LATHNG (5725)  
COELHO ALVIN G R (5725)  
CARPENTER ROBT C R (5733)  
DELLCATETTE & GROCERETTE THE (5738)  
HOWARD ED (5744)  
DAHLILIN RUTH L R (5750)

**\*\*MERRIEWOOD DR\*\***

The Pacific Telephone & Telegraph Co.

ROBERTS ARLIE S R (5672)  
WETTLING LOUIS E R (5679)  
MARTINEZ ELISA R (5687)  
PECK FRANKLIN T R (5688)  
HOFFMANN STERLING P MD R (5693)  
MARTIN JOHB J R (5700)

**\*\*THORNHILL CT\*\***

The Pacific Telephone & Telegraph Co.

SCHUNEMAN OTTO A R (5737)

**\*\*THORNHILL DR\*\***

The Pacific Telephone & Telegraph Co.

ALLEN WARREN B DR R (5621)  
MC KAY WM I R (5624)  
PRICE KENNETH L R (5664)  
MATHEWS J M MRS R (5667)  
WRASSE V F R (5677)  
BACON IDA N R (5680)  
PERRIN GEO WM LT R (5680)  
HAMBLETON EVERETT J R (5700)  
MAYES T A R (5708)  
CHULKOFF MICHAEL R (5711)  
KAMENSKY CHESTER R (5711)  
SARGENT DALLAS R (5712)

<u>Year</u>	<u>Uses</u>	<u>Source</u>
1950	(continued)	
	BACHTOLD ERNEST F R (5724)	
	RILEA W I R (5730)	
	MONTCLAIR FOOD CENTER GROCRS (5741)	
	CUIADRA ALFRED R (5760)	
	FLEDDERMAN H L R (5760)	
	ALMAR CLEANERS (5761)	
	WOLINER ALBERT J R (5761)	
	TUSSMAN JOE R (5815)	
	JOHNSON NEIL W R (5843)	
1951	Address Not Listed in Research Source	R. L. Polk & Co.
1954	Address Not Listed in Research Source	R. L. Polk & Co. of California
1955	<b>**CABOT DR**</b>	R. L. Polk & Co.
	REWOLDT N F R (5697)	
	WERFEL DAVID (5700)	
	HAMLIN PAULINE R (5710)	
	CALDWELL DAVID H R (5711)	
	TRUEBLOOD GEO R (5715)	
	SMITH P K (5723)	
	SUTER EDW J R (5732)	
	BURNS ROLLAND F (5733)	
	HOPP HELEN (5733)	
	ANDERSON GEO T R (5751)	
	MORGAN ARDELL (5754)	
	HERZIG A S R (5757)	
	KEUSSEFF T L R (5772)	
	<b>**GRISBORNE AVE**</b>	R. L. Polk & Co.
	HARRIS HAROLD H MRS R (5627)	
	HANCOCK C WILLARD (5635)	
	JOHNSON GERTRUDE E R (5650)	
	FOSTER WALTER D (5658)	
	HANNON ROBT J (5670)	
	MAYER H E (5675)	
	FUNK DAVIS L MRS (5700)	
	HILLEGAS CHARLOTTE (5700)	
	ALEXANDER ROBT BENSON R (5701)	
	MATTSON ROBT E R (5708)	
	ZACHARIE GEO L R (5709)	
	COELHO A G LATHNG (5725)	
	COELHO ALVIN G (5725)	
	KINCAID CLYDE W (5725)	



**Year   Uses**

**Source**

1955 (continued)

SPENGLER JOHN C (5732)  
KENDRICK DAVID D (5733)  
GARDNER KENNETH G (5738)  
HILLEGAS RALPH E (5744)  
DAHLIN DUKE R (5750)

**\*\*MERRIEWOOD DR\*\***

R. L. Polk & Co.

ROBERTS ARLIE S (5672)  
MCHENRY JAS A (5679)  
MILLER BETHEL MRS (5687)  
PECK FRANKLIN T (5688)  
LOU M (5693)  
MARTINEZ ELISA (5693)  
MARTIN ARLINE H (5700)  
ANDERSON EVA E MRS R (5701)  
PHILLIPS ALVERA M (5701)

**\*\*THORNHILL DR\*\***

R. L. Polk & Co.

GRAY JACK (5624)  
ALLEN WARREN B DR (5631)  
ROSE GEO W (5656)  
PRICE KENNETH L R (5664)  
WAGNER W B (5667)  
ADELE S BEAUTY SHOP (5677)  
WRASSE V E R (5677)  
PERRIN GEO WM LCDR (5680)  
HAMBLETON EVERETT J R (5700)  
MONTCLAIR PRESBYTERIAN CHURCH (5701)  
SARGENT DALLAS R (5712)  
WORSHAM J H R (5718)  
BAUMANN EVELYN MRS (5724)  
THOMAS BILL T (5724)  
RILEA W I R (5730)  
MONTCLAIR FOOD CENTER GROCRS (5741)  
BUTLER S MARKET (5749)  
CUADRA ALFRED R (5760)  
MILNE DOUGLAS B (5760)  
NUCONOMY CLEANERS (5761)  
WALLIS PATTY (5766)  
SCHELLER DAVID H (5801)  
PETERSEN CATHERINE M R (5814)  
JOHNSON NEIL W R (5843)

**\*\*THORNHILL PL\*\***

R. L. Polk & Co.

SCHUNEMAN OTTO A R (5737)

<u>Year</u>	<u>Uses</u>	<u>Source</u>
1956	Address Not Listed in Research Source	Pacific Telephone
1959	Address Not Listed in Research Source	R. L. Polk & Co.
1960	Address Not Listed in Research Source	Pacific Telephone
1962	<p><b><u>**CABOT DR**</u></b></p> <p>DEAN C M (5697)</p> <p>MC FERRAN JAS P (5707)</p> <p>RESIDENCE (5710)</p> <p>TAYLOR JOHN P (5711)</p> <p>TRUEBLOOD GEO MRS (5715)</p> <p>GERHARDY LOUIS P (5723)</p> <p>GERHARDY LOUIS P INS (5723)</p> <p>DITZLER HUGH W JR (5727)</p> <p>SUTER EDW J (5732)</p> <p>BURNS ROLLAND F (5733)</p> <p>HOPP HELEN (5733)</p> <p>KRUMHOLZ IRVING L (5739)</p> <p>STAYER LOUIS L (5740)</p> <p>TONELLI ALFRED (5745)</p> <p>FRENCH RAYMOND T (5751)</p> <p>MORGAN ARDELL (5754)</p> <p>HERZIG A S COML ARTST (5757)</p> <p>CHEN M (5763)</p> <p>LEE LONNIE (5766)</p> <p>LEE WALTON R (5766)</p> <p>KEUSSEFF T L (5772)</p> <p><b><u>**GRISBORNE AVE**</u></b></p> <p>HARRIS HAROLD H MRS (5627)</p> <p>BANTA ALFRED E ACCT (5635)</p> <p>DAL MAZZO B (5658)</p> <p>HANNON ROBT J (5670)</p> <p>OUELLET GEO (5675)</p> <p>BREITENSTEIN PETER F (5701)</p> <p>GLENN JIM VICTOR (5708)</p> <p>ZACHARIE GEO L (5709)</p> <p>COELHO ALVIN G (5725)</p> <p>KINCAID CLYDE W (5725)</p> <p>SPENGLER JOHN C (5732)</p> <p>MUELLER HARRIET (5733)</p> <p>PENNEKAMP GERTRUDE (5733)</p>	<p>Pacific Telephone</p> <p>Pacific Telephone</p>

**Year   Uses**

**Source**

1962 (continued)

GEWING HEINZ (5738)  
HILLEGAS RALPH E (5744)  
DAHLIN DUKE (5750)  
CARLSON MARTHA MRS (5777)  
CHAPMAN CLINTON R SR (5777)

**\*\*MERRIEWOOD DR\*\***

Pacific Telephone

ROBERTS ARLIE S (5672)  
STANLEY ROBT D (5679)  
REASONER T R (5687)  
PECK FRANKLIN T (5688)  
MARTINEZ RAY TRUCKING (5693)  
MARTIN ARLINE H (5700)  
ANDERSON EVA E MRS (5701)

**\*\*THORNHILL DR\*\***

Pacific Telephone

LEY DON J (5621)  
HIERSOUX JOHN (5624)  
BAKKE GEO A DR (5631)  
DUEMPLING G A (5646)  
DUEMPLING MARIE D (5646)  
GORDON CARLYLE (5656)  
ROSE GEO W (5656)  
COLE FRANK M (5664)  
WAGNER W B (5667)  
ADELES BEAUTY SHOP (5677)  
WRASSE V E (5677)  
PERRIN SHERELL MRS (5680)  
HAMBLETON EVERETT J (5700)  
MONTCLAIR PRESBYTERIAN CHURCH (5701)  
PRIDEMORE W C (5712)  
BRIGHT D BRUCE (5714)  
CROSS WM G MRS (5716)  
HAIGHT ROLLIN W (5718)  
MINI WM (5720)  
ROSE GERALD A (5724)  
RILEA W I (5730)  
SCHUNEMAN OTTO A (5737)  
SPEEDEE MART STORES (5741)  
ACE DAIRY CO OF MONTCLAIR (5745)  
PEYTON ROBT W DR (5758)  
MACHEN D R (5760)  
MATHIESEN JAS M (5760)  
MATHIESEN JOY A (5760)  
NUCONOMY CLEANERS (5761)

**Year   Uses**

**Source**

1962 (continued)

NUDDLEMAN M C DR CHIRPDST (5761)  
DE WITT PATTY (5766)  
STEWART BRADLEY C (5801)  
DUTCHER WM R (5815)  
BLOOM MORRIE (5825)  
BONNELL D H (5825)  
BURCKHARDT G W (5825)  
AHART ADELE M (5835)  
HOWARD LOIS R MRS (5835)  
NEWSOM THOS (5835)  
PENDLETON SAML F (5835)  
TAYLOR HELEN (5843)

1965   Address Not Listed in Research Source

R. L. Polk & Co.

1967   **\*\*CABOT DR\*\***

R. L. Polk Co.

KELL JOHN Z (5697)  
BRUNBERG EWALD N (5700)  
LEWIS HERMAN J (5701)  
MEWHOUS DAVID W (5707)  
MOSS ARNOLD T (5710)  
TAYLOR JOHN P (5711)  
KOMAR CHARLES F (5715)  
KOMAR CONSTRUCTION (5715)  
CRANMER CHARLOTTE MRS (5723)  
DITZLER HUGH W JR (5727)  
SUTER EDW J (5732)  
HUGHES SARAH A MRS (5733)  
KUGLER ALBERT H (5739)  
PELL GEO E (5740)  
TONELLI ALF (5745)  
FRENCH RAY T (5751)  
MORGAN JOHN F (5754)  
HERZIG ALLIE M MRS (5757)  
WONG HERBERT M (5760)  
TREZEK GEO J (5763)  
LEE WALTON R (5766)  
KEUSSEFF THEO L (5772)

**\*\*GRISBORNE AVE\*\***

R. L. Polk Co.

HARRIS JOSEPHINE G MRS (5627)  
BANTA ALF E (5635)  
CHURCH R W III (5658)  
HANNON R J (5670)

**Year   Uses**

**Source**

1967 (continued)

OUELLET GEO A (5675)  
WAGNER MILDRED E MRS (5700)  
ALEXANDER ROST B (5701)  
GLENN JIM V (5708)  
ZACHARIS GEO L (5709)  
COELHO ALVIN G (5725)  
KINCAID ANNIE MRS (5725)  
MUELLER HARRIET M MUS TCHR (5733)  
PENNEKAMP GERTRUDE (5733)  
GEWING HEINZ (5738)  
NEWSOM THOS R (5741)  
HILLEGAE R E (5744)  
OAHLIN EMERY A (5750)  
CARLSON MARTHA MRS (5777)

**\*\*MERRIEWOOD DR\*\***

R. L. Polk Co.

ROBERTS ARLIE S (5672)  
YASTAG JOSEPH (5679)  
FAHNING H L (5680)  
CLARK JOHN (5687)  
PECK FRANKLIN T (5688)  
MARTINEZ RAYMOND A S (5693)  
PRICE JAY (5693)  
THAYER PHILIP H (5699)  
MARTIN ARLINE H MRS (5700)  
ANDERSON EVA E MRS (5701)  
ELLIS J D (5701)

**\*\*THORNHILL DR\*\***

R. L. Polk Co.

LEY MARJORIE MRS MRS (5621)  
HIERSOUX JOHN (5624)  
STURK WILLARD E (5630)  
BAKKE JEANETTE MRS (5631)  
FIELDS GARY C (5638)  
DUEMPLING MARIE MRS (5646)  
ROSE GEO W (5656)  
COLE FRANCIS M (5664)  
HULTEN A P (5667)  
WALKER ODEM (5672)  
PEIPE JANIE (5677)  
PEARE ALLEN M (5680)  
HAMBLETON EVERETT (5700)  
MONTCLAIR PRESBYTERIAN CHURCH (5701)  
PRIDEMORE WOODY C (5712)  
EVANS ZINA P MRS (5714)

**Year   Uses**

**Source**

1967 (continued)

CROSS BILL C (5716)  
HAIGHT RONALD W (5718)  
REA GEO (5720)  
ROSE GERALD (5724)  
RILEA ANN M MRS (5730)  
WOMACK TEXACO SERVICE (5736)  
SCHEUNEMAN O A (5737)  
MARKET (5741)  
SPEEDEE SEVEN ELEVEN MARKET (5741)  
SPEEDEE SEVEN ELEVEN MEAT (5741)  
FREID ALF J (5745)  
THORNHILL PET HOSPITAL (5745)  
NODINE CLAYTON (5758)  
WALTERS SHOE REPAIR (5759)  
FIELDS ROBT J (5760)  
RUSKIN JAY (5760)  
NUCONOMY CLEANERS (5761)  
OSBORN DONALD R (5766)  
KORTEGAARD BIRCHARD L (5801)  
BALDWIN W H (5815)  
APARTMENTS (5825)  
CANTINO THEO J (5825)  
CONNER LLOYD JR (5825)  
JORDAN ALICE H MRS (5825)  
NIE DONALD (5825)  
APARTMENTS (5835)  
ARMITING MICHL F (5835)  
CONLOGUE KAY (5835)  
MEHLLAN DAVID (5835)  
VACANT (5835)  
WOOD SHERARD L (5843)

1970 **\*\*CABOT DR\*\***

R. L. Polk & Co.

KELL K (5697)  
PITTS T W (5701)  
NEWHOUSE DAVID (5707)  
JOHNSON A DALE (5710)  
TAYLOR JOHN P (5711)  
KOMAR CHAS F KOMAR CONSTRUCTION (5715)  
KOMAR CONSTRUCTION (5715)  
CRANMER CHARLOTTE (5723)  
DITZLER HUGH W JR (5727)  
SUTER EDW J (5732)  
ELLINGSON EDW L (5739)

**Year   Uses**

**Source**

1970 (continued)

SEVELSON JULES (5740)  
SEVELSON JULES & ASSOCIATES (5740)  
TONELLI ALFRED (5745)  
FRENCH RAYMOND T (5751)  
MORGAN ARDELL (5754)  
WONG HERBERT M W (5760)  
NOTT WILLARD A (5763)  
COLE D L (5772)  
LARSEN D J (5772)

**\*\*GRISBORNE AVE\*\***

R. L. Polk & Co.

HARRIS HAROLD H MRS (5627)  
BANTA ALFRED E ACCT (5635)  
SCHLADER H JAS (5658)  
OUELLET GEO (5675)  
ALEXANDER ROBT B (5701)  
GLENN JIM VICTOR (5708)  
MAHAFFEY WM L JR (5709)  
COELHO ALVIN G (5725)  
KINCAID CLYDE W (5725)  
MUELLER H (5733)  
PENNEKAMP GERTRUDE (5733)  
NEWSOM THOS (5741)  
IRISH ROBT V (5747)  
DAHLIN DUKE (5750)  
CARLSON M (5777)

**\*\*MERRIEWOOD DR\*\***

R. L. Polk & Co.

ROBERTS ARLIE S (5672)  
VASTAG JOE (5679)  
ARNOLD CHAS D (5687)  
BURTON KEN R (5687)  
PECK FRANKLIN T (5688)  
FOSTER CHAS C (5693)  
MARTINEZ RAY (5693)  
ROBINSON ANDREW M REV (5699)  
ROBINSON DUKE (5699)  
MARTIN A H (5700)  
REIMER CLAUDIA (5701)  
TOPKIS DONALD (5701)

**\*\*THORNHILL DR\*\***

R. L. Polk & Co.

LEY DON J (5621)  
HIERSOUX JOHN (5624)  
WATSON JOS E (5630)

**Year   Uses**

**Source**

1970 (continued)

BOROF L K (5646)  
WILSON GERALD V (5656)  
COLE FRANK M (5664)  
FORESTER WM W (5667)  
BROWN MAGGIE (5672)  
WALKER ODEM (5672)  
PEIPE JANIS (5677)  
PEARE ALLEN (5680)  
PERRIN PAGE (5680)  
HAMBLETON EVERETT J (5700)  
MONTCLAIR PRESBYTERIAN CHURCH (5701)  
OAKLAND PUBLIC SCHOOLS (5701)  
DUNN D CLAY (5708)  
FORD PATGICIA (5712)  
CHAMBERLAIN DON (5714)  
CROSS WM G MRS (5716)  
HAIGHT ROLLIN W (5718)  
SOMERS GEO E (5720)  
ROSE GERALD A (5724)  
RILEA W I (5730)  
MONTCLAIR TEXACO (5736)  
SEVEN-ELEVEN FOOD STORES (5741)  
SPEEDEE MEAT (5741)  
FREID ARTHUR J (5745)  
HANSEN KENNETH E (5745)  
KROGER DIETRICH (5745)  
THORNHILL PET HOSPITAL (5745)  
NODINE CLAYTON A (5758)  
NODINE EMMA H (5758)  
RUSKIN JAY (5760)  
NUCONOMY CLEANERS (5761)  
OSBORN DONALD R (5764)  
DILLARD THOS G (5766)  
SCHLUTER CHAS (5770)  
BERNARDI L E (5772)  
FRIEDMAN J H (5772)  
HOMELAND INVESTMENTS CO (5772)  
SHERMAN S BARBER SHOP (5772)  
TERRACE THE BTY SLN (5772)  
LAWRENCE DALE E (5801)  
BALDWIN W H JR (5815)  
LIQUE R E (5825)  
ARMITAGE MICHAEL F (5835)



<u>Year</u>	<u>Uses</u>	<u>Source</u>
1970	(continued) CONLOGUE KAY (5835) MEDA BETTY (5835)	
1973	Address Not Listed in Research Source	Pacific Telephone
1975	<b>**CABOT DR**</b> HAMBLY R (5697) BONDS RICHARD A (5700) NEWHOUSE DAVID (5707) JOHNSON A DALE (5710) MARTEL ANN (5733) HERRICK JEROME N (5772)	Pacific Telephone
	<b>**GRISBORNE AVE**</b> ALEXANDER ROBT B (5701) GLENN JIM VICTOR (5708) DEGLOW CARL H (5725) MUELLER H (5733) PENNEKAMP GERTRUDE (5733) DOUGHERTY MICHAEL J (5738) IRISH ROBT V (5747) CARNSON M (5777)	Pacific Telephone
	<b>**MERRIEWOOD CIR**</b> FLORIAN BARBARA (5701)	Pacific Telephone
	<b>**MERRIEWOOD DR**</b> LISSOWAY GARY (5688) BEATTY JOHN W (5701) NIEHAUS KENNETH E (5701)	Pacific Telephone
	<b>**THORNHILL DR**</b> FIELDS GARY C (5638) LOBER L (5646) HIGUERA MICHAEL (5656) ALAMEDA COUNTY ASSOCIATION FOR THE MENTALLY RETARDED INFORMA (5667) HAMBLETON EVERETT J (5700) LAKESIDE REGENCY PLAZA THE (5701) FORD PATRICIA (5712) CROSS WM G MRS (5716) FRIED ARTHUR J (5745) NODDIN HELENE I MR-S (925 MAC AR-THR (5758) MORT S RESTAURANT (5761) BELLAH PAT (5770) BALDWIN W H JR (5815) BANKS V R (5825)	Pacific Telephone



**Year   Uses**

**Source**

1980 (continued)

ROBINSON ANDREW M REV (5699)  
ROBINSON DUKE (5699)  
GOODMAN MARK (5701)  
LINDSTEDT M (5701)  
**\*\*THORNHILL DR\*\***  
WALSH W (5621)  
HIERSOUX GLEN (5624)  
WATSON JOS E (5630)  
FIELDS B J (5638)  
FIELDS M & N (5638)  
FIELDS MARK (5638)  
LOBER L (5646)  
BOISVERT RENE (5656)  
KOORHAN GLENN S (5656)  
SCHUMACHER CHRISTY (5656)  
SNYDER C (5667)  
WALKER ODEM (5672)  
PERRIN PAGE (5680)  
HAMBLETON EVERETT J (5700)  
MONTCLAIR PRESBYTERIAN CHURCH (5701)  
PARK DAY SCHOOL (5701)  
BAILEY IAN (5708)  
FORD PATRICIA (5712)  
MORRISSEY KENNETH B (5714)  
WOOD M (5716)  
CASEY BUFORD A (5718)  
SOMERS GEO E (5720)  
ROSE GERALD A (5724)  
MONTCLAIR TEXACO (5736)  
BREHM L K (5737)  
QUILL & LEDGER THE (5737)  
FREID ARTHUR J (5745)  
THORNHILL PET HOSPITAL (5745)  
HAIR IT IS (5759)  
MORTS RESTAURANT (5761)  
ESTES WM (5766)  
BRILES C (5770)  
ZACHARIN M (5770)  
DAYS OF ANTIQUITY (5772)  
GENOS HAIR EMPORIUM (5772)  
GINOS HAIR EMPORIUM (5772)  
HAIR BY ELAINE (5772)  
HAIR BY PAULA (5772)

Pacific Telephone

<u>Year</u>	<u>Uses</u>	<u>Source</u>
1980	(continued) MONTCLAIR NATURAL FOODS (5772) SELLAND CLAY (5801) CIRCLE PRESCHOOL (5815) HIGGINS CHRIS (5825) JUDSON D CAREY (5825) SWAIN WM (5825)	
1982	Address Not Listed in Research Source	Pacific Telephone
1984	Address Not Listed in Research Source	Pacific Bell
1986	<b>**CABOT DR**</b> MOORE JASON (5697) OREILLY CHAS (5697) OREILLY E (5697) MURPHY JOHN P (5700) DOBSON P DOUGLAS (5701) HART JOHN T (5726) DITZLER HUGH W JR & NANCY (5727) DIVALI ENTERPRISES (5727) MARTEL M (5733) MARTEL P (5733) MARTELL LAWRENCE (5733) SIDHU BRAR KARTAR SINGH (5763) WANG B R (5766) WANG BENSON (5766) WANG BIK W (5766) WANG BILL (5766) MC DERMOTT STEVE (5772)	Pacific Bell White Pages
	<b>**GRISBORNE AVE**</b> RAU OTTO (5635) I RAU RICHARD (5635) SCHLADER H JAS (5658) WADE BRIAN (5670) OUELLET GEO (5675) OUELLET R (5675) T MC CLURG MARLO (5708) MILLER ALAN J (5738) BETTYE GEORGE COSMETICS (5747)	Pacific Bell White Pages
	<b>**MERRIEWOOD DR**</b> ROBERTS ARLIE S (5672) READING WM D (5679) ROBINSON ANDREW M REV (5699)	Pacific Bell White Pages

**Year   Uses**

**Source**

1986 (continued)

ROBINSON DUKE (5699)

ROBINSON E (5699)

ROBINSON E (5699)

HARVEY D (5701)

HARVEY D E (5701)

**\*\*THORNHILL DR\*\***

Pacific Bell White Pages

I HIERSOUX GLEN (5624)

CHILDRENS PHONE (5630)

WATSON JOS E (5630)

WATSON JOYCE (5630)

WATSON K S (5630)

WATSON KAREN (5630)

BROOKS GERALD R & B J (5638)

CALIFORNIA COAST INVESTIGATORS (5638)

FIELDS M & N (5638)

FIELDS M S (5638)

FIELDS MARIE (5638)

FIELDS WALTER (5638)

APPLEGARDEN MONTESSORI SCHOOL (5667)

MONTESSORI APPLEGARDEN SCHOOL (5667)

MONTESSORI BAYSIDE (5667)

LONDAGIN WM & DOROTHY (5677)

PERRIN PAGE (5680)

MON TCLAIR PRE S BYTE RIAN CHURCH (5701)

MONTCLAIR PRESS PRESS PUBLICATIONS POBOX 10151  
(5701)

SMILE SAVER BY GREATER CALIFORNIA DENTAL PLAN NO  
CHARGE TO C (5701)

SMILES DAY SCHOOL (5701)

SMILEY D (5701)

BAILEY J (5708)

I BAILEY IAN (5708)

FORD PATRICIA (5712)

MORRISSEY KENNETH B (5714)

ROBERTS JOEL & MARY (5718)

ROBERTS JOHN (5718)

SOMERS GEO E (5720)

SOMERS L E (5720)

A R C ROOF CORP (5737)

A R C ROOF CORP YARD (5737)

BREHM ARCHITECTS (5737)

BREHM K (5737)

MICO PAUL R (5737)

**Year   Uses**

**Source**

1986 (continued)

THIRD PARTY ASSOCIATES INC (5737)  
THIRD PARTY PUBLISHING CO (5737)  
FREID ARTHUR J DVM THORNHILL PET HOSPITAL (5745)  
THORNHILL IR (5745)  
THORNHILL PET HOSPITAL (5745)  
YORK CYNTHIA D DVM (5745)  
YORK D (5745)  
BUSHNELL KEVIN (5760)  
ANGLE D J (5770)  
BRILES C (5770)  
ZACHARIN M (5770)  
B COQUIA L (5772)  
BON APPE TIT N ATURAL FOODS (5772)  
COPYWORKS (5772)  
GENOS HAIR EMPORIUM (5772)  
GINOS HAIR EMPORIUM (5772)  
HAIR BY ELAINE (5772)  
HAIR BY STEVEN (5772)  
IMAGE SPECTRUM (5772)  
IMAGE SPECTRUM COLOR CONSULTANT (5772)  
PAPINEAU CALLIGRAPHY (5772)  
CIRCLE STAR THEATRE (5815)  
CIRCLE REALTY (5815)  
PRESEHOOLS (5815)  
FRONTIER AIRLINES (5825)  
FRONTIER ADJUSTERS (5825)  
FRONTIER HORIZON OUTSIDE OF SAN FRAN METRO CALL NO CHARGE TO (5825)  
LUPICHAS (5825)  
NICHOLS CJ (5825)  
NOLAN DJ (5825)  
OAKLAND INTERNATIONAL AIRPORT (5825)  
OAKLAND INTERNATIONAL AIRPORT (5825)  
RESERVATIONS FARES & SCHEDULES (5825)  
TONERIL (5825)  
HAUSER ROBT (5843)

1991

**\*\*CABOT DR\*\***

Pacific Bell White Pages

MOORE JASON (5697)  
OREILLY CHAS (5697)  
OREILLY M (5697)  
MURPHY JOHN P (5700)  
MURPHY JOHN P (5700)  
DOBSON P DOUGLAS (5701)

**Year   Uses**

**Source**

1991 (continued)

DOBSON TOM & JIM & MIKE (5701)  
DITZIER HUGH W JR & NANCY (5727)  
DIVACK C P (5727)  
DIVALI ENTERPRISES (5727)  
CAMPBELL LR (5733)  
CAMPBELL LT (5733)  
CAMPBELL LAURA (5733)  
FRENCH PETER E (5751)  
FRENCH RL (5751)  
FRENCH RAYMOND (5751)  
SIDHU BRAR KARTAR SINGH (5763)  
LIGHT CASSANDRA (5771)

**\*\*GRISBORNE AVE\*\***

Pacific Bell White Pages

MEEKS MICHAEL (5627)  
MEEKS P M (5627)  
MEENG REGGY (5627)  
MEERS C (5627)  
NEWCOMB JO ANN NEWCOMPUTING (5635)  
NEWCOMPUTING (5635)  
NEWELL BARBARA F (5635)  
RAU OTTO (5635)  
SCHLADER H JAS (5658)  
COMPACT CO (5670)  
WADE BRIAN (5670)  
WADE BRIAN & MAGDALENA (5670)  
WADE C (5670)  
B OUELLET GEO (5675)  
OUELLET JEAN FRANCOIS (5675)  
SCHMALL B (5708)  
SCHMALLE D (5708)  
MILLER ALAN J (5738)  
WHITE E (5757)  
GILBERT DANIELLE (5777)

**\*\*MERRIEWOOD DR\*\***

Pacific Bell White Pages

ROBERTS ARLIE S (5672)  
BAZIER ROBT & MIYAKO (5679)  
ROBINSON ANDREW M REV (5699)  
ROBINSON DUKE (5699)  
ROBINSON DWAYNE (5699)

**\*\*THORNHILL DR\*\***

Pacific Bell White Pages

I SMILEY D (5621)  
SMILES TOO DAY SCHOOL (5621)

**Year   Uses**

**Source**

1991 (continued)

HIERSOUX GLEN (5624)  
HIESTAND A J (5624)  
HIESTAND D (5624)  
WATSON JOS E (5630)  
WATSON JOYCE (5630)  
WATSON JUDY (5630)  
CHENG LARRY (5646)  
PERRIN PAGE (5680)  
MON TCLAIR PRE S BYTE RIAN CHURCH (5701)  
SMILES DAY SCHOOL (5701)  
BAILEY J (5708)  
BAILEY J (5708)  
BAILEY LAN (5708)  
FORD PATRICIA (5712)  
CAO LE (5714)  
CAO LONG (5714)  
CAOO M (5714)  
ROBERTS JOEL & MARY (5718)  
SOMERS GEO E (5720)  
SOMERS M ..... (5720)  
WOOD C (5730)  
CAREY BROS (5736)  
KODAS PRODUCE MARKET (5736)  
LATE NIGHT VIDEO (5736)  
THORNHILL CLEANERS (5736)  
THORNHILL E H (5736)  
THORNHILL KELLI (5736)  
BE IN OUR CARE AGENCY (5737)  
BIOW LISA (5737)  
HAMMOND & CO (5737)  
HAMMOND D (5737)  
RESOURCE DEVELOPMENT ASSOCIATES (5737)  
RICHMON BARBARA J MFCC (5737)  
RICHMON JOEL S (5737)  
RICHMON NAOMI & JEREMY (5737)  
RICHMOND ANGELA (5737)  
WILKINS BOB ADVERTISING INC (5737)  
WILKINS CAROL (5737)  
WILKINS D (5737)  
KAFKA NINON DVM (5745)  
THORNHILL PET HOSPITAL (5745)  
THORNHILL R (5745)  
YORK CYNTHIA D DVM (5745)



**Year   Uses**

**Source**

1991 (continued)

YORK D (5745)  
JONES L (5758)  
JONES L C (5758)  
JONES LB (5758)  
MACK DAVID (5760)  
MC ALEESE P (5761)  
THORN HILL CAFE (5761)  
ZACHARIN M (5770)  
GENOS NA US BY LND A (5772)  
GINOS HAIR EMPORIUM (5772)  
INGRAHAM SUE HAIRD RSR (5772)  
INGRAHAM T L (5772)  
INGRAHAM WM L (5772)  
W I N T E R S R E A L E S T A T E & I N V E S T M E N T C O I N C (5772)  
WINTERS REAL ESTATE INVESTMENT CO INC (5772)  
I P A P I N E A U C A L L I G R A P H Y (5772)  
PRESCHOOLS (5815)  
FRONTIER ADJUSTERS (5825)

**\*\*THORNHILL PL\*\***

Pacific Bell White Pages

APPLEGARDEN MONTESSORI SCHOOL (5667)  
MONTESSORI APPLEGARDEN SCHOOL (5667)  
MONTESSORI BAYSIDE (5667)

1992

**\*\*CABOT DR\*\***

Pacific Bell Directory

MOORE JASON (5697)  
O REILLY CHAS (5697)  
MURPHY JOHN P (5700)  
MURPHY JOHN P (5700)  
DOBSON P DOUGLAS (5701)  
DOBSON TOM & JIM & MIKE (5701)  
HART JOHN T (5726)  
DITZLER AND COMPANY (5727)  
DITZLER HUGH W JR & NANCY (5727)  
ACHTERHOF JOHN B (5739)  
FRENCH PETER E (5751)  
RMC INTERNATIONAL (5754)  
ZATKIN KATHIE (5760)  
SIDHU-BRAR KARTAR SINGH (5763)  
FINLEY PATRICK J (5771)  
REIN FELICIA (5772)

**\*\*GRISBORNE AVE\*\***

Pacific Bell Directory

MEEKS MICHAEL (5627)  
NEWCOMPUTING (5635)

**Year   Uses**

**Source**

1992 (continued)

RAU OTTO (5635)  
SCHLADER H JAS (5658)  
COMPACT CO (5670)  
WADE BRIAN (5670)  
WADE BRIAN & MAGDALENA (5670)  
OUELLET GEO (5675)  
HIRSCHFIELD C J (5725)  
MILLER ALAN J (5738)  
WHITE E (5757)

**\*\*MERRIEWOOD DR\*\***

Pacific Bell Directory

ROBERTS ARLIE S (5672)  
BAZIER ROBT & MIYAKO (5679)  
ROBINSON ANDREW M REV (5699)

**\*\*THORNHILL DR\*\***

Pacific Bell Directory

SMILE S DAY SCHOOL (5621)  
DEW MARILYN (5624)  
WATSON JOS E (5630)  
CHENG LARRY (5646)  
MONTESSORI APPLGARDEN SCHOOL (5667)  
PERRIN PAGE (5680)  
MONTCLAIR PRESBYTERIAN CHURCH (5701)  
OAKLAND NAKHODKA SISTER CITY ASSN (5701)  
ORIGINAL FACE VIDEO (5701)  
SMILE S DAY SCHOOL (5701)  
TODDLER FAMILY (5701)  
BAILEY IAN (5708)  
CAO LE (5714)  
EVERETT JEFF & KATHERINE (5716)  
ROBERTS JOEL & MARY (5718)  
101 KODAS PRODUCE MARKET (5736)  
105 THORNHILL CLEANERS (5736)  
106 CAREY BROS (5736)  
LATE NIGHT VIDEO (5736)  
(5736)  
201 LOCKWOOD HELEN MA MFCC (5737)  
203 BE IN OUR CARE AGENCY (5737)  
207 BIOW LISA (5737)  
IMAGE MANAGEMENT ASSOCIATES (5737)  
RESOURCE DEVELOPMENT ASSOCIATES (5737)  
RICHMON BARBARA J MFCC (5737)  
(5737)  
SEVEN ELEVEN FOOD STORES (5741)  
THORNHILL PET HOSPITAL (5745)

**Year   Uses**

**Source**

1992 (continued)

MACK DAVID (5760)  
NORTHERN CALIFORNIA MEDICINE (5760)  
THORNHILL CAFE (5761)  
B ZACHARIN M (5770)  
(5770)  
2 VISIBLE INK (5772)  
A SUES HAIR DESIGN (5772)  
GENO S HAIR EMPORIUM (5772)  
GENO S NAILS BY LINDA (5772)  
MONTCLAIR HAIR DESIGN (5772)  
PAPINEAU CALLIGRAPHY (5772)  
WINTERS REAL ESTATE INVESTMENT CO INC (5772)  
(5772)  
LEE MICHAEL K (5801)  
CIRCLE PRESCHOOL & CHILDREN S CENTER (5815)  
101 FRONTIER ADJUSTERS (5825)  
(5825)

1996 **\*\*CABOT DR\*\***

Pacific Bell Directory

MURPHY JOHN P (5700)  
MURPHY JOHN P (5700)  
MURPHY JOHN P (5700)  
DOBSON P DOUGLAS (5701)  
DOBSON TOM & JIM & MIKE (5701)  
BRIER ANDREW (5711)  
HART JOHN T (5726)  
DITZLER AND COMPANY (5727)  
DITZLER HUGH W JR & NANCY (5727)  
HOLT DIANE (5733)  
FRENCH PETER E (5751)  
SIDHU-BRAR KARTAR SINGH (5763)  
POWERS WM (5772)

**\*\*GRISBORNE AVE\*\***

Pacific Bell Directory

MEEKS MICHAEL (5627)  
NEWCOMPUTING INC (5635)  
RAU OTTO (5635)  
SCHLADER H JAS (5658)  
WADE BRIAN (5670)  
WADE BRIAN & MAGDALENA (5670)  
OUELLET GEO (5675)  
HIRSCHFIELD C J (5725)  
GALSON DAVID & ASSOCIATES INC (5733)  
MILLER ALAN J (5738)  
WHITE E (5757)

**Year   Uses**

**Source**

1996 (continued)

2 BLODGETT FRED (5777)  
(5777)

**\*\*MERRIEWOOD DR\*\***

Pacific Bell Directory

ROBERTS ARLIE S (5672)  
BAZIER ROBT & MIYAKO (5679)

**\*\*THORNHILL DR\*\***

Pacific Bell Directory

SMILE S DAY SCHOOL (5621)  
WATSON JOS E (5630)  
BROOKS B J (5638)  
MONTESSORI APPLGARDEN SCHOOL OF MONTCLAIR (5667)  
SCHROEDER SCOTT & KATY (5677)  
MONTCLAIR PRESBYTERIAN CHURCH (5701)  
OAKLAND-NAKHODKA SISTER CITY ASSN (5701)  
SMILE S DAY SCHOOL (5701)  
TODDLER FAMILY (5701)  
BAILEY IAN (5708)  
CAO LE (5714)  
EVERETT JEFF & KATHERINE (5716)  
ROBERTS JOEL & MARY (5718)  
101 THORNHILL MARKET (5736)  
104 THAI BAI (5736)  
105 THORNHILL CLEANERS (5736)  
106 HAIR IT IS (5736)  
LATE NIGHT VIDEO (5736)  
(5736)  
201 DUBOIS DIANE MFCC (5737)  
203 BE IN OUR CARE AGENCY INC (5737)  
205 MONTCLAIR COUNSELING (5737)  
207 BIOW LISA (5737)  
RICHMON BARBARA MFCC (5737)  
(5737)  
SEVEN-ELEVEN FOOD STORES (5741)  
THORNHILL PET HOSPITAL (5745)  
MACK DAVID (5760)  
THORNHILL CAFE (5761)  
ZACHARIN M (5764)  
GINNE MELINDA PHD (5766)  
A MONTCLAIR HAIR DESIGN (5772)  
ALBUQUERQUE CONNECTION (5772)  
PAPINEAU CALLIGRAPHY (5772)  
(5772)  
MONTCLAIR COMMUNITY PLAY CENTER (5815)  
2 BANKS COLLEN (5825)

<u>Year</u>	<u>Uses</u>	<u>Source</u>
1996	(continued) (5825)	
2000	<b>**CABOT DR**</b>	Pacific Bell
	MURPHY JOHN P (5700)	
	MURPHY JOHN P (5700)	
	MURPHY JOHN P (5700)	
	DOBSON P DOUGLAS (5701)	
	DOBSON TOM & JIM & MIKE (5701)	
	HART JOHN T (5726)	
	DITZLER AND COMPANY (5727)	
	DITZLER HUGH W JR & NANCY (5727)	
	SIDHU-BRAR KARTAR SINGH (5763)	
	POWERS WM (5772)	
	<b>**GRISBORNE AVE**</b>	Pacific Bell
	MEEKS MICHAEL (5627)	
	NEWCOMPUTING INC (5635)	
	RAU OTTO (5635)	
	SCHLADER H JAS (5658)	
	WADE BRIAN (5670)	
	WADE BRIAN & MAGDALENA (5670)	
	OUELLET GEO (5675)	
	SILVA LAWRENCE F (5675)	
	MA GILL PERRY B (5708)	
	HIRSCHFIELD C J (5725)	
	GALSON DAVID & ASSOCIATES INC (5733)	
	BILECA STEVE & ANGELA (5738)	
	CABIN BLAIR WESLEY (5744)	
	(5744)	
	WHITE E (5757)	
	<b>**THORNHILL DR**</b>	Pacific Bell
	SMILE S DAY SCHOOL (5621)	
	HOLM LARS ERIC (5624)	
	ROBINSON-ENG RENEE E (5630)	
	HU TOM (5638)	
	HU TOM (5638)	
	HICKINBOTHAM LESLIE M (5646)	
	MONTESSORI APPLGARDEN SCHOOL OF MONTCLAIR (5667)	
	MONTCLAIR PRESBYTERIAN CHURCH (5701)	
	OAKLAND-NAKHODKA SISTER CITY ASSN (5701)	
	PACIFIC BOYCHOIR ACADEMY (5701)	
	SMILE S DAY SCHOOL (5701)	
	BAILEY IAN (5708)	
	CAO LE (5714)	

**Year   Uses**

**Source**

2000 (continued)

- ROBERTS JOEL & MARY (5718)
- 101 THORNHILL MARKET (5736)
- 104 THAI BAI (5736)
- 105 THORNHILL CLEANERS (5736)
- 106 HAIR BY KATHLEEN WATSON (5736)
- 106 HAIR IT IS (5736)
- LATE NIGHT VIDEO (5736)
- (5736)
- 201 DUBOIS DIANE MA MFT (5737)
- 203 BE IN OUR CARE AGENCY INC (5737)
- 205 MONTCLAIR COUNSELING (5737)
- 206 A CURRENT AFFAIR ELECTROLYSIS & SKIN CARE (5737)
- 207 BERNDT CONSULTING (5737)
- 207 BLOW LISA (5737)
- RICHMON BARBARA MFCC (5737)
- (5737)
- SEVEN-ELEVEN FOOD STORES (5741)
- THORNHILL PET HOSPITAL (5745)
- MACK DAVID (5760)
- THORNHILL CAFE (5761)
- GINNE MELINDA PHD (5766)
- A WANG RICHARD A (5770)
- B RUBIO SADA E (5770)
- C LEE JANET (5770)
- (5770)
- A MONTCLAIR HAIR DESIGN (5772)
- A NAILS BY JULIA (5772)
- CHAR COOK HAIR DESIGN (5772)
- PAPINEAU CALLIGRAPHY (5772)
- THORNHILL COFFE HOUSE (5772)
- (5772)
- KIRCHNER RICHARD P (5801)
- MONTCLAIR COMMUNITY PLAY CENTER (5815)
- 4 BARMORE CYRIL (5825)
- (5825)

2002   Address Not Listed in Research Source

PACIFIC BELL

# **EDR Historical Topographic Map Report**

**5725 Thornhill Drive  
5725 Thornhill Drive  
Oakland, CA 94611**

**Inquiry Number: 1961483.4**

**June 22, 2007**



**EDR<sup>®</sup>** Environmental  
Data Resources Inc

## **The Standard in Environmental Risk Information**

440 Wheelers Farms Rd  
Milford, Connecticut 06461

### **Nationwide Customer Service**

Telephone: 1-800-352-0050  
Fax: 1-800-231-6802  
Internet: [www.edrnet.com](http://www.edrnet.com)

# EDR Historical Topographic Map Report

Environmental Data Resources, Inc.s (EDR) Historical Topographic Map Report is designed to assist professionals in evaluating potential liability on a target property resulting from past activities. EDRs Historical Topographic Map Report includes a search of a collection of public and private color historical topographic maps, dating back to the early 1900s.

***Thank you for your business.***  
Please contact EDR at 1-800-352-0050  
with any questions or comments.

## **Disclaimer - Copyright and Trademark Notice**

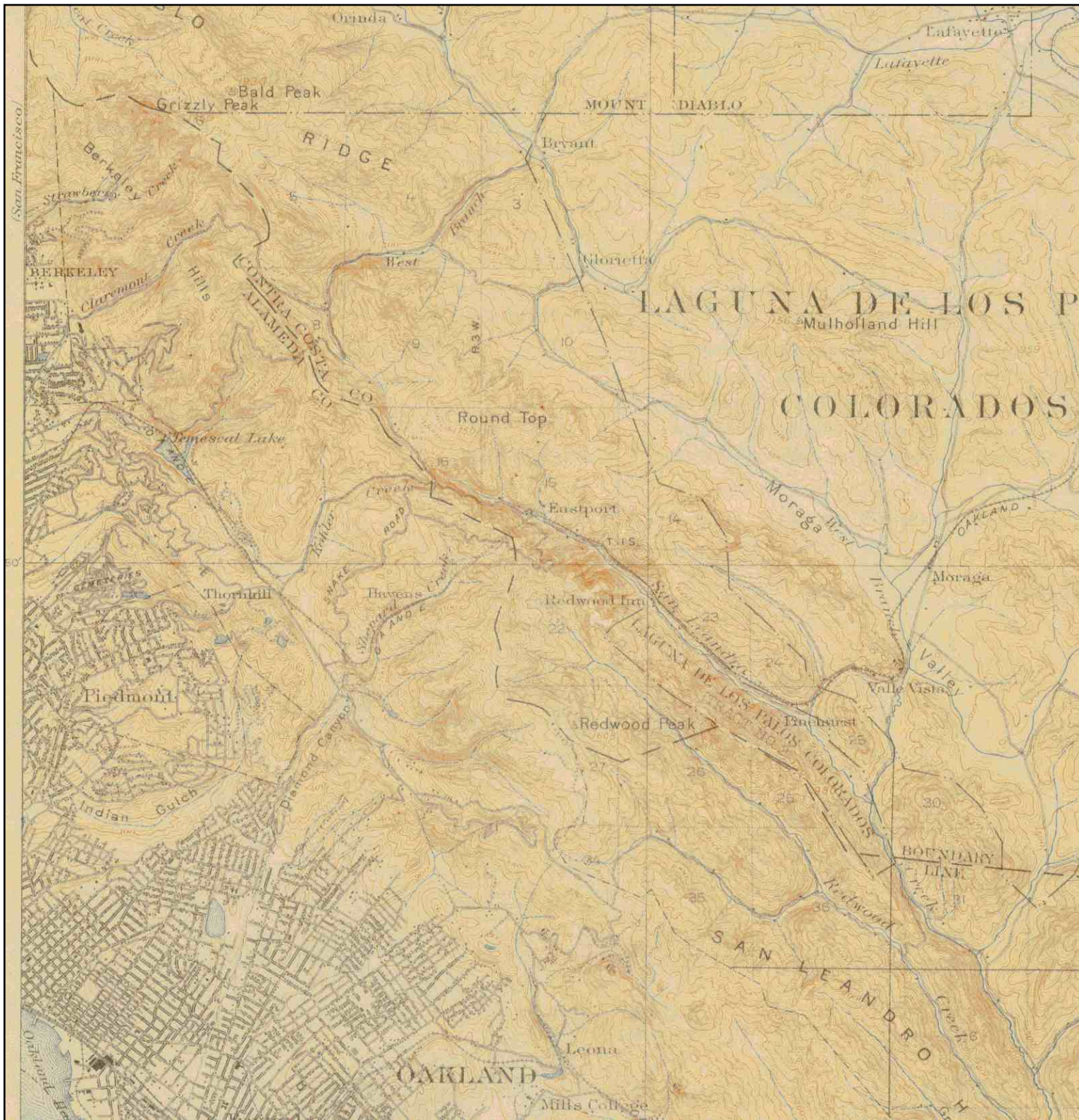
This Report contains certain information obtained from a variety of public and other sources reasonably available to Environmental Data Resources, Inc. It cannot be concluded from this Report that coverage information for the target and surrounding properties does not exist from other sources. **NO WARRANTY EXPRESSED OR IMPLIED, IS MADE WHATSOEVER IN CONNECTION WITH THIS REPORT. ENVIRONMENTAL DATA RESOURCES, INC. SPECIFICALLY DISCLAIMS THE MAKING OF ANY SUCH WARRANTIES, INCLUDING WITHOUT LIMITATION, MERCHANTABILITY OR FITNESS FOR A PARTICULAR USE OR PURPOSE. ALL RISK IS ASSUMED BY THE USER. IN NO EVENT SHALL ENVIRONMENTAL DATA RESOURCES, INC. BE LIABLE TO ANYONE, WHETHER ARISING OUT OF ERRORS OR OMISSIONS, NEGLIGENCE, ACCIDENT OR ANY OTHER CAUSE, FOR ANY LOSS OF DAMAGE, INCLUDING, WITHOUT LIMITATION, SPECIAL, INCIDENTAL, CONSEQUENTIAL, OR EXEMPLARY DAMAGES. ANY LIABILITY ON THE PART OF ENVIRONMENTAL DATA RESOURCES, INC. IS STRICTLY LIMITED TO A REFUND OF THE AMOUNT PAID FOR THIS REPORT.** Purchaser accepts this Report AS IS. Any analyses, estimates, ratings, environmental risk levels or risk codes provided in this Report are provided for illustrative purposes only, and are not intended to provide, nor should they be interpreted as providing any facts regarding, or prediction or forecast of, any environmental risk for any property. Only a Phase I Environmental Site Assessment performed by an environmental professional can provide information regarding the environmental risk for any property. Additionally, the information provided in this Report is not to be construed as legal advice.

Copyright 2007 by Environmental Data Resources, Inc. All rights reserved. Reproduction in any media or format, in whole or in part, of any report or map of Environmental Data Resources, Inc., or its affiliates, is prohibited without prior written permission.

EDR and its logos (including Sanborn and Sanborn Map) are trademarks of Environmental Data Resources, Inc. or its affiliates. All other trademarks used herein are the property of their respective owners.

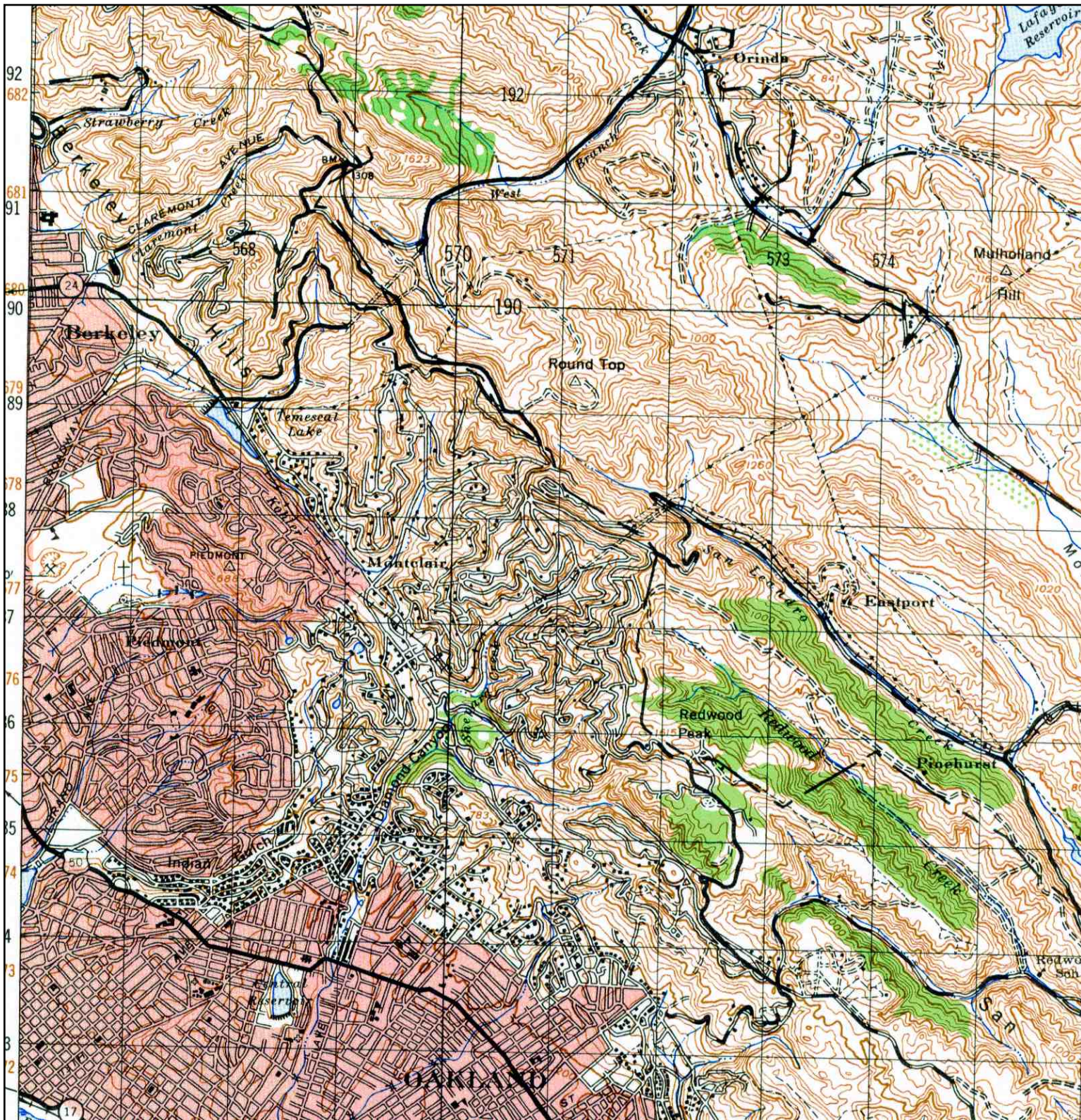



# Historical Topographic Map



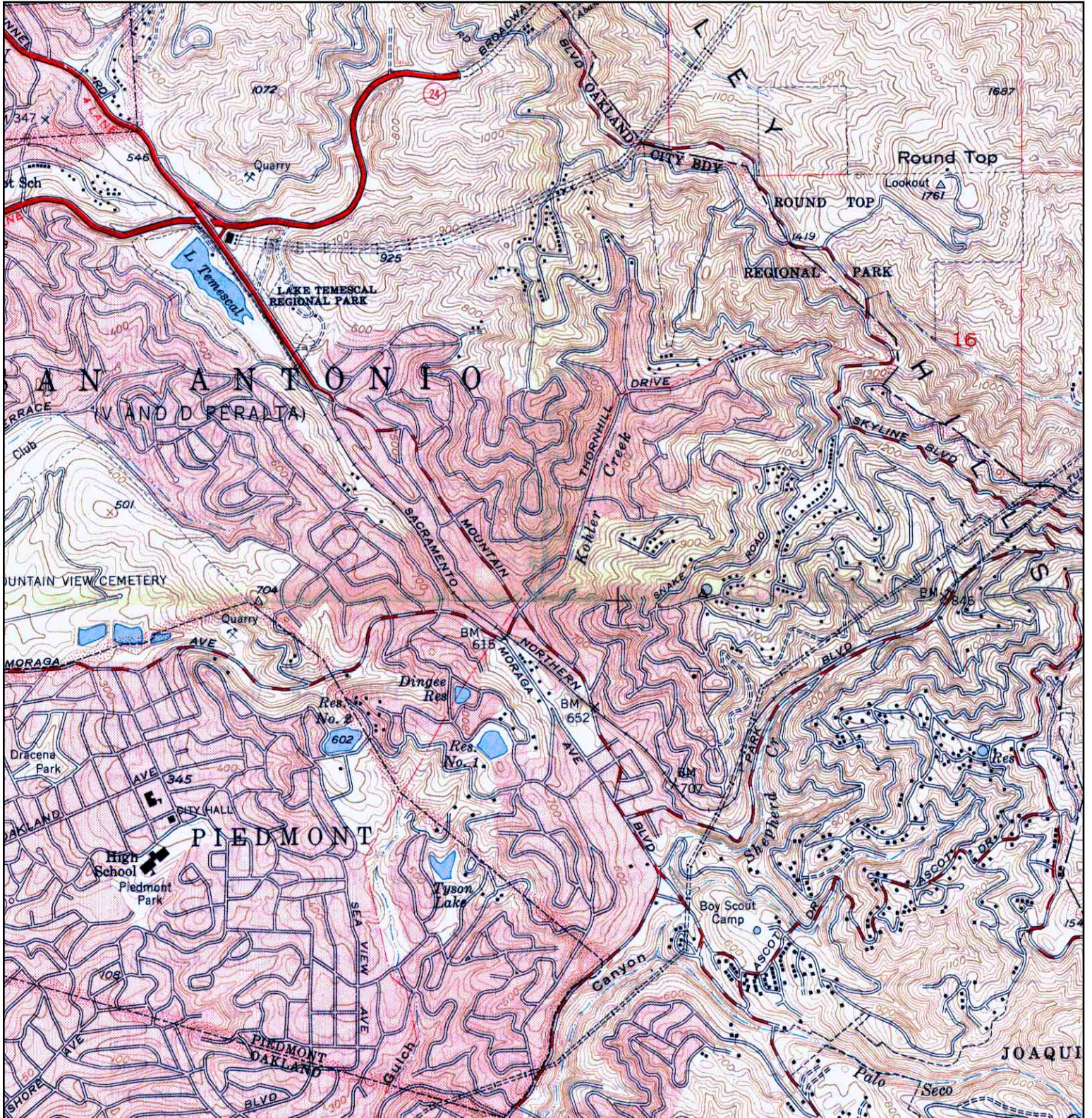
	TARGET QUAD	SITE NAME:	5725 Thornhill Drive	CLIENT:	Soma Environmental Engineering
	NAME: CONCORD	ADDRESS:	5725 Thornhill Drive	CONTACT:	Elena Manzo
	MAP YEAR: 1915		Oakland, CA 94611	INQUIRY#:	1961483.4
		LAT/LONG:	37.8344 / 122.2124	RESEARCH DATE:	06/22/2007
	SERIES: 15				
SCALE: 1:62500					

# Historical Topographic Map



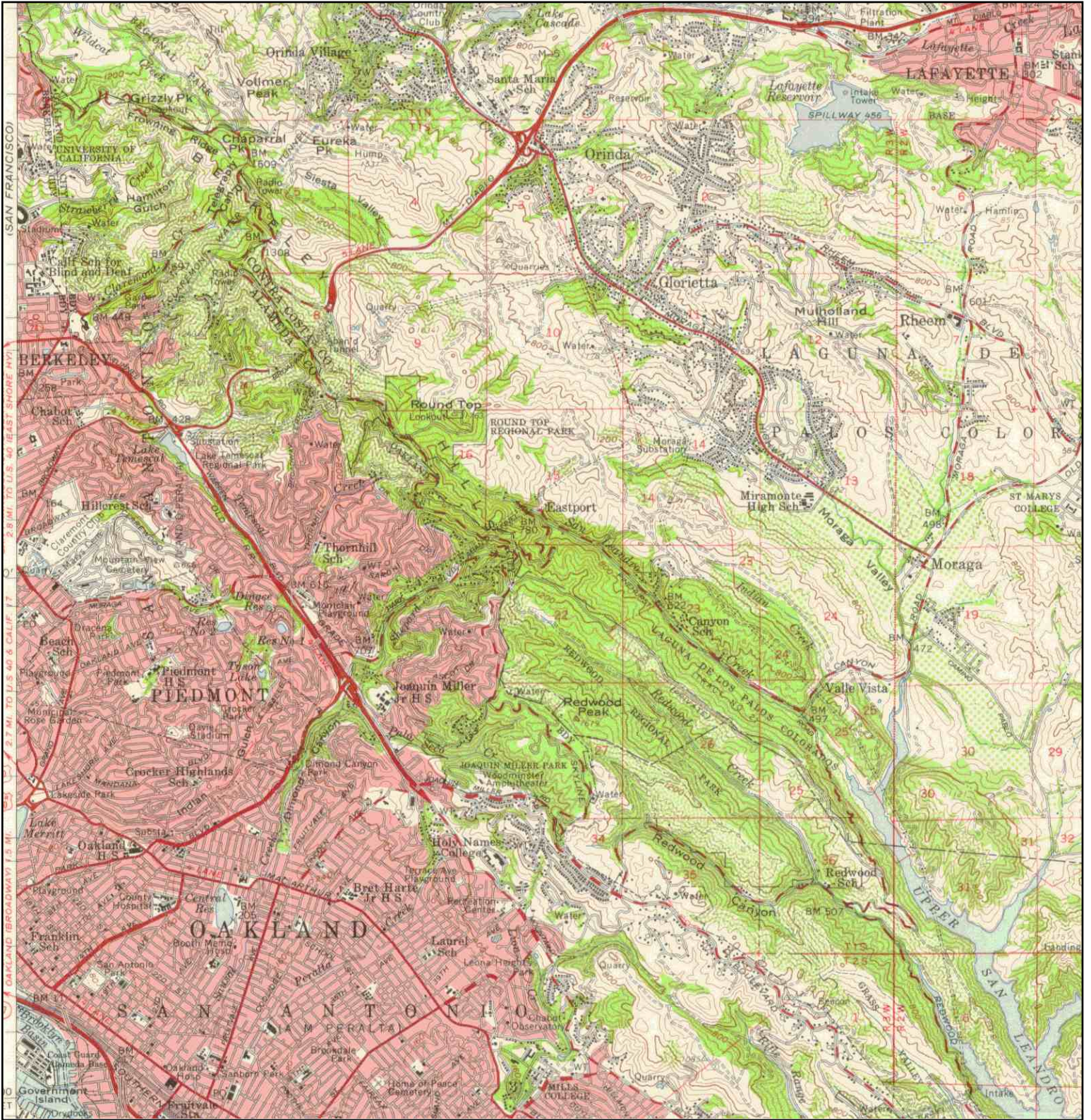
<p>N</p> 	TARGET QUAD	SITE NAME:	5725 Thornhill Drive	CLIENT:	Soma Environmental Engineering
	NAME: CONCORD	ADDRESS:	5725 Thornhill Drive	CONTACT:	Elena Manzo
	MAP YEAR: 1948		Oakland, CA 94611	INQUIRY#:	1961483.4
		LAT/LONG:	37.8344 / 122.2124	RESEARCH DATE:	06/22/2007
	SERIES: 15				
SCALE: 1:50000					


# Historical Topographic Map



	TARGET QUAD	SITE NAME:	5725 Thornhill Drive	CLIENT:	Soma Environmental Engineering	
	NAME:	OAKLANDEAST	ADDRESS:	5725 Thornhill Drive	CONTACT:	Elena Manzo
	MAP YEAR:	1949		Oakland, CA 94611	INQUIRY#:	1961483.4
			LAT/LONG:	37.8344 / 122.2124	RESEARCH DATE:	06/22/2007
	SERIES:	7.5				
SCALE:	1:24000					

# Historical Topographic Map



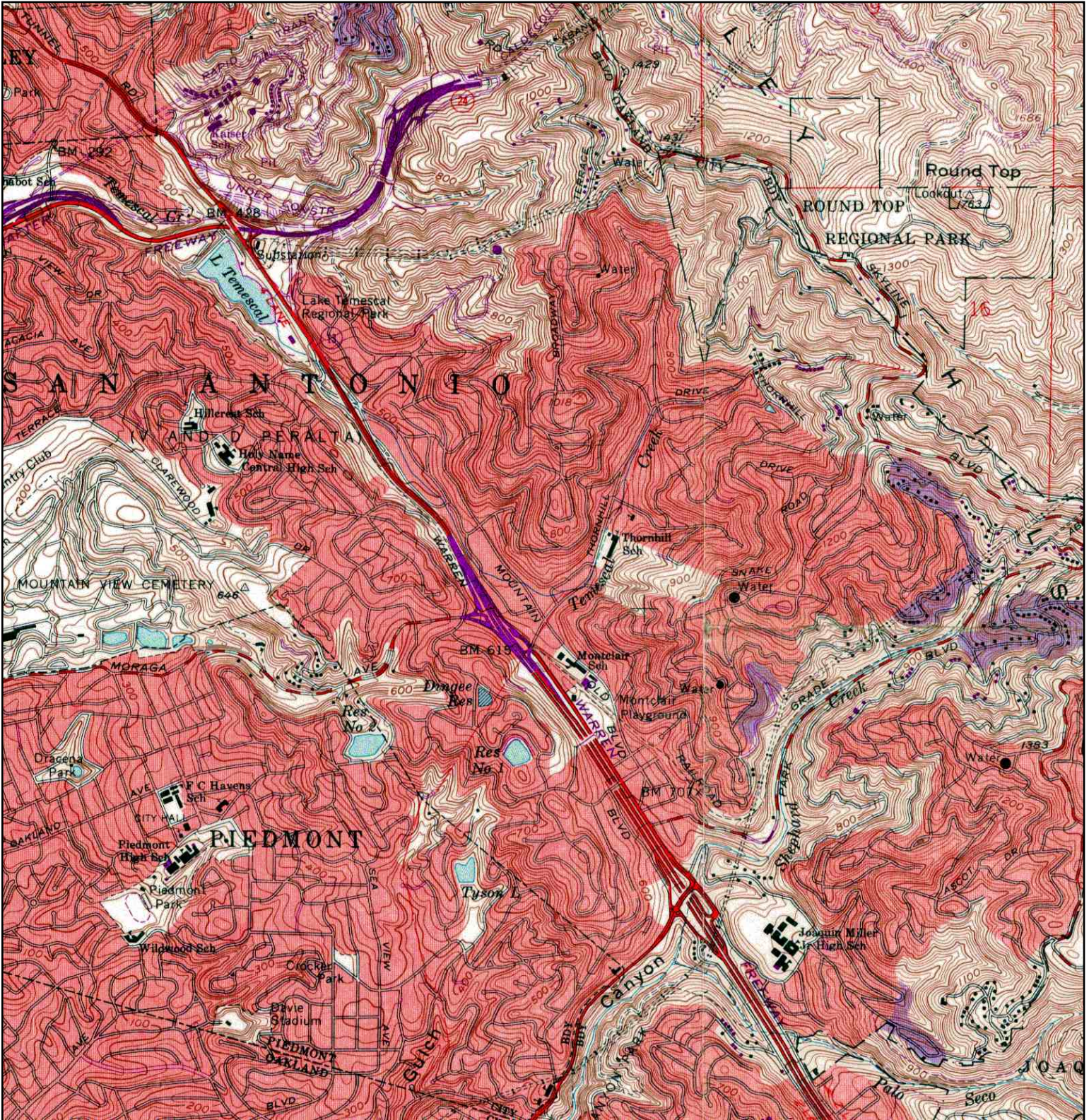
	TARGET QUAD	SITE NAME:	5725 Thornhill Drive	CLIENT:	Soma Environmental Engineering
	NAME: CONCORD	ADDRESS:	5725 Thornhill Drive	CONTACT:	Elena Manzo
	MAP YEAR: 1959		Oakland, CA 94611	INQUIRY#:	1961483.4
	SERIES: 15	LAT/LONG:	37.8344 / 122.2124	RESEARCH DATE:	06/22/2007
	SCALE: 1:62500				

# Historical Topographic Map



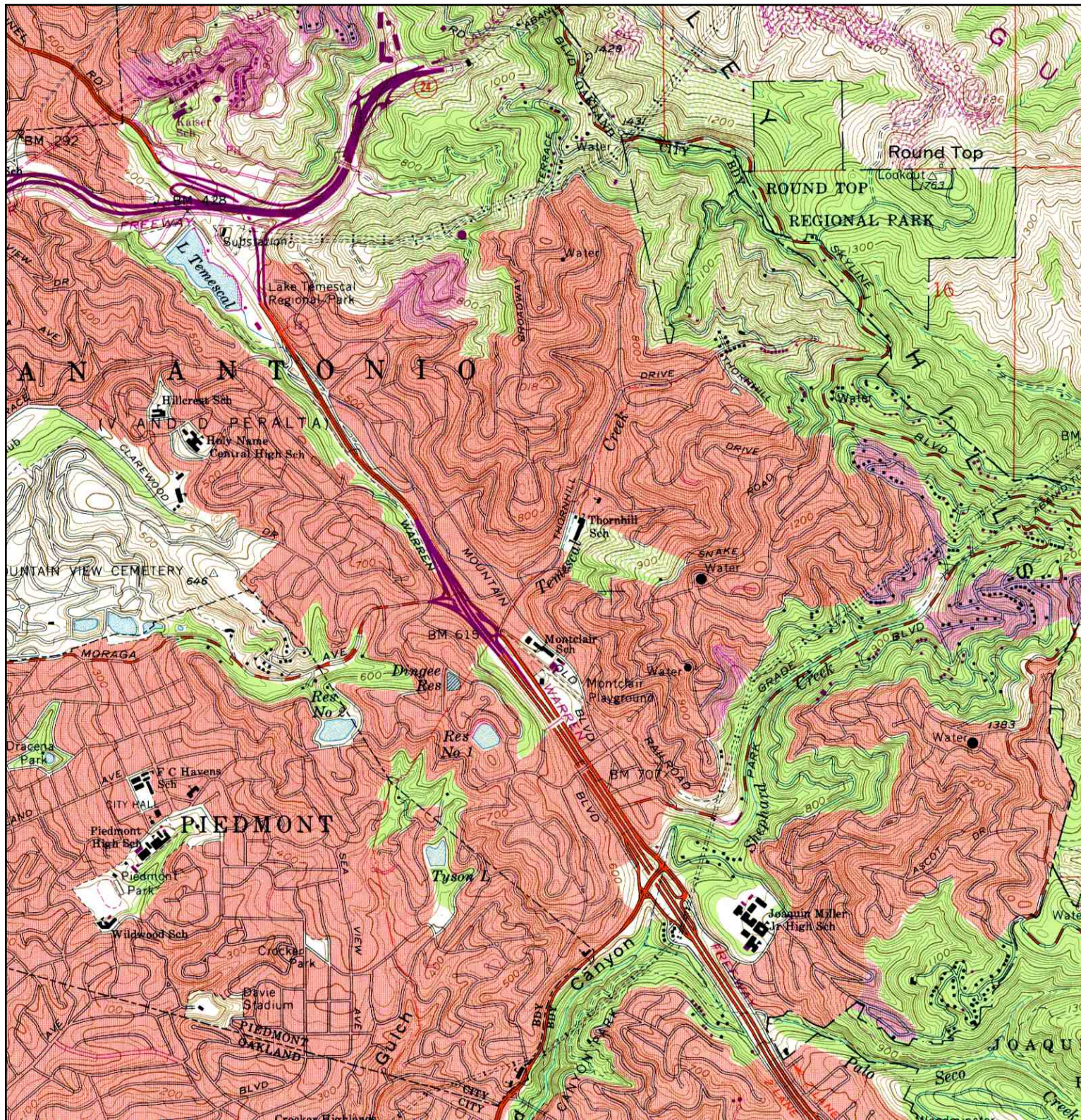
<p>N ↑</p>	TARGET QUAD	SITE NAME:	5725 Thornhill Drive	CLIENT:	Soma Environmental Engineering	
	NAME:	OAKLANDEAST	ADDRESS:	5725 Thornhill Drive	CONTACT:	Elena Manzo
	MAP YEAR:	1959		Oakland, CA 94611	INQUIRY#:	1961483.4
	SERIES:	7.5	LAT/LONG:	37.8344 / 122.2124	RESEARCH DATE:	06/22/2007
	SCALE:	1:24000				

# Historical Topographic Map



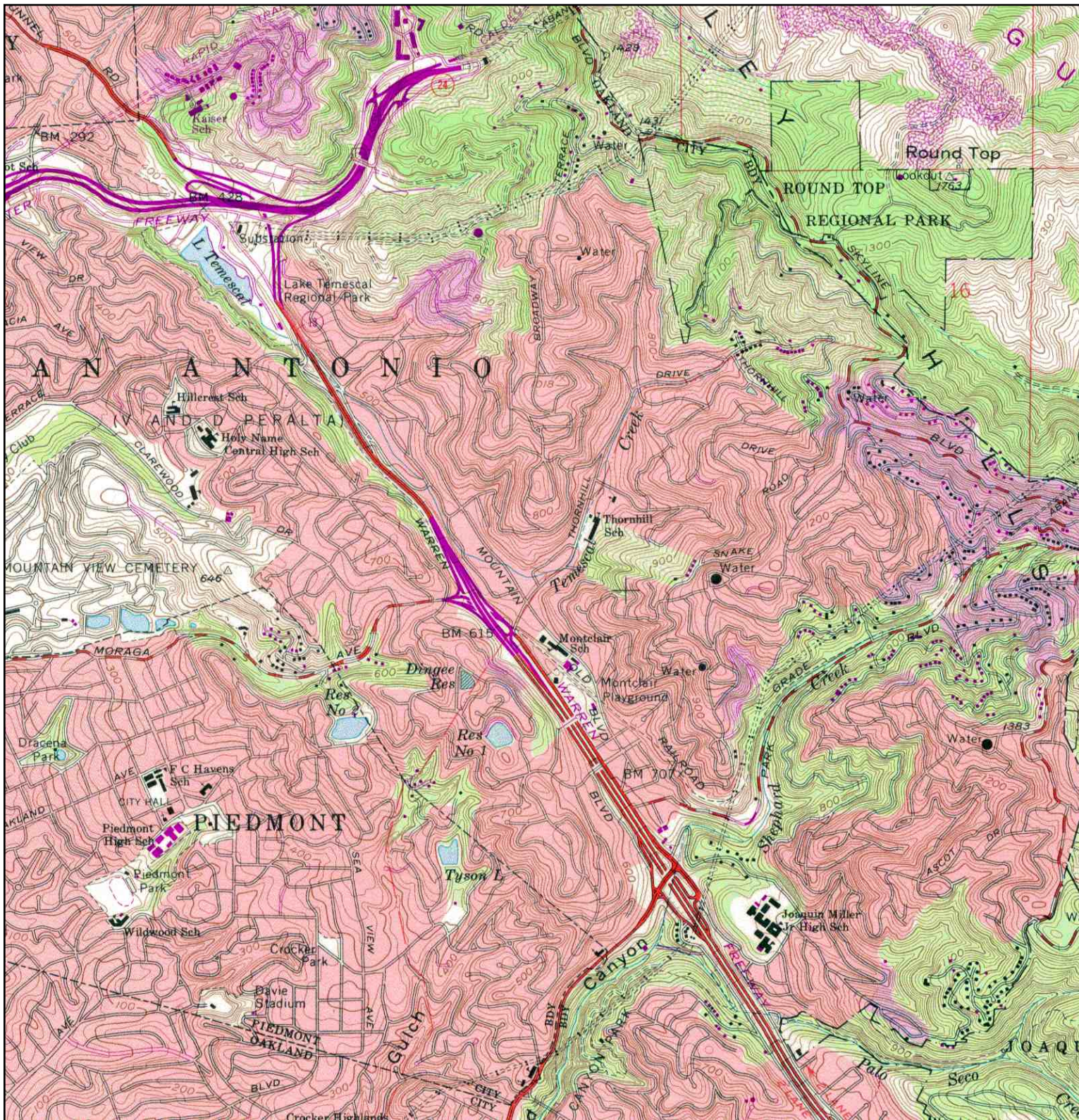
	TARGET QUAD	SITE NAME:	5725 Thornhill Drive	CLIENT:	Soma Environmental Engineering
	NAME: OAKLANDEAST	ADDRESS:	5725 Thornhill Drive	CONTACT:	Elena Manzo
	MAP YEAR: 1968		Oakland, CA 94611	INQUIRY#:	1961483.4
	PHOTOREVISED FROM: 1959	LAT/LONG:	37.8344 / 122.2124	RESEARCH DATE:	06/22/2007
	SERIES: 7.5				
	SCALE: 1:24000				


# Historical Topographic Map



<p>N ↑</p>	TARGET QUAD	SITE NAME:	5725 Thornhill Drive	CLIENT:	Soma Environmental Engineering	
	NAME:	OAKLANDEAST	ADDRESS:	5725 Thornhill Drive	CONTACT:	Elena Manzo
	MAP YEAR:	1973		Oakland, CA 94611	INQUIRY#:	1961483.4
	PHOTOREVISED FROM:	1959	LAT/LONG:	37.8344 / 122.2124	RESEARCH DATE:	06/22/2007
	SERIES:	7.5				
	SCALE:	1:24000				

# Historical Topographic Map



<p>N</p> 	TARGET QUAD	SITE NAME:	5725 Thornhill Drive	CLIENT:	Soma Environmental Engineering	
	NAME:	OAKLANDEAST	ADDRESS:	5725 Thornhill Drive	CONTACT:	Elena Manzo
	MAP YEAR:	1980		Oakland, CA 94611	INQUIRY#:	1961483.4
	PHOTOREVISED FROM:	1959	LAT/LONG:	37.8344 / 122.2124	RESEARCH DATE:	06/22/2007
	SERIES:	7.5				
	SCALE:	1:24000				



# **The EDR Aerial Photo Decade Package**

**5725 Thornhill Drive  
5725 Thornhill Drive  
Oakland, CA 94611**

**Inquiry Number: 1961483.5**

**June 22, 2007**



**EDR® Environmental  
Data Resources Inc**

## **The Standard in Environmental Risk Information**

**440 Wheelers Farms Road  
Milford, Connecticut 06461**

### **Nationwide Customer Service**

Telephone: 1-800-352-0050  
Fax: 1-800-231-6802  
Internet: [www.edrnet.com](http://www.edrnet.com)

# EDR Aerial Photo Decade Package

Environmental Data Resources, Inc. (EDR) Aerial Photo Decade Package is a screening tool designed to assist environmental professionals in evaluating potential liability on a target property resulting from past activities. EDRs professional researchers provide digitally reproduced historical aerial photographs, and when available, provide one photo per decade.

**When delivered electronically by EDR, the aerial photo images included with this report are for ONE TIME USE ONLY. Further reproduction of these aerial photo images is prohibited without permission from EDR. For more information contact your EDR Account Executive.**

***Thank you for your business.***

Please contact EDR at 1-800-352-0050  
with any questions or comments.

## **Disclaimer - Copyright and Trademark Notice**

This Report contains certain information obtained from a variety of public and other sources reasonably available to Environmental Data Resources, Inc. It cannot be concluded from this Report that coverage information for the target and surrounding properties does not exist from other sources. **NO WARRANTY EXPRESSED OR IMPLIED, IS MADE WHATSOEVER IN CONNECTION WITH THIS REPORT. ENVIRONMENTAL DATA RESOURCES, INC. SPECIFICALLY DISCLAIMS THE MAKING OF ANY SUCH WARRANTIES, INCLUDING WITHOUT LIMITATION, MERCHANTABILITY OR FITNESS FOR A PARTICULAR USE OR PURPOSE. ALL RISK IS ASSUMED BY THE USER. IN NO EVENT SHALL ENVIRONMENTAL DATA RESOURCES, INC. BE LIABLE TO ANYONE, WHETHER ARISING OUT OF ERRORS OR OMISSIONS, NEGLIGENCE, ACCIDENT OR ANY OTHER CAUSE, FOR ANY LOSS OF DAMAGE, INCLUDING, WITHOUT LIMITATION, SPECIAL, INCIDENTAL, CONSEQUENTIAL, OR EXEMPLARY DAMAGES. ANY LIABILITY ON THE PART OF ENVIRONMENTAL DATA RESOURCES, INC. IS STRICTLY LIMITED TO A REFUND OF THE AMOUNT PAID FOR THIS REPORT.** Purchaser accepts this Report AS IS. Any analyses, estimates, ratings, environmental risk levels or risk codes provided in this Report are provided for illustrative purposes only, and are not intended to provide, nor should they be interpreted as providing any facts regarding, or prediction or forecast of, any environmental risk for any property. Only a Phase I Environmental Site Assessment performed by an environmental professional can provide information regarding the environmental risk for any property. Additionally, the information provided in this Report is not to be construed as legal advice.

Copyright 2007 by Environmental Data Resources, Inc. All rights reserved. Reproduction in any media or format, in whole or in part, of any report or map of Environmental Data Resources, Inc., or its affiliates, is prohibited without prior written permission.

EDR and its logos (including Sanborn and Sanborn Map) are trademarks of Environmental Data Resources, Inc. or its affiliates. All other trademarks used herein are the property of their respective owners.

**Date EDR Searched Historical Sources:**

Aerial Photography June 22, 2007

**Target Property:**

5725 Thornhill Drive

Oakland, CA 94611

<u>Year</u>	<u>Scale</u>	<u>Details</u>	<u>Source</u>
1939	Aerial Photograph. Scale: 1"=555'	Flight Year: 1939	Fairchild
1946	Aerial Photograph. Scale: 1"=655'	Flight Year: 1946	Jack Ammann
1959	Aerial Photograph. Scale: 1"=555'	Flight Year: 1959	Cartwright
1965	Aerial Photograph. Scale: 1"=333'	Flight Year: 1965	Cartwright
1982	Aerial Photograph. Scale: 1"=690'	Flight Year: 1982	WSA
1993	Aerial Photograph. Scale: 1"=666'	Flight Year: 1993	USGS
1998	Aerial Photograph. Scale: 1"=666'	Flight Year: 1998	USGS



**INQUIRY #:** 1961483.5

**YEAR:** 1939

| = 555'





**INQUIRY #:** 1961483.5

**YEAR:** 1946

| = 655'






**INQUIRY #:** 1961483.5

**YEAR:** 1959

| = 555'





**INQUIRY #:** 1961483.5

**YEAR:** 1965

| = 333'





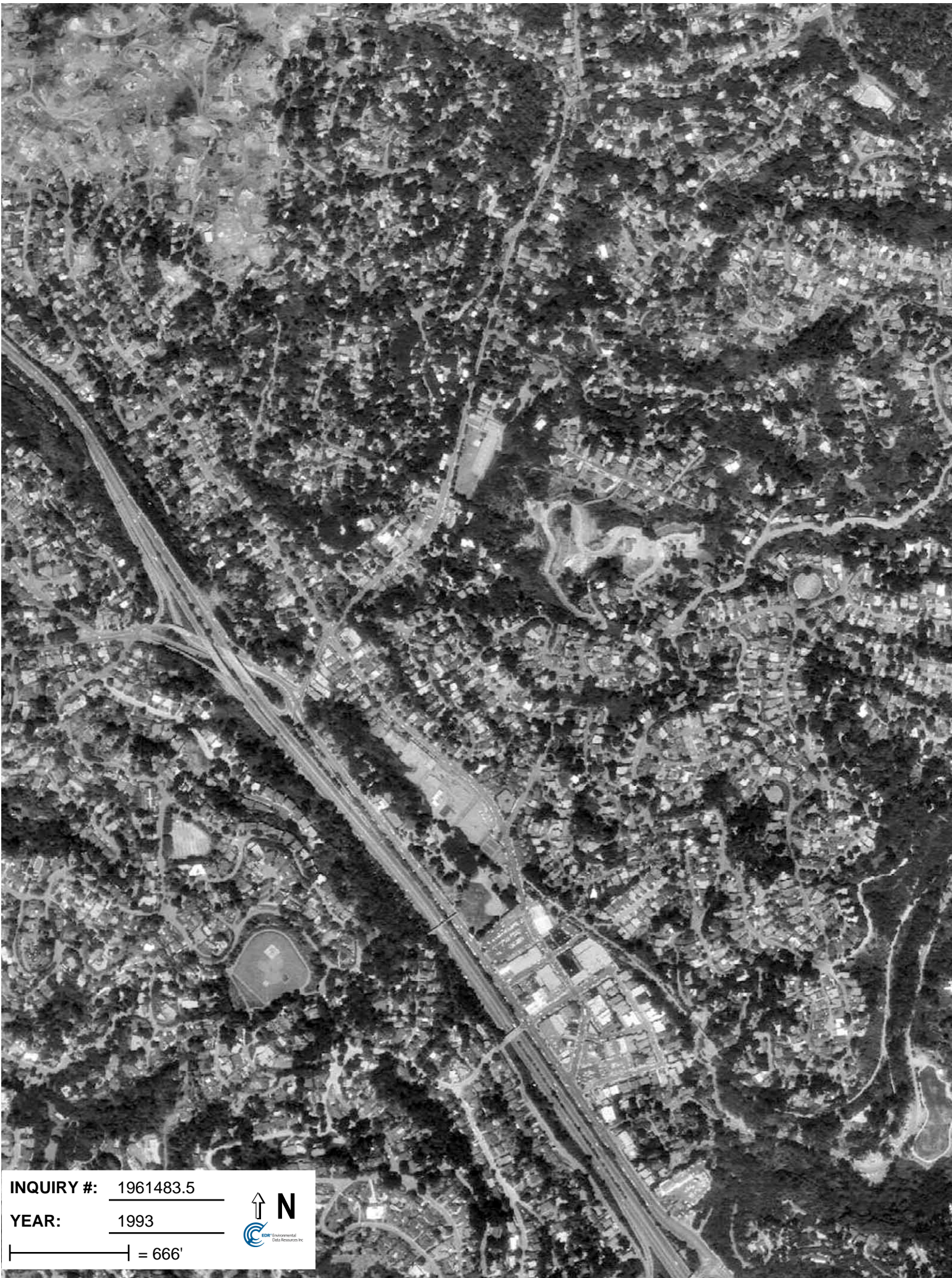
**INQUIRY #:** 1961483.5

**YEAR:** 1982

| = 690'







**INQUIRY #:** 1961483.5

**YEAR:** 1993

| = 666'





**INQUIRY #:** 1961483.5

**YEAR:** 1998

| = 666'

