

**Hooshang Hadjian  
2108 San Ramon Valley Blvd.  
San Ramon, CA 94583**

Mr. Barney Chan  
Alameda County Health Care Services Agency  
1131 Harbor Bay Parkway, Suite 250  
Alameda, CA 94502-6577

**RECEIVED**

**4:18 pm, May 07, 2012**

Alameda County  
Environmental Health

**Re: Dublin Auto Wash**

7240 Dublin Boulevard  
Dublin, California  
ACHCSA Case No. 304

Dear Mr. Chan:

I, Mr. Hooshang Hadjian, have retained Pangea Environmental Services, Inc. (Pangea) as the environmental consultant for the project referenced above. Pangea is submitting the attached report on my behalf.

I declare, under penalty of perjury, that the information and/or recommendations contained in the attached report is true and correct to the best of my knowledge.

Sincerely,

  
Hooshang Hadjian



April 30, 2012

***VIA ALAMEDA COUNTY FTP SITE***

Mr. Dilan Roe  
Alameda County Environmental Health  
1131 Harbor Bay Parkway, Suite 250  
Alameda, CA 94502-6577

Re: **Groundwater Monitoring Report - First Half 2012**  
Dublin Auto Wash  
7240 Dublin Boulevard  
Dublin, California  
ACEH Case No. 304

Dear Mr. Roe:

On behalf of Mr. Hooshang Hadjian, Pangea Environmental Services, Inc. has prepared this *Groundwater Monitoring Report – First Half 2012*. The report describes groundwater monitoring and sampling, and other site activities.

In the second quarter 2011 groundwater monitoring report, Pangea also proposed groundwater monitoring reductions and presented a bioremediation workplan for continued site remediation. Pangea respectfully requests your approval of the proposed bioremediation in the near future.

If you have any questions or comments, please call me at (510) 435-8664.

Sincerely,  
**Pangea Environmental Services, Inc.**

  
Bob Clark-Riddell, P.E.  
Principal Engineer

Attachment: *Groundwater Monitoring Report – First Half 2012*

cc: Mr. Hooshang Hadjian, 2108 San Ramon Valley Blvd, San Ramon, CA 94583  
Mr. Jim Lange, 6500 Dublin Blvd., Suite 202, Dublin, CA 94568  
SWRCB Geotracker (electronic copy)

**PANGEA Environmental Services, Inc.**

1710 Franklin Street, Suite 200, Oakland, CA 94612 Telephone 510.836.3700 Facsimile 510.836.3709 [www.pangeaenv.com](http://www.pangeaenv.com)



## GROUNDWATER MONITORING REPORT- FIRST HALF 2012

Dublin Auto Wash  
7240 Dublin Boulevard  
Dublin, California

April 30, 2012

*Prepared for:*


Mr. Hooshang Hadjian  
2108 San Ramon Valley Blvd  
San Ramon, CA 94583


*Prepared by:*

Pangea Environmental Services, Inc.  
1710 Franklin Street, Suite 200  
Oakland, California 94612

*Written by:*



  
Morgan Gillies  
Project Manager

  
Bob Clark-Riddell, P.E.  
Principal Engineer

**PANGEA Environmental Services, Inc.**

## **INTRODUCTION**

On behalf of Mr. Hooshang Hadjian, Pangea Environmental Services, Inc. (Pangea) conducted groundwater monitoring and sampling during this quarter at the subject site (Figure 1). The purpose of the monitoring and sampling is to evaluate groundwater flow direction and dissolved contaminant concentrations, and to inspect site wells for separate-phase hydrocarbons (SPH). Current groundwater analytical results and elevation data are shown on Figure 2. Current and historical data are summarized on Table 2.

## **SITE BACKGROUND**

The Dublin Auto Wash retail gasoline station is located at the southwest corner of Dublin Boulevard and Village Parkway in Dublin, California (Figure 1). Currently, there are three 10,000-gallon underground storage tanks (USTs) and a carwash at the site. Land use immediately surrounding the station is commercial.

From approximately 1988 to 1997, Chevron Products Company performed assessment and remediation of the site. A soil vapor extraction (SVE) system was operated at the site from December 1992 through June 1995. Mr. Hadjian is the responsible party for an unauthorized release from a leaking stainless steel flex-hose near the northernmost dispenser island in February 1997. Subsequently, a new product delivery system was installed and about 31 cubic yards of contaminated soil was removed from the release area. Gettler-Ryan, Inc. monitored the eight existing groundwater wells at the site until 2003, when SOMA Environmental Engineering, Inc., took over groundwater monitoring and conducted further characterization of the site using electrical conductivity logging to identify potential water-bearing zones. In November 2004, Pangea commenced coordination of groundwater monitoring and corrective action for the site. To delineate the contamination detected during SOMA's investigation, Pangea installed additional monitoring wells with shorter screen lengths in identified water-bearing zones in 2006. Pangea also drilled three soil borings (SB-1, SB-1A and SB-2) to help evaluate subsurface conditions downgradient of the 1997 release and north of the site, and the potential for contamination migration along the 18-inch sanitary sewer line in Dublin Boulevard.

The site subsurface consists primarily of clay, sandy clay, and clayey sand. The shallower soil (<34 ft bgs) is predominantly clay and sandy clay with thin lenses of clayey sand, while the deeper soil (>34 ft bgs) contains clayey sand units of apparently higher permeability than shallower materials. In March, April and May, 2006, Pangea installed fourteen monitoring wells to help define the vertical and lateral extent of groundwater contamination in the identified water-bearing zones. Wells with shorter screen lengths than existing wells were installed in the upper shallow (AA) zone from approximately 9 to 14 ft bgs (MW-7AA), the shallow (A) zone from approximately 15 to 20 ft bgs (MW-3A, MW-6A, MW-7A, MW-8A, MW-9A and MW-10A), the middle (B) zone from approximately 25 to 30 ft bgs (MW-6B and MW-7B), and the deep (C) zone from approximately 34 to 45 ft bgs (MW-6C, MW-7C, MW-9C, MW-10C and MW-11C). The well screen in MW-

3A was installed at a shallower depth than the other A-zone wells to intercept the SPH previously observed in destroyed well MW-3.

The shallower (AA, A and B) water-bearing zones primarily consist of thin lenses of clayey sand within sandy clay, while higher permeability silty sand and clayey sand are the predominant soil types constituting the deeper © water-bearing zone. Vapor wells VW-1 through VW-3 are screened from approximately 3 to 9 ft bgs in the upper shallow seasonal water-bearing zone, which appears to be a perched zone. In late March and early April 2006, wells EA-1, EA-2, EA-3 and MW-3 were destroyed to reduce the risk of vertical contaminant migration and improve the quality of contaminant concentration and groundwater elevation data. To compare the elevation of surface water in the flood control channel with site groundwater, point C-1 was surveyed on the roadway overpass above the channel. Well construction details are presented in Table 1.

### **Prior Site Remediation**

An interim remedial action was conducted by Pangea in July 2006 by extracting approximately 40 gallons of impacted liquid from wells MW-3A and MW-7AA with a vacuum truck. In November 2007, Pangea conducted a five-day dual-phase extraction (DPE) test (and interim remediation event) to evaluate the effectiveness of DPE as remedial technique and to provide additional source removal. On December 9, 2008, Pangea submitted an *Interim Remediation Report and Corrective Action Plan* (CAP) describing DPE testing and proposing short-term dual phase extraction (DPE) as the most appropriate and cost-effective technique for site remediation. In a letter dated January 16, 2009, ACEH approved short-term DPE for additional source removal to help facilitate case closure.

In July 2009 Pangea installed two dual-phase extraction (DPE) wells to facilitate implementation of the approved DPE corrective action plan (CAP). Wells DPE-1 and DPE-2 were constructed of 4-inch diameter and screened from 9 to 14 feet bgs. Details of the DPE well installation are described in Pangea's *Remediation Well Installation Report* dated December 16, 2009.

To remediate the small localized impact area, DPE was conducted between September 15, 2010 and November 15, 2010 until low contaminant removal rates were observed. The DPE system operated for a total of about 1,189 hours (approximately 50 days). Laboratory analytical data indicates that the system removed a total of approximately 443 lbs TPHg and 3.8 lbs benzene in vapor phase, and 0.4 lbs TPHg, 0.01 lbs benzene and 0.25 lbs MTBE in aqueous phase. The DPE system was shutdown on November 15, 2010 due to low contaminant removal rates, the small localized extent of site contamination, the commencement of the winter rainy season, and cost control. DPE operation was very costly due to high energy costs, because PG&E could not provide electrical service before the rainy season and PG&E required very costly re-engineering of the existing electrical service (\$20,000 or more). The utilized DPE equipment required diesel fuel and a diesel generator to power the vacuum pump and required propane as supplementary fuel for the oxidizer.

## **GROUNDWATER MONITORING AND SAMPLING**

On February 15 and 16, 2012, groundwater monitoring and sampling was conducted at the site. The approved semi-annual groundwater monitoring program is summarized on Table A in Appendix A. Groundwater samples were obtained from groundwater monitoring wells MW-1, MW-2, MW-3A, MW-4, MW-5, MW-6A, MW-6B, MW-7AA, MW-7A, MW-7B, MW-8A, MW-9A, MW-10A; remediation wells DPE-1 and DPE-2; and vapor wells VW-1 and VW-2. The depth to water at survey point C-1 above the flood control channel was also measured. Monitoring and sampling of all deep monitoring wells (MW-6C, MW-7C, MW-9C, MW-10C and MW-11C) was discontinued beginning in the second quarter 2007, as approved by Barney Chan of ACEH in a May 14, 2007 telephone conversation, because no significant contamination had been detected in these deeper site wells during four consecutive quarters.

Before well purging, the dissolved oxygen (DO) concentration was measured in each sampled well. DO was measured by lowering a downwell sensor to the approximate middle of the water column, and allowing the reading to stabilize during gentle height adjustment. Prior to sample collection, approximately three casing volumes of water were purged using disposable bailers, a PVC bailer, an electric submersible pump, positive air displacement pump, or a peristaltic pump. During well purging, field technicians measured the pH, temperature and conductivity. Groundwater samples were collected from each well with a disposable bailer, and decanted into the appropriate containers supplied by the analytical laboratory. Groundwater samples were labeled, placed in protective plastic bags, and stored on crushed ice at or below 4° C. All samples were transported under chain-of-custody to a State-certified analytical laboratory. Purge water was temporarily stored onsite in DOT-approved 55-gallon drums. Groundwater monitoring field data sheets are presented in Appendix B.

## **MONITORING RESULTS**

Current and historical groundwater elevation data and analytical results are described below and summarized on Table 2. Groundwater samples were analyzed for total petroleum hydrocarbons as gasoline (TPHg) by modified EPA Method 8015C; and benzene, toluene, ethylbenzene, xylenes (BTEX), and methyl tertiary butyl ether (MTBE) by EPA Method 8021B. Samples were analyzed by McCampbell Analytical, Inc. of Pittsburg, California, a State-certified laboratory. The laboratory analytical report is included in Appendix B. DO concentrations ranged from 0.62 mg/L (wells VW-2 and MW-3A) to 1.91 mg/L (well MW-8A).

### **Groundwater Flow Direction**

Based on depth-to-water data collected February 15, 2012 groundwater elevations in shallow and intermediate zones are shown on Figure 2 and discussed below. Groundwater flow at the site is complex due to the combined effects of a generally upward gradient, the nearby creek/flood control channel, seasonal fluctuations in flow direction, and possible influences of the city sewer line located beneath Dublin Boulevard.

**Vertical Gradient Evaluation:** A comparison of clustered well pairs screened at different depths indicates that a consistent *upward* gradient component of approximately 0.1 ft/ft is present between the shallow and intermediate water-bearing zones at the portion of the site north of the dispenser islands (MW-6A and 6B), and a smaller *upward* gradient is present southwest of the dispenser islands (MW-7A and MW-7B), as shown below on Table A. A *downward* gradient appears to be present between the upper shallow, AA-zone vapor wells (VW-1, VW-2 and VW-3) and the shallow A-zone monitoring wells, although this apparent gradient may be due to *perched* groundwater.

**Table A – Vertical Gradient Evaluation using Paired Monitoring Wells**

Monitoring Well Pair	Groundwater Elevation	Mean Screen Depth	Calculated Vertical Gradient
MW-6A	319.86	17.5	
MW-6B	321.07	28	
<i>Difference</i>	<i>1.21</i>	<i>10.5</i>	<i>0.12 (upwards)</i>
MW-7A	320.17	18	
MW-7B	320.51	28	
<i>Difference</i>	<i>0.34</i>	<i>10</i>	<i>0.03 (upwards)</i>

**Horizontal Gradient Evaluation:** Depth-to-water measurements collected during prior monitoring events indicate that the horizontal component of the groundwater flow direction to the north of the site has been consistently *southward to southeastward* for the *shallow* wells, but gradient directions in the southern portion of the site have fluctuated significantly, possibly due to the influence of the nearby flood control channel. As shown on Figure 2, the horizontal component of the groundwater flow direction in the *shallow* wells at the site for the current monitoring event appears to converge to the northeast along Dublin Boulevard and is possibly influenced by permeable backfill around the sanitary sewer line beneath Dublin Boulevard. The groundwater flow direction for the shallow water-bearing zone may also be affected by surface water infiltration from the onsite car wash. The horizontal component of groundwater flow in the *intermediate-depth* wells could not be determined since only two wells are screened at that depth.

**Conclusion:** The primary observation regarding the piezometric surface is that a moderately well-defined *upward* gradient is present in wells north of the dispenser islands. Historical depth-to-water and groundwater elevation data for the site are presented in Table 1.

## Hydrocarbon Distribution in Groundwater

Based on recent results, hydrocarbon contamination is concentrated in the upper shallow (AA) and shallow (A) water-bearing zones in the vicinity of the fuel dispensers, as shown in Table 2 and on Figure 2. TPHg and benzene concentration trends in key wells are shown on Figures 3 and 4, respectively.

During this monitoring event, the highest TPHg (13,000 µg/L) and benzene (480 µg/L) concentrations were detected in well MW-6A. Pangea suspects that hydrocarbon concentrations in wells MW-3A and MW-6A will continue to attenuate due to the decreased contaminant mass and the oxygenation provided by the DPE activities. A similar concentration rise and subsequent fall was observed in this well after November 2007 DPE testing.

No separate-phase hydrocarbons (SPH) were detected in site wells this quarter. SPH was previously detected in MW-3 and replacement well MW-3A, but has not been detected in MW-3A since May 2006, shortly after well installation. A brief interim remedial action conducted on July 7, 2006, and consisting of removal of approximately 40 gallons of impacted liquid from well MW-3A using a vacuum truck, may have improved site conditions near well MW-3A. Site conditions were also likely improved by the five-day DPE test/removal event conducted in November 2007 on source area wells MW-3A, MW-6A, MW-7A and MW-7AA. Hydrocarbon concentrations in wells MW-3A, MW-6A and MW-7A generally increased after the November 2007 DPE testing and then returned to near or below pre-test levels. Hydrocarbon concentrations generally show stable to decreasing trends in all site wells, although concentrations remain elevated in select source area wells (MW-3A and MW-6A).

## Fuel Oxygenate Distribution in Groundwater

MTBE was detected above reporting limits in four of the seventeen sampled wells, as shown in Table 2 and on Figure 2. MTBE concentrations in sampled wells were at or near *historic lows*, except for source area well MW-3A, where DPE activities have likely temporarily affected groundwater quality. The highest MTBE concentration detected this quarter was 870 µg/L in well MW-3A. MTBE concentration trends in key wells are shown on Figure 5.



## **OTHER SITE ACTIVITIES**

### **Post Remediation Verification Monitoring**

To help control monitoring costs, Pangea proposed to reduce the groundwater monitoring frequency from quarterly to *semi-annually* (first and third quarter). The semi-annual groundwater monitoring program is shown in Appendix A. Pangea will summarize groundwater monitoring activities and results in a groundwater monitoring report.

### **Electronic Reporting**

The report, laboratory data, and other applicable information will be uploaded to the State Water Resource Control Board's Geotracker database.

## **BIOREMEDIATION WORKPLAN**

Due to recent increases and persistence of hydrocarbon concentrations in select wells, Pangea presented a bioremediation workplan in the *Groundwater Monitoring Report and Bioremediation Workplan* dated July 19, 2011. The proposed low-cost bioremediation involved biosparging using existing subsurface conduits and introduction of a bio-organic catalyst. Pangea is awaiting approval of the proposed remedial activities.

## **ATTACHMENTS**

Figure 1 – Site Location Map

Figure 2 – Groundwater Elevation Contour and Hydrocarbon Concentration Map – Shallow

Figure 3 – TPHg Concentration Trends in Key Wells

Figure 4 – Benzene Concentration Trends in Key Wells

Figure 5 – MTBE Concentration Trends in Key Wells

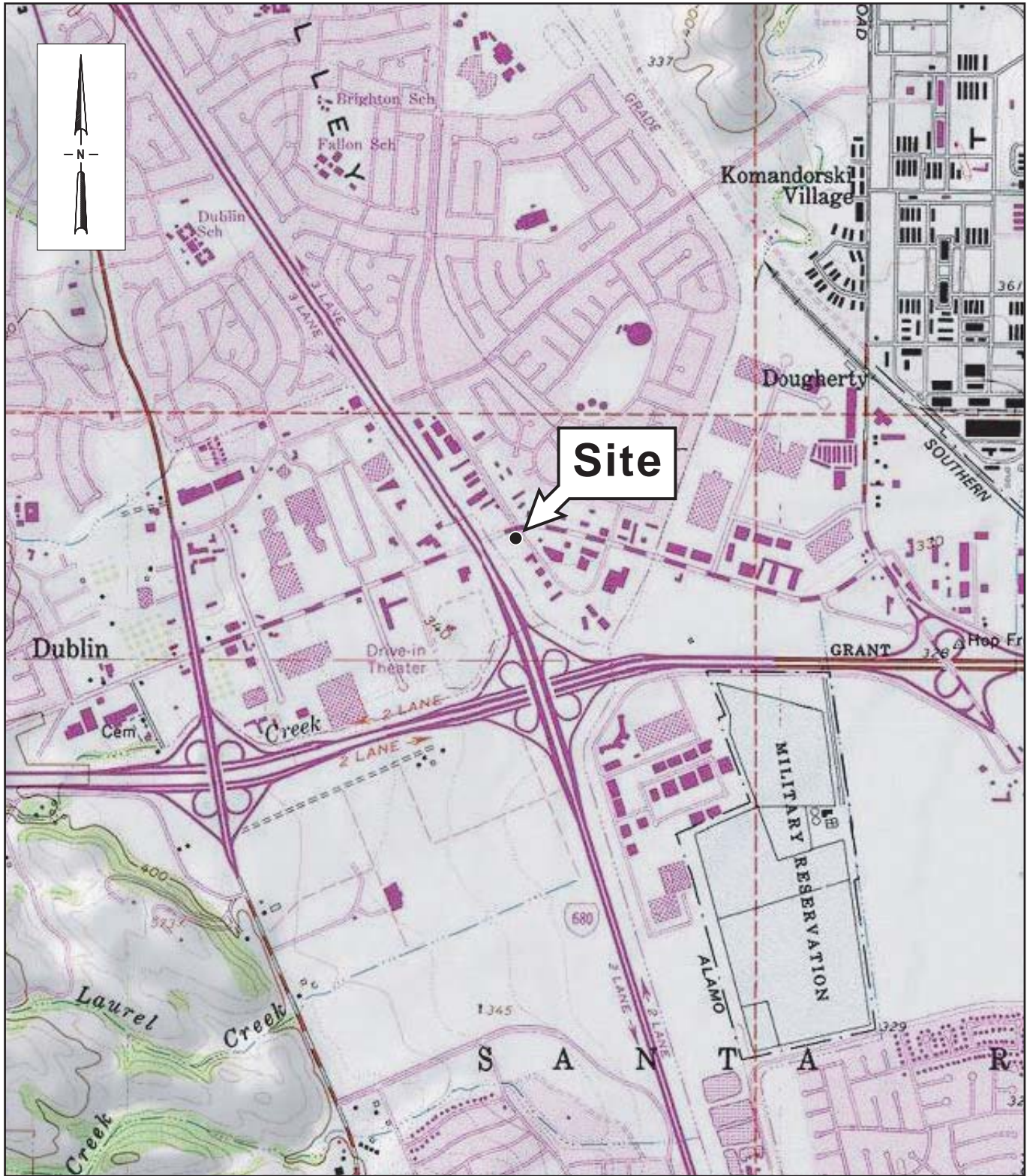
Table 1 – Well Construction Details

Table 2 – Groundwater Elevation and Analytical Data

Appendix A – Groundwater Monitoring Program

Appendix B – Groundwater Monitoring Field Data Sheets

Appendix C – Laboratory Analytical Results



SOURCE: TOPOI MAPS



SCALE : 1" = 1/4 MILE

Figure 1

Dublin Auto Wash  
 7240 Dublin Boulevard  
 Dublin, California



Site Location Map

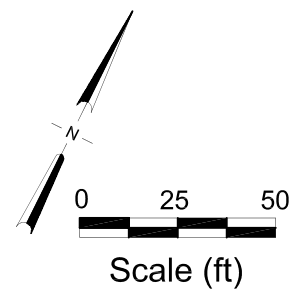
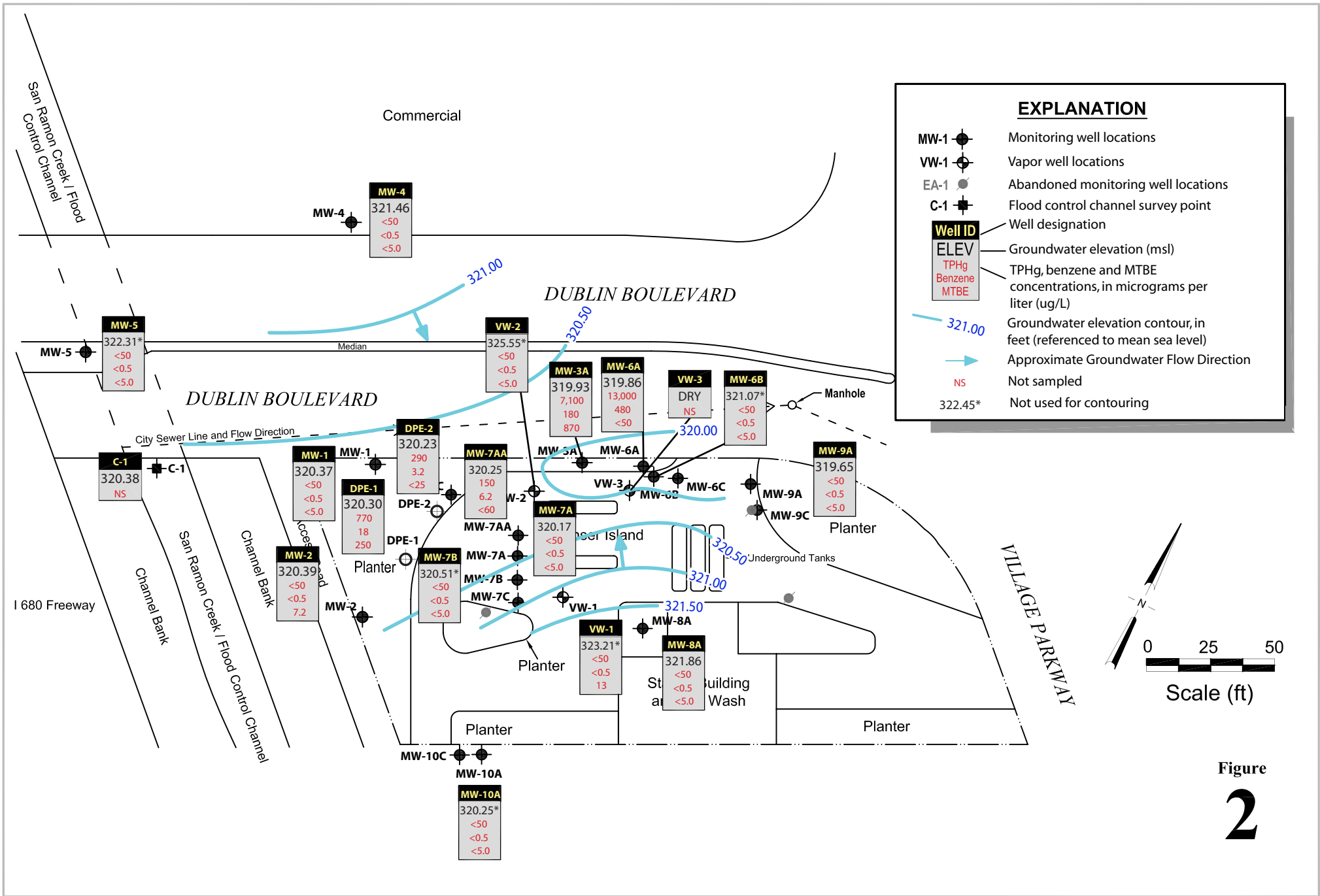


Figure 2

**Dublin Auto Wash**  
 7240 Dublin Boulevard  
 Dublin, California



**Groundwater Elevation Contour and Hydrocarbon Concentration Map**  
 February 15-16, 2012

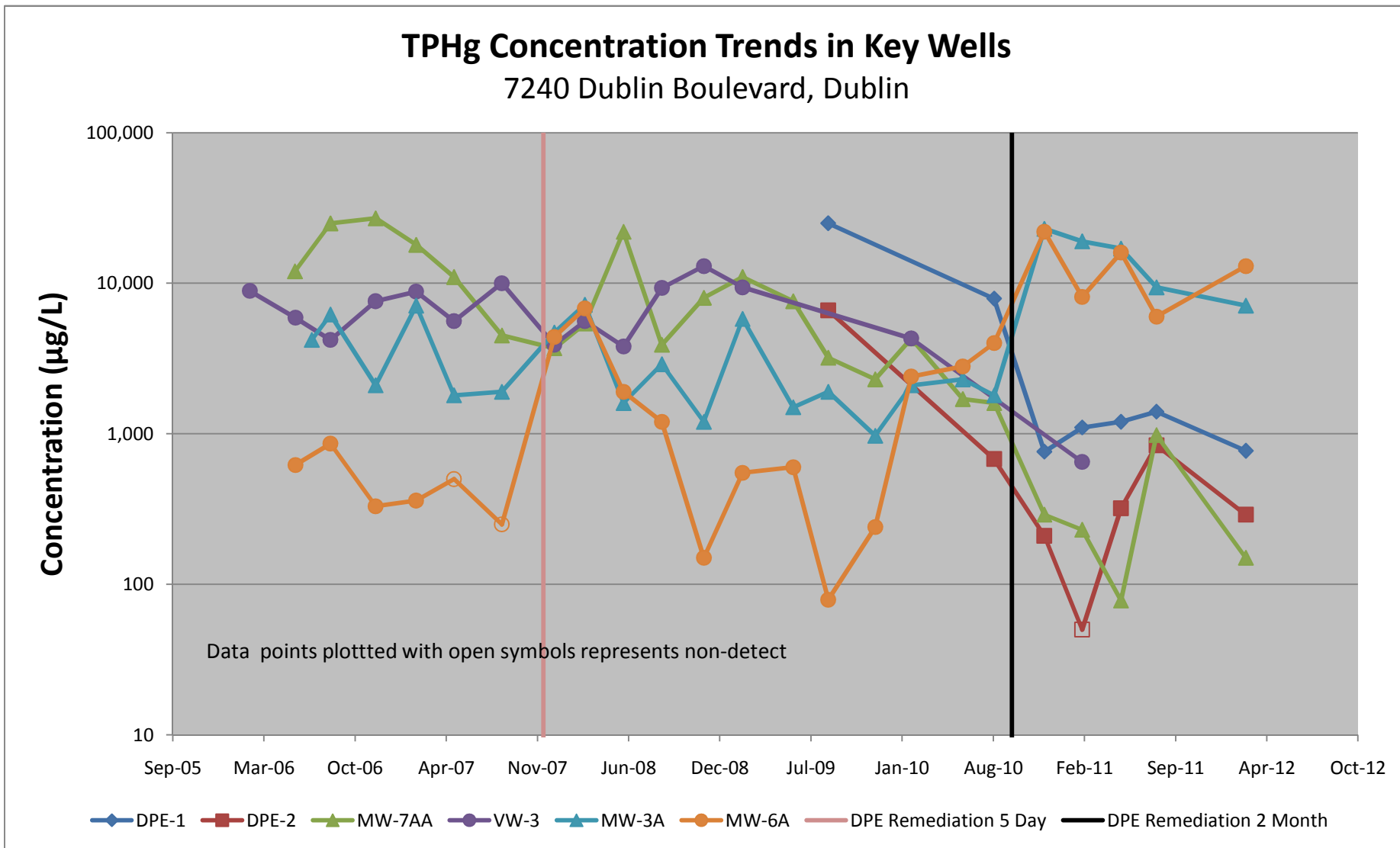


Figure 3. TPHg Concentration Trends in Key Wells

# Benzene Concentration Trends in Key Wells

7240 Dublin Boulevard, Dublin

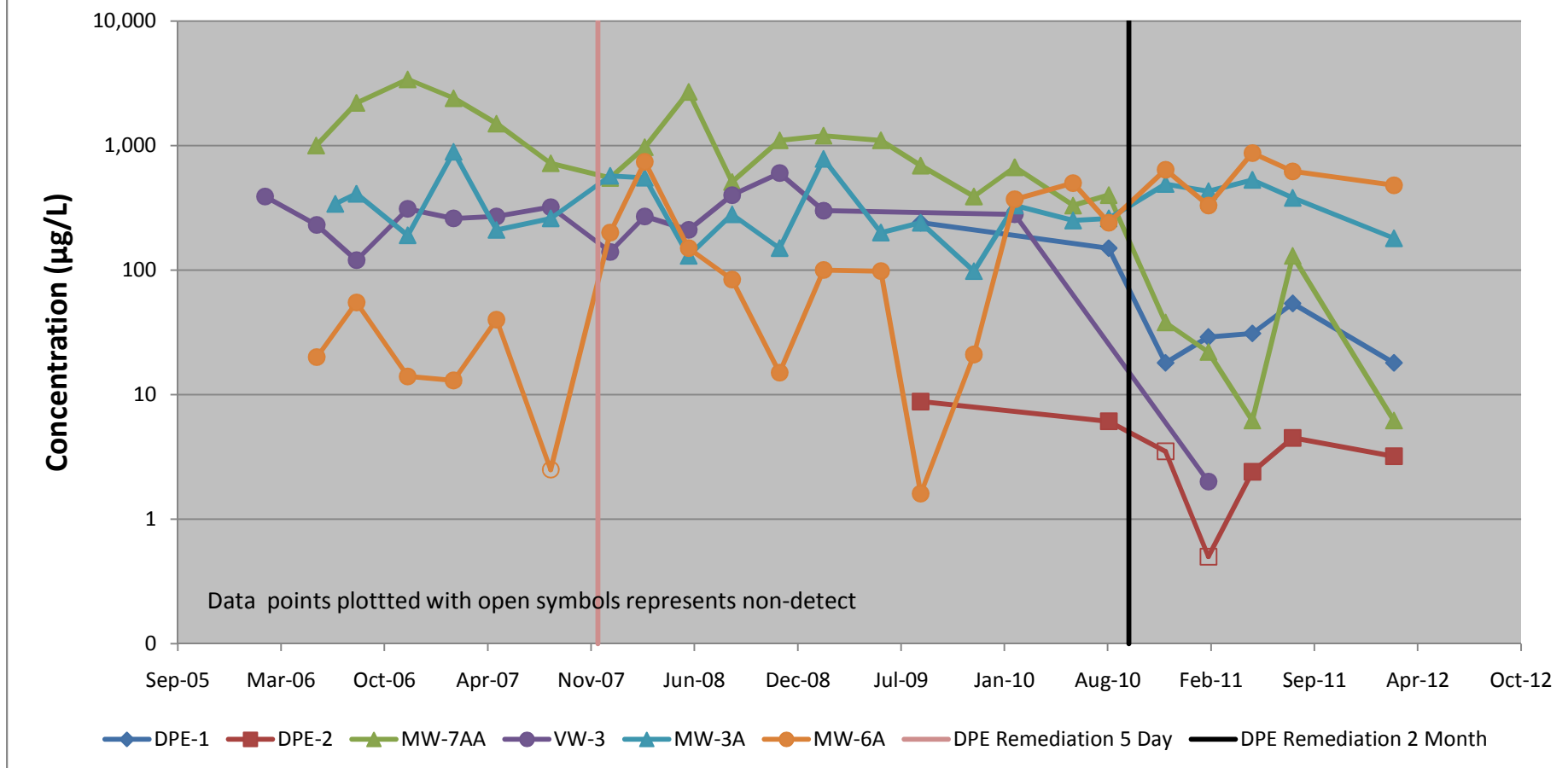


Figure 4. Benzene Concentration Trends in Key Wells

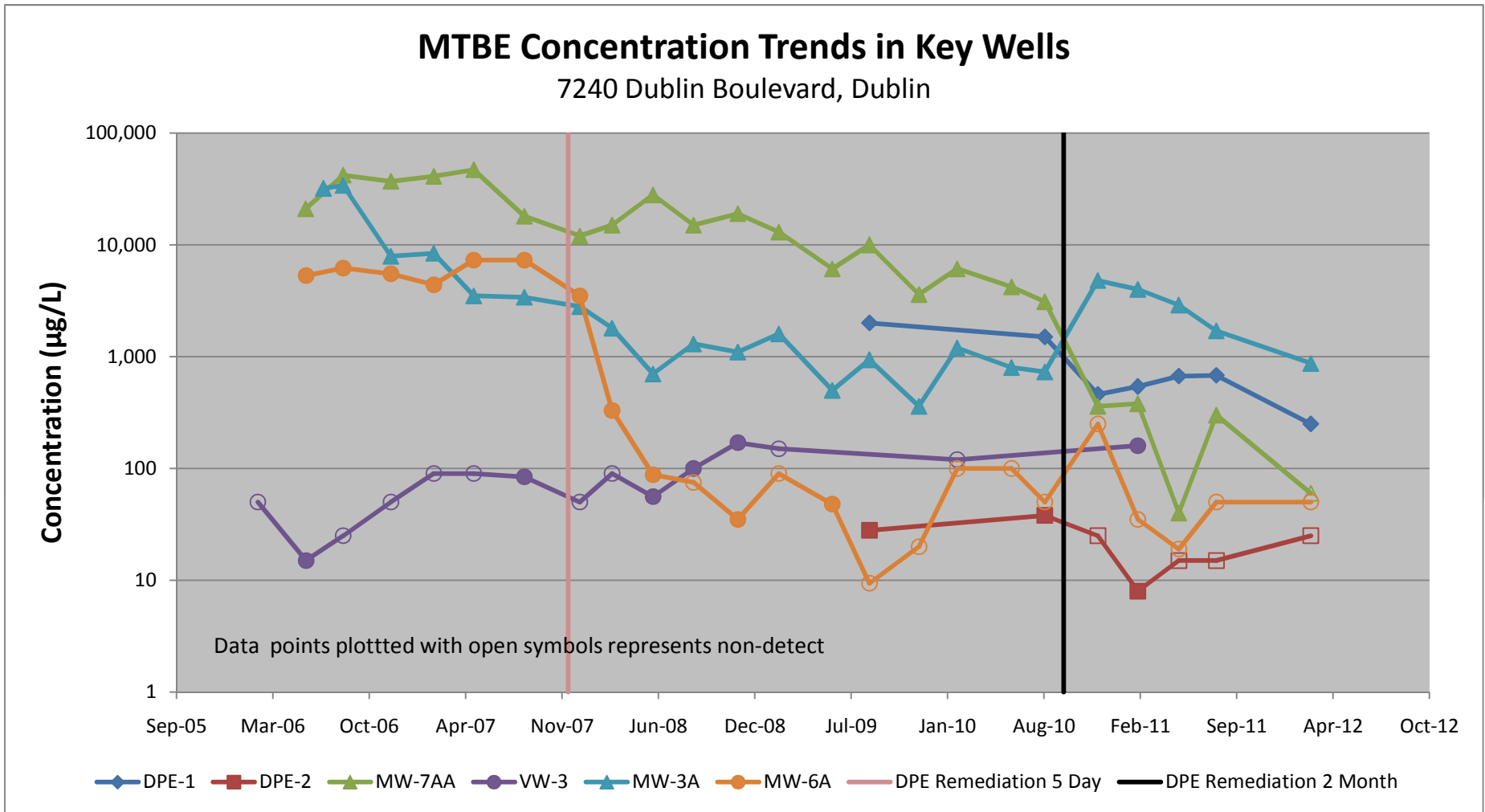


Figure 5. MTBE Concentration Trends in Key Wells

**Table 1 –Well Construction Details –7240 Dublin Blvd., Dublin, CA**

Well ID (TOC Elev)	Total Depth of Well (feet bgs)	Screened Interval (ft bgs)	Drill Hole Diameter (inches)	Casing Diameter (inches)	Surface Seal Depth (ft bgs)
DPE-1	14	9-14	10	4	0-8
DPE-2	14	9-14	10	4	0-8
MW-1	25	5-25	8	2	0-4
MW-2	20	5-20	8	2	0-4
MW-3A	17	10-17	10	4	0-9
MW-4	20	8.5-20	8	2	0-8
MW-5	21	8.5-21	8	2	0-8
MW-6A	20	15-20	10	2	0-14
MW-6B	30	26-30	8	2	0-25
MW-6C	44	34-44	8	2	0-33
MW-7AA	14	9-14	10	4	0-8
MW-7A	20	16-20	10	4	0-15
MW-7B	30	26-30	8	2	0-25
MW-7C	45	35-45	12	2	0-34
MW-8A	20	15-20	8	2	0-4
MW-9A	20	15-20	8	2	0-14
MW-9C	45	35-45	12	2	0-34
MW-10A	20	15-20	8	2	0-14
MW-10C	45	35-45	8	2	0-34
MW-11C	43.5	33.5-43.5	8	2	0-32
VW-1	9	3-9	8	2	0-2.5
VW-2	9	3-9	8	2	0-2.5
VW-3	9	3-9	8	2	0-2.5

# Pangea

**Table 2. Groundwater Elevation and Analytical Data - Dublin Auto Wash, 7240 Dublin Boulevard, Dublin, CA**

Well ID	Date	Depth	Groundwater	←-----µg/L-----→						Dissolved	Notes	
				TOC Elev	Measured	to Water	Elevation	TPHg	Benzene			Toluene
		(ft)	(ft, msl)								mg/L	
<b>Surface Water (Flood Control Channel)</b>												
<b>C-1</b>	08/17/06	11.60	321.29	--	--	--	--	--	--	--	--	Gauge data - flood control channel
332.89	11/24/06	12.10	320.79	--	--	--	--	--	--	--	--	
	02/21/07	12.10	320.79	--	--	--	--	--	--	--	--	
	05/15/07	12.05	320.84	--	--	--	--	--	--	--	--	
	08/28/07	11.90	320.99	--	--	--	--	--	--	--	--	
	12/21/07	12.16	320.73	--	--	--	--	--	--	--	--	
	02/26/08	12.21	320.68	--	--	--	--	--	--	--	--	
	05/21/08	12.40	320.49	--	--	--	--	--	--	--	--	
	08/13/08	11.95	320.94	--	--	--	--	--	--	--	--	
	11/13/08	12.40	320.49	--	--	--	--	--	--	--	--	
	02/06/09	12.02	320.87	--	--	--	--	--	--	--	--	
	05/28/09	11.98	320.91	--	--	--	--	--	--	--	--	
	08/13/09	12.01	320.88	--	--	--	--	--	--	--	--	
	11/24/09	11.92	320.97	--	--	--	--	--	--	--	--	
	02/11/10	11.95	320.94	--	--	--	--	--	--	--	--	
	06/04/10	11.98	320.91	--	--	--	--	--	--	--	--	
	08/12/10	11.94	320.95	--	--	--	--	--	--	--	--	
	11/30/10	11.68	321.21	--	--	--	--	--	--	--	--	
	02/21/11	10.27	322.62	--	--	--	--	--	--	--	--	
	05/17/11	12.02	320.87	--	--	--	--	--	--	--	--	
	08/03/11	12.10	320.79	--	--	--	--	--	--	--	--	
	<b>02/15/12</b>	<b>12.51</b>	<b>320.38</b>	--	--	--	--	--	--	--	--	
<hr/>												
<b>Upper Shallow (AA-Zone) Wells</b>												
<b>DPE-1</b>	08/13/09	10.55	--	25,000	240	160	530	3,900	2,000	--		
	08/12/10	10.20	--	7,900	150	17	110	1,000	1,500	1.12		
331.01	11/30/10	10.47	320.54	760	18	1.6	25	87	460	0.97		
	02/21/11	9.91	321.10	1,100	29	1.1	5.3	97	540	0.73		
	05/17/11	10.21	320.80	1,200	31	2.4	62	65	670	0.69		
	08/03/11	10.28	320.73	1,400	54	1.7	160	42	680	0.73		
	<b>02/15/12</b>	<b>10.71</b>	<b>320.30</b>	<b>770</b>	<b>18</b>	<b>2.2</b>	<b>20</b>	<b>37</b>	<b>250</b>	<b>0.69</b>		
<b>DPE-2</b>	08/13/09	11.06	--	6,600	8.8	<2.5	<2.5	710	28	--		
	08/12/10	10.49	--	680	6.1	4.7	<0.5	1.4	38	1.74		
331.42	11/30/10	10.63	320.79	210	3.5	1.7	0.70	1.8	<25	1.40		
	02/21/11	9.83	321.59	<50	<0.5	<0.5	<0.5	<0.5	8.0	1.12		
	05/17/11	10.50	320.92	320	2.4	1.5	12	3.0	<15	1.34		
	08/03/11	10.62	320.80	840	4.5	3.5	24	5.4	<15	0.62		
	<b>02/15/12</b>	<b>11.19</b>	<b>320.23</b>	<b>290</b>	<b>3.2</b>	<b>4.5</b>	<b>&lt;0.5</b>	<b>1.1</b>	<b>&lt;25</b>	<b>0.79</b>		
<b>MW-7AA</b>	05/31/06	9.18	321.49	12,000	1,000	410	180	1,600	23,000 (21,000)	0.44	TAME, TBA, DIPE, ETBE=ND	
330.67	07/07/06	9.15	321.52	--	--	--	--	--	--	--		
	08/17/06	8.75	321.92	25,000	2,200	210	780	1,400	36,000(42,000)	0.24		
	11/24/06	9.84	320.83	27,000	3,400	1,100	1,300	3,400	37,000	0.33		
	02/21/07	9.60	321.07	18,000	2,400	670	200	2,800	41,000	0.58		
	05/15/07	10.20	320.47	11,000	1,500	200	520	1,100	47,000	0.49		
	08/28/07	10.20	320.47	4,500	720	13	73	100	18,000	0.33		
	12/21/07	10.09	320.58	3,700	550	32	74	330	12,000	0.58		
	02/26/08	8.96	321.71	5,400	970	7.2	320	100	15,000	0.74		
	05/21/08	10.28	320.39	22,000	2,700	19	940	440	28,000	0.71		
	08/13/08	10.38	320.29	3,900	510	<5.0	150	42	15,000	0.77		
	11/13/08	10.35	320.32	8,000	1,100	20	290	280	19,000	0.80		
	02/06/09	10.31	320.36	11,000	1,200	37	500	800	13,000	0.79		
	05/28/09	10.05	320.62	7,600	1,100	34	390	870	6,100	0.73		
	08/13/09	10.15	320.52	3,200	690	5.4	54	92	10,000	0.87		
	11/24/09	10.06	320.61	2,300	390	7.2	50	150	3,600	0.81		
	02/11/10	9.56	321.11	4,300	670	9.0	73	240	6,100	0.64		
	06/04/10	9.51	321.16	1,700	330	3.7	<1.7	120	4,200	0.61		
	08/12/10	9.63	321.04	1,600	400	3.0	50	7.0	3,100	0.70		
	11/30/10	9.70	320.97	290	38	0.95	6.1	19	360	0.89		
	02/21/11	8.57	322.10	230	22	<0.5	<0.5	7.2	380	0.54		
	05/17/11	9.51	321.16	78	6.2	1.1	<0.5	<0.5	40	1.31		
	08/03/11	9.71	320.96	980	130	1.4	49	53	300	0.83		
	<b>02/15/12</b>	<b>10.42</b>	<b>320.25</b>	<b>150</b>	<b>6.2</b>	<b>1.7</b>	<b>&lt;0.5</b>	<b>&lt;0.5</b>	<b>&lt;60</b>	<b>0.86</b>		
<b>VW-1</b>	02/21/06	7.95	322.48	860	120	1.4	32	4.4	390 (440)	1.97		
330.43	06/01/06	7.89	322.54	1,100	92	2.2	11	1.4	600 (550)	0.11	TAME=12µg/L, TBA,DIPE,ETBE=ND	
	07/07/06	7.71	322.72	--	--	--	--	--	--	--		
	08/17/06	7.65	322.78	--	--	--	--	--	--	0.07		
	11/24/06	7.75	322.68			Insufficient Water to Sample				0.48		
	02/21/07	7.81	322.62	620	52	4.3	<0.5	2.7	340	0.22		
	05/15/07	7.94	322.49	2,000	270	6.4	1.2	15	720	0.10		
	08/28/07	8.07	322.36	2,400	400	4.6	<0.5	23	610	0.27		



**Table 2. Groundwater Elevation and Analytical Data - Dublin Auto Wash, 7240 Dublin Boulevard, Dublin, CA**

Well ID	Date	Depth to Water (ft)	Groundwater Elevation (ft, msl)	TPHg	Benzene	Toluene	Ethylbenzene	Xylenes	MTBE	Dissolved	Notes	
										Oxygen		
TOC Elev (ft)	Measured			←----- μg/L -----→						mg/L		
VW-1 (cont'd)	12/21/07	8.20	322.23									
	02/26/08	8.20	322.23									
	05/21/08	8.21	322.22									
	08/13/08	8.27	322.16									
	11/13/08	5.97	324.46	<50	<0.5	<0.5	<0.5	<0.5	<0.5	46	1.10	
	02/06/09	6.04	324.39	<50	<0.5	<0.5	<0.5	<0.5	<0.5	80	0.97	
	05/28/09	6.30	324.13	--	--	--	--	--	--	--	--	
	08/13/09	6.61	323.82	--	--	--	--	--	--	--	--	
	11/24/09	6.99	323.44	--	--	--	--	--	--	--	--	
	02/11/10	7.30	323.13	<50	<0.5	<0.5	<0.5	<0.5	<0.5	29	1.16	
	06/04/10	6.00	324.43	---	---	---	---	---	---	---	---	
	08/12/10	6.30	324.13	---	---	---	---	---	---	---	---	
	11/30/10	6.95	323.48	---	---	---	---	---	---	---	---	
	02/21/11	7.25	323.18	<50	<0.5	<0.5	<0.5	<0.5	<0.5	15	0.93	
	05/17/11	5.72	324.71	---	---	---	---	---	---	---	---	
08/03/11	7.08	323.35	---	---	---	---	---	---	---	---		
	<b>02/15/12</b>	<b>7.22</b>	<b>323.21</b>	<b>&lt;50</b>	<b>&lt;0.5</b>	<b>&lt;0.5</b>	<b>&lt;0.5</b>	<b>&lt;0.5</b>	<b>&lt;0.5</b>	<b>13</b>	<b>1.03</b>	
VW-2 330.17	02/21/06	6.01	324.16	1,600	150	2.7	55	20	1,700 (1,600)	1.97		
	06/01/06	6.17	324.00	1,500	140	3.3	24	19	1,600 (1,600)	0.29	TAME, TBA, DIPE, ETBE=ND	
	07/07/06	7.02	323.15	--	--	--	--	--	--	--		
	08/17/06	7.23	322.94	--	--	--	--	--	--	0.14		
	11/24/06	5.55	324.62	<50	5.7	<0.5	<0.5	<0.5	260	0.20		
	02/21/07	6.22	323.95	<50	<0.5	<0.5	<0.5	<0.5	<5.0	0.42		
	05/15/07	7.54	322.63	430	40	1.5	<0.5	1.0	470	0.28		
	08/28/07	7.82	322.35	1,200	170	5.0	<0.5	20	160	0.35		
	12/21/07	4.44	325.73	<50	<0.5	<0.5	<0.5	<0.5	100	0.70		
	02/26/08	4.56	325.61	<50	<0.5	<0.5	<0.5	<0.5	21	0.75		
	05/21/08	7.65	322.52	300	28	1.7	<0.5	0.97	<45	0.71		
	08/13/08	7.92	322.25								1.58	
	11/13/08	5.96	324.21	<50	8.0	<0.5	<0.5	<0.5	53	0.97		
	02/06/09	6.06	324.11	<50	<0.5	<0.5	<0.5	<0.5	38	0.95		
	05/28/09	6.90	323.27	--	--	--	--	--	--	--		
	08/13/09	7.52	322.65	--	--	--	--	--	--	--		
	11/24/09	6.28	323.89	--	--	--	--	--	--	--		
	02/11/10	5.65	324.52	<50	<0.5	<0.5	<0.5	<0.5	39	0.91		
	06/04/10	5.72	324.45	---	---	---	---	---	---	---		
	08/12/10	1.50	328.67	---	---	---	---	---	---	---		
11/30/10	2.46	327.71	---	---	---	---	---	---	---			
02/21/11	4.06	326.11	<50	<0.5	<0.5	<0.5	<0.5	<5.0	1.03			
05/17/11	3.58	326.59	---	---	---	---	---	---	---			
08/03/11	7.01	323.16	---	---	---	---	---	---	---			
	<b>02/15/12</b>	<b>4.62</b>	<b>325.55</b>	<b>&lt;50</b>	<b>&lt;0.5</b>	<b>&lt;0.5</b>	<b>&lt;0.5</b>	<b>&lt;0.5</b>	<b>&lt;5.0</b>	<b>0.62</b>		
VW-3 330.49	02/21/06	6.10	324.39	8,900	390	29	490	650	<50	2.28		
	06/01/06	6.22	324.27	5,900	230	4.5	270	63	<35 (15)	0.21	TAME, TBA, DIPE, ETBE=ND	
	07/07/06	4.44	326.05	--	--	--	--	--	--	--		
	08/17/06	4.40*	326.09	4,200	120	1.7	39	30	<25	0.10		
	11/24/06	6.15	324.34	7,600	310	9.9	270	420	<50	0.21		
	02/21/07	6.87	323.62	8,800	260	5.1	130	160	<90	0.29		
	05/15/07	7.13	323.36	5,600	270	6.9	110	110	<90	0.36		
	08/28/07	7.41	323.08	10,000	320	5.9	150	140	84	0.39		
	12/21/07	6.28	324.21	3,900	140	1.9	54	29	<50	0.66		
	02/26/08	6.09	324.40	5,600	270	4.5	68	130	<90	0.69		
	05/21/08	6.46	324.03	3,800	210	3.0	32	47	56	0.77		
	08/13/08	6.93	323.56	9,300	400	4.8	87	60	100	0.59		
	11/13/08	7.45	323.04	13,000	600	9.6	220	120	170	2.79		
	02/06/09	7.41	323.08	9,400	300	9.1	140	230	<150	2.16		
	05/28/09	5.93	324.56	--	--	--	--	--	--	--		
	08/13/09	6.40	324.09	--	--	--	--	--	--	--		
	11/24/09	6.75	323.74	--	--	--	--	--	--	--		
	02/11/10	6.08	324.41	4300	280	3.7	52	80	<120	1.77		
	06/04/10	6.41	324.08	---	---	---	---	---	---	---		
	08/12/10	6.51	323.98	---	---	---	---	---	---	---		
11/30/10	8.22	322.27	---	---	---	---	---	---	---			
02/21/11	7.45	323.04	650	2.0	<0.5	<0.5	87	160	1.25			
05/17/11	7.51	322.98	---	---	---	---	---	---	---			
08/03/11	7.36	323.13	---	---	---	---	---	---	---			
	<b>02/15/12</b>	<b>---</b>	<b>---</b>	<b>---</b>	<b>---</b>	<b>---</b>	<b>---</b>	<b>---</b>	<b>---</b>	<b>---</b>	<b>Well Dry</b>	
<b>Shallow (A-Zone) Wells</b>												
MW-1 333.66	10/04/94	12.8	320.76	2,100	150	170	61	320	--			
	11/30/94	12.38	321.18	1,500	210	17	73	130	--			
	03/02/95	12.88	320.68	2,600	510	<10	160	<10	--			
	06/07/95	12.58	320.98	710	160	<2.0	45	<2.0	<10			
	09/26/95	13.15	320.41	1,100	140	1.4	92	1.8	<5.0			

**Table 2. Groundwater Elevation and Analytical Data - Dublin Auto Wash, 7240 Dublin Boulevard, Dublin, CA**

Well ID	Date	Depth	Groundwater	TPHg	Benzene	Toluene	Ethylbenzene	Xylenes	MTBE	Dissolved	Notes	
										Oxygen		
TOC Elev	Measured	to Water	Elevation							mg/L		
(ft)	(ft)	(ft)	(ft, msl)	←————— μg/L —————→								
MW-1 (cont'd)	12/28/95	13.09	320.47	750	96	2.5	61	7.4	37			
	02/29/96	12.17	321.39	250	17	<0.5	18	0.81	9			
	06/27/96	12.95	320.61	710	72	<2.0	92	2.2	<10			
	09/12/96	13.11	320.55	300	53	<0.5	32	0.65	21			
	03/31/97	12.99	320.67	<200	4.1	<2.0	4.8	<2.0	640			
	12/23/98	13.87	319.79	<50	<50	<0.5	<0.5	<0.5	3200			
	03/25/99	12.01	321.65	<50	<0.5	<0.5	<0.5	<0.5	5,200 (5,200)			
	02/03/00	11.91	321.75	<500	<5.0	<5.0	<5.0	<5.0	3,180 (3,350)			
	01/23/01	12.57	321.09	<50.0	<0.5	<0.5	<0.5	<0.5	4,420			
	05/01/01	12.6	321.06			SAMPLED SEMI-ANNUALLY						
	08/28/01	12.74	320.92	<50	<0.5	<0.5	<0.5	<0.5	4,800			
	11/27/01	12.7	320.96			SAMPLED SEMI-ANNUALLY						
	02/28/02	12.7	320.96	<50	<0.5	<0.5	<0.5	<1.5	1,400			
	05/22/02	12.38	321.28			SAMPLED SEMI-ANNUALLY						
	08/20/02	12.57	321.09	<50	<0.5	<0.5	<0.5	<1.5	1,400			
	11/11/02	11.31	322.35			SAMPLED SEMI-ANNUALLY						
	05/08/03	11.85	321.81	<50	<0.5	<0.5	<0.5	<0.5	1,300 (1,200)			
	12/15/04	12.80	320.86	<50	<0.5	<0.5	<0.5	<0.5	1,700 (1,900)			
	02/21/05	11.81	321.85	<100	<1.0	<1.0	<1.0	<1.0	3,000 (3,800)	0.82		
	05/17/05	12.51	321.15	<120	<1.2	<1.2	<1.2	<1.2	3,400 (4,400)	0.75		
	08/17/05	12.35	321.31	<170	<1.7	<1.7	<1.7	<1.7	4,500 (4,900)	0.77		
	11/27/05	13.18	320.48	<170	<1.7	<1.7	<1.7	<1.7	5,400 (4,400)	0.90		
	02/21/06	12.61	321.05	<170	<1.7	<1.7	<1.7	<1.7	5,000 (5,400)	0.29/0.71		
	333.69	06/01/06	12.47	321.22	<250	<2.5	<2.5	<2.5	<2.5	6,400 (6,300)	0.46	TAME, TBA, DIPE, ETBE=ND
		07/07/06	12.60	321.09	--	--	--	--	--	--	--	
		08/17/06	11.93	321.76	<250	<2.5	<2.5	<2.5	<2.5	7,700 (9,100)	0.43	
		11/24/06	13.01	320.68	<250	<2.5	<2.5	<2.5	<2.5	8,400	0.29	
		02/21/07	12.91	320.78	<50	<0.5	<0.5	<0.5	<0.5	3,600	0.24	
		05/15/07	13.40	320.29	<50	<0.5	<0.5	<0.5	<0.5	2,500	0.29	
		08/28/07	13.40	320.29	<50	<0.5	<0.5	<0.5	<0.5	170	0.40	
		12/21/07	13.40	320.29	<50	<0.5	<0.5	<0.5	<0.5	<5.0	0.68	
		02/26/08	12.60	321.09	<50	<0.5	<0.5	<0.5	<0.5	7.0	0.86	
	05/21/08	13.45	320.24	<50	<0.5	<0.5	<0.5	<0.5	<5.0	0.94		
	08/13/08	13.37	320.32	<50	<0.5	<0.5	<0.5	<0.5	<5.0	0.91		
	11/13/08	13.50	320.19	<50	<0.5	<0.5	<0.5	<0.5	<5.0	0.94		
	02/06/09	13.67	320.02	<50	<0.5	<0.5	<0.5	<0.5	<5.0	0.87		
	05/28/09	13.25	320.44	<50	<0.5	<0.5	<0.5	<0.5	<5.0	0.71		
	08/13/09	13.26	320.43	<50	<0.5	<0.5	<0.5	<0.5	<5.0	0.77		
	11/24/09	13.28	320.41	<50	<0.5	<0.5	<0.5	<0.5	<5.0	0.80		
	02/11/10	13.04	320.65	<50	<0.5	<0.5	<0.5	<0.5	<5.0	0.81		
	06/04/10	12.93	320.76	<50	<0.5	<0.5	<0.5	<0.5	<5.0	0.94		
	08/12/10	12.80	320.89	<50	<0.5	<0.5	<0.5	<0.5	<5.0	0.77		
	11/30/10	13.08	320.61	<50	<0.5	<0.5	<0.5	<0.5	<5.0	0.72		
	02/21/11	12.38	321.31	<50	<0.5	<0.5	<0.5	<0.5	<5.0	0.91		
	05/17/11	12.82	320.87	---	---	---	---	---	---	---		
	08/03/11	12.88	320.81	---	---	---	---	---	---	---		
	<b>02/15/12</b>	<b>13.42</b>	<b>320.27</b>	<b>&lt;50</b>	<b>&lt;0.5</b>	<b>&lt;0.5</b>	<b>&lt;0.5</b>	<b>&lt;0.5</b>	<b>&lt;5.0</b>	<b>0.83</b>		
MW-2 329.29	10/04/94	8.56	320.62	2300	160	280	96	480	--			
	11/30/94	8.33	320.85	1,600	170	16	110	120	--			
	03/02/95	8.35	320.83	1,200	220	5.6	140	36	--			
	06/07/95	8.62	320.56	160	25	<0.5	16	<0.5	240			
	09/26/95	8.71	320.47	150	15	<0.5	7.2	<0.5	120			
	12/28/95	8.78	320.4	400	34	1.3	26	5.1	170			
	02/29/96	7.82	321.36	120	29	<0.5	<0.5	<0.5	790			
	06/27/96	8.72	320.46	150	13	<0.5	7	<0.5	850			
	09/12/96	8.81	320.48	<1,000	18	<10	<10	<10	3,100			
	03/31/97	8.65	320.64	<500	<5.0	<5.0	<5.0	<5.0	1,400			
	12/23/98	8.32	320.97	<50	<0.5	<0.5	<0.5	<1.5	900			
	03/25/99	7.89	321.4	<50	2.6	<0.5	<0.5	<0.5	1,100 (670)			
	02/03/00	7.53	321.76	<125	<1.25	<1.25	<1.25	<1.25	1,020 (1,100)			
	01/23/01	8.18	321.11	<50.0	<0.5	<0.5	<0.5	<0.5	642			
	05/01/01	8.43	320.86	70.8	<0.5	<0.5	<0.5	<0.5	342			
	08/28/01	8.39	320.9	<50	<0.5	<0.5	<0.5	<0.5	530			
	11/27/01	8.46	320.83	210	<0.5	<0.5	<0.5	<1.5	260			
	02/28/02	8.48	320.81	<50	<0.5	<0.5	<0.5	<1.5	180			
	05/22/02	8.14	321.15	<50	<0.5	<0.5	<0.5	<1.5	180			
	08/20/02	8.24	321.05	<50	<0.5	<0.5	<0.5	<1.5	160			
	11/11/02	8.06	321.23	<50	<0.5	<0.5	<0.5	<1.5	130			
	05/08/03	7.86	321.43	<50	<0.5	<0.5	<0.5	<0.5	180 (160)			
	12/15/04	8.60	320.69	<50	<0.5	<0.5	<0.5	<0.5	1,400 (1,600)			
	02/21/05	7.55	321.74	<50	<0.5	<0.5	<0.5	<0.5	800 (1,100)	1.35		
	05/17/05	8.52	320.77	<50	<0.5	<0.5	<0.5	<0.5	160 (210)	1.06		
	08/17/05	8.16	321.13	<50	<0.5	<0.5	<0.5	<0.5	190 (210)	0.90		
	11/27/05	9.00	320.29	<50	<0.5	<0.5	<0.5	<0.5	200 (210)	0.92		
02/21/06	8.51	320.78	<50	<0.5	<0.5	<0.5	<0.5	240 (270)	0.33/0.46			
329.48	06/01/06	8.50	320.98	<50	<0.5	<0.5	<0.5	<0.5	120 (110)	0.38	TAME, TBA, DIPE, ETBE=ND	
	07/07/06	8.57	320.91	--	--	--	--	--	--	--		

**Table 2. Groundwater Elevation and Analytical Data - Dublin Auto Wash, 7240 Dublin Boulevard, Dublin, CA**

Well ID	Date	Depth to Water (ft)	Groundwater Elevation (ft, msl)	TPHg	Benzene	Toluene	Ethylbenzene	Xylenes	MTBE	Dissolved	Notes
										Oxygen	
TOC Elev (ft)	Measured	(ft)	(ft, msl)	←————— μg/L —————→						mg/L	
MW-2 (cont'd)	08/17/06	8.21	321.27	<50	<0.5	<0.5	<0.5	<0.5	230(230)	0.30	
	11/24/06	8.87	320.61	<50	<0.5	<0.5	<0.5	<0.5	760	0.24	
	02/21/07	8.80	320.68	<50	<0.5	<0.5	<0.5	<0.5	1,100	0.21	
	05/15/07	8.94	320.54	<50	<0.5	<0.5	<0.5	<0.5	1,400	0.25	
	08/28/07	8.83	320.65	<50	<0.5	<0.5	<0.5	<0.5	1,800	0.33	
	12/21/07	8.93	320.55	<50	<0.5	<0.5	<0.5	<0.5	1,700	0.49	
	02/26/08	8.49	320.99	<50	<0.5	<0.5	<0.5	<0.5	590	0.51	
	05/21/08	9.06	320.42	<50	<0.5	<0.5	<0.5	<0.5	230	0.67	
	08/13/08	8.89	320.59	<50	<0.5	<0.5	<0.5	<0.5	190	0.77	
	11/13/08	9.16	320.32	<50	<0.5	<0.5	<0.5	<0.5	77	0.86	
	02/06/09	9.39	320.09	<50	<0.5	<0.5	<0.5	<0.5	20	0.81	
	05/28/09	8.86	320.62	<50	<0.5	<0.5	<0.5	<0.5	12	0.74	
	08/13/09	8.81	320.67	<50	<0.5	<0.5	<0.5	<0.5	10	0.69	
	11/24/09	9.04	320.44	<50	<0.5	<0.5	<0.5	<0.5	13	0.80	
	02/11/10	7.50	321.98	<50	<0.5	<0.5	<0.5	<0.5	7.8	0.76	
	06/04/10	8.80	320.68	<50	<0.5	<0.5	<0.5	<0.5	6.5	0.82	
	08/12/10	8.61	320.87	<50	<0.5	<0.5	<0.5	<0.5	8.0	0.85	
	11/30/10	8.99	320.49	<50	<0.5	<0.5	<0.5	<0.5	6.8	0.93	
	02/21/11	8.46	321.02	<50	<0.5	<0.5	<0.5	<0.5	7.5	0.95	
	05/17/11	8.58	320.90	---	---	---	---	---	---	---	
08/03/11	8.82	320.66	---	---	---	---	---	---	---		
	<b>02/15/12</b>	<b>9.09</b>	<b>320.39</b>	<b>&lt;50</b>	<b>&lt;0.5</b>	<b>&lt;0.5</b>	<b>&lt;0.5</b>	<b>&lt;0.5</b>	<b>7.2</b>	<b>1.31</b>	
MW-3A 331.39	05/29/06	10.13	321.28	--	--	--	--	--	--	--	0.03 SPH
	07/07/06	10.15	321.24	4,200	340	27	75	79	32,000	--	
	08/17/06	9.56	321.83	6,200	410	68	100	650	28,000(34,000)	0.19	
	11/24/06	10.73	320.66	2,100	190	11	72	220	7,900	0.10	
	02/21/07	10.52	320.87	7,100	890	28	440	470	8,400	0.17	
	05/15/07	11.46	319.93	1,800	210	11	96	88	3,500	0.25	
	08/28/07	11.62	319.77	1,900	260	6.9	110	74	3,400	0.28	
	12/21/07	11.33	320.06	4,700	570	160	120	970	2,800	0.54	
	02/26/08	10.25	321.14	7,200	550	32	440	690	1,800	0.49	
	05/21/08	11.52	319.87	1,600	130	2.9	40	94	700	0.55	
	08/13/08	11.62	319.77	2,900	280	3.4	52	56	1,300	0.52	
	11/13/08	11.55	319.84	1,200	150	3.5	22	31	1,100	0.64	
	02/06/09	11.70	319.69	5,800	780	25	260	390	1,600	0.69	
	05/28/09	11.30	320.09	1,500	200	9.0	57	190	500	0.70	
	08/13/09	11.40	319.99	1,900	240	6.3	29	72	940	0.81	
	11/24/09	11.22	320.17	970	98	5.2	25	41	360	0.79	
	02/11/10	10.87	320.52	2,100	330	8.6	27	34	1,200	0.72	
	06/04/10	10.60	320.79	2,300	250	31	40	330	800	0.69	
	08/12/10	10.75	320.64	1,800	260	9.2	50	120	730	0.63	
	11/30/10	10.61	320.78	23,000	490	140	220	5,800	4,800	0.80	
02/21/11	9.59	321.80	19,000	430	33	160	3,500	4,000	0.74		
05/17/11	10.56	320.83	17,000	530	27	390	3,000	2,900	0.43		
08/03/11	10.68	320.71	9,400	380	13	380	730	1,700	0.56		
	<b>02/15/12</b>	<b>11.46</b>	<b>319.93</b>	<b>7,100</b>	<b>180</b>	<b>15</b>	<b>89</b>	<b>360</b>	<b>870</b>	<b>0.62</b>	
MW-4 332.63	03/01/96	9.9	322.74	<50	<0.5	<0.5	<0.5	<0.5	<2.5		
	04/02/96	9.77	322.87	--	--	--	--	--	--		
	06/27/96	10	322.64	<50	<0.5	<0.5	<0.5	<0.5	<2.5		
	09/12/96	11.67	320.96	<50	<0.5	<0.5	<0.5	<0.5	3.5		
	03/31/97	10.59	322.04	<50	<0.5	<0.5	<0.5	<0.5	<2.5		
	12/23/98	10.37	322.26	<50	<0.5	<0.5	<0.5	<1.5	<2.5		
	03/25/99	9.91	322.72	<50	<0.5	<0.5	<0.5	<0.5	<2.5		
	02/03/00	10.32	322.31	<50	<0.5	<0.5	<0.5	<0.5	<2.5/<2.0 (3)		
	01/23/01	10.54	322.09	<50	<0.5	<0.5	<0.5	<0.5	<5.0		
	05/01/01	10.32	322.31				SAMPLED ANNUALLY				
	08/28/01	10.57	322.06				SAMPLED ANNUALLY				
	11/27/01	10.29	322.34				SAMPLED ANNUALLY				
	02/28/02	10.3	322.33	<50	<0.5	<0.5	<0.5	<1.5	<2.5		
	05/22/02	10.12	322.51				SAMPLED ANNUALLY				
	08/20/02	10.43	322.2				SAMPLED ANNUALLY				
	11/11/02	9.89	322.74				SAMPLED ANNUALLY				
	05/08/03	9.79	322.84	<50	<0.5	<0.5	<0.5	<0.5	<2		
	12/15/04	10.56	322.07	<50	<0.5	<0.5	<0.5	<0.5	<5.0		
	02/21/05	9.50	323.13	<50	<0.5	<0.5	<0.5	<0.5	<5.0 (<0.5)	1.60	
	05/17/05	10.20	322.43				SAMPLED ANNUALLY			1.29	
08/17/05	10.50	322.13				SAMPLED ANNUALLY			1.10		
11/27/05	11.07	321.56				SAMPLED ANNUALLY			1.01		
02/21/06	10.53	322.10	<50	<0.5	<0.5	<0.5	<0.5	<5.0	0.14/0.90		
05/29/06	10.33	322.31				SAMPLED ANNUALLY			--		
07/07/06	10.52	322.12	--	--	--	--	--	--	--		
08/17/06	10.45	322.19	--	--	--	--	--	--	--		
11/24/06	10.95	321.69	--	--	--	--	--	--	0.22		
02/21/07	10.71	321.93	<50	<0.5	<0.5	<0.5	<0.5	<5.0	0.40		
05/15/07	11.24	321.40	--	--	--	--	--	--	--		

**Table 2. Groundwater Elevation and Analytical Data - Dublin Auto Wash, 7240 Dublin Boulevard, Dublin, CA**

Well ID	Date	Depth to Water (ft)	Groundwater Elevation (ft, msl)	TPHg ←	Benzene	Toluene	Ethylbenzene	Xylenes	MTBE	Dissolved Oxygen mg/L	Notes
MW-4 (cont'd)	08/28/07	11.42	321.22	--	--	--	--	--	--	0.52	
	12/21/07	11.26	321.38	--	--	--	--	--	--	0.81	
	02/26/08	10.12	322.52	<50	<0.5	<0.5	<0.5	<0.5	<5.0	1.06	
	05/21/08	11.30	321.34	--	--	--	--	--	--	0.98	
	08/13/08	11.23	321.41	--	--	--	--	--	--	0.71	
	11/13/08	10.93	321.71	--	--	--	--	--	--	--	
	02/06/09	10.98	321.66	<50	<0.5	<0.5	<0.5	<0.5	<5.0	0.67	
	05/28/09	10.96	321.68	--	--	--	--	--	--	--	
	08/13/09	11.23	321.41	--	--	--	--	--	--	--	
	11/24/09	11.15	321.49	--	--	--	--	--	--	--	
	02/11/10	10.17	322.47	<50	<0.5	<0.5	<0.5	<0.5	<5.0	0.69	
	06/04/10	10.52	322.12	---	---	---	---	---	---	---	
	08/12/10	10.72	321.92	---	---	---	---	---	---	---	
	11/30/10	10.75	321.89	---	---	---	---	---	---	---	
	02/21/11	9.29	323.35	<50	<0.5	<0.5	<0.5	<0.5	<5.0	0.61	
	05/17/11	10.37	322.27	---	---	---	---	---	---	---	
	08/03/11	10.49	322.15	---	---	---	---	---	---	---	
	<b>02/15/12</b>	<b>11.18</b>	<b>321.46</b>	<b>&lt;50</b>	<b>&lt;0.5</b>	<b>&lt;0.5</b>	<b>&lt;0.5</b>	<b>&lt;0.5</b>	<b>&lt;5.0</b>	<b>0.89</b>	
MW-5 333.47	03/01/96	10.62	322.58	<50	<0.5	<0.5	<0.5	<0.5	<2.5		
	04/02/96	10.14	323.06	--	--	--	--	--	--		
	06/27/96	10.22	322.98	<50	<0.5	<0.5	<0.5	<0.5	<2.5		
	09/12/96	10.85	322.19	<50	<0.5	<0.5	<0.5	<0.5	<2.5		
	03/31/97	10.44	322.6	<50	<0.5	<0.5	<0.5	<0.5	<2.5		
	12/23/98	10.21	322.83	<50	<0.5	<0.5	<0.5	<1.5	<2.5		
	03/25/99	9.92	323.12	<50	<0.5	<0.5	<0.5	<0.5	<2.5		
	02/03/00	9.63	323.41	<50	<0.5	<0.5	<0.5	<0.5	<2.5/<2.03		
	01/23/01	10.35	322.69	<50	<0.5	<0.5	<0.5	<0.5	<5.0		
	05/01/01	10.34	322.7								SAMPLED ANNUALLY
	08/28/01	10.44	322.6								SAMPLED ANNUALLY
	11/27/01	10.17	322.87								SAMPLED ANNUALLY
	02/28/02	10.2	322.84	<50	<0.5	<0.5	<0.5	<1.5	<2.5		
	05/22/02	10.38	322.66								SAMPLED ANNUALLY
	08/20/02	10.36	322.68								SAMPLED ANNUALLY
	11/11/02	10.03	323.01								SAMPLED ANNUALLY
	05/08/03	9.56	323.48	<50	<0.5	<0.5	<0.5	<0.5	3.4/<0.5		
	12/15/04	10.08	322.96	<50	<0.5	<0.5	<0.5	<0.5	<5.0		
	02/21/05	9.90	323.14	<50	<0.5	<0.5	<0.5	<0.5	<5.0 (0.54)	1.62	
	05/17/05	10.33	322.71								SAMPLED ANNUALLY
	08/17/05	10.40	322.64								SAMPLED ANNUALLY
	11/27/05	10.43	322.61								SAMPLED ANNUALLY
	02/21/06	10.32	322.81	<50	<0.5	<0.5	<0.5	<0.5	<5.0	0.48/0.76	
	05/29/06	10.41	322.72								SAMPLED ANNUALLY
	07/07/06	10.46	322.67	--	--	--	--	--	--	--	
	08/17/06	10.49	324.19	--	--	--	--	--	--	--	
	11/24/06	10.92	322.21	--	--	--	--	--	--	--	0.27
	02/21/07	10.90	322.23	<50	<0.5	<0.5	<0.5	<0.5	<5.0	0.73	
	05/15/07	10.97	322.16	--	--	--	--	--	--	--	
	08/28/07	11.07	322.06	--	--	--	--	--	--	--	0.55
	12/21/07	10.80	322.33	--	--	--	--	--	--	--	0.97
	02/26/08	10.38	322.75	<50	<0.5	<0.5	<0.5	<0.5	<5.0	1.01	
	05/21/08	10.97	322.16	--	--	--	--	--	--	--	0.95
08/13/08	10.98	322.15	--	--	--	--	--	--	--	0.99	
11/13/08	11.01	322.12	--	--	--	--	--	--	--		
02/06/09	11.05	322.08	<50	<0.5	<0.5	<0.5	<0.5	<5.0	0.82		
05/28/09	10.80	322.33	--	--	--	--	--	--	--		
08/13/09	10.90	322.23	--	--	--	--	--	--	--		
11/24/09	10.96	322.17	--	--	--	--	--	--	--		
02/11/10	10.50	322.63	<50	<0.5	<0.5	<0.5	<0.5	<5.0	0.80		
06/04/10	10.68	322.45	---	---	---	---	---	---	---		
08/12/10	10.61	322.52	---	---	---	---	---	---	---		
11/30/10	10.68	322.45	---	---	---	---	---	---	---		
02/21/11	10.35	322.78	<50	<0.5	<0.5	<0.5	<0.5	<5.0	0.78		
05/17/11	10.56	322.57	---	---	---	---	---	---	---		
08/03/11	10.66	322.47	---	---	---	---	---	---	---		
	<b>02/15/12</b>	<b>10.82</b>	<b>322.31</b>	<b>&lt;50</b>	<b>&lt;0.5</b>	<b>&lt;0.5</b>	<b>&lt;0.5</b>	<b>&lt;0.5</b>	<b>&lt;5.0</b>	<b>1.02</b>	
MW-6A 331.81	06/01/06	10.38	321.43	620	20	<2.5	<2.5	43	5,700 (5,300)	0.73	TAME, TBA, DIPE, ETBE=ND
	07/07/06	10.15	321.66	--	--	--	--	--	--	--	
	08/17/06	9.69	322.12	860	55	3.1	31	41	5,300(6,200)	0.49	
	11/24/06	11.10	320.71	330	14	<2.5	11	3.4	5,500	0.37	
	02/21/07	10.72	321.09	360	13	1.8	16	34	4,400	0.50	
	05/15/07	11.69	320.12	<500	40	5.3	11	16	7,300	0.52	
	08/28/07	11.98	319.83	<250	<2.5	<2.5	<2.5	<2.5	7,300	0.39	
	12/21/07	11.31	320.50	4,400	200	45	50	550	3,500	0.45	
	02/26/08	10.15	321.66	6,800	740	130	290	600	330	0.61	
	05/21/08	11.60	320.21	1,900	150	8.1	44	100	88	0.63	

**Table 2. Groundwater Elevation and Analytical Data - Dublin Auto Wash, 7240 Dublin Boulevard, Dublin, CA**

Well ID TOC Elev (ft)	Date Measured	Depth to Water (ft)	Groundwater Elevation (ft, msl)	TPHg ←	Benzene	Toluene	Ethylbenzene μg/L	Xylenes	MTBE	Dissolved Oxygen mg/L	Notes
MW-6A (cont'd)	08/13/08	11.91	319.90	1,200	84	3.7	36	18	<75	0.42	
	11/13/08	11.73	320.08	150	15	1.4	3.0	4.2	35	0.44	
	02/06/09	11.66	320.15	550	100	9.3	22	34	<90	0.48	
	05/28/09	11.45	320.36	600	98	14	21	42	48	0.55	
	08/13/09	11.49	320.32	79	1.6	1.5	0.66	0.76	9.4	0.69	
	11/24/09	11.15	320.66	240	21	3.7	5.8	20	<20	0.72	
	02/11/10	10.80	321.01	2,400	370	65	47	320	<100	0.55	
	06/04/10	10.44	321.37	2,800	500	85	87	500	<100	0.68	
	08/12/10	10.65	321.16	4,000	240	39	160	770	<50	0.72	
	11/30/10	10.69	321.12	22,000	640	210	940	4,300	<250	0.89	
	02/21/11	9.79	322.02	8,100	330	93	340	1,700	<35	0.62	
	05/17/11	10.78	321.03	16,000	870	75	780	2,500	<19	0.83	
	08/03/11	10.92	320.89	6,000	620	24	340	830	<50	0.47	
	<b>02/15/12</b>	<b>11.95</b>	<b>319.86</b>	<b>13,000</b>	<b>480</b>	<b>49</b>	<b>580</b>	<b>1,300</b>	<b>&lt;50</b>	<b>0.78</b>	
MW-7A 330.71	05/31/06	9.19	321.52	<50	1.3	<0.5	0.79	0.82	760 (770)	0.40	TAME, TBA, DIPE, ETBE=ND
	07/07/06	9.17	321.54	--	--	--	--	--	--	--	
	08/17/06	8.68	322.03	60	1.1	<0.5	<0.5	1.1	930 (1,400)	0.29	
	11/24/06	9.88	320.83	<50	<0.5	<0.5	<0.5	<0.5	260	0.20	
	02/21/07	9.59	321.12	<50	4.6	<0.5	0.62	2.2	270	0.35	
	05/15/07	10.15	320.56	<50	<0.5	<0.5	<0.5	<0.5	45	0.40	
	08/28/07	10.09	320.62	<50	<0.5	<0.5	<0.5	<0.5	<5.0	0.42	
	12/21/07	10.00	320.71	3,200	180	38	100	410	890	0.68	
	02/26/08	8.78	321.93	1,300	150	1.8	59	99	410	0.90	
	05/21/08	10.16	320.55	200	18	<0.5	3.3	<0.5	30	0.75	
	08/13/08	10.27	320.44	<50	<0.5	<0.5	<0.5	<0.5	24	0.81	
	11/13/08	10.27	320.44	<50	<0.5	<0.5	<0.5	<0.5	30	0.85	
	02/06/09	10.22	320.49	<50	<0.5	<0.5	<0.5	<0.5	<5.0	0.83	
	05/28/09	9.91	320.80	--	--	--	--	--	--	--	
	08/13/09	9.98	320.73	--	--	--	--	--	--	--	
	11/24/09	9.93	320.78	--	--	--	--	--	--	--	
	02/11/10	9.39	321.32	360	75	0.83	4.8	62	200	0.90	
	06/04/10	9.43	321.28	---	---	---	---	---	---	---	
	08/12/10	9.50	321.21	---	---	---	---	---	---	---	
	11/30/10	9.73	320.98	---	---	---	---	---	---	---	
02/21/11	8.37	322.34	<50	<0.5	<0.5	<0.5	<0.5	<5.0	0.87		
05/17/11	9.33	321.38	---	---	---	---	---	---	---		
08/03/11	9.58	321.13	---	---	---	---	---	---	---		
<b>02/15/12</b>	<b>10.54</b>	<b>320.17</b>	<b>&lt;50</b>	<b>&lt;0.5</b>	<b>&lt;0.5</b>	<b>&lt;0.5</b>	<b>&lt;0.5</b>	<b>&lt;0.5</b>	<b>&lt;5.0</b>	<b>0.85</b>	
MW-8A 331.19	05/29/06	9.55	321.64	<50	<0.5	<0.5	<0.5	<0.5	20 (18)	0.39	TAME, TBA, DIPE, ETBE=ND
	07/07/06	9.20	321.99	--	--	--	--	--	--	--	
	08/17/06	8.73	322.46	<50	<0.5	<0.5	<0.5	<0.5	19 (26)	0.26	
	11/24/06	9.80	321.39	<50	<0.5	<0.5	<0.5	<0.5	34	0.21	
	02/21/07	9.81	321.38	<50	<0.5	<0.5	<0.5	<0.5	16	0.29	
	05/15/07	10.05	321.14	<50	<0.5	<0.5	<0.5	<0.5	13	0.33	
	08/28/07	9.83	321.36	<50	<0.5	<0.5	<0.5	<0.5	19	0.35	
	12/21/07	10.36	320.83	<50	<0.5	<0.5	<0.5	<0.5	16	0.61	
	02/26/08	8.33	322.86	<50	<0.5	<0.5	<0.5	<0.5	38	0.77	
	05/21/08	9.99	321.20	<50	<0.5	<0.5	<0.5	<0.5	13	0.81	
	08/13/08	10.49	320.70	<50	<0.5	<0.5	<0.5	<0.5	68	0.65	
	11/13/08	10.39	320.80	<50	<0.5	<0.5	<0.5	<0.5	110	0.68	
	02/06/09	10.42	320.77	<50	<0.5	<0.5	<0.5	<0.5	75	0.70	
	05/28/09	9.90	321.29	<50	<0.5	<0.5	<0.5	<0.5	36	0.66	
	08/13/09	9.78	321.41	<50	<0.5	<0.5	<0.5	<0.5	68	0.74	
	11/24/09	9.76	321.43	<50	<0.5	<0.5	<0.5	<0.5	66	0.71	
	02/11/10	9.33	321.86	<50	<0.5	<0.5	<0.5	<0.5	56	0.63	
	06/04/10	8.95	322.24	<50	<0.5	<0.5	<0.5	<0.5	30	0.69	
	08/12/10	9.24	321.95	<50	<0.5	<0.5	<0.5	<0.5	28	0.75	
	11/30/10	13.19	318.00	<50	<0.5	<0.5	<0.5	<0.5	<5.0	0.69	
02/21/11	12.65	318.54	<50	<0.5	<0.5	<0.5	<0.5	<5.0	0.68		
05/17/11	9.44	321.75	---	---	---	---	---	---	---		
08/03/11	9.14	322.05	---	---	---	---	---	---	---		
<b>02/15/12</b>	<b>9.33</b>	<b>321.86</b>	<b>&lt;50</b>	<b>&lt;0.5</b>	<b>&lt;0.5</b>	<b>&lt;0.5</b>	<b>&lt;0.5</b>	<b>&lt;0.5</b>	<b>&lt;5.0</b>	<b>1.91</b>	
MW-9A 331.17	05/29/06	10.13	321.04	<50	<0.5	<0.5	<0.5	<0.5	210 (210)	0.46	TAME, TBA, DIPE, ETBE=ND
	07/07/06	9.96	321.21	--	--	--	--	--	--	--	
	08/17/06	9.40	321.77	150	<0.5	1.3	<0.5	<0.5	79(100)	0.53	
	11/24/06	11.02	320.15	200	<0.5	2.4	<0.5	<0.5	31	0.38	
	02/21/07	10.53	320.64	<50	<0.5	<0.5	<0.5	<0.5	21	0.33	
	05/15/07	10.81	320.36	86	<0.5	<0.5	<0.5	<0.5	31	0.45	
	08/28/07	11.11	320.06	95	<0.5	1.4	<0.5	<0.5	10	0.38	
	12/21/07	10.76	320.41	120	<0.5	2.9	<0.5	0.51	9.5	0.50	
	02/26/08	9.71	321.46	120	<0.5	1.2	<0.5	<0.5	9.5	0.86	
	05/21/08	10.75	320.42	86	<0.5	<0.5	<0.5	<0.5	6.3	0.84	
	08/13/08	11.31	319.86	<50	<0.5	<0.5	<0.5	<0.5	<5.0	0.76	
	11/13/08	11.14	320.03	52	<0.5	<0.5	<0.5	<0.5	5.5	0.63	

**Table 2. Groundwater Elevation and Analytical Data - Dublin Auto Wash, 7240 Dublin Boulevard, Dublin, CA**

Well ID	Date	Depth	Groundwater	TPHg	Benzene	Toluene	Ethylbenzene	Xylenes	MTBE	Dissolved	Notes
(ft)	(ft)	(ft, msl)								mg/L	
MW-9A (cont'd)	02/06/09	11.16	320.01	<50	<0.5	<0.5	<0.5	<0.5	<5.0	0.61	
	05/28/09	10.75	320.42	--	--	--	--	--	--	--	
	08/13/09	10.65	320.52	--	--	--	--	--	--	--	
	11/24/09	10.48	320.69	--	--	--	--	--	--	--	
	02/11/10	10.16	321.01	<50	<0.5	<0.5	<0.5	<0.5	<5.0	0.63	
	06/04/10	9.80	321.37	---	---	---	---	---	---	---	
	08/12/10	10.08	321.09	---	---	---	---	---	---	---	
	11/30/10	10.10	321.07	---	---	---	---	---	---	---	
	02/21/11	9.45	321.72	<50	<0.5	<0.5	<0.5	<0.5	<5.0	0.73	
	05/17/11	10.07	321.10	---	---	---	---	---	---	---	
	08/03/11	10.38	320.79	---	---	---	---	---	---	---	
	<b>02/15/12</b>	<b>11.52</b>	<b>319.65</b>	<b>&lt;50</b>	<b>&lt;0.5</b>	<b>&lt;0.5</b>	<b>&lt;0.5</b>	<b>&lt;0.5</b>	<b>&lt;0.5</b>	<b>&lt;5.0</b>	<b>0.73</b>
MW-10A 329.93	05/29/06	11.60	318.33	<50	<0.5	<0.5	<0.5	0.67	5.3 (4.7)	0.68	TAME, TBA, DIPE, ETBE=ND
	07/07/06	9.78	320.15	--	--	--	--	--	--	--	
	08/17/06	8.80	321.13	<50	<0.5	<0.5	<0.5	<0.5	<5.0	0.47	
	11/24/06	12.61	317.32	<50	<0.5	<0.5	<0.5	<0.5	<5.0	0.26	
	02/21/07	8.96	320.97	<50	<0.5	<0.5	<0.5	<0.5	<5.0	0.25	
	05/15/07	9.22	320.71	<50	<0.5	<0.5	<0.5	<0.5	<5.0	0.30	
	08/28/07	8.44	321.49	<50	<0.5	<0.5	<0.5	<0.5	<5.0	0.35	
	12/21/07	8.81	321.12	<50	<0.5	<0.5	<0.5	<0.5	<5.0	0.47	
	02/26/08	7.34	322.59	<50	<0.5	<0.5	<0.5	<0.5	<5.0	0.70	
	05/21/08	9.22	320.71	<50	<0.5	<0.5	<0.5	<0.5	<5.0	0.64	
	08/13/08	9.25	320.68	<50	<0.5	<0.5	<0.5	<0.5	<5.0	0.61	
	11/13/08	9.47	320.46	<50	<0.5	<0.5	<0.5	<0.5	<5.0	0.70	
	02/06/09	9.50	320.43	<50	<0.5	<0.5	<0.5	<0.5	<5.0	0.68	
	05/28/09	9.11	320.82	--	--	--	--	--	--	--	
	08/13/09	9.21	320.72	--	--	--	--	--	--	--	
	11/24/09	9.26	320.67	--	--	--	--	--	--	--	
	02/11/10	8.35	321.58	<50	<0.5	<0.5	<0.5	<0.5	<5.0	0.64	
	06/04/10	8.73	321.20	---	---	---	---	---	---	---	
	08/12/10	8.85	321.08	---	---	---	---	---	---	---	
	11/30/10	9.02	320.91	---	---	---	---	---	---	---	
02/21/11	7.78	322.15	<50	<0.5	<0.5	<0.5	<0.5	<5.0	0.70		
05/17/11	11.61	318.32	---	---	---	---	---	---	---		
08/03/11	11.39	318.54	---	---	---	---	---	---	---		
<b>02/15/12</b>	<b>9.68</b>	<b>320.25</b>	<b>&lt;50</b>	<b>&lt;0.5</b>	<b>&lt;0.5</b>	<b>&lt;0.5</b>	<b>&lt;0.5</b>	<b>&lt;0.5</b>	<b>&lt;5.0</b>	<b>1.26</b>	

**Intermediate-Depth (B-zone) Wells**

MW-6B 330.9	06/01/06	8.41	322.49	<50	<0.5	<0.5	<0.5	<0.5	18 (16)	0.34	TAME, TBA, DIPE, ETBE=ND
	07/07/06	8.55	322.35	--	--	--	--	--	--	--	
	08/17/06	8.66	322.24	<50	<0.5	<0.5	<0.5	<0.5	8.5(9.6)	0.40	
	11/24/06	9.25	321.65	<50	<0.5	<0.5	<0.5	<0.5	<5.0	0.31	
	02/21/07	8.80	322.10	<50	<0.5	<0.5	<0.5	<0.5	<5.0	0.37	
	05/15/07	9.21	321.69	<50	<0.5	<0.5	<0.5	<0.5	<5.0	0.31	
	08/28/07	9.60	321.30	<50	<0.5	<0.5	<0.5	<0.5	<5.0	0.51	
	12/21/07	9.42	321.48	<50	<0.5	<0.5	<0.5	<0.5	<5.0	0.82	
	02/26/08	7.87	323.03	<50	<0.5	<0.5	<0.5	<0.5	<5.0	0.80	
	05/21/08	9.37	321.53	<50	<0.5	<0.5	<0.5	<0.5	<5.0	0.87	
	08/13/08	9.70	321.20	<50	<0.5	<0.5	<0.5	<0.5	<5.0	0.81	
	11/13/08	9.62	321.28	<50	<0.5	<0.5	<0.5	<0.5	<5.0	0.78	
	02/06/09	9.53	321.37	<50	<0.5	<0.5	<0.5	<0.5	<5.0	0.71	
	05/28/09	9.23	321.67	--	--	--	--	--	--	--	
	08/13/09	9.63	321.27	--	--	--	--	--	--	--	
	11/24/09	9.63	321.27	--	--	--	--	--	--	--	
	02/11/10	8.41	322.49	<50	<0.5	<0.5	<0.5	<0.5	<5.0	0.68	
	06/04/10	8.72	322.18	---	---	---	---	---	---	---	
	08/12/10	9.10	321.80	---	---	---	---	---	---	---	
	11/30/10	9.02	321.88	---	---	---	---	---	---	---	
02/21/11	8.11	322.79	<50	<0.5	<0.5	<0.5	<0.5	<5.0	0.66		
05/17/11	8.83	322.07	---	---	---	---	---	---	---		
08/03/11	9.16	321.74	---	---	---	---	---	---	---		
<b>02/15/12</b>	<b>9.83</b>	<b>321.07</b>	<b>&lt;50</b>	<b>&lt;0.5</b>	<b>&lt;0.5</b>	<b>&lt;0.5</b>	<b>&lt;0.5</b>	<b>&lt;0.5</b>	<b>&lt;5.0</b>	<b>0.91</b>	
MW-7B 330.69	05/31/06	9.05	321.64	<50	0.79	<0.5	<0.5	0.75	6.4 (6.6)	0.17	TAME, TBA, DIPE, ETBE=ND
	07/07/06	9.03	321.66	--	--	--	--	--	--	--	
	08/17/06	8.62	322.07	<50	<0.5	<0.5	<0.5	<0.5	<5.0	0.22	
	11/24/06	9.75	320.94	<50	<0.5	<0.5	<0.5	<0.5	<5.0	0.27	
	02/21/07	9.44	321.25	<50	<0.5	<0.5	<0.5	<0.5	<5.0	0.29	
	02/21/07	9.44	321.25	<50	<0.5	<0.5	<0.5	<0.5	<5.0	0.29	
	05/15/07	9.97	320.72	<50	<0.5	<0.5	<0.5	<0.5	<5.0	0.33	
	08/28/07	9.96	320.73	<50	<0.5	<0.5	<0.5	<0.5	<5.0	0.51	
	12/21/07	9.87	320.82	<50	<0.5	<0.5	<0.5	<0.5	<5.0	0.53	
	02/26/08	8.64	322.05	<50	<0.5	<0.5	<0.5	<0.5	<5.0	0.59	
	05/21/08	10.05	320.64	<50	<0.5	<0.5	<0.5	<0.5	<5.0	0.56	

**Table 2. Groundwater Elevation and Analytical Data - Dublin Auto Wash, 7240 Dublin Boulevard, Dublin, CA**

Well ID <i>TOC Elev</i> <i>(ft)</i>	Date <i>Measured</i>	Depth <i>to Water</i> <i>(ft)</i>	Groundwater <i>Elevation</i> <i>(ft, msl)</i>	TPHg ←	Benzene	Toluene	Ethylbenzene	Xylenes	MTBE	Dissolved <i>Oxygen</i> <i>mg/L</i>	Notes
<i>MW-7B (cont'd)</i>	08/13/08	10.17	320.52	<50	<0.5	<0.5	<0.5	<0.5	<5.0	0.51	
	11/13/08	10.15	320.54	<50	<0.5	<0.5	<0.5	<0.5	<5.0	0.53	
	02/06/09	10.18	320.51	<50	<0.5	<0.5	<0.5	<0.5	<5.0	0.55	
	05/28/09	9.80	320.89	--	--	--	--	--	--	--	
	08/13/09	9.89	320.80	--	--	--	--	--	--	--	
	11/24/09	9.85	320.84	--	--	--	--	--	--	--	
	02/11/10	9.24	321.45	<50	<0.5	<0.5	<0.5	<0.5	<5.0	0.81	
	06/04/10	9.35	321.34	---	---	---	---	---	---	---	
	08/12/10	9.37	321.32	---	---	---	---	---	---	---	
	11/30/10	9.80	320.89	---	---	---	---	---	---	---	
	02/21/11	8.69	322.00	<50	<0.5	<0.5	<0.5	<0.5	<5.0	0.85	
	05/17/11	9.23	321.46	---	---	---	---	---	---	---	
	08/03/11	9.42	321.27	---	---	---	---	---	---	---	
	<b>02/15/12</b>	<b>10.18</b>	<b>320.51</b>	<b>&lt;50</b>	<b>&lt;0.5</b>	<b>&lt;0.5</b>	<b>&lt;0.5</b>	<b>&lt;0.5</b>	<b>&lt;0.5</b>	<b>&lt;5.0</b>	<b>0.73</b>
<hr/>											
<b>Deep (C-Zone) Wells</b>											
<b>MW-6C</b> <i>330.88</i>	06/01/06	8.21	322.67	<50	<0.5	<0.5	<0.5	<0.5	<5.0	0.29	TAME, TBA, DIPE, ETBE=ND
	07/07/06	8.41	322.47	--	--	--	--	--	--	--	
	08/17/06	8.56	322.32	<50	<0.5	<0.5	<0.5	<0.5	<5.0	0.21	
	11/24/06	9.12	321.76	<50	<0.5	<0.5	<0.5	<0.5	<5.0	0.28	
	02/21/07	8.62	322.26	<50	<0.5	<0.5	<0.5	<0.5	<5.0	0.21	
<b>MW-7C</b> <i>330.74</i>	05/31/06	8.65	322.09	<50	<0.5	<0.5	<0.5	<0.5	<5.0	0.12	TAME, TBA, DIPE, ETBE=ND
	07/07/06	8.70	322.04	--	--	--	--	--	--	--	
	08/17/06	8.52	322.22	<50	<0.5	<0.5	<0.5	<0.5	<5.0	0.17	
	11/24/06	9.42	321.32	<50	<0.5	<0.5	<0.5	<0.5	<5.0	0.19	
	02/21/07	9.01	321.73	<50	<0.5	<0.5	<0.5	<0.5	<5.0	0.31	
<b>MW-9C</b> <i>331.48</i>	05/29/06	16.59	314.89	<50	<0.5	<0.5	<0.5	<0.5	<5.0	0.28	TAME, TBA, DIPE, ETBE=ND
	07/07/06	8.85	322.63	--	--	--	--	--	--	--	
	08/17/06	9.20	322.28	<50	<0.5	<0.5	<0.5	<0.5	<5.0	0.21	
	11/24/06	9.61	321.87	<50	<0.5	<0.5	<0.5	<0.5	<5.0	0.33	
	02/21/07	8.94	322.54	<50	<0.5	<0.5	<0.5	<0.5	<5.0	0.46	
<b>MW-10C</b> <i>329.66</i>	05/29/06	7.28	322.38	<50	<0.5	<0.5	<0.5	<0.5	<5.0	0.16	TAME, TBA, DIPE, ETBE=ND
	07/07/06	7.28	322.38	--	--	--	--	--	--	--	
	08/17/06	7.29	322.37	<50	<0.5	<0.5	<0.5	<0.5	<5.0	0.22	
	11/24/06	10.75	318.91	<50	<0.5	<0.5	<0.5	<0.5	<5.0	0.33	
	02/21/07	7.69	321.97	<50	<0.5	<0.5	<0.5	<0.5	<5.0	0.39	
<b>MW-11C</b> <i>331.61</i>	05/31/06	9.90	321.71	<50	<0.5	<0.5	<0.5	<0.5	11 (11)	0.29	TAME, TBA, DIPE, ETBE=ND
	07/07/06	10.02	321.59	--	--	--	--	--	--	--	
	08/17/06	9.60	322.01	<50	<0.5	<0.5	<0.5	<0.5	<5.0	0.22	
	11/24/06	10.60	321.01	<50	<0.5	<0.5	<0.5	<0.5	<5.0	0.28	
	02/21/07	10.30	321.31	<50	<0.5	<0.5	<0.5	<0.5	<5.0	0.43	
<hr/>											
<b>Destroyed Wells</b>											
<b>MW-3</b> <i>332.86</i>	10/04/94	12.06	320.67	6,300	610	750	68	670	--		
	11/30/94	11.38	321.35	17	3,600	490	430	610	--		
	03/02/95	11.97	320.76	8,500	2,200	<50	240	<50	64,000		
	06/07/95	11.54	321.19	3,000	710	18	220	44	3,100		
	09/26/95	12.36	320.37	<10,000	230	<100	130	<100	64,000		
	12/28/95	12.07	320.66	<12,500	760	<125	<125	<125	100,000		
	02/29/96	11.01	321.72	1,600	380	<10	84	17	33,000		
	06/27/96	11.93	320.8	1,400	<2.5	4.3	130	4	96,000		
	09/12/96	12.26	320.6	<10,000	560	<100	110	<100	100,000		
	03/31/97	12.04	320.82	<25,000	1,200	370	<250	380	130,000		
	12/23/98	12.92	319.94	--	--	--	--	--	--		0.1' SPH; 0.079 gal SPH removed
	03/25/99	12.56	320.3	--	--	--	--	--	--		0.05' SPH; 0.05 gal SPH removed
	02/03/00	11.12	321.74	92,100	4,780	11,400	2,270	15,800	137,000 (162,000)		
	1/23/2001	11.78	321.08	60,600	4,810	7,500	1,870	11,000	148,000		Absorbent sock in well
	5/1/2001	10.66	322.2	56,000	3,760	5,640	<2,500	8,740	136,000		Absorbent sock in well
	8/28/2001	11.79	321.07	32,000	3,800	2,600	1,200	7,500	160,000		Absorbent sock in well
	11/27/2001	11.98	320.88	110,000	1,300	2,400	1,500	9,400	90,000		Absorbent sock removed
	02/28/02	11.81	321.05	24,000	1,900	820	520	3,100	90,000		
	05/22/02	11.6	321.26	110,000	4,000	3,200	2,800	18,000	140,000		
	08/20/02	11.81	321.05	37,000	2,600	1,500	890	4,800	110,000		
11/11/02	11.63	321.23	81,000	2,900	2,100	2,100	14,000	110,000			
05/08/03	10.91	321.95	5,700	770	69	130	365	76,000 (70,000)			
12/15/04	11.97	320.89	33,000	1,700	430	1,300	7,000	70,000 (89,000)			
02/21/05	10.81	322.06	--	--	--	--	--	--	1.29	0.01 SPH	
05/17/05	11.63	321.29	--	--	--	--	--	--	1.06	0.08 SPH	
08/17/05	10.83	322.03	39,000	1,500	260	780	2,700	42,000 (47,000)	0.93		

**Table 2. Groundwater Elevation and Analytical Data - Dublin Auto Wash, 7240 Dublin Boulevard, Dublin, CA**

Well ID	Date	Depth	Groundwater	TPHg	Benzene	Toluene	Ethylbenzene	Xylenes	MTBE	Dissolved	Notes
(ft)	(ft)	(ft, msl)	(ft, msl)						mg/L		
MW-3 (cont'd)	11/27/05	12.29	320.72	--	--	--	--	--	--	--	0.19 SPH
	02/21/06	11.73	321.28	--	--	--	--	--	--	--	0.19 SPH
	03/30/06	--	--	--	<b>Well Destroyed</b>					--	Well Destroyed
EA-1 331.21	10/17/88	--	--	<50	<0.5	<0.5	<0.5	<0.5	--		
	10/24/88	10.64	322.77	--	--	--	--	--	--		
	11/02/88	10.69	322.72	--	--	--	--	--	--		
	12/20/88	10.51	322.9	<50	<0.5	<0.5	<0.5	<0.5	--		
	03/28/89	9.87	323.54	<250	<0.5	<0.5	<0.5	<0.5	--		
	08/02/89	10.34	323.07	<50	<0.1	<0.1	<0.1	<0.1	--		
	11/06/89	10.65	322.76	<500	<3.0	<5.0	<5.0	<5.0	--		
	01/25/90	10.6	322.81	<50	<0.5	<0.5	<0.5	<0.5	--		
	04/23/90	10.58	322.83	71	2	5	3	8	--		
	08/01/90	10.88	322.53	300	86	21	10	33	--		
	10/24/91	11.12	322.29	280	69	13	11	16	--		
	01/31/91	11.16	322.25	460	160	11	17	17	--		
	08/21/91	10.8	322.61	2,400	400	220	44	120	--		
	08/21/91	10.8	322.61	2,300	390	210	42	120	--		Duplicate
	10/07/91	10.79	322.62	--	--	--	--	--	--		
	01/28/92	10.79	322.62	3,600	320	360	110	310	--		
	01/28/92	10.79	322.62	3,000	290	320	99	270	--		Duplicate
	06/05/92	10.84	322.57	1,700	290	89	61	130	--		
	09/30/92	11.06	322.35	2,100	160	260	80	350	--		
	12/30/92	10.15	323.26	3,200	240	180	110	310	--		
	03/29/93	9.42	323.99	23,000	700	3,000	610	3,000	--		
	06/25/93	10.42	322.99	2.7	130	590	130	590	--		
	09/16/93	10.66	322.75	3.9	410	830	220	890	--		
	12/20/93	10.6	322.81	27	1,200	2,600	1,100	4,200	--		
	03/29/94	10.41	323	6.3	250	700	200	830	--		
	06/22/94	10.4	323.01	4.1	71	240	110	460	<30		
	09/20/94	10.37	323.04	8,500	1,200	1,300	370	1,400	--		
	10/04/94	10.34	323.07	7,600	97	360	150	620	--		
	11/30/94	9.46	323.95	8,800	180	490	240	900	--		
	03/02/95	9.96	321.07	6.9	82	570	210	970	--		
	06/15/95	9.8	321.23	4.8	44	210	160	620	<25		
	09/26/95	10.48	320.55	13,000	150	620	370	1,400	<125		
	12/28/95	10.14	320.89	11,000	74	250	200	750	79		
02/29/96	8.74	322.29	17,000	59	480	350	1,600	<125			
06/27/96	10.21	320.82	3,600	22	130	130	49	46			
09/12/96	10.49	320.72	2,000	20	<10	18	44	<50			
03/31/97	10.19	321.02	17,000	87	230	330	1,200	310			
12/23/98	9.83	321.38	290	20	0.88	1.1	16	<2.5			
03/25/99	9.13	322.08	500	21	<0.5	21	<0.5	18			
02/03/00	9.05	322.16	2,310	35.7	90	21.8	147	1,280 (365)			
01/23/01	--	--	--	--	--	--	--	--		Inaccessible	
05/01/01	9.82	321.39	7,710	19.9	12.6	22.3	64	31.8			
08/28/01	10.04	321.17	4,800	69	<25	50	140	160			
11/27/01	10.05	321.16	5,300	25	<5.0	30	120	<20			
02/28/02	--	--	--	--	--	--	--	--		Inaccessible	
05/22/02	9.05	322.16	110	<1.0	<0.50	1	<1.5	<2.5			
08/20/02	9.21	322	410	2.6	<0.50	8.5	29	<5.0			
11/11/02	9.01	322.2	3,800	<0.50	1.3	17	47	<5.0			
05/08/03	8.23	322.98	1,700	11	0.97	63	161	<2.0			
12/15/04	--	--	--	--	--	--	--	--		Inaccessible	
02/21/05	--	--	--	--	--	--	--	--		Inaccessible	
05/17/05	--	--	--	--	--	--	--	--		Inaccessible	
08/17/05	--	--	--	--	--	--	--	--		Inaccessible	
11/27/05	--	--	--	--	--	--	--	--		Inaccessible	
02/21/06	--	--	--	--	--	--	--	--		Inaccessible	
03/31/06	--	--	--	<b>Well Destroyed</b>					--	Well Destroyed	
EA-2 330.41	10/17/88	--	--	<50	<0.5	<0.5	<0.5	1.2	--		
	10/24/88	9.7	322.89	--	--	--	--	--	--		
	11/02/88	10.03	322.56	--	--	--	--	--	--		
	12/20/88	9.98	322.61	<50	<0.5	<0.5	<0.5	<0.5	--		
	03/28/89	8.8	323.79	<250	<2	<0.5	<0.5	<0.5	--		
	08/02/89	9.44	323.15	<50	<0.1	<0.1	<0.1	<0.1	--		
	11/06/89	9.53	323.06	<500	<3.0	<5.0	<5.0	<5.0	--		
	01/25/90	9.27	323.32	<50	<0.5	<0.5	<0.5	<0.5	--		
	04/23/90	9.35	323.24	<50	0.6	0.8	<0.5	2	--		
	08/01/90	9.71	322.88	<50	<0.5	<0.5	<0.5	<0.5	--		
	10/24/90	10.08	322.51	<50	<0.5	<0.5	<0.5	<0.5	--		
	01/31/91	10.21	322.38	<50	<0.5	<0.5	<0.5	<0.5	--		
	01/31/91	10.21	322.38	<50	<0.5	<0.5	<0.5	<0.5	--		Duplicate
	08/21/91	9.8	322.79	<50	<0.5	<0.5	<0.5	<0.5	--		
10/07/91	9.98	322.61	--	--	--	--	--	--			
01/28/92	9.81	322.78	<50	0.8	<0.5	<0.5	<0.5	--			



**Table 2. Groundwater Elevation and Analytical Data - Dublin Auto Wash, 7240 Dublin Boulevard, Dublin, CA**

Well ID	Date	Depth to Water (ft)	Groundwater Elevation (ft, msl)	TPHg	Benzene	Toluene	Ethylbenzene	Xylenes	MTBE	Dissolved Oxygen mg/L	Notes	
												←-----µg/L-----→
EA-2 (cont'd)	06/05/92	9.86	322.73	<50	<0.5	<0.5	<0.5	<0.5	--			
	09/30/92	10.6	321.99	66	1	3.2	1.3	7.4	--			
	12/30/92	9.11	323.48	<50	<0.5	<0.5	<0.5	<0.5	--			
	03/29/93	7.73	324.86	<50	<0.5	<0.5	<0.5	<1.5	--			
	06/25/93	9.22	323.37	<50	<0.5	<0.5	<0.5	<1.5	--			
	09/16/93	10	322.59	<50	<0.5	<0.5	<0.5	<1.5	--			
	12/20/93	9.38	323.21	<50	<0.5	<0.5	<0.5	<0.5	--			
	03/29/94	9.3	323.29	<50	<0.5	0.6	<0.5	<0.5	--			
	06/22/94	9.49	323.1	<50	<0.5	<0.5	<0.5	<0.5	--			
	09/26/94	9.72	322.87	<50	<0.5	<0.5	<0.5	<0.5	--			
	10/04/94	9.58	323.01	<50	<0.5	<0.5	<0.5	<0.5	--			
	11/30/94	8.7	323.89	<50	<0.5	<0.5	<0.5	<0.5	--			
	03/02/95	8.54	321.67	<50	<0.5	<0.5	<0.5	<0.5	--			
	06/07/95	8.42	321.79	<50	<0.5	<0.5	<0.5	<0.5	<2.5			
	09/26/95	9.34	320.87	540	6.8	<0.5	47	29	13			
	12/28/95	8.84	321.37	<50	<0.5	<0.5	<0.5	<0.5	<2.5			
	02/29/96	7.44	322.77	<50	<0.5	<0.5	<0.5	1.5	<2.5			
	06/27/96	8.83	321.38	<50	<0.5	<0.5	<0.5	<0.5	<2.5			
	09/12/96	9.4	321.01	<50	<0.5	<0.5	<0.5	<0.5	<2.5			
	03/31/97	9.11	321.3	<50	<0.5	<0.5	<0.5	<0.5	<2.5			
	12/23/98	8.91	321.5	<50	<0.5	<0.5	<0.5	<0.5	<2.5			
	03/25/99	8.1	322.31	<50	<0.5	<0.5	<0.5	<0.5	2.7			
	02/03/00	8.36	322.05	<50	<0.5	<0.5	<0.5	<0.5	<2.5 (<2.0)			
	01/23/01	9.08	321.33	441 (1)	1.27	0.542	40.3	31	72.9			
	05/01/01	8.87	321.54			SAMPLED ANNUALLY						
	08/28/01	9.45	320.96			SAMPLED ANNUALLY						
	11/27/01	9.5	320.91			SAMPLED ANNUALLY						
	02/28/02	9.05	321.36	<50	<0.50	<0.50	<0.5	<1.5	74			
	05/22/02	9.04	321.37			SAMPLED ANNUALLY						
	08/20/02	9	321.41			SAMPLED ANNUALLY						
	11/11/02	9.03	321.38			SAMPLED ANNUALLY						
	05/08/03	7.26	323.15	<50	<0.5	<0.5	<0.5	<0.5	2.2/0.9			
	12/15/04	8.96	321.45	<50	<0.5	<0.5	<0.5	<0.5	<5.0			
	02/21/05	7.20	323.21	<50	<0.5	<0.5	<0.5	<0.5	13 (11)	0.64		
	05/17/05	8.21	322.20			SAMPLED ANNUALLY					0.77	
08/17/05	7.97	322.44			SAMPLED ANNUALLY					0.85		
11/27/05	9.83	320.58			SAMPLED ANNUALLY					0.84		
02/21/06	8.78	321.63	<50	<0.5	<0.5	<0.5	<0.5	<5.0	0.51/0.68			
03/28/06	--	--	--	--	<b>Well Destroyed</b>			--	--	--	Well Destroyed	
EA-3 331.5	10/17/88	--	--	<50	1.8	<0.5	<0.5	3	--			
	10/24/88	11.03	322.61	--	--	--	--	--	--			
	11/02/88	11.03	322.61	--	--	--	--	--	--			
	12/20/88	10.96	322.68	240	90	1.2	13	3.3	--			
	03/28/89	9.77	323.87	2,300	380	130	240	910	--			
	08/02/89	10.65	322.99	<50	<0.1	<0.1	<0.1	<0.1	--			
	11/06/89	10.78	322.86	<500	<3.0	<5.0	<5.0	<5.0	--			
	01/25/90	10.66	322.98	<50	<0.5	<0.5	<0.5	<0.5	--			
	04/23/90	10.68	322.96	<50	0.8	<0.5	0.9	<0.5	--			
	08/01/90	11.03	322.61	<50	<0.5	<0.5	<0.5	<0.5	--			
	10/24/90	11.35	322.29	<50	<0.5	<0.5	<0.5	<0.5	--			
	01/31/91	11.52	322.12	<50	<0.5	<0.5	<0.5	<0.5	--			
	08/21/91	--	--	--	--	--	--	--	--			
	10/07/91	11.15	322.49	180	40	20	4.7	8.4	--			
	10/7/1991	--	--	200	43	17	4.1	6.7	--		Duplicate	
	01/28/92	11.08	322.56	640	69	85	13	46	--			
	06/05/92	10.98	322.66	250	63	8.3	3	9.5	--			
	09/30/92	11.38	322.26	330	120	33	6.3	22	--			
	12/30/92	10.48	323.16	58	7.6	1.3	2.5	5.4	--			
	03/29/93	9.3	324.34	120	11	4.5	6.2	13	--			
	06/25/93	10.46	323.18	<50	<0.5	<0.5	<0.5	<1.5	--			
	09/16/93	10.9	322.74	85	3.9	8.8	4.5	22	--			
	12/20/93	10.66	322.98	190	12	12	13	50	--			
	03/29/94	10.5	323.14	<50	<0.5	1.2	<0.5	0.9	--			
	06/22/94	10.64	323	<50	<0.5	<0.5	<0.5	<0.5	<3.0			
	09/26/94	10.72	322.92	<50	<0.5	<0.5	<0.5	<0.5	--			
	10/04/94	10.68	322.96	<50	<0.5	<0.5	<0.5	0.7	--			
	11/30/94	9.66	323.98	170	6.1	3	6.5	28	--			
	03/02/95	9.92	321.38	<50	<0.5	<0.5	<0.5	<0.5	--			
	06/07/95	9.72	321.58	<50	<0.5	<0.5	<0.5	<0.5	3.2			
09/26/95	10.6	320.7	2,000	140	<5.0	<5.0	190	280				
12/28/95	9.82	321.48	<50	<0.5	<0.5	<0.5	<0.5	26				
02/29/96	8.28	323.02	<50	2.1	<0.5	2.5	6	31				
06/27/96	9.91	321.39	<50	<0.5	<0.5	<0.5	<0.5	<2.5				
09/12/96	10.59	320.91	13,000	<20	<20	<20	<20	48				
03/31/97	--	--	--	--	--	--	--	--		Inaccessible		
04/15/97	10.25	321.25	<125	2	<1.2	<1.2	<1.2	680				

# Pangea

**Table 2. Groundwater Elevation and Analytical Data - Dublin Auto Wash, 7240 Dublin Boulevard, Dublin, CA**

Well ID	Date	Depth to Water	Groundwater Elevation	TPHg	Benzene	Toluene	Ethylbenzene	Xylenes	MTBE	Dissolved Oxygen	Notes
EA-3 (cont'd)	12/23/98	--	--	--	--	--	--	--	--	--	Inaccessible
	03/25/99	--	--	--	--	--	--	--	--	--	Inaccessible
	02/03/00	--	--	--	--	--	--	--	--	--	Inaccessible
	01/23/01	10.31	321.19	862 (1)	3.97	1.15	18.9	48.6	289		
	05/01/01	10.15	321.35			SAMPLED SEMI-ANNUALLY					
	08/28/01	10.56	320.94	<50	<0.5	<0.5	<0.5	<0.5	37		
	11/27/01	10.65	320.85			SAMPLED SEMI-ANNUALLY					
	02/28/02	10.37	321.13	<50	1.3	<0.50	2	1.8	90		
	05/22/02	10.27	321.23			SAMPLED SEMI-ANNUALLY					
	08/20/02	10.3	321.2	<50	<0.50	<0.50	<0.50	<1.5	40		
	11/11/02	9.05	322.45			SAMPLED SEMI-ANNUALLY					
	05/08/03	8.83	322.67	<50	<0.5	<0.5	<0.5	<0.5	39/37		
	12/15/04	10.39	321.11	<50	<0.5	<0.5	<0.5	<0.5	18 (17)		
	02/21/05	8.80	322.70	<50	<0.5	<0.5	2.3	1.4	180 (290)	0.69	
	05/17/05	9.57	321.93	140	0.68	<0.5	6.6	0.94	250 (340)	0.86	
	08/17/05	9.23	322.27	3,800	11	3.7	110	24	200 (200)	0.99	
	11/27/05	11.05	320.45	150	<0.5	1.8	2.4	0.56	88 (85)	0.81	
02/21/06	10.10	321.40	83	<0.5	0.72	1.7	<0.5	40 (49)	0.38/0.65		
04/03/06	--	--	--	--	Well Destroyed		--	--	--	--	Well Destroyed

## Grab Groundwater Analytical Data

SB-1A-W	05/18/06	11.20	NA	170	1.5	1.5	1.2	5.9	570 (500)	--	TAME=90μg/L, TBA,DIPE,ETBE=ND
DPB-1	05/01/03	16-20	NA	12,000	25	440	440	2,180	8,100	--	
DPB-2	04/22/03	NA	NA	710	1.1	<1	18	74	540	--	
DPB-3	04/17/03	16-20	NA	48,000	400	5,800	1,500	9,500	8,900	--	
DPB-3	04/17/03	27-31	NA	62,000	700	9,900	1,300	7,900	4,200	--	
	04/17/03	39-43	NA	27,000	210	3,200	640	4,100	7,700	--	
DPB-4	04/17/03	32-36	NA	<50	<0.5	<0.5	<0.5	<0.5	<0.5	--	
DPB-5	04/30/03	7-11	NA	<50	<0.5	<0.5	<0.5	<0.5	<0.5	--	
	04/17/03	11-15	NA	<50	<0.5	<0.5	<0.5	<0.5	<0.5	--	
	04/30/03	26-30	NA	<50	<0.5	<0.5	<0.5	<0.5	<0.5	--	
	04/17/03	36-40	NA	<50	<0.5	<0.5	<0.5	<0.5	<0.5	--	
DPB-6	04/18/03	15-19	NA	7,700	18	77	170	640	5.9	--	
	04/18/03	26-30	NA	4,700	21	76	160	650	6.2	--	
	04/18/03	35-39	NA	2,900	8.8	24	54	249	100	--	
DPB-7	04/18/03	15-19	NA	<50	<0.5	<0.5	<0.5	<0.5	<0.5	--	
	04/18/03	20-24	NA	7,000	42	640	190	990	300	--	
	04/18/03	35-39	NA	150	<0.5	1.8	0.8	5.7	<0.5	--	
DPB-8	05/01/03	NA	NA	<50	<0.5	<0.5	<0.5	<0.5	<0.5	--	
DPB-S	04/18/03	14-18	NA	20,000	<170	<170	380	6,600	53,000	--	
	04/18/03	26-30	NA	1,500	7.1	<3.1	7.4	170	760	--	
	04/18/03	35-39	NA	4,300	<63	<63	<63	910	42,000	--	

## ABBREVIATIONS AND NOTES:

SPH = Separate-phase hydrocarbons; calculated groundwater elevation corrected for SPH by the relation: Groundwater Elevation = Well Elevation - Depth to Water +(0.8xSPH Thickness)

Groundwater monitoring data and laboratory analytical results prior to December 14, 2004, were scanned from a report by SOMA.

(ft) = Feet

(msl) = Mean sea level

TOC Elev. (ft) = Top of casing elevation

μg/L = Micrograms per liter - approximately equal to parts per billion = ppb

mg/L = Milligrams per liter - approximately equal to parts per million = ppm

TPHg = Total petroleum hydrocarbons as gasoline by modified EPA Method 8015C

BTEX = Benzene, toluene, ethylbenzene, and xylenes by EPA Method 8020/8021.

MTBE = Methyl tertiary butyl ether by EPA Method 8020/8021. (Concentrations in parentheses are by EPA Method 8260B).

1,2-DCA = 1,2-Dichloroethane

TAME = Tertiary amyl methyl ether by EPA Method 8260B

TBA = Tertiary butyl alcohol by EPA Method 8260B

DIPE = Diisopropyl ether by EPA Method 8260B

ETBE = Ethyl tertiary butyl ether by EPA Method 8260B

-- = Not Measured/Not Analyzed

1 Laboratory report indicates weathered gasoline C6-C12

Dissolved oxygen concentrations measured downhole pre-purge or pre-purge/post-purge

\* = Cap loose, sprinkler runoff entering well

## **APPENDIX A**

### Groundwater Monitoring Program

**Table A. Semi-Annual Groundwater Monitoring Program - 7240 Dublin Boulevard, Dublin, CA**

Well ID	Well Type	Screened Interval (ft bgs)	Well Location for Monitoring	Casing Diam. (in)	Gauge Frequency	Sample Frequency <sup>1, 2</sup>
<b>Surface Water</b>						
C-1*	Gauging Point	--	W, Flood Control Channel	--	1st, 3rd	---
<b>Upper Shallow AA-Zone Wells</b>						
DPE-1	DPE	9-14	W Intermediate	4	1st, 3rd	1st, 3rd
DPE-2	DPE	9-14	W Intermediate	4	1st, 3rd	1st, 3rd
MW-7AA	Mon (Proposed DPE)	9-14	Source	4	1st, 3rd	1st, 3rd
VW-1	Mon+SVE (Proposed DPE)	3-9	Source	2	1st, 3rd	1st
VW-2	Mon+SVE (Proposed DPE)	3-9	Source	2	1st, 3rd	1st
VW-3	Mon+SVE (Proposed DPE)	3-9	Source	2	1st, 3rd	1st
<b>Shallow A-Zone Wells</b>						
MW-1	Mon	5-25	W, Adjacent SS	2	1st, 3rd	1st, 3rd
MW-2	Mon	5-20	W, Adjacent Flood Channel	2	1st, 3rd	1st, 3rd
MW-3A	Mon (Proposed DPE)	10-17	N Source, Adjacent SS	4	1st, 3rd	1st, 3rd
MW-4	Mon	8.5-20	NW Upgradient, Offsite	2	1st, 3rd	1st
MW-5	Mon	8.5-21	W Upgradient, Offsite	2	1st, 3rd	1st
MW-6A	Mon (Proposed DPE)	15-20	N Source, Adjacent SS	4	1st, 3rd	1st, 3rd
MW-7A	Mon (Proposed DPE)	16-20	Source	4	1st, 3rd	1st
MW-8A	Mon	15-20	S, Adjacent Building	2	1st, 3rd	1st, 3rd
MW-9A	Mon	15-20	NE Perimeter	2	1st, 3rd	1st
MW-10A	Mon	15-20	S Perimeter	2	1st, 3rd	1st
<b>Intermediate Depth B-Zone Wells</b>						
MW-6B	Mon	26-30	N Source, Adjacent SS	2	1st, 3rd	1st
DW-7B	Mon	26-30	Source	2	1st, 3rd	1st
<b>Deep C-Zone Wells</b>						
MW-6C	Mon	34-44	N Source, Adjacent SS	2	---	---
MW-7C	Mon	35-45	Source	2	---	---
MW-9C	Mon	35-45	NE Perimeter	2	---	---
MW-10C	Mon	35-45	S Perimeter	2	---	---
MW-11C	Mon	33.5-43.5	W Intermediate	2	---	---

**Notes and Abbreviations:**

**1 = Summary: 6 wells sampled 3rd quarter, 16 wells sampled 1st quarter. 5 C-zone wells not sampled.**

**2 = Sample Analytes: Total Petroleum Hydrocarbons as Gasoline (TPHg), benzene, toluene, ethylbenzene, xylenes (BTEX) and methyl tertiary butyl ether (MTBE) by EPA Method 8015Cm/8021B.**

1st = 1st quarter, typically February

3rd = 3rd quarter, typically August

Mon = Groundwater Monitoring Only

SVE = Soil Vapor Extraction

DPE = Dual Phase Extraction

N, S, W, E = Cardinal directions North, South, West, East and other directions (e.g., Northeast = NE)

SS = Sanitary Sewer beneath Dublin Blvd

\* = Surface water level gauging point, not a well.

-- = Not gauged or sampled.

## **APPENDIX B**

Groundwater Monitoring Field Data Sheets

## Well Gauging Data Sheet

Project Task #: 1001.001, 230				Project Name: Hadjian-Dublin				
Address: 7240 Dublin Blvd, Dublin						Date: 2-15-12		
Name: Steve Hunt ✓				Signature: <i>[Signature]</i>				
Well ID	Well Size (in.)	Time	Depth to Immiscible Liquid (ft)	Thickness of Immiscible Liquid (ft)	Depth to Water (ft)	Total Depth (ft)	Measuring Point	
MW-1	2"	0913	—	—	13.42	25.22	TOC	
MW-2	2"	0915	—	—	9.09	20.08		
MW-3A	4"	0925	—	—	11.46	16.92		
MW-4	2"	0902	—	—	11.18	19.71		
MW-5	2"	0905	—	—	10.82	20.66		
MW-6A	2"	0928	—	—	11.95	19.42		
MW-6B	2"	0930	—	—	9.83	29.84		
MW-7AA	4"	0934	—	—	10.42	13.92		
MW-7A	4"	0937	—	—	10.54	19.62		
MW-7B	2"	0940	—	—	10.18	23.30		
MW-8A	2"	0923	—	—	9.33	19.11		✓

Comments: All wells opened one hour prior to gauging

---



---



---

Well Gauging Data Sheet

Project.Task #: 1001.001.230			Project Name: Hadjian-Dublin				
Address: 7240 Dublin Blvd, Dublin						Date: 2-15-12	
Name: Steve Hunter			Signature: <i>[Signature]</i>				
Well ID	Well Size (in.)	Time	Depth to Immiscible Liquid (ft)	Thickness of Immiscible Liquid (ft)	Depth to Water (ft)	Total Depth (ft)	Measuring Point
MW-9A	2"	0920	—	—	11.52	19.70	TOC
MW-10A	2"	0917	—	—	9.68	19.62	
1/W-2	2"	0946	—	—	4.62	8.33	
1/W-3	2"	0948	—	—	Dry @	8.42	
DPE-1	4"	0958	—	—	10.71	13.81	
DPE-2	4"	0955	—	—	11.19	13.86	
C-1	—	0911	—	—	12.51	—	
1/W-1	2"	0952	—	—	7.22	8.38	↓

Comments:

---



---



---



---

## MONITORING FIELD DATA SHEET

Well ID: *MW-1*

Project.Task #: 1001.001.				Project Name: Dublin Auto Wash				
Address: 7240 Dublin Blvd., Dublin								
Date: <i>2-15-12</i>				Weather: <i>clear</i>				
Well Diameter: <i>2"</i>		Volume/ft.		1" = 0.04	3" = 0.37	6" = 1.47		
				2" = 0.16	4" = 0.65	radius <sup>2</sup> * 0.163		
Total Depth (TD): <i>25.22</i>				Depth to Product:				
Depth to Water (DTW): <i>13.42</i>				Product Thickness:				
Water Column Height: <i>11.80</i>				1 Casing Volume: <i>2</i>		gallons		
Reference Point: N side TOC				3 Casing Volumes: <i>6</i>		gallons		
Purging Device: <i>Disposable Bailer</i>								
Sampling Device: Disposable Bailer								
Time	Temp ©	pH	Cond (µs)	NTU	DO(mg/L)	ORP (mV)	Vol(gal)	DTW
<i>1143</i>					<i>Pre: 0.83</i>		<i>0</i>	
<i>1148</i>	<i>16.3</i>	<i>6.83</i>	<i>1662</i>				<i>2</i>	
<i>1152</i>	<i>17.3</i>	<i>6.85</i>	<i>1072</i>				<i>4</i>	
<i>1158</i>	<i>17.3</i>	<i>6.88</i>	<i>1683</i>				<i>6</i>	

Comments:

---



---



---

Sample ID: <i>MW-1</i>		Sample Time: <i>1210</i>	
Laboratory: McCampbell		Sample Date: <i>2-15-12</i>	
Containers/Preservative: 3 HCL VOAs			
Analyzed for: TPHg/BTEX/MTBE			
Sampler Name: Steve Hunter		Signature: <i>[Signature]</i>	



## MONITORING FIELD DATA SHEET

Well ID: *MW-2*


Project.Task #: 1001.001.230				Project Name: Dublin Auto Wash									
Address: 7240 Dublin Blvd., Dublin													
Date: <i>2/15/12</i>				Weather: <i>clear/windy</i>									
Well Diameter: <i>2"</i>				Volume/ft. <table border="1" style="font-size: small;"> <tr> <td>1" = 0.04</td> <td>3" = 0.37</td> <td>6" = 1.47</td> </tr> <tr> <td>2" = 0.16</td> <td>4" = 0.65</td> <td>radius<sup>2</sup> * 0.163</td> </tr> </table>				1" = 0.04	3" = 0.37	6" = 1.47	2" = 0.16	4" = 0.65	radius <sup>2</sup> * 0.163
1" = 0.04	3" = 0.37	6" = 1.47											
2" = 0.16	4" = 0.65	radius <sup>2</sup> * 0.163											
Total Depth (TD): <i>20.08</i>				Depth to Product: <i>—</i>									
Depth to Water (DTW): <i>9.09</i>				Product Thickness: <i>—</i>									
Water Column Height: <i>10.99</i>				1 Casing Volume: <i>1.76</i> gallons									
Reference Point: N side TOC				3 Casing Volumes: <i>5.5</i> gallons									
Purging Device: <i>Disposable Bailer</i>													
Sampling Device: Disposable Bailer													
Time	Temp ©	pH	Cond (µs)	NTU	DO(mg/L)	ORP (mV)	Vol(gal)	DTW					
<i>1223</i>					Pre: <i>1.31</i>		<i>0</i>						
<i>1239</i>	<i>15.6</i>	<i>6.84</i>	<i>1995</i>				<i>2</i>						
<i>1242</i>	<i>16.3</i>	<i>6.91</i>	<i>2010</i>				<i>4</i>						
<i>1246</i>	<i>16.5</i>	<i>6.93</i>	<i>2018</i>				<i>5.5</i>						

Comments:

---



---

Sample ID: <i>MW-2</i>		Sample Time: <i>1300</i>	
Laboratory: McCampbell		Sample Date: <i>2-15-12</i>	
Containers/Preservative: 3 HCL VOAs			
Analyzed for: TPHg/BTEX/MTBE			
Sampler Name: Steve Hunter		Signature: 	

**MONITORING FIELD DATA SHEET**

Well ID: MW-3A

Project.Task #: 1001.001.230		Project Name: Dublin Auto Wash							
Address: 7240 Dublin Blvd., Dublin									
Date: <u>2-16-12</u>					Weather: <u>Clear</u>				
Well Diameter: <u>4"</u>					Volume/ft.		1" = 0.04	3" = 0.37	6" = 1.47
							2" = 0.16	4" = 0.65	radius** 0.163
Total Depth (TD): <u>16.92</u>					Depth to Product: <u>-</u>				
Depth to Water (DTW): <u>11.46</u>					Product Thickness: <u>-</u>				
Water Column Height: <u>5.46</u>					1 Casing Volume: <u>3.55</u> gallons				
Reference Point: N side TOC					3 Casing Volumes: <u>11</u> gallons				
Purging Device: <u>Submersible pump.</u>									
Sampling Device: Disposable Bailer									
Time	Temp °C	pH	Cond (µs)	NTU	DO(mg/L)	ORP (mV)	Vol(gal)	DTW	
<u>1325</u>					Pre: <u>062</u>		<u>Ø</u>		
<u>1330</u>	<u>18.0</u>	<u>7.01</u>	<u>1727</u>				<u>4</u>		
<u>1333</u>	<u>18.5</u>	<u>7.11</u>	<u>1728</u>				<u>7</u>		
<u>1336</u>	<u>18.7</u>	<u>7.13</u>	<u>1731</u>				<u>11</u>		

Comments:

---



---



---

Sample ID: <u>MW-3A</u>		Sample Time: <u>1245</u>	
Laboratory: McCampbell		Sample Date: <u>2-16-12</u>	
Containers/Preservative: <u>3 HCL VOAs</u>			
Analyzed for: <u>TPHg/BTEX/MTBE</u>			
Sampler Name: Steve Hunter		Signature: <u>[Signature]</u>	

## MONITORING FIELD DATA SHEET

Well ID: *MW-4*

Project.Task #: 1001.001. <i>230</i>				Project Name: Dublin Auto Wash									
Address: 7240 Dublin Blvd., Dublin													
Date: <i>2-15-12</i>				Weather: <i>Clear</i>									
Well Diameter: <i>2"</i>				Volume/ft. <table border="1" style="font-size: small; border-collapse: collapse;"> <tr> <td>1" = 0.04</td> <td>3" = 0.37</td> <td>6" = 1.47</td> </tr> <tr> <td>2" = 0.16</td> <td>4" = 0.65</td> <td>radius<sup>2</sup> * 0.163</td> </tr> </table>				1" = 0.04	3" = 0.37	6" = 1.47	2" = 0.16	4" = 0.65	radius <sup>2</sup> * 0.163
1" = 0.04	3" = 0.37	6" = 1.47											
2" = 0.16	4" = 0.65	radius <sup>2</sup> * 0.163											
Total Depth (TD): <i>19.71</i>				Depth to Product: <i>—</i>									
Depth to Water (DTW): <i>11.18</i>				Product Thickness: <i>—</i>									
Water Column Height: <i>8.53</i>				1 Casing Volume: <i>1.36</i> gallons									
Reference Point: N side TOC				<u>3</u> Casing Volumes: <i>4</i> gallons									
Purging Device: <i>Disposable Bailer</i>													
Sampling Device: Disposable Bailer													
Time	Temp ©	pH	Cond (µs)	NTU	DO(mg/L)	ORP (mV)	Vol(gal)	DTW					
<i>1015</i>					Pre: <i>0.89</i>		<i>0</i>						
<i>1021</i>	<i>18.9</i>	<i>6.62</i>	<i>1960</i>				<i>1.5</i>						
<i>1025</i>	<i>19.3</i>	<i>6.86</i>	<i>1971</i>				<i>3</i>						
<i>1029</i>	<i>19.5</i>	<i>6.91</i>	<i>1979</i>				<i>4</i>						

Comments:

---



---



---

Sample ID: <i>MW-4</i>	Sample Time: <i>1045</i>
Laboratory: McCampbell	Sample Date: <i>2-15-12</i>
Containers/Preservative: 3 HCL VOAs	
Analyzed for: TPHg/BTEX/MTBE	
Sampler Name: Steve Hunter	Signature: <i>Steve Hunter</i>

## MONITORING FIELD DATA SHEET

Well ID: *MW-5*

Project.Task #: 1001.001.230				Project Name: Dublin Auto Wash				
Address: 7240 Dublin Blvd., Dublin								
Date: 2-15-12				Weather: <i>clear</i>				
Well Diameter: 2'				Volume/ft.		1" = 0.04    3" = 0.37    6" = 1.47		
				2" = 0.16    4" = 0.65		radius <sup>2</sup> * 0.163		
Total Depth (TD): 20.66				Depth to Product: —				
Depth to Water (DTW): 10.82				Product Thickness: —				
Water Column Height: 9.84				1 Casing Volume: 1.57		gallons		
Reference Point: N side TOC				3 Casing Volumes: 5		gallons		
Purging Device: <i>Disposable Bailer</i>								
Sampling Device: Disposable Bailer								
Time	Temp ©	pH	Cond (µs)	NTU	DO(mg/L)	ORP (mV)	Vol(gal)	DTW
1057					Pre: 1.02		Ø	
1103	17.5	6.78	1161				1.5	
1108	17.3	6.81	1172				3	
1112	18.3	6.85	1183				5	

Comments: \_\_\_\_\_

\_\_\_\_\_

\_\_\_\_\_

Sample ID: <i>MW-5</i>	Sample Time: <i>1130</i>
Laboratory: McCampbell	Sample Date: <i>2-15-12</i>
Containers/Preservative: 3 HCL VOAs	
Analyzed for: TPHg/BTEX/MTBE	
Sampler Name: Steve Hunter	Signature: <i>[Signature]</i>

## MONITORING FIELD DATA SHEET

Well ID: *MW-6A*

Project.Task #: 1001.001.				Project Name: Dublin Auto Wash				
Address: 7240 Dublin Blvd., Dublin								
Date: <i>2-16-12</i>				Weather: <i>clear</i>				
Well Diameter: <i>2"</i>		Volume/ft.		1" = 0.04	3" = 0.37	6" = 1.47		
				2" = 0.16	4" = 0.65	radius <sup>2</sup> * 0.163		
Total Depth (TD): <i>19.42</i>				Depth to Product:				
Depth to Water (DTW): <i>11.95</i>				Product Thickness:				
Water Column Height: <i>7.47</i>				1 Casing Volume: <i>1.20</i>		gallons		
Reference Point: N side TOC				3 Casing Volumes: <i>3.5</i>		gallons		
Purging Device: <i>Disposable Bailer</i>								
Sampling Device: Disposable Bailer								
Time	Temp ©	pH	Cond (µs)	NTU	DO(mg/L)	ORP (mV)	Vol(gal)	DTW
<i>1403</i>					<i>Pre: 0.78</i>		<i>∅</i>	
<i>1408</i>	<i>19.0</i>	<i>7.05</i>	<i>1490</i>				<i>1.5</i>	
<i>1411</i>	<i>19.3</i>	<i>7.06</i>	<i>1503</i>				<i>2.5</i>	
<i>1414</i>	<i>19.5</i>	<i>7.09</i>	<i>1512</i>				<i>3.5</i>	

Comments:

---



---

Sample ID: <i>MW-6A</i>	Sample Time: <i>1425</i>
Laboratory: McCampbell	Sample Date: <i>2-16-12</i>
Containers/Preservative: 3 HCL VOAs	
Analyzed for: TPHg/BTEX/MTBE	
Sampler Name: Steve Hunter	Signature: <i>[Signature]</i>

## MONITORING FIELD DATA SHEET

Well ID: *MW-6B*

Project.Task #: 1001.001.				Project Name: Dublin Auto Wash				
Address: 7240 Dublin Blvd., Dublin								
Date: <i>2-16-12</i>				Weather: <i>clear</i>				
Well Diameter: <i>2"</i>		Volume/ft.		1" = 0.04	3" = 0.37	6" = 1.47		
				2" = 0.16	4" = 0.65	radius <sup>2</sup> * 0.163		
Total Depth (TD): <i>29.84</i>				Depth to Product:				
Depth to Water (DTW): <i>9.83</i>				Product Thickness:				
Water Column Height: <i>20.01</i>				1 Casing Volume: <i>3.2</i>		gallons		
Reference Point: N side TOC				3 Casing Volumes: <i>10</i>		gallons		
Purging Device: <i>submersible pump</i>								
Sampling Device: Disposable Bailer								
Time	Temp (°C)	pH	Cond (µs)	NTU	DO(mg/L)	ORP (mV)	Vol(gal)	DTW
<i>1432</i>					<i>Pre 0.91</i>		<i>φ</i>	
<i>1437</i>	<i>18.8</i>	<i>7.03</i>	<i>2910</i>				<i>3.5</i>	
<i>1441</i>	<i>19.2</i>	<i>7.11</i>	<i>2917</i>				<i>7</i>	
<i>1446</i>	<i>19.6</i>	<i>7.09</i>	<i>2920</i>				<i>10</i>	

Comments:

---



---



---

Sample ID: <i>MW-6B</i>		Sample Time: <i>1500</i>	
Laboratory: McCampbell		Sample Date: <i>2-16-12</i>	
Containers/Preservative: 3 HCL VOAs			
Analyzed for: TPHg/BTEX/MTBE			
Sampler Name: Steve Hunter		Signature: <i>[Signature]</i>	

## MONITORING FIELD DATA SHEET

Well ID: MW-7AA

Project.Task #: 1001.001. 230				Project Name: Dublin Auto Wash				
Address: 7240 Dublin Blvd., Dublin								
Date: 2-16-12				Weather: Clear/windy				
Well Diameter: 4"		Volume/ft.		1" = 0.04	3" = 0.37	6" = 1.47		
				2" = 0.16	4" = 0.65	radius <sup>2</sup> * 0.163		
Total Depth (TD): 1392				Depth to Product: —				
Depth to Water (DTW): <del>1392</del> 10.42				Product Thickness: —				
Water Column Height: 3.50				1 Casing Volume: 2.28		gallons		
Reference Point: N side TOC				3 Casing Volumes: 7		gallons		
Purging Device: Disposable Bailer								
Sampling Device: Disposable Bailer								
Time	Temp ©	pH	Cond (µs)	NTU	DO(mg/L)	ORP (mV)	Vol(gal)	DTW
1208					Pre: 0.86		0	
1212	19.0	7.01	1604				2.5	
1218	19.3	7.06	1611				5	
1223	19.3	7.03	1621				7	

Comments:


---



---



---

Sample ID: MW-7AA		Sample Time: 1235	
Laboratory: McCampbell		Sample Date: 2-16-12	
Containers/Preservative: 3 HCL VOAs			
Analyzed for: TPHg/BTEX/MTBE			
Sampler Name: Steve Hunter		Signature: 	

## MONITORING FIELD DATA SHEET

Well ID: *MW-7A*

Project.Task #: 1001.001. <i>230</i>				Project Name: Dublin Auto Wash				
Address: 7240 Dublin Blvd., Dublin								
Date: <i>2-16-12</i>				Weather: <i>Clear/Windy</i>				
Well Diameter: <i>4"</i>				Volume/ft.	1" = 0.04	3" = 0.37	6" = 1.47	
				2" = 0.16	4" = 0.65	radius <sup>2</sup> * 0.163		
Total Depth (TD): <i>19.62</i>				Depth to Product: <i>—</i>				
Depth to Water (DTW): <i>10.54</i>				Product Thickness: <i>—</i>				
Water Column Height: <i>9.08</i>				1 Casing Volume: <i>15</i>		<i>6</i>		gallons
Reference Point: N side TOC				3 Casing Volumes: <i>18</i>				gallons
Purging Device: <i>Submersible pump</i>								
Sampling Device: Disposable Bailer								
Time	Temp ©	pH	Cond (µs)	NTU	DO(mg/L)	ORP (mV)	Vol(gal)	DTW
<i>1122</i>			<del>11633</del>		Pre <i>0.85</i>		<i>0</i>	
<i>1125</i>	<i>19.3</i>	<i>7.06</i>	<i>1633</i>				<i>6</i>	
<i>1129</i>	<i>19.4</i>	<i>7.04</i>	<i>11630</i>				<i>12</i>	
<i>1132</i>	<i>19.4</i>	<i>6.97</i>	<i>1562</i>				<i>18</i>	

Comments: \_\_\_\_\_

\_\_\_\_\_

\_\_\_\_\_

Sample ID: <i>MW-7A</i>		Sample Time: <i>1150</i>	
Laboratory: McCampbell		Sample Date: <i>2-16-12</i>	
Containers/Preservative: 3 HCL VOAs			
Analyzed for: TPHg/BTEX/MTBE			
Sampler Name: Steve Hunter		Signature: <i>[Signature]</i>	



## MONITORING FIELD DATA SHEET

Well ID: *MW-7B*

Project.Task #: 1001.001. <i>230</i>				Project Name: Dublin Auto Wash				
Address: 7240 Dublin Blvd., Dublin								
Date: <i>2-16-12</i>				Weather: <i>clear</i>				
Well Diameter: <i>2"</i>				Volume/ft.	1" = 0.04	3" = 0.37	6" = 1.47	
				2" = 0.16	4" = 0.65	radius <sup>2</sup> * 0.163		
Total Depth (TD): <i>28.30</i>				Depth to Product: <i>—</i>				
Depth to Water (DTW): <i>10.18</i>				Product Thickness: <i>—</i>				
Water Column Height: <i>18.12</i>				1 Casing Volume: <i>3</i>		gallons		
Reference Point: N side TOC				3 Casing Volumes: <i>9</i>		gallons		
Purging Device: <i>Submersible Pump</i>								
Sampling Device: Disposable Bailer								
Time	Temp @	pH	Cond (µs)	NTU	DO(mg/L)	ORP (mV)	Vol(gal)	DTW
<i>1041</i>					Pre: <i>0.73</i>		<i>0</i>	
<i>1046</i>	<i>12.6</i>	<i>6.43</i>	<i>1703</i>				<i>3</i>	
<i>1050</i>	<i>14.1</i>	<i>6.87</i>	<i>1711</i>				<i>6</i>	
<i>1053</i>	<i>19.3</i>	<i>6.88</i>	<i>1721</i>				<i>9</i>	

Comments:

---



---



---

Sample ID: <i>MW-7B</i>		Sample Time: <i>1110</i>	
Laboratory: McCampbell		Sample Date: <i>2-16-12</i>	
Containers/Preservative: 3 HCL VOAs			
Analyzed for: TPHg/BTEX/MTBE			
Sampler Name: Steve Hunter		Signature: <i>[Signature]</i>	

## MONITORING FIELD DATA SHEET

Well ID: MW-3A

Project.Task #: 1001.001. <u>230</u>		Project Name: Dublin Auto Wash						
Address: 7240 Dublin Blvd., Dublin								
Date: <del>2-16-12</del> <u>2-16-12</u>		Weather: <u>clear</u>						
Well Diameter: <u>2"</u>		Volume/ft. 1" = 0.04    3" = 0.37    6" = 1.47 2" = 0.16    4" = 0.65    radius <sup>2</sup> * 0.163						
Total Depth (TD): <u>19.11</u>		Depth to Product: <u>—</u>						
Depth to Water (DTW): <u>9.33</u>		Product Thickness: <u>—</u>						
Water Column Height: <u>9.78</u>		1 Casing Volume: <u>1.56</u> gallons						
Reference Point: N side TOC		<u>3</u> Casing Volumes: <u>5</u> gallons						
Purging Device: <u>Disposable Bailer</u>								
Sampling Device: Disposable Bailer								
Time	Temp ©	pH	Cond (µs)	NTU	DO(mg/L)	ORP (mV)	Vol(gal)	DTW
<u>0931</u>					Pre: <u>691</u>		<u>4</u>	
<u>0936</u>	<u>17.4</u>	<u>7.54</u>	<u>1356</u>				<u>1.5</u>	
<u>1042</u>	<u>17.1</u>	<u>7.67</u>	<u>1376</u>				<u>3</u>	
<u>0949</u>	<u>17.3</u>	<u>7.55</u>	<u>1379</u>				<u>5</u>	

Comments: \_\_\_\_\_  
 \_\_\_\_\_  
 \_\_\_\_\_

Sample ID: <u>MW-3A</u>	Sample Time: <u>1000</u>
Laboratory: McCampbell	Sample Date: <u>2-16-12</u>
Containers/Preservative: 3 HCL VOAs	
Analyzed for: TPHg/BTEX/MTBE	
Sampler Name: Steve Hunter	Signature: <u>[Signature]</u>

## MONITORING FIELD DATA SHEET

Well ID: *MW-9A*

Project.Task #: 1001.001. <i>230</i>		Project Name: Dublin Auto Wash						
Address: 7240 Dublin Blvd., Dublin								
Date: <i>2-16-12</i>		Weather: <i>clear</i>						
Well Diameter: <i>2"</i>		Volume/ft. 1" = 0.04    3" = 0.37    6" = 1.47 2" = 0.16    4" = 0.65    radius <sup>2</sup> * 0.163						
Total Depth (TD): <i>12.70</i>		Depth to Product: <i>—</i>						
Depth to Water (DTW): <i>11.52</i>		Product Thickness:						
Water Column Height: <i>8.18</i>		1 Casing Volume: <i>1.31</i> gallons						
Reference Point: N side TOC		3 Casing Volumes: <i>4</i> gallons						
Purging Device: <i>Disposable Bailer</i>								
Sampling Device: Disposable Bailer								
Time	Temp ©	pH	Cond (µs)	NTU	DO(mg/L)	ORP (mV)	Vol(gal)	DTW
<i>1513</i>					<i>Pre:0.73</i>		<i>0</i>	
<i>1518</i>	<i>12.6</i>	<i>6.83</i>	<i>1721</i>				<i>1.5</i>	
<i>1522</i>	<i>12.9</i>	<i>6.80</i>	<i>1732</i>				<i>3</i>	
<i>1525</i>	<i>14.0</i>	<i>6.35</i>	<i>1741</i>				<i>4</i>	

Comments: \_\_\_\_\_  
 \_\_\_\_\_  
 \_\_\_\_\_

Sample ID: <i>MW-9A</i>	Sample Time: <i>1535</i>
Laboratory: McCampbell	Sample Date: <i>2-16-12</i>
Containers/Preservative: 3 HCL VOAs	
Analyzed for: TPHg/BTEX/MTBE	
Sampler Name: Steve Hunter	Signature: <i>[Signature]</i>

## MONITORING FIELD DATA SHEET

Well ID: *MW-10A*

Project.Task #: 1001.001. <i>230</i>				Project Name: Dublin Auto Wash									
Address: 7240 Dublin Blvd., Dublin													
Date: <i>2-15-12</i>				Weather: <i>Clear/Windy</i>									
Well Diameter: <i>2"</i>				Volume/ft. <table border="1"> <tr> <td>1" = 0.04</td> <td>3" = 0.37</td> <td>6" = 1.47</td> </tr> <tr> <td>2" = 0.16</td> <td>4" = 0.65</td> <td>radius<sup>2</sup> * 0.163</td> </tr> </table>				1" = 0.04	3" = 0.37	6" = 1.47	2" = 0.16	4" = 0.65	radius <sup>2</sup> * 0.163
1" = 0.04	3" = 0.37	6" = 1.47											
2" = 0.16	4" = 0.65	radius <sup>2</sup> * 0.163											
Total Depth (TD): <i>19.62</i>				Depth to Product: <i>—</i>									
Depth to Water (DTW): <i>9.68</i>				Product Thickness: <i>—</i>									
Water Column Height: <i>9.94</i>				1 Casing Volume: <i>1.5</i> gallons									
Reference Point: N side TOC				<u>3</u> Casing Volumes: <i>4.5</i> gallons									
Purging Device: <i>Disposable bailer</i>													
Sampling Device: Disposable Bailer													
Time	Temp ©	pH	Cond (µs)	NTU	DO(mg/L)	ORP (mV)	Vol(gal)	DTW					
<i>1313</i>					Pre: <i>1.26</i>		<i>0</i>						
<i>1318</i>	<i>16.3</i>	<i>6.83</i>	<i>2031</i>				<i>1.5</i>						
<i>1322</i>	<i>16.5</i>	<i>6.91</i>	<i>2042</i>				<i>3</i>						
<i>1327</i>	<i>16.7</i>	<i>6.93</i>	<i>2051</i>				<i>4.5</i>						

Comments:

---



---



---

Sample ID: <i>MW-10A</i>	Sample Time: <i>1335</i>
Laboratory: McCampbell	Sample Date: <i>2-15-12</i>
Containers/Preservative: 3 HCL VOAs	
Analyzed for: TPHg/BTEX/MTBE	
Sampler Name: Steve Hunter	Signature: <i>[Signature]</i>

## MONITORING FIELD DATA SHEET

Well ID: VW-1

Project.Task #: 1001.001. <u>230</u>		Project Name: Dublin Auto Wash						
Address: 7240 Dublin Blvd., Dublin								
Date: <u>2-16-12</u>				Weather: <u>Clear</u>				
Well Diameter: <u>21</u>		Volume/ft.	1" = 0.04	3" = 0.37	6" = 1.47			
			2" = 0.16	4" = 0.65	radius <sup>2</sup> * 0.163			
Total Depth (TD): <u>8.38</u>				Depth to Product: <u>-</u>				
Depth to Water (DTW): <u>7.22</u>				Product Thickness: <u>-</u>				
Water Column Height: <u>1.16</u>				1 Casing Volume: <u>.2</u>		gallons		
Reference Point: N side TOC				3 Casing Volumes: <u>.6</u>		gallons		
Purging Device: <u>Disposable Bailer</u>								
Sampling Device: Disposable Bailer								
Time	Temp ©	pH	Cond (µs)	NTU	DO(mg/L)	ORP (mV)	Vol(gal)	DTW
<u>1008</u>					Pre: <u>1.03</u>		<u>0</u>	
<u>1011</u>	<u>16.9</u>	<u>6.91</u>	<u>2690</u>				<u>.25</u>	
<u>1013</u>	<u>17.3</u>	<u>6.93</u>	<u>2699</u>				<u>.50</u>	
<u>1016</u>	<u>17.8</u>	<u>6.47</u>	<u>2713</u>				<u>0.70</u>	

Comments: \_\_\_\_\_  
 \_\_\_\_\_  
 \_\_\_\_\_

Sample ID: <u>VW-1</u>		Sample Time: <u>1030</u>	
Laboratory: McCampbell		Sample Date: <u>2-16-12</u>	
Containers/Preservative: 3 HCL VOAs			
Analyzed for: TPHg/BTEX/MTBE			
Sampler Name: Steve Hunter		Signature: <u>Steve Hunter</u>	

## MONITORING FIELD DATA SHEET

Well ID: *VW-2*

Project.Task #: 1001.001. <i>230</i>				Project Name: Dublin Auto Wash				
Address: 7240 Dublin Blvd., Dublin								
Date: <i>2-16-12</i>				Weather: <i>Clear</i>				
Well Diameter: <i>2"</i>				Volume/ft.	1" = 0.04	3" = 0.37	6" = 1.47	radius <sup>2</sup> * 0.163
				2" = 0.16	4" = 0.65			
Total Depth (TD): <i>8.33</i>				Depth to Product: <i>—</i>				
Depth to Water (DTW): <i>4.62</i>				Product Thickness: <i>—</i>				
Water Column Height: <i>3.71</i>				1 Casing Volume: <i>0.59</i>		gallons		
Reference Point: N side TOC				3 Casing Volumes: <i>2</i>		gallons		
Purging Device: <i>Disposable Bailer</i>								
Sampling Device: Disposable Bailer								
Time	Temp ©	pH	Cond (µs)	NTU	DO(mg/L)	ORP (mV)	Vol(gal)	DTW
<i>1248</i>					<i>Pre 0.62</i>		<i>0</i>	
<i>1251</i>	<i>17.3</i>	<i>6.68</i>	<i>694</i>				<i>1</i>	
<i>1252</i>	<i>17.5</i>	<i>6.71</i>	<i>692</i>				<i>1.5</i>	
<i>1255</i>	<i>17.8</i>	<i>6.73</i>	<i>662</i>				<i>2</i>	

Comments:

---



---



---

Sample ID: <i>VW-2</i>		Sample Time: <i>1310</i>	
Laboratory: McCampbell		Sample Date: <i>2-16-12</i>	
Containers/Preservative: 3 HCL VOAs			
Analyzed for: TPHg/BTEX/MTBE			
Sampler Name: Steve Hunter		Signature: <i>[Signature]</i>	

## MONITORING FIELD DATA SHEET

Well ID: DPE-1

Project.Task #: 1001.001. <u>230</u>		Project Name: Dublin Auto Wash						
Address: 7240 Dublin Blvd., Dublin								
Date: <u>2-15-12</u>				Weather: <u>Clear</u>				
Well Diameter: <u>4"</u>		Volume/ft.	1" = 0.04	3" = 0.37	6" = 1.47			
		2" = 0.16	4" = 0.65	radius <sup>2</sup> * 0.163				
Total Depth (TD): <u>13.81</u>		Depth to Product: <u>—</u>						
Depth to Water (DTW): <u>10.71</u>		Product Thickness: <u>—</u>						
Water Column Height: <u>3.10</u>		1 Casing Volume: <u>2</u>		gallons				
Reference Point: N side TOC		3 Casing Volumes: <u>6</u>		gallons				
Purging Device: <u>Submersible pump (12V)</u>								
Sampling Device: Disposable Bailer								
Time	Temp ©	pH	Cond (µs)	NTU	DO(mg/L)	ORP (mV)	Vol(gal)	DTW
<u>1343</u>					<u>Pre: 0.69</u>		<u>9</u>	
<u>1348</u>	<u>18.7</u>	<u>6.72</u>	<u>1683</u>				<u>2</u>	
<u>1351</u>	<u>19.1</u>	<u>6.83</u>	<u>1692</u>				<u>4</u>	
<u>1353</u>	<u>19.3</u>	<u>6.91</u>	<u>1695</u>				<u>6</u>	

Comments: \_\_\_\_\_  
 \_\_\_\_\_  
 \_\_\_\_\_

Sample ID: <u>DPE-1</u>		Sample Time: <u>1405</u>	
Laboratory: McCampbell		Sample Date: <u>2-15-12</u>	
Containers/Preservative: 3 HCL VOAs			
Analyzed for: TPHg/BTEX/MTBE			
Sampler Name: Steve Hunter		Signature: <u>[Signature]</u>	

## MONITORING FIELD DATA SHEET

Well ID: DPE-2

Project.Task #: 1001.001. <u>2.30</u>		Project Name: Dublin Auto Wash						
Address: 7240 Dublin Blvd., Dublin								
Date: <u>2-15-12</u>		Weather: <u>clear/windy</u>						
Well Diameter: <u>4"</u>		Volume/ft. <u>1" = 0.04</u> <u>3" = 0.37</u> <u>6" = 1.47</u> <u>2" = 0.16</u> <u>4" = 0.65</u> radius <sup>2</sup> * 0.163						
Total Depth (TD): <u>13.86</u>		Depth to Product: <u>—</u>						
Depth to Water (DTW): <u>11.19</u>		Product Thickness: <u><del>—</del> —</u>						
Water Column Height: <u>2.46</u>		1 Casing Volume: <u>1.60</u> gallons						
Reference Point: N side TOC		<u>3</u> Casing Volumes: <u>5</u> gallons						
Purging Device: <u>Submersible pump (12V)</u>								
Sampling Device: Disposable Bailer								
Time	Temp ©	pH	Cond (µs)	NTU	DO(mg/L)	ORP (mV)	Vol(gal)	DTW
<u>1413</u>					<u>Pre 0.79</u>		<u>0</u>	
<u>1419</u>	<u>18.3</u>	<u>6.89</u>	<u>1736</u>				<u>2</u>	
<u>1421</u>	<u>18.5</u>	<u>6.91</u>	<u>1782</u>				<u>4</u>	
							<u>35</u>	

*(Deaerated at 4 gallons)*

Comments:

---



---



---

Sample ID: <u>DPE-2</u>	Sample Time: <u>1440</u>
Laboratory: <u>McC Campbell</u>	Sample Date: <u>2-15-12</u>
Containers/Preservative: <u>3 HCL VOAs</u>	
Analyzed for: <u>TPHg/BTEX/MTBE</u>	
Sampler Name: <u>Steve Hunter</u>	Signature: <u>[Signature]</u>



## **APPENDIX C**

### Laboratory Analytical Results



## Analytical Report

Pangea Environmental Svcs., Inc.  1710 Franklin Street, Ste. 200  Oakland, CA 94612	Client Project ID: #1001.001; 7420 Dublin Blvd	Date Sampled: 02/15/12-02/16/12
		Date Received: 02/17/12
	Client Contact: Tina De La Fuente	Date Reported: 02/24/12
	Client P.O.:	Date Completed: 02/22/12

**WorkOrder: 1202545**

February 24, 2012

Dear Tina:

Enclosed within are:

- 1) The results of the **17** analyzed samples from your project: **#1001.001; 7420 Dublin Blvd,**
- 2) QC data for the above samples, and
- 3) A copy of the chain of custody.

All analyses were completed satisfactorily and all QC samples were found to be within our control limits.

If you have any questions or concerns, please feel free to give me a call. Thank you for choosing

McC Campbell Analytical Laboratories for your analytical needs.

Best regards,

Angela Rydelius  
 Laboratory Manager  
 McC Campbell Analytical, Inc.

*The analytical results relate only to the items tested.*

1202545

(1 of 2)

### McCAMPBELL ANALYTICAL, INC.

1534 Willow Pass Road  
Pittsburg, CA 94565

Website: [www.mccampbell.com](http://www.mccampbell.com) Email: [main@mccampbell.com](mailto:main@mccampbell.com)

Telephone: (925) 252-9262

Fax: (925) 252-9269

### CHAIN OF CUSTODY RECORD

TURN AROUND TIME

RUSH 24 HR  48 HR  72 HR  5 DAY

EDF Required? Coel (Normal)

No Write On (DW) No

Report To: Tina de la Fuente Bill To: Pangea  
 Company: Pangea Environmental Services, Inc.  
 1710 Franklin Street, Suite 200, Oakland, CA 94612  
 E-Mail: [tdelafuente@pangeaenv.com](mailto:tdelafuente@pangeaenv.com)  
 Tele: (510) 836-3702 Fax: (510) 836-3709  
 Project #: 1001.001 Project Name: 7240 Dublin Blvd  
 Project Location: 7240 Dublin Blvd., Dublin, CA  
 Sampler Signature: *Stefan Hunter*

Analysis Request Other Comments

SAMPLE ID	LOCATION (Field Point Name)	SAMPLING		# Containers	Type Containers	MATRIX					METHOD PRESERVED				TPH/g/BTEX/MTBE (8015B/8021)	TPH as Diesel (8015) w/ Silica Gel Cleanup	Total Petroleum Oil & Grease (5520 E&F/B&F)	Total Petroleum Hydrocarbons (418.1)	EPA 601 / 8010 / 8021	BTEX ONLY (EPA 602 / 8020)	EPA 608 / 8081	EPA 608 / 8082 PCB's ONLY	EPA 8140 / 8141	EPA 8150 / 8151	EPA 524.2 / 624 / 8260	EPA 525 / 625 / 8270	PAH's / PNA's by EPA 625 / 8270 / 8310	CAM-17 Metals (6010 / 6020)	LUFT 5 Metals (6010 / 6020)	Lead (200.8 / 200.9 / 6010)	Filter Samples for Metals analysis: Yes / No			
		Date	Time			Water	Soil	Air	Sludge	Other	ICE	HCL	HNO <sub>3</sub>	Other																				
MW-1		2-15-12	1210	3	Voa	X					X	X		X																				
MW-2		2-15-12	1300	3		X					X	X		X																				
MW-3A		2-16-12	1345	3		X					X	X		X																				
MW-4		2-15-12	1045	3		X					X	X		X																				
MW-5		2-15-12	1130	3		X					X	X		X																				
MW-6A		2-16-12	1425	3		X					X	X		X																				
MW-6B		2-16-12	1500	3		X					X	X		X																				
MW-7AA		2-16-12	1235	3		X					X	X		X																				
MW-7A		2-16-12	1150	3		X					X	X		X																				
MW-7B		2-16-12	1110	3		X					X	X		X																				
MW-8A		2-16-12	1000	3		X					X	X		X																				
MW-9A		2-16-12	1535	3		X					X	X		X																				
MW-10A		2-15-12	1335	3		X					X	X		X																				
DPE-1		2-15-12	1405			X					X	X		X																				

Relinquished By: *Stefan Hunter* Date: 2-17-12 Time: 15:00 Received By: *[Signature]*  
 Relinquished By: *[Signature]* Date: 2/17 Time: 1645 Received By: *[Signature]*  
 Relinquished By: \_\_\_\_\_ Date: \_\_\_\_\_ Time: \_\_\_\_\_ Received By: \_\_\_\_\_

ICE/r° 3-2 COMMENTS:  
 GOOD CONDITION \_\_\_\_\_  
 HEAD SPACE ABSENT \_\_\_\_\_  
 DECHLORINATED IN LAB \_\_\_\_\_  
 APPROPRIATE CONTAINERS \_\_\_\_\_  
 PRESERVED IN LAB \_\_\_\_\_  
 VOAS O&G METALS OTHER  
 PRESERVATION pH<2

(2002)

**McCAMPBELL ANALYTICAL, INC.**

1534 Willow Pass Road  
Pittsburg, CA 94565

Website: [www.mccampbell.com](http://www.mccampbell.com) Email: [main@mccampbell.com](mailto:main@mccampbell.com)

Telephone: (925) 252-9262

Fax: (925) 252-9269

**CHAIN OF CUSTODY RECORD**

TURN AROUND TIME

RUSH 24 HR 48 HR 72 HR 5 DAY

EDF Required? Coeff (Normal) No Write On (DW) No

Report To: Tina de la Fuente Bill To: Pangea  
Company: Pangea Environmental Services, Inc.  
1710 Franklin Street, Suite 200, Oakland, CA 94612  
E-Mail: [tdelafuente@pangeaenv.com](mailto:tdelafuente@pangeaenv.com)  
Tele: (510) 836-3702 Fax: (510) 836-3709  
Project #: 1001.001 Project Name: 7240 Dublin Blvd  
Project Location: 7240 Dublin Blvd., Dublin, CA  
Sampler Signature: *Steve Hunter*

Analysis Request Other Comments

SAMPLE ID	LOCATION (Field Point Name)	SAMPLING		# Containers	Type Containers	MATRIX					METHOD PRESERVED				TPHg/BTEX/NTBE (8015B/8021)	TPH as Diesel (8015) w/ Silica Gel Cleanup	Total Petroleum Oil & Grease (5520 E&F/R&F)	Total Petroleum Hydrocarbons (418.1)	EPA 601 / 8010 / 8021	BTEX ONLY (EPA 602 / 8020)	EPA 608 / 8081	EPA 608 / 8082 PCB's ONLY	EPA 8140 / 8141	EPA 8150 / 8151	EPA 524.2 / 624 / 8260	EPA 525 / 625 / 8270	PAH's / PNA's by EPA 625 / 8270 / 8310	CAM-17 Metals (6010 / 6020)	LUFT 5 Metals (6010 / 6020)	Lead (200.8 / 200.9 / 6010)	Filter Samples for Metals analysis: Yes / No			
		Date	Time			Water	Soil	Air	Sludge	Other	ICE	HCL	HNO <sub>3</sub>	Other																				
DPE-2		2-15-12	1440	3	100	X					X	X																						
VW-1		2-16-12	1030	3	↓	X					X	X																						
VW-2		2-16-12	1310	3	↓	X					X	X																						

Relinquished By: *Steve Hunter* Date: 2-17-12 Time: 3:00 PM Received By: *[Signature]*  
Relinquished By: *[Signature]* Date: 2/17 Time: 1:30 PM Received By: *[Signature]*  
Relinquished By: \_\_\_\_\_ Date: \_\_\_\_\_ Time: \_\_\_\_\_ Received By: \_\_\_\_\_

ICE/r° \_\_\_\_\_ COMMENTS: \_\_\_\_\_  
GOOD CONDITION \_\_\_\_\_  
HEAD SPACE ABSENT \_\_\_\_\_  
DECHLORINATED IN LAB \_\_\_\_\_  
APPROPRIATE CONTAINERS \_\_\_\_\_  
PRESERVED IN LAB \_\_\_\_\_  
VOAS O&G METALS OTHER  
PRESERVATION pH<2

**McC Campbell Analytical, Inc.**



1534 Willow Pass Rd  
 Pittsburg, CA 94565-1701  
 (925) 252-9262

**CHAIN-OF-CUSTODY RECORD**

**WorkOrder: 1202545**

**ClientCode: PEO**

WaterTrax   
  WriteOn   
  EDF   
  Excel   
  Fax   
  Email   
  HardCopy   
  ThirdParty   
  J-flag

**Report to:**

Tina De La Fuente  
 Pangea Environmental Svcs., Inc.  
 1710 Franklin Street, Ste. 200  
 Oakland, CA 94612  
 (510) 836-3700    FAX: (510) 836-3709

Email: tdelafuente@pangeaenv.com  
 cc:  
 PO:  
 ProjectNo: #1001.001; 7420 Dublin Blvd

**Bill to:**

Bob Clark-Riddell  
 Pangea Environmental Svcs., Inc.  
 1710 Franklin Street, Ste. 200  
 Oakland, CA 94612

**Requested TAT:**

**5 days**

**Date Received: 02/17/2012**

**Date Printed: 02/17/2012**

Lab ID	Client ID	Matrix	Collection Date	Hold	Requested Tests (See legend below)													
					1	2	3	4	5	6	7	8	9	10	11	12		
1202545-001	MW-1	Water	2/15/2012 12:10	<input type="checkbox"/>	A	A												
1202545-002	MW-2	Water	2/15/2012 13:00	<input type="checkbox"/>	A													
1202545-003	MW-3A	Water	2/16/2012 13:45	<input type="checkbox"/>	A													
1202545-004	MW-4	Water	2/15/2012 10:45	<input type="checkbox"/>	A													
1202545-005	MW-5	Water	2/15/2012 11:30	<input type="checkbox"/>	A													
1202545-006	MW-6A	Water	2/16/2012 14:25	<input type="checkbox"/>	A													
1202545-007	MW-6B	Water	2/16/2012 15:00	<input type="checkbox"/>	A													
1202545-008	MW-7AA	Water	2/16/2012 12:35	<input type="checkbox"/>	A													
1202545-009	MW-7A	Water	2/16/2012 11:50	<input type="checkbox"/>	A													
1202545-010	MW-7B	Water	2/16/2012 11:10	<input type="checkbox"/>	A													
1202545-011	MW-8A	Water	2/16/2012 10:00	<input type="checkbox"/>	A													
1202545-012	MW-9A	Water	2/16/2012 15:35	<input type="checkbox"/>	A													
1202545-013	MW-10A	Water	2/15/2012 13:35	<input type="checkbox"/>	A													
1202545-014	DPE-1	Water	2/15/2012 14:05	<input type="checkbox"/>	A													

**Test Legend:**

1	G-MBTEX_W	2	PREFD REPORT	3		4		5	
6		7		8		9		10	
11		12							

**Prepared by: Ana Venegas**

**Comments:**

NOTE: Soil samples are discarded 60 days after results are reported unless other arrangements are made (Water samples are 30 days).  
 Hazardous samples will be returned to client or disposed of at client expense.

**McC Campbell Analytical, Inc.**

1534 Willow Pass Rd  
 Pittsburg, CA 94565-1701  
 (925) 252-9262

**CHAIN-OF-CUSTODY RECORD**

**WorkOrder: 1202545**

**ClientCode: PEO**

WaterTrax     WriteOn     EDF     Excel     Fax     Email     HardCopy     ThirdParty     J-flag

**Report to:**  
 Tina De La Fuente  
 Pangea Environmental Svcs., Inc.  
 1710 Franklin Street, Ste. 200  
 Oakland, CA 94612  
 (510) 836-3700    FAX: (510) 836-3709

Email: tdelafuente@pangeaenv.com  
 cc:  
 PO:  
 ProjectNo: #1001.001; 7420 Dublin Blvd

**Bill to:**  
 Bob Clark-Riddell  
 Pangea Environmental Svcs., Inc.  
 1710 Franklin Street, Ste. 200  
 Oakland, CA 94612

**Requested TAT: 5 days**

*Date Received: 02/17/2012*  
*Date Printed: 02/17/2012*

Lab ID	Client ID	Matrix	Collection Date	Hold	Requested Tests (See legend below)												
					1	2	3	4	5	6	7	8	9	10	11	12	
1202545-015	DPE-2	Water	2/15/2012 14:40	<input type="checkbox"/>	A												
1202545-016	VW-1	Water	2/16/2012 10:30	<input type="checkbox"/>	A												
1202545-017	VW-2	Water	2/16/2012 13:10	<input type="checkbox"/>	A												

**Test Legend:**

1	G-MBTEX_W	2	PREFD REPORT	3		4		5	
6		7		8		9		10	
11		12							

**Prepared by: Ana Venegas**

**Comments:**

NOTE: Soil samples are discarded 60 days after results are reported unless other arrangements are made (Water samples are 30 days).  
 Hazardous samples will be returned to client or disposed of at client expense.



### Sample Receipt Checklist

Client Name: **Pangea Environmental Svcs., Inc.**

Date and Time Received: **2/17/2012 5:08:59 PM**

Project Name: **#1001.001; 7420 Dublin Blvd**

Checklist completed and reviewed by: **Ana Venegas**

WorkOrder N°: **1202545** Matrix: Water

Carrier: Benjamin Yslas (MAI Courier)

#### Chain of Custody (COC) Information

Chain of custody present?	Yes <input checked="" type="checkbox"/>	No <input type="checkbox"/>
Chain of custody signed when relinquished and received?	Yes <input checked="" type="checkbox"/>	No <input type="checkbox"/>
Chain of custody agrees with sample labels?	Yes <input checked="" type="checkbox"/>	No <input type="checkbox"/>
Sample IDs noted by Client on COC?	Yes <input checked="" type="checkbox"/>	No <input type="checkbox"/>
Date and Time of collection noted by Client on COC?	Yes <input checked="" type="checkbox"/>	No <input type="checkbox"/>
Sampler's name noted on COC?	Yes <input checked="" type="checkbox"/>	No <input type="checkbox"/>

#### Sample Receipt Information

Custody seals intact on shipping container/cooler?	Yes <input type="checkbox"/>	No <input type="checkbox"/>	NA <input checked="" type="checkbox"/>
Shipping container/cooler in good condition?	Yes <input checked="" type="checkbox"/>	No <input type="checkbox"/>	
Samples in proper containers/bottles?	Yes <input checked="" type="checkbox"/>	No <input type="checkbox"/>	
Sample containers intact?	Yes <input checked="" type="checkbox"/>	No <input type="checkbox"/>	
Sufficient sample volume for indicated test?	Yes <input checked="" type="checkbox"/>	No <input type="checkbox"/>	

#### Sample Preservation and Hold Time (HT) Information

All samples received within holding time?	Yes <input checked="" type="checkbox"/>	No <input type="checkbox"/>	
Container/Temp Blank temperature	Cooler Temp: 3.2°C		NA <input type="checkbox"/>
Water - VOA vials have zero headspace / no bubbles?	Yes <input checked="" type="checkbox"/>	No <input type="checkbox"/>	No VOA vials submitted <input type="checkbox"/>
Sample labels checked for correct preservation?	Yes <input checked="" type="checkbox"/>	No <input type="checkbox"/>	
Metal - pH acceptable upon receipt (pH<2)?	Yes <input type="checkbox"/>	No <input type="checkbox"/>	NA <input checked="" type="checkbox"/>
Samples Received on Ice?	Yes <input checked="" type="checkbox"/>	No <input type="checkbox"/>	

(Ice Type: WET ICE )

\* NOTE: If the "No" box is checked, see comments below.

-----  
 Comments:



Pangea Environmental Svcs., Inc.  1710 Franklin Street, Ste. 200  Oakland, CA 94612	Client Project ID: #1001.001; 7420 Dublin Blvd	Date Sampled: 02/15/12-02/16/12
	Client Contact: Tina De La Fuente	Date Received: 02/17/12
	Client P.O.:	Date Extracted: 02/17/12-02/21/12
		Date Analyzed: 02/17/12-02/21/12

**Gasoline Range (C6-C12) Volatile Hydrocarbons as Gasoline with BTEX and MTBE\***

Extraction method: SW5030B

Analytical methods: SW8021B/8015Bm

Work Order: 1202545

Lab ID	Client ID	Matrix	TPH(g)	MTBE	Benzene	Toluene	Ethylbenzene	Xylenes	DF	% SS	Comments
001A	MW-1	W	ND	ND	ND	ND	ND	ND	1	104	b1
002A	MW-2	W	ND	7.2	ND	ND	ND	ND	1	104	b1
003A	MW-3A	W	7100	870	180	15	89	360	10	106	d1,b1
004A	MW-4	W	ND	ND	ND	ND	ND	ND	1	99	b1
005A	MW-5	W	ND	ND	ND	ND	ND	ND	1	104	b1
006A	MW-6A	W	13,000	ND<50	480	49	580	1300	10	111	d1,b1
007A	MW-6B	W	ND	ND	ND	ND	ND	ND	1	103	
008A	MW-7AA	W	150	ND<60	6.2	1.7	ND	ND	1	121	d1,b1
009A	MW-7A	W	ND	ND	ND	ND	ND	ND	1	100	
010A	MW-7B	W	ND	ND	ND	ND	ND	ND	1	102	
011A	MW-8A	W	ND	ND	ND	ND	ND	ND	1	108	b1
012A	MW-9A	W	ND	ND	ND	ND	ND	ND	1	103	
013A	MW-10A	W	ND	ND	ND	ND	ND	ND	1	107	b1
014A	DPE-1	W	770	250	18	2.2	20	37	1	117	d1
015A	DPE-2	W	290	ND<25	3.2	4.5	ND	1.1	1	127	d1
016A	VW-1	W	ND	13	ND	ND	ND	ND	1	104	

Reporting Limit for DF =1; ND means not detected at or above the reporting limit	W	50	5.0	0.5	0.5	0.5	0.5	0.5	µg/L
	S	1.0	0.05	0.005	0.005	0.005	0.005	0.005	mg/Kg

\* water and vapor samples are reported in ug/L, soil/sludge/solid samples in mg/kg, wipe samples in µg/wipe, product/oil/non-aqueous liquid samples and all TCLP & SPLP extracts in mg/L.

# cluttered chromatogram; sample peak coelutes w/surrogate peak; low surrogate recovery due to matrix interference. %SS = Percent Recovery of Surrogate Standard; DF = Dilution Factor

The following descriptions of the TPH chromatogram are cursory in nature and McC Campbell Analytical is not responsible for their interpretation:

b1) aqueous sample that contains greater than ~1 vol. % sediment

d1) weakly modified or unmodified gasoline is significant





Pangea Environmental Svcs., Inc.  1710 Franklin Street, Ste. 200  Oakland, CA 94612	Client Project ID: #1001.001; 7420 Dublin Blvd	Date Sampled: 02/15/12-02/16/12
	Client Contact: Tina De La Fuente	Date Received: 02/17/12
	Client P.O.:	Date Extracted: 02/17/12-02/21/12
		Date Analyzed: 02/17/12-02/21/12

**Gasoline Range (C6-C12) Volatile Hydrocarbons as Gasoline with BTEX and MTBE\***

Extraction method: SW5030B      Analytical methods: SW8021B/8015Bm      Work Order: 1202545

Lab ID	Client ID	Matrix	TPH(g)	MTBE	Benzene	Toluene	Ethylbenzene	Xylenes	DF	% SS	Comments
017A	VW-2	W	ND	ND	ND	ND	ND	ND	1	105	b1

Reporting Limit for DF =1; ND means not detected at or above the reporting limit	W	50	5.0	0.5	0.5	0.5	0.5	0.5	µg/L
	S	1.0	0.05	0.005	0.005	0.005	0.005	0.005	mg/Kg

\* water and vapor samples are reported in ug/L, soil/sludge/solid samples in mg/kg, wipe samples in µg/wipe, product/oil/non-aqueous liquid samples and all TCLP & SPLP extracts in mg/L.

# cluttered chromatogram; sample peak coelutes w/surrogate peak; low surrogate recovery due to matrix interference. %SS = Percent Recovery of Surrogate Standard; DF = Dilution Factor

The following descriptions of the TPH chromatogram are cursory in nature and McC Campbell Analytical is not responsible for their interpretation:  
 b1) aqueous sample that contains greater than ~1 vol. % sediment  
 d1) weakly modified or unmodified gasoline is significant



**QC SUMMARY REPORT FOR SW8021B/8015Bm**

W.O. Sample Matrix: Water

QC Matrix: Water

BatchID: 65034

WorkOrder: 1202545

EPA Method: SW8021B/8015Bm		Extraction: SW5030B					Spiked Sample ID: 1202545-017A			
Analyte	Sample	Spiked	MS	MSD	MS-MSD	LCS	Acceptance Criteria (%)			
	µg/L	µg/L	% Rec.	% Rec.	% RPD	% Rec.	MS / MSD	RPD	LCS	
TPH(btex) <sup>£</sup>	ND	60	120	111	7.23	109	70 - 130	20	70 - 130	
MTBE	ND	10	110	99.9	9.72	89.8	70 - 130	20	70 - 130	
Benzene	ND	10	106	95	10.9	93.6	70 - 130	20	70 - 130	
Toluene	ND	10	106	93.3	12.5	91.5	70 - 130	20	70 - 130	
Ethylbenzene	ND	10	105	93.8	11.7	91.8	70 - 130	20	70 - 130	
Xylenes	ND	30	106	94.2	11.3	91.6	70 - 130	20	70 - 130	
%SS:	105	10	100	97	2.61	97	70 - 130	20	70 - 130	

All target compounds in the Method Blank of this extraction batch were ND less than the method RL with the following exceptions:  
 NONE

BATCH 65034 SUMMARY

Lab ID	Date Sampled	Date Extracted	Date Analyzed	Lab ID	Date Sampled	Date Extracted	Date Analyzed
1202545-001A	02/15/12 12:10 PM	02/17/12	02/17/12 11:56 PM	1202545-002A	02/15/12 1:00 PM	02/18/12	02/18/12 1:54 AM
1202545-003A	02/16/12 1:45 PM	02/18/12	02/18/12 1:24 AM	1202545-004A	02/15/12 10:45 AM	02/18/12	02/18/12 2:23 AM
1202545-005A	02/15/12 11:30 AM	02/18/12	02/18/12 2:53 AM	1202545-006A	02/16/12 2:25 PM	02/18/12	02/18/12 3:52 AM
1202545-007A	02/16/12 3:00 PM	02/18/12	02/18/12 3:22 AM	1202545-008A	02/16/12 12:35 PM	02/18/12	02/18/12 4:21 AM
1202545-009A	02/16/12 11:50 AM	02/18/12	02/18/12 4:50 AM	1202545-010A	02/16/12 11:10 AM	02/18/12	02/18/12 5:20 AM
1202545-011A	02/16/12 10:00 AM	02/18/12	02/18/12 5:49 AM	1202545-012A	02/16/12 3:35 PM	02/18/12	02/18/12 6:19 AM
1202545-013A	02/15/12 1:35 PM	02/18/12	02/18/12 6:48 AM	1202545-014A	02/15/12 2:05 PM	02/18/12	02/18/12 7:47 AM
1202545-015A	02/15/12 2:40 PM	02/18/12	02/18/12 8:17 AM	1202545-016A	02/16/12 10:30 AM	02/21/12	02/21/12 4:51 PM
1202545-017A	02/16/12 1:10 PM	02/21/12	02/21/12 5:20 PM				

MS = Matrix Spike; MSD = Matrix Spike Duplicate; LCS = Laboratory Control Sample; LCSD = Laboratory Control Sample Duplicate; RPD = Relative Percent Deviation.  
 $\% \text{ Recovery} = 100 * (\text{MS-Sample}) / (\text{Amount Spiked}); \text{RPD} = 100 * (\text{MS} - \text{MSD}) / ((\text{MS} + \text{MSD}) / 2).$   
 MS / MSD spike recoveries and / or %RPD may fall outside of laboratory acceptance criteria due to one or more of the following reasons: a) the sample is inhomogenous AND contains significant concentrations of analyte relative to the amount spiked, or b) the spiked sample's matrix interferes with the spike recovery.  
 £ TPH(btex) = sum of BTEX areas from the FID.  
 # cluttered chromatogram; sample peak coelutes with surrogate peak.  
 N/A = not enough sample to perform matrix spike and matrix spike duplicate.  
 NR = matrix interference and/or analyte concentration in sample exceeds spike amount for soil matrix or exceeds 2x spike amount for water matrix or sample diluted due to high matrix or analyte content, or inconsistency in sample containers.