

**RECEIVED**

2:08 pm, Nov 13, 2007

Alameda County  
Environmental Health

**Hooshang Hadjian  
2108 San Ramon Valley Blvd.  
San Ramon, CA 94583**

Mr. Barney Chan  
Alameda County Health Care Services Agency  
1131 Harbor Bay Parkway, Suite 250  
Alameda, CA 94502-6577

**Re: Dublin Auto Wash**

7240 Dublin Boulevard  
Dublin, California  
ACHCSA Case No. 304

Dear Mr. Chan:

I, Mr. Hooshang Hadjian, have retained Pangea Environmental Services, Inc. (Pangea) as the environmental consultant for the project referenced above. Pangea is submitting the attached report on my behalf.

I declare, under penalty of perjury, that the information and/or recommendations contained in the attached report is true and correct to the best of my knowledge.

Sincerely,

  
Hooshang Hadjian



November 7, 2007

Mr. Barney Chan  
Alameda County Environmental Health  
1131 Harbor Bay Parkway, Suite 250  
Alameda, CA 94502-6577

Re: **Groundwater Monitoring Report - Third Quarter 2007**  
Dublin Auto Wash  
7240 Dublin Boulevard  
Dublin, California  
ACEH Case No. 304

Dear Mr. Chan:

On behalf of Mr. Hooshang Hadjian, Pangea Environmental Services, Inc. has prepared this *Groundwater Monitoring Report – Third Quarter 2007*. The report describes groundwater monitoring, sampling, and other site activities.

Pangea submitted a *Site Investigation Report* to Alameda County Environmental Health (ACEH) on August 11, 2006 recommending installation of additional shallow monitoring wells and implementation of short-term remediation activities. Pangea requests that ACEH concur with these recommendations.

Sincerely,  
**Pangea Environmental Services, Inc.**

A handwritten signature in blue ink that reads "Bob Clark-Riddell".

Bob Clark-Riddell, P.E.  
Principal Engineer

Attachment: *Groundwater Monitoring Report – Third Quarter 2007*

cc: Mr. Hooshang Hadjian, 2108 San Ramon Valley Blvd, San Ramon, CA 94583  
Mr. Jim Lange, 6500 Dublin Blvd., Suite 202, Dublin, CA 94568  
SWRCB Geotracker (electronic copy)

**PANGEA Environmental Services, Inc.**



## GROUNDWATER MONITORING REPORT – THIRD QUARTER 2007

Dublin Auto Wash  
7240 Dublin Boulevard  
Dublin, California

November 7, 2007

*Prepared for:*

Mr. Hooshang Hadjian  
2108 San Ramon Valley Blvd  
San Ramon, CA 94583


*Prepared by:*

Pangea Environmental Services, Inc.  
1710 Franklin Street, Suite 200  
Oakland, California 94612

*Written by:*



  
Morgan Gillies  
Project Manager

  
Bob Clark-Riddell, P.E.  
Principal Engineer

**PANGEA Environmental Services, Inc.**

## **INTRODUCTION**

On behalf of Mr. Hooshang Hadjian, Pangea Environmental Services, Inc. (Pangea) conducted groundwater monitoring and sampling activities during this quarter at the subject site (Figure 1). The purpose of the monitoring and sampling is to evaluate groundwater flow direction and dissolved contaminant concentrations, and to inspect site wells for separate-phase hydrocarbons (SPH). Current groundwater analytical results and elevation data are shown on Figure 2. Current and historical data are summarized on Table 1.

## **SITE BACKGROUND**

The Dublin Auto Wash retail gasoline station is located at the southwest corner of Dublin Boulevard and Village Parkway in Dublin, California (Figure 1). Currently, there are three 10,000-gallon underground storage tanks (USTs) and a carwash at the site. Land use immediately surrounding the station is commercial.

From approximately 1988 to 1997, Chevron Products Company performed assessment and remediation of the site. A soil vapor extraction (SVE) system was operated at the site from December 1992 through June 1995. Mr. Hadjian is the responsible party for an unauthorized release from a leaking stainless steel flex-hose near the northernmost dispenser island in February 1997. Subsequently, a new product delivery system was installed and about 31 cubic yards of contaminated soil was removed from the release area. Gettler-Ryan, Inc. monitored the eight existing groundwater wells at the site until 2003, when SOMA Environmental Engineering, Inc., took over groundwater monitoring and conducted further characterization of the site using electrical conductivity logging to identify potential water-bearing zones. In November 2004, Pangea commenced coordination of groundwater monitoring and corrective action for the site. To delineate the contamination detected during SOMA's investigation, Pangea in 2006 installed additional monitoring wells with shorter screen lengths in identified water-bearing zones.

The site subsurface consists primarily of clay, sandy clay, and clayey sand. The shallower soil (<34 ft bgs) is predominantly clay and sandy clay with thin lenses of clayey sand, while the deeper soil (>34 ft bgs) contains clayey sand units of apparently higher permeability than shallower materials. In March, April and May, 2006, Pangea installed fourteen monitoring wells to help define the vertical and lateral extent of groundwater contamination in the identified water-bearing zones. Wells with shorter screen lengths than existing wells were installed in the upper shallow (AA) zone from approximately 9 to 14 ft bgs (MW-7AA), the shallow (A) zone from approximately 15 to 20 ft bgs (MW-3A, MW-6A, MW-7A, MW-8A, MW-9A and MW-10A), the middle (B) zone from approximately 25 to 30 ft bgs (MW-6B and MW-7B), and the deep (C) zone from approximately 34 to 45 ft bgs (MW-6C, MW-7C, MW-9C, MW-10C and MW-11C). The well screen in MW-3A was installed at a shallower depth than the other A-zone wells to intercept the SPH previously observed in abandoned well MW-3.

The shallower (AA, A and B) water-bearing zones primarily consist of thin lenses of clayey sand within sandy clay, while higher permeability silty sand and clayey sand are the predominant soil types constituting the deeper (C) water-bearing zone. Vapor wells VW-1 through VW-3 are screened from approximately 3 to 9 ft bgs above the upper shallow seasonal water-bearing zone, which appears to be a perched zone. In late March and early April 2006, wells EA-1, EA-2, EA-3 and MW-3 were abandoned to reduce the risk of vertical contaminant migration and improve the quality of contaminant concentration and groundwater elevation data. To compare the elevation of surface water in the flood control channel with site groundwater, point C-1 was surveyed on the roadway overpass above the channel. Well construction details are presented in Table 2.

An interim remedial action was conducted by Pangea on July 7, 2006 by extracting approximately 40 gallons of impacted liquid from wells MW-3A and MW-7AA with a vacuum truck.

## **GROUNDWATER MONITORING AND SAMPLING**

On August 28, 2007, groundwater monitoring and sampling was conducted at the site. All well caps were removed the night before monitoring was conducted to allow water levels to stabilize. Groundwater samples were obtained from groundwater monitoring wells (MW-1, MW-2, MW-3A, MW-6A, MW-6B, MW-7AA, MW-7A, MW-7B, MW-8A, MW-9A and MW-10A) and from the three vapor wells (VW-1, VW-2 and VW-3). Sampling of the three vapor wells was initially requested in a February 9, 2006 letter from Alameda County Environmental Health (ACEH). The depth to water at survey point C-1 above the flood control channel was also measured. Upgradient offsite wells MW-4 and MW-5 are sampled annually during the first quarter of each year so were only gauged for water levels this quarter. Monitoring and sampling of deep monitoring wells MW-6C, MW-7C, MW-9C, MW-10C and MW-11C was discontinued starting the second quarter 2007, as approved by Barney Chan of ACEH in a May 14, 2007 telephone conversation. Sampling was discontinued because no significant contamination was detected in any of these wells during the four consecutive quarters that they were sampled.

Before well purging, the dissolved oxygen (DO) concentration was measured in each well. DO was measured by lowering a downwell sensor to the approximate middle of the water column, and allowing the reading to stabilize during gentle height adjustment. Prior to sample collection, approximately three casing volumes of water were purged using disposable bailers, an electric submersible pump, positive air displacement pump, or a peristaltic pump. During well purging, field technicians measured the pH, temperature and conductivity. Groundwater samples were collected from each well with a disposable bailer, and decanted into the appropriate containers supplied by the analytical laboratory. Groundwater samples were labeled, placed in protective plastic bags, and stored on crushed ice at or below 4° C. All samples were transported under chain-of-custody to a State-certified analytical laboratory. Purge water was temporarily stored onsite in DOT-approved 55-gallon drums. Groundwater monitoring field data sheets are presented in Appendix A.

## MONITORING RESULTS

Current and historical groundwater elevation data and analytical results are described below and summarized on Table 1. Groundwater samples were analyzed for total petroleum hydrocarbons as gasoline (TPHg) by modified EPA Method 8015C; and benzene, toluene, ethylbenzene, xylenes (BTEX), and methyl tertiary butyl ether (MTBE) by EPA Method 8021B. Samples were analyzed by McCampbell Analytical, Inc. of Pittsburg, California, a State-certified laboratory. The laboratory analytical report is included in Appendix B. DO concentrations ranged from 0.27 mg/L (well VW-1) to 0.55 mg/L (well MW-5).

### Groundwater Flow Direction

Based on depth-to-water data collected August 28, 2007, groundwater elevations in shallow and intermediate zones are shown on Figure 2 and discussed below. Groundwater flow at the site is complex due to the combined effects of a generally upward gradient, the nearby creek/flood control channel, seasonal fluctuations in flow direction, and possible influences of the city sewer line located beneath Dublin Boulevard. To ensure that measured groundwater depths were representative of equilibrated piezometric elevations, all well caps were removed the day before well gauging.

**Vertical Gradient Evaluation:** A comparison of clustered well pairs screened at different depths indicates that a consistent upward gradient component of approximately 0.14 ft/ft is present between the shallow and intermediate water-bearing zones at the portion of the site north of the dispenser islands (MW-6A and 6B), and a significantly smaller upward gradient is present southwest of the dispenser islands (MW-7A and MW-7B), as shown on Table A. A downward gradient appears to be present between the shallow vapor wells (VW-1, VW-2 and VW-3) and the shallow

**Table A – Vertical Gradient Evaluation using Paired Monitoring Wells**

Monitoring Well Pair	Groundwater Elevation	Mean Screen Depth	Calculated Vertical Gradient
MW-6A	319.83	17.5	
MW-6B	321.30	28	
<i>Difference</i>	<i>1.47</i>	<i>10.5</i>	<i>0.14 (upwards)</i>
MW-7A	320.26	18	
MW-7B	320.73	28	
<i>Difference</i>	<i>0.47</i>	<i>10</i>	<i>0.047(upwards)</i>

monitoring wells, although this apparent gradient is interpreted to be the result of perched groundwater in the vicinity of the UST excavation.

**Horizontal Gradient Evaluation:** Depth-to-water measurements collected during prior monitoring events indicate that the horizontal component of the groundwater flow direction to the north of the site has been consistently southward to southeastward for the *shallow* wells, but gradient directions in the southern portion of the site have fluctuated significantly, possibly due to the influence of the nearby flood control channel. As shown on Figure 2, the horizontal component of the groundwater flow direction in the *shallow* wells at the site for the current monitoring event appears to converge to the northeast along Dublin Boulevard and is possibly influenced by permeable backfill around the sanitary sewer line beneath Dublin Boulevard. The horizontal component of groundwater flow in the *intermediate depth* wells could not be determined since only two wells are screened at that depth.

**Conclusion:** The primary observation regarding the piezometric surface is that a moderately well-defined upward gradient is present in wells north of the dispenser islands. Future monitoring and analysis will help define the consistency and magnitude of this upward gradient. Historical depth-to-water and groundwater elevation data for the site are presented in Table 1.

### **Hydrocarbon Distribution in Groundwater**

No separate-phase hydrocarbons (SPH) were detected in site wells this quarter. SPH was previously detected in MW-3 and replacement well MW-3A, but has not been detected in MW-3A since May 2006, shortly after well installation. A brief interim remedial action conducted on July 7, 2006, and consisting of removal of approximately 40 gallons of impacted liquid from well MW-3A using a vacuum truck, may have improved site conditions near well MW-3A.

Hydrocarbon contamination is concentrated in the upper shallow (AA) and shallow (A) water-bearing zones in the vicinity of the fuel dispensers, as shown on Table 1 and Figure 2. Vapor well VW-3, located north of the dispenser islands, had the highest TPHg (10,000 µg/L) concentration, while MW-7AA contained the highest benzene (720µg/L) concentration of all sampled wells. Petroleum hydrocarbon concentrations detected this quarter were within historic limits in all wells, except for historic high TPHg concentrations detected in VW-1 and VW-3, (2,400 µg/L and 10,000 µg/L, respectively) and a historic high benzene concentration (400 µg/L) in well VW-1. Well MW-7AA contained historically low concentrations of TPHg (4,500 µg/L) and benzene (720 µg/L). No petroleum hydrocarbons were detected above reporting limits in either of the two sampled intermediate (B) depth wells.

### **Fuel Oxygenate Distribution in Groundwater**

MTBE was detected above reporting limits in several wells, as shown on Table 1 and Figure 2. The highest MTBE concentration was in source area well MW-7AA (18,000 µg/L), although this was a historic low

concentration for this well. MTBE concentrations detected in wells MW-2 (1,800 µg/L) and VW-3 (84 µg/L) represent historic highs. MTBE concentrations detected in wells MW-3A (3,400 µg/L), MW-7A (<5.0 µg/L), MW-9A (10 µg/L), and VW-2 (160 µg/L) also represent historic lows for each well. MTBE concentrations in other sampled wells were within historic limits.

MTBE concentrations in well MW-1 had been steadily increasing over the past three years and reached a historic high of 8,400 µg/L during the fourth quarter 2006 monitoring event, but have been decreasing substantially since then to 170 µg/L this quarter (the lowest concentration measured in this well since 1996). The concentration reductions in well MW-1 may be due to MTBE migration from the area. MTBE concentrations in well MW-2 appear to have an increasing trend, which could be due to migration of MTBE from the vicinity of well MW-1 or from the source area near the dispenser islands; MW-2 appears to be downgradient from these areas during winter quarters.

## **OTHER SITE ACTIVITIES**

### **Upcoming Monitoring and Proposed Frequency**

Pangea will continue groundwater monitoring and sampling at the site and will sample all shallow and intermediate-depth onsite groundwater monitoring wells quarterly. Upgradient offsite wells MW-4 and MW-5 will be sampled annually during the first quarter of each year. All monitored wells will be gauged for depth to water and inspected for SPH. All groundwater samples will be analyzed for TPHg/BTEX/MTBE by EPA Method 8015Cm/8021B. Pangea has discontinued sampling of all deep groundwater monitoring wells (MW-6C, MW-7C, MW-9C, MW-10C and MW-11C).

The upcoming monitoring will also include the following activities:

- To evaluate shallow conditions at the site, Pangea will continue to gauge vapor wells VW-1 through VW-3 and sample these wells if they contain sufficient water.
- To compare surface water and groundwater elevation and help evaluate whether groundwater is impacting the flood control channel, Pangea will measure the depth to water at survey point C-1 at the overpass of the flood control channel.
- To address apparently non-representative water levels measured in some site wells due to slow recovery, Pangea will open well caps the day prior to monitoring for future monitoring events.

Pangea will summarize groundwater monitoring activities and results in a groundwater monitoring report.



## **Additional Assessment and Remediation**

On August 11, 2006, Pangea submitted a *Site Investigation Report* documenting recent site assessment, well installation, and interim remediation activities. In the report, Pangea recommended the installation of additional shallow monitoring wells and implementation of short-term remediation activities. Pangea is awaiting regulatory response prior to implementing these recommendations.

## **Electronic Reporting**

The report, laboratory data, and other applicable information will be uploaded to the State Water Resource Control Board's Geotracker database.

## **ATTACHMENTS**

Figure 1 – Site Location Map

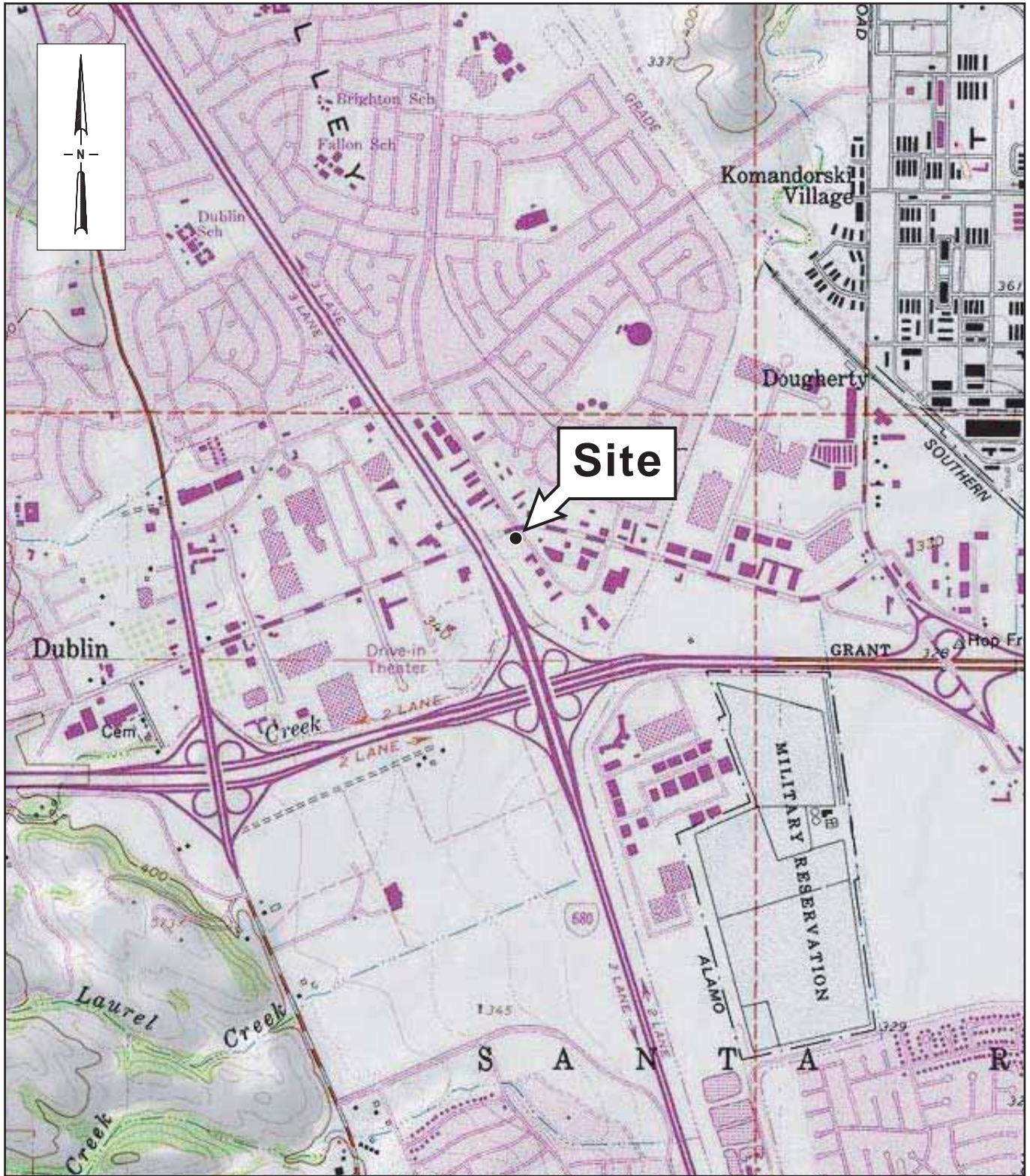
Figure 2 – Groundwater Elevation Contour and Hydrocarbon Concentration Map – Shallow

Table 1 – Groundwater Elevation and Analytical Data

Table 2 – Well Construction Details

Appendix A – Groundwater Monitoring Field Data Sheets

Appendix B – Laboratory Analytical Report



SOURCE: TOPOI MAPS



SCALE : 1" = 1/4 MILE

Figure 1

Dublin Auto Wash  
 7240 Dublin Boulevard  
 Dublin, California



Site Location Map

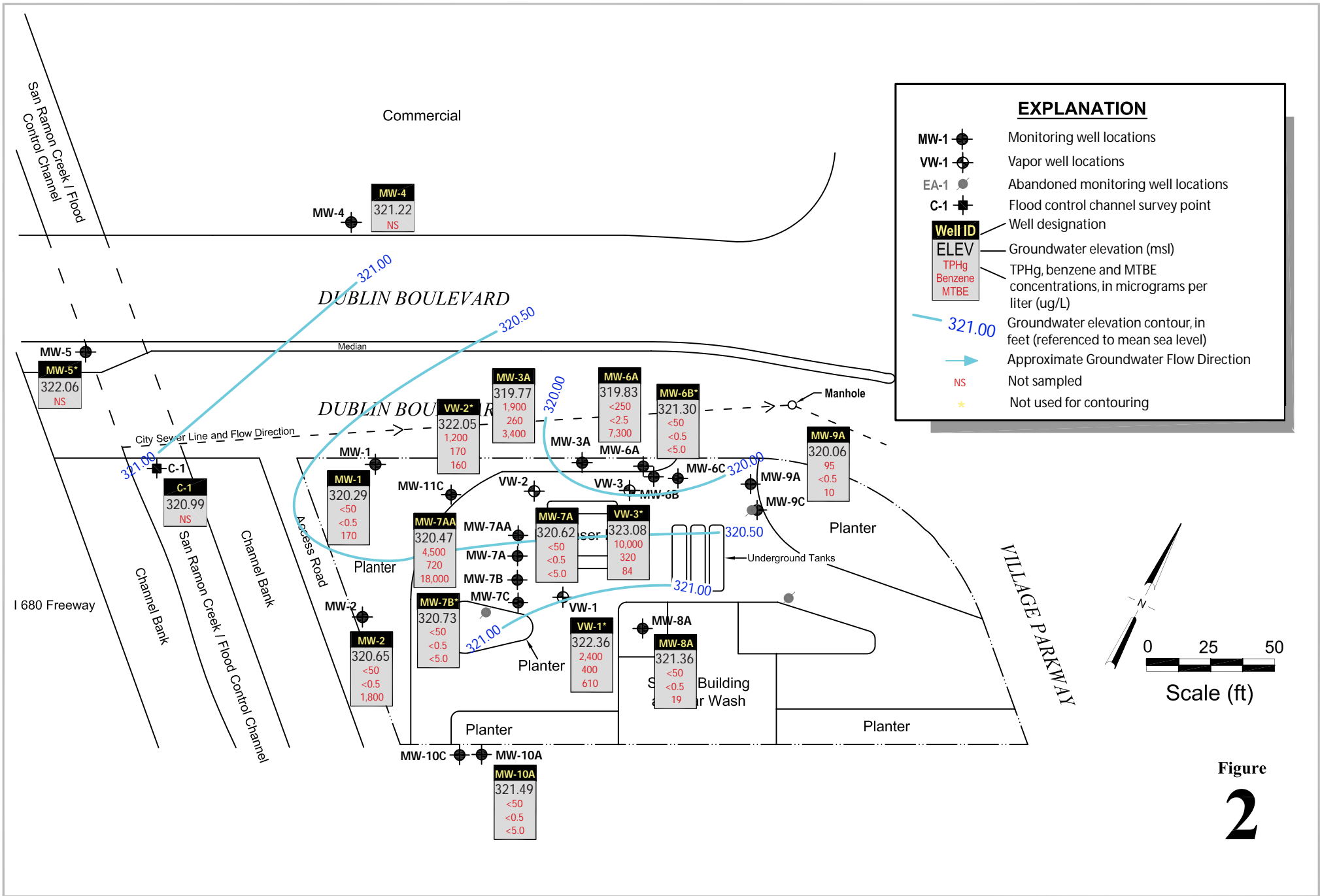


Figure 2

# Pangea

**Table 1. Groundwater Elevation and Analytical Data - Dublin Auto Wash, 7240 Dublin Boulevard, Dublin, CA**

Well ID <i>TOC Elev</i> <i>(ft)</i>	Date Sampled	Depth to Water (ft)	Groundwater Elevation (ft, msl)	TPHg	Benzene	Toluene	Ethylbenzene	Xylenes	MTBE	Dissolved	Notes
										Oxygen	
										mg/L	
<b>EA-1</b> <i>331.21</i>	10/17/88	--	--	<50	<0.5	<0.5	<0.5	<0.5	--	--	
	10/24/88	10.64	322.77	--	--	--	--	--	--	--	
	11/02/88	10.69	322.72	--	--	--	--	--	--	--	
	12/20/88	10.51	322.9	<50	<0.5	<0.5	<0.5	<0.5	--	--	
	03/28/89	9.87	323.54	<250	<0.5	<0.5	<0.5	<0.5	--	--	
	08/02/89	10.34	323.07	<50	<0.1	<0.1	<0.1	<0.1	--	--	
	11/06/89	10.65	322.76	<500	<3.0	<5.0	<5.0	<5.0	--	--	
	01/25/90	10.6	322.81	<50	<0.5	<0.5	<0.5	<0.5	--	--	
	04/23/90	10.58	322.83	71	2	5	3	8	--	--	
	08/01/90	10.88	322.53	300	86	21	10	33	--	--	
	10/24/91	11.12	322.29	280	69	13	11	16	--	--	
	01/31/91	11.16	322.25	460	160	11	17	17	--	--	
	08/21/91	10.8	322.61	2,400	400	220	44	120	--	--	
	08/21/91	10.8	322.61	2,300	390	210	42	120	--	--	Duplicate
	10/07/91	10.79	322.62	--	--	--	--	--	--	--	
	01/28/92	10.79	322.62	3,600	320	360	110	310	--	--	
	01/28/92	10.79	322.62	3,000	290	320	99	270	--	--	Duplicate
	06/05/92	10.84	322.57	1,700	290	89	61	130	--	--	
	09/30/92	11.06	322.35	2,100	160	260	80	350	--	--	
	12/30/92	10.15	323.26	3,200	240	180	110	310	--	--	
	03/29/93	9.42	323.99	23,000	700	3,000	610	3,000	--	--	
	06/25/93	10.42	322.99	2.7	130	590	130	590	--	--	
	09/16/93	10.66	322.75	3.9	410	830	220	890	--	--	
	12/20/93	10.6	322.81	27	1,200	2,600	1,100	4,200	--	--	
	03/29/94	10.41	323	6.3	250	700	200	830	--	--	
	06/22/94	10.4	323.01	4.1	71	240	110	460	<30	--	
	09/20/94	10.37	323.04	8,500	1,200	1,300	370	1,400	--	--	
	10/04/94	10.34	323.07	7,600	97	360	150	620	--	--	
	11/30/94	9.46	323.95	8,800	180	490	240	900	--	--	
	03/02/95	9.96	321.07	6.9	82	570	210	970	--	--	
	06/15/95	9.8	321.23	4.8	44	210	160	620	<25	--	
	09/26/95	10.48	320.55	13,000	150	620	370	1,400	<125	--	
	12/28/95	10.14	320.89	11,000	74	250	200	750	79	--	
	02/29/96	8.74	322.29	17,000	59	480	350	1,600	<125	--	
	06/27/96	10.21	320.82	3,600	22	130	130	49	46	--	
	09/12/96	10.49	320.72	2,000	20	<10	18	44	<50	--	
	03/31/97	10.19	321.02	17,000	87	230	330	1,200	310	--	
12/23/98	9.83	321.38	290	20	0.88	1.1	16	<2.5	--		
03/25/99	9.13	322.08	500	21	<0.5	21	<0.5	18	--		
02/03/00	9.05	322.16	2,310	35.7	90	21.8	147	1,280 (365)	--		
01/23/01	--	--	--	--	--	--	--	--	--	Inaccessible	
05/01/01	9.82	321.39	7,710	19.9	12.6	22.3	64	31.8	--		
08/28/01	10.04	321.17	4,800	69	<25	50	140	160	--		
11/27/01	10.05	321.16	5,300	25	<5.0	30	120	<20	--		
02/28/02	--	--	--	--	--	--	--	--	--	Inaccessible	
05/22/02	9.05	322.16	110	<1.0	<0.50	1	<1.5	<2.5	--		
08/20/02	9.21	322	410	2.6	<0.50	8.5	29	<5.0	--		
11/11/02	9.01	322.2	3,800	<0.50	1.3	17	47	<5.0	--		
05/08/03	8.23	322.98	1,700	11	0.97	63	161	<2.0	--		
12/15/04	--	--	--	--	--	--	--	--	--	Inaccessible	
02/21/05	--	--	--	--	--	--	--	--	--	Inaccessible	
05/17/05	--	--	--	--	--	--	--	--	--	Inaccessible	
08/17/05	--	--	--	--	--	--	--	--	--	Inaccessible	
11/27/05	--	--	--	--	--	--	--	--	--	Inaccessible	
02/21/06	--	--	--	--	--	--	--	--	--	Inaccessible	
03/31/06	--	--	--	--	--	--	--	--	--	Well Abandoned	

# Pangea

**Table 1. Groundwater Elevation and Analytical Data - Dublin Auto Wash, 7240 Dublin Boulevard, Dublin, CA**

Well ID <i>TOC Elev</i> <i>(ft)</i>	Date Sampled	Depth to Water <i>(ft)</i>	Groundwater Elevation <i>(ft, msl)</i>	TPHg	Benzene	Toluene	Ethylbenzene	Xylenes	MTBE	Dissolved	Notes
										Oxygen	
										mg/L	
EA-2 330.41	10/17/88	--	--	<50	<0.5	<0.5	<0.5	1.2	--		
	10/24/88	9.7	322.89	--	--	--	--	--	--		
	11/02/88	10.03	322.56	--	--	--	--	--	--		
	12/20/88	9.98	322.61	<50	<0.5	<0.5	<0.5	<0.5	--		
	03/28/89	8.8	323.79	<250	<2	<0.5	<0.5	<0.5	--		
	08/02/89	9.44	323.15	<50	<0.1	<0.1	<0.1	<0.1	--		
	11/06/89	9.53	323.06	<500	<3.0	<5.0	<5.0	<5.0	--		
	01/25/90	9.27	323.32	<50	<0.5	<0.5	<0.5	<0.5	--		
	04/23/90	9.35	323.24	<50	0.6	0.8	<0.5	2	--		
	08/01/90	9.71	322.88	<50	<0.5	<0.5	<0.5	<0.5	--		
	10/24/90	10.08	322.51	<50	<0.5	<0.5	<0.5	<0.5	--		
	01/31/91	10.21	322.38	<50	<0.5	<0.5	<0.5	<0.5	--		
	01/31/91	10.21	322.38	<50	<0.5	<0.5	<0.5	<0.5	--		Duplicate
	08/21/91	9.8	322.79	<50	<0.5	<0.5	<0.5	<0.5	--		
	10/07/91	9.98	322.61	--	--	--	--	--	--		
	01/28/92	9.81	322.78	<50	0.8	<0.5	<0.5	<0.5	--		
	06/05/92	9.86	322.73	<50	<0.5	<0.5	<0.5	<0.5	--		
	09/30/92	10.6	321.99	66	1	3.2	1.3	7.4	--		
	12/30/92	9.11	323.48	<50	<0.5	<0.5	<0.5	<0.5	--		
	03/29/93	7.73	324.86	<50	<0.5	<0.5	<0.5	<1.5	--		
	06/25/93	9.22	323.37	<50	<0.5	<0.5	<0.5	<1.5	--		
	09/16/93	10	322.59	<50	<0.5	<0.5	<0.5	<1.5	--		
	12/20/93	9.38	323.21	<50	<0.5	<0.5	<0.5	<0.5	--		
	03/29/94	9.3	323.29	<50	<0.5	0.6	<0.5	<0.5	--		
	06/22/94	9.49	323.1	<50	<0.5	<0.5	<0.5	<0.5	--		
	09/26/94	9.72	322.87	<50	<0.5	<0.5	<0.5	<0.5	--		
	10/04/94	9.58	323.01	<50	<0.5	<0.5	<0.5	<0.5	--		
	11/30/94	8.7	323.89	<50	<0.5	<0.5	<0.5	<0.5	--		
	03/02/95	8.54	321.67	<50	<0.5	<0.5	<0.5	<0.5	--		
	06/07/95	8.42	321.79	<50	<0.5	<0.5	<0.5	<0.5	<2.5		
	09/26/95	9.34	320.87	540	6.8	<0.5	47	29	13		
	12/28/95	8.84	321.37	<50	<0.5	<0.5	<0.5	<0.5	<2.5		
	02/29/96	7.44	322.77	<50	<0.5	<0.5	<0.5	1.5	<2.5		
06/27/96	8.83	321.38	<50	<0.5	<0.5	<0.5	<0.5	<2.5			
09/12/96	9.4	321.01	<50	<0.5	<0.5	<0.5	<0.5	<2.5			
03/31/97	9.11	321.3	<50	<0.5	<0.5	<0.5	<0.5	<2.5			
12/23/98	8.91	321.5	<50	<0.5	<0.5	<0.5	<0.5	<2.5			
03/25/99	8.1	322.31	<50	<0.5	<0.5	<0.5	<0.5	2.7			
02/03/00	8.36	322.05	<50	<0.5	<0.5	<0.5	<0.5	<2.5 (<2.0)			
01/23/01	9.08	321.33	441 (1)	1.27	0.542	40.3	31	72.9			
05/01/01	8.87	321.54			SAMPLED ANNUALLY						
08/28/01	9.45	320.96			SAMPLED ANNUALLY						
11/27/01	9.5	320.91			SAMPLED ANNUALLY						
02/28/02	9.05	321.36	<50	<0.50	<0.50	<0.5	<1.5	74			
05/22/02	9.04	321.37			SAMPLED ANNUALLY						
08/20/02	9	321.41			SAMPLED ANNUALLY						
11/11/02	9.03	321.38			SAMPLED ANNUALLY						
05/08/03	7.26	323.15	<50	<0.5	<0.5	<0.5	<0.5	2.2/0.9			
12/15/04	8.96	321.45	<50	<0.5	<0.5	<0.5	<0.5	<5.0			
02/21/05	7.20	323.21	<50	<0.5	<0.5	<0.5	<0.5	13 (11)	0.64		
05/17/05	8.21	322.20			SAMPLED ANNUALLY				0.77		
08/17/05	7.97	322.44			SAMPLED ANNUALLY				0.85		
11/27/05	9.83	320.58			SAMPLED ANNUALLY				0.84		
02/21/06	8.78	321.63	<50	<0.5	<0.5	<0.5	<0.5	<5.0	0.51/0.68		
03/28/06	--	--	--	--	--	--	--	--	--	Well Abandoned	

# Pangea

**Table 1. Groundwater Elevation and Analytical Data - Dublin Auto Wash, 7240 Dublin Boulevard, Dublin, CA**

Well ID TOC Elev (ft)	Date Sampled	Depth to Water (ft)	Groundwater Elevation (ft, msl)	TPHg	µg/L					MTBE	Dissolved Oxygen mg/L	Notes
					Benzene	Toluene	Ethylbenzene	Xylenes				
EA-3 331.5	10/17/88	--	--	<50	1.8	<0.5	<0.5	3	--			
	10/24/88	11.03	322.61	--	--	--	--	--	--			
	11/02/88	11.03	322.61	--	--	--	--	--	--			
	12/20/88	10.96	322.68	240	90	1.2	13	3.3	--			
	03/28/89	9.77	323.87	2,300	380	130	240	910	--			
	08/02/89	10.65	322.99	<50	<0.1	<0.1	<0.1	<0.1	--			
	11/06/89	10.78	322.86	<500	<3.0	<5.0	<5.0	<5.0	--			
	01/25/90	10.66	322.98	<50	<0.5	<0.5	<0.5	<0.5	--			
	04/23/90	10.68	322.96	<50	0.8	<0.5	0.9	<0.5	--			
	08/01/90	11.03	322.61	<50	<0.5	<0.5	<0.5	<0.5	--			
	10/24/90	11.35	322.29	<50	<0.5	<0.5	<0.5	<0.5	--			
	01/31/91	11.52	322.12	<50	<0.5	<0.5	<0.5	<0.5	--			
	08/21/91	--	--	--	--	--	--	--	--			
	10/07/91	11.15	322.49	180	40	20	4.7	8.4	--			
	10/7/1991	--	--	--	200	43	17	4.1	6.7	--	Duplicate	
	01/28/92	11.08	322.56	640	69	85	13	46	--			
	06/05/92	10.98	322.66	250	63	8.3	3	9.5	--			
	09/30/92	11.38	322.26	330	120	33	6.3	22	--			
	12/30/92	10.48	323.16	58	7.6	1.3	2.5	5.4	--			
	03/29/93	9.3	324.34	120	11	4.5	6.2	13	--			
	06/25/93	10.46	323.18	<50	<0.5	<0.5	<0.5	<1.5	--			
	09/16/93	10.9	322.74	85	3.9	8.8	4.5	22	--			
	12/20/93	10.66	322.98	190	12	12	13	50	--			
	03/29/94	10.5	323.14	<50	<0.5	1.2	<0.5	0.9	--			
	06/22/94	10.64	323	<50	<0.5	<0.5	<0.5	<0.5	<3.0			
	09/26/94	10.72	322.92	<50	<0.5	<0.5	<0.5	<0.5	--			
	10/04/94	10.68	322.96	<50	<0.5	<0.5	<0.5	0.7	--			
	11/30/94	9.66	323.98	170	6.1	3	6.5	28	--			
	03/02/95	9.92	321.38	<50	<0.5	<0.5	<0.5	<0.5	--			
	06/07/95	9.72	321.58	<50	<0.5	<0.5	<0.5	<0.5	3.2			
	09/26/95	10.6	320.7	2,000	140	<5.0	<5.0	190	280			
	12/28/95	9.82	321.48	<50	<0.5	<0.5	<0.5	<0.5	26			
	02/29/96	8.28	323.02	<50	2.1	<0.5	2.5	6	31			
06/27/96	9.91	321.39	<50	<0.5	<0.5	<0.5	<0.5	<2.5				
09/12/96	10.59	320.91	13,000	<20	<20	<20	<20	48				
03/31/97	--	--	--	--	--	--	--	--	Inaccessible			
04/15/97	10.25	321.25	<125	2	<1.2	<1.2	<1.2	680				
12/23/98	--	--	--	--	--	--	--	--	Inaccessible			
03/25/99	--	--	--	--	--	--	--	--	Inaccessible			
02/03/00	--	--	--	--	--	--	--	--	Inaccessible			
01/23/01	10.31	321.19	862 (1)	3.97	1.15	18.9	48.6	289				
05/01/01	10.15	321.35			SAMPLED SEMI-ANNUALLY							
08/28/01	10.56	320.94	<50	<0.5	<0.5	<0.5	<0.5	37				
11/27/01	10.65	320.85			SAMPLED SEMI-ANNUALLY							
02/28/02	10.37	321.13	<50	1.3	<0.50	2	1.8	90				
05/22/02	10.27	321.23			SAMPLED SEMI-ANNUALLY							
08/20/02	10.3	321.2	<50	<0.50	<0.50	<0.50	<1.5	40				
11/11/02	9.05	322.45			SAMPLED SEMI-ANNUALLY							
05/08/03	8.83	322.67	<50	<0.5	<0.5	<0.5	<0.5	39/37				
12/15/04	10.39	321.11	<50	<0.5	<0.5	<0.5	<0.5	18 (17)				
02/21/05	8.80	322.70	<50	<0.5	<0.5	2.3	1.4	180 (290)	0.69			
05/17/05	9.57	321.93	140	0.68	<0.5	6.6	0.94	250 (340)	0.86			
08/17/05	9.23	322.27	3,800	11	3.7	110	24	200 (200)	0.99			
11/27/05	11.05	320.45	150	<0.5	1.8	2.4	0.56	88 (85)	0.81			
02/21/06	10.10	321.40	83	<0.5	0.72	1.7	<0.5	40 (49)	0.38/0.65			
04/03/06	--	--	--	--	--	--	--	--	Well Abandoned			

# Pangea

**Table 1. Groundwater Elevation and Analytical Data - Dublin Auto Wash, 7240 Dublin Boulevard, Dublin, CA**

Well ID <i>TOC Elev</i> <i>(ft)</i>	Date Sampled	Depth to Water <i>(ft)</i>	Groundwater Elevation <i>(ft, msl)</i>	←-----µg/L-----→						Dissolved Oxygen mg/L	Notes	
				TPHg	Benzene	Toluene	Ethylbenzene	Xylenes	MTBE			
<b>MW-1</b> 333.66	10/04/94	12.8	320.76	2,100	150	170	61	320	--			
	11/30/94	12.38	321.18	1,500	210	17	73	130	--			
	03/02/95	12.88	320.68	2,600	510	<10	160	<10	--			
	06/07/95	12.58	320.98	710	160	<2.0	45	<2.0	<10			
	09/26/95	13.15	320.41	1,100	140	1.4	92	1.8	<5.0			
	12/28/95	13.09	320.47	750	96	2.5	61	7.4	37			
	02/29/96	12.17	321.39	250	17	<0.5	18	0.81	9			
	06/27/96	12.95	320.61	710	72	<2.0	92	2.2	<10			
	09/12/96	13.11	320.55	300	53	<0.5	32	0.65	21			
	03/31/97	12.99	320.67	<200	4.1	<2.0	4.8	<2.0	640			
	12/23/98	13.87	319.79	<50	<50	<0.5	<0.5	<0.5	3200			
	03/25/99	12.01	321.65	<50	<0.5	<0.5	<0.5	<0.5	5,200 (5,200)			
	02/03/00	11.91	321.75	<500	<5.0	<5.0	<5.0	<5.0	3,180 (3,350)			
	01/23/01	12.57	321.09	<50.0	<0.5	<0.5	<0.5	<0.5	4,420			
	05/01/01	12.6	321.06				SAMPLED SEMI-ANNUALLY					
	08/28/01	12.74	320.92	<50	<0.5	<0.5	<0.5	<0.5	4,800			
	11/27/01	12.7	320.96				SAMPLED SEMI-ANNUALLY					
	02/28/02	12.7	320.96	<50	<0.5	<0.5	<0.5	<1.5	1,400			
	05/22/02	12.38	321.28				SAMPLED SEMI-ANNUALLY					
	08/20/02	12.57	321.09	<50	<0.5	<0.5	<0.5	<1.5	1,400			
	11/11/02	11.31	322.35				SAMPLED SEMI-ANNUALLY					
	05/08/03	11.85	321.81	<50	<0.5	<0.5	<0.5	<0.5	1,300 (1,200)			
	12/15/04	12.80	320.86	<50	<0.5	<0.5	<0.5	<0.5	1,700 (1,900)			
	02/21/05	11.81	321.85	<100	<1.0	<1.0	<1.0	<1.0	3,000 (3,800)	0.82		
	05/17/05	12.51	321.15	<120	<1.2	<1.2	<1.2	<1.2	3,400 (4,400)	0.75		
	08/17/05	12.35	321.31	<170	<1.7	<1.7	<1.7	<1.7	4,500 (4,900)	0.77		
	11/27/05	13.18	320.48	<170	<1.7	<1.7	<1.7	<1.7	5,400 (4,400)	0.90		
	02/21/06	12.61	321.05	<170	<1.7	<1.7	<1.7	<1.7	5,000 (5,400)	0.29/0.71		
333.69	06/01/06	12.47	321.22	<250	<2.5	<2.5	<2.5	<2.5	6,400 (6,300)	0.46	TAME, TBA, DIPE, ETBE=ND	
	07/07/06	12.60	321.09	--	--	--	--	--	--	--		
	08/17/06	11.93	321.76	<250	<2.5	<2.5	<2.5	<2.5	7,700 (9,100)	0.43		
	11/24/06	13.01	320.68	<250	<2.5	<2.5	<2.5	<2.5	8,400	0.29		
	02/21/07	12.91	320.78	<50	<0.5	<0.5	<0.5	<0.5	3,600	0.24		
	05/15/07	13.40	320.29	<50	<0.5	<0.5	<0.5	<0.5	2,500	0.29		
	<b>08/28/07</b>	<b>13.40</b>	<b>320.29</b>	<b>&lt;50</b>	<b>&lt;0.5</b>	<b>&lt;0.5</b>	<b>&lt;0.5</b>	<b>&lt;0.5</b>	<b>170</b>	<b>0.40</b>		
	<b>MW-2</b> 329.29	10/04/94	8.56	320.62	2300	160	280	96	480	--		
	11/30/94	8.33	320.85	1,600	170	16	110	120	--			
	03/02/95	8.35	320.83	1,200	220	5.6	140	36	--			
06/07/95	8.62	320.56	160	25	<0.5	16	<0.5	240				
09/26/95	8.71	320.47	150	15	<0.5	7.2	<0.5	120				
12/28/95	8.78	320.4	400	34	1.3	26	5.1	170				
02/29/96	7.82	321.36	120	29	<0.5	<0.5	<0.5	790				
06/27/96	8.72	320.46	150	13	<0.5	7	<0.5	850				
09/12/96	8.81	320.48	<1,000	18	<10	<10	<10	3,100				
03/31/97	8.65	320.64	<500	<5.0	<5.0	<5.0	<5.0	1,400				
12/23/98	8.32	320.97	<50	<0.5	<0.5	<0.5	<1.5	900				
03/25/99	7.89	321.4	<50	2.6	<0.5	<0.5	<0.5	1,100 (670)				
02/03/00	7.53	321.76	<125	<1.25	<1.25	<1.25	<1.25	1,020 (1,100)				
01/23/01	8.18	321.11	<50.0	<0.5	<0.5	<0.5	<0.5	642				
05/01/01	8.43	320.86	70.8	<0.5	<0.5	<0.5	<0.5	342				
08/28/01	8.39	320.9	<50	<0.5	<0.5	<0.5	<0.5	530				
11/27/01	8.46	320.83	210	<0.5	<0.5	<0.5	<1.5	260				
02/28/02	8.48	320.81	<50	<0.5	<0.5	<0.5	<1.5	180				
05/22/02	8.14	321.15	<50	<0.5	<0.5	<0.5	<1.5	180				
08/20/02	8.24	321.05	<50	<0.5	<0.5	<0.5	<1.5	160				
11/11/02	8.06	321.23	<50	<0.5	<0.5	<0.5	<1.5	130				

# Pangea

**Table 1. Groundwater Elevation and Analytical Data - Dublin Auto Wash, 7240 Dublin Boulevard, Dublin, CA**

Well ID TOC Elev (ft)	Date Sampled	Depth to Water (ft)	Groundwater Elevation (ft, msl)	TPHg	Benzene	Toluene	Ethylbenzene	Xylenes	MTBE	Dissolved	Notes	
										Oxygen		
				←————— μg/L —————→					mg/L			
<b>MW-2 (Cont'd)</b>  329.48	05/08/03	7.86	321.43	<50	<0.5	<0.5	<0.5	<0.5	180 (160)			
	12/15/04	8.60	320.69	<50	<0.5	<0.5	<0.5	<0.5	1,400 (1,600)			
	02/21/05	7.55	321.74	<50	<0.5	<0.5	<0.5	<0.5	800 (1,100)	1.35		
	05/17/05	8.52	320.77	<50	<0.5	<0.5	<0.5	<0.5	160 (210)	1.06		
	08/17/05	8.16	321.13	<50	<0.5	<0.5	<0.5	<0.5	190 (210)	0.90		
	11/27/05	9.00	320.29	<50	<0.5	<0.5	<0.5	<0.5	200 (210)	0.92		
	02/21/06	8.51	320.78	<50	<0.5	<0.5	<0.5	<0.5	240 (270)	0.33/0.46		
	06/01/06	8.50	320.98	<50	<0.5	<0.5	<0.5	<0.5	120 (110)	0.38	TAME, TBA, DIPE, ETBE=ND	
	07/07/06	8.57	320.91	--	--	--	--	--	--	--		
	08/17/06	8.21	321.27	<50	<0.5	<0.5	<0.5	<0.5	230(230)	0.30		
	11/24/06	8.87	320.61	<50	<0.5	<0.5	<0.5	<0.5	760	0.24		
	02/21/07	8.80	320.68	<50	<0.5	<0.5	<0.5	<0.5	1,100	0.21		
	05/15/07	8.94	320.54	<50	<0.5	<0.5	<0.5	<0.5	1,400	0.25		
	<b>08/28/07</b>	<b>8.83</b>	<b>320.65</b>	<b>&lt;50</b>	<b>&lt;0.5</b>	<b>&lt;0.5</b>	<b>&lt;0.5</b>	<b>&lt;0.5</b>	<b>&lt;0.5</b>	<b>1,800</b>	<b>0.33</b>	
	<b>MW-3</b> 332.86	10/04/94	12.06	320.67	6,300	610	750	68	670	--		
		11/30/94	11.38	321.35	17	3,600	490	430	610	--		
03/02/95		11.97	320.76	8,500	2,200	<50	240	<50	64,000			
06/07/95		11.54	321.19	3,000	710	18	220	44	3,100			
09/26/95		12.36	320.37	<10,000	230	<100	130	<100	64,000			
12/28/95		12.07	320.66	<12,500	760	<125	<125	<125	100,000			
02/29/96		11.01	321.72	1,600	380	<10	84	17	33,000			
06/27/96		11.93	320.8	1,400	<2.5	4.3	130	4	96,000			
09/12/96		12.26	320.6	<10,000	560	<100	110	<100	100,000			
03/31/97		12.04	320.82	<25,000	1,200	370	<250	380	130,000			
12/23/98		12.92	319.94	--	--	--	--	--	--		0.1' SPH; 0.079 gal SPH removed	
03/25/99		12.56	320.3	--	--	--	--	--	--		0.05' SPH; 0.05 gal SPH removed	
02/03/00		11.12	321.74	92,100	4,780	11,400	2,270	15,800	137,000 (162,000)			
1/23/2001		11.78	321.08	60,600	4,810	7,500	1,870	11,000	148,000		Absorbent sock in well	
5/1/2001		10.66	322.2	56,000	3,760	5,640	<2,500	8,740	136,000		Absorbent sock in well	
8/28/2001		11.79	321.07	32,000	3,800	2,600	1,200	7,500	160,000		Absorbent sock in well	
11/27/2001		11.98	320.88	110,000	1,300	2,400	1,500	9,400	90,000		Absorbent sock removed	
02/28/02		11.81	321.05	24,000	1,900	820	520	3,100	90,000			
05/22/02		11.6	321.26	110,000	4,000	3,200	2,800	18,000	140,000			
08/20/02		11.81	321.05	37,000	2,600	1,500	890	4,800	110,000			
11/11/02		11.63	321.23	81,000	2,900	2,100	2,100	14,000	110,000			
05/08/03		10.91	321.95	5,700	770	69	130	365	76,000 (70,000)			
12/15/04		11.97	320.89	33,000	1,700	430	1,300	7,000	70,000 (89,000)			
02/21/05		10.81	322.06	--	--	--	--	--	--	1.29	0.01 SPH	
05/17/05		11.63	321.29	--	--	--	--	--	--	1.06	0.08 SPH	
08/17/05		10.83	322.03	39,000	1,500	260	780	2,700	42,000 (47,000)	0.93		
11/27/05	12.29	320.72	--	--	--	--	--	--	--	0.19 SPH		
02/21/06	11.73	321.28	--	--	--	--	--	--	--	0.19 SPH		
03/30/06	--	--	--	--	--	--	--	--	--	Well Abandoned		
<b>MW-3A</b> 331.39	05/29/06	10.13	321.28	--	--	--	--	--	--	--	0.03 SPH	
	07/07/06	10.15	321.24	4,200	340	27	75	79	32,000	--		
	08/17/06	9.56	321.83	6,200	410	68	100	650	28,000(34,000)	0.19		
	11/24/06	10.73	320.66	2,100	190	11	72	220	7,900	0.10		
	02/21/07	10.52	320.87	7,100	890	28	440	470	8,400	0.17		
	05/15/07	11.46	319.93	1,800	210	11	96	88	3,500	0.25		
	<b>08/28/07</b>	<b>11.62</b>	<b>319.77</b>	<b>1,900</b>	<b>260</b>	<b>6.9</b>	<b>110</b>	<b>74</b>	<b>3,400</b>	<b>0.28</b>		
<b>MW-4</b> 332.63	03/01/96	9.9	322.74	<50	<0.5	<0.5	<0.5	<0.5	<2.5			
	04/02/96	9.77	322.87	--	--	--	--	--	--			
	06/27/96	10	322.64	<50	<0.5	<0.5	<0.5	<0.5	<2.5			



# Pangea

**Table 1. Groundwater Elevation and Analytical Data - Dublin Auto Wash, 7240 Dublin Boulevard, Dublin, CA**

Well ID TOC Elev (ft)	Date Sampled	Depth to Water (ft)	Groundwater Elevation (ft, msl)	TPHg	Benzene	Toluene	Ethylbenzene	Xylenes	MTBE	Dissolved	Notes
										Oxygen	
				←————— μg/L —————→					mg/L		
<i>MW-4 (Cont'd)</i>	09/12/96	11.67	320.96	<50	<0.5	<0.5	<0.5	<0.5	<0.5	3.5	
	03/31/97	10.59	322.04	<50	<0.5	<0.5	<0.5	<0.5	<0.5	<2.5	
	12/23/98	10.37	322.26	<50	<0.5	<0.5	<0.5	<1.5	<0.5	<2.5	
	03/25/99	9.91	322.72	<50	<0.5	<0.5	<0.5	<0.5	<0.5	<2.5	
	02/03/00	10.32	322.31	<50	<0.5	<0.5	<0.5	<0.5	<0.5	<2.5/<2.0 (3)	
	01/23/01	10.54	322.09	<50	<0.5	<0.5	<0.5	<0.5	<0.5	<5.0	
	05/01/01	10.32	322.31								SAMPLED ANNUALLY
	08/28/01	10.57	322.06								SAMPLED ANNUALLY
	11/27/01	10.29	322.34								SAMPLED ANNUALLY
	02/28/02	10.3	322.33	<50	<0.5	<0.5	<0.5	<1.5	<0.5	<2.5	
	05/22/02	10.12	322.51								SAMPLED ANNUALLY
	08/20/02	10.43	322.2								SAMPLED ANNUALLY
	11/11/02	9.89	322.74								SAMPLED ANNUALLY
	05/08/03	9.79	322.84	<50	<0.5	<0.5	<0.5	<0.5	<0.5	<2	
	12/15/04	10.56	322.07	<50	<0.5	<0.5	<0.5	<0.5	<0.5	<5.0	
	02/21/05	9.50	323.13	<50	<0.5	<0.5	<0.5	<0.5	<0.5	<5.0 (<0.5)	1.60
	05/17/05	10.20	322.43								1.29
	08/17/05	10.50	322.13								1.10
	11/27/05	11.07	321.56								1.01
	02/21/06	10.53	322.10	<50	<0.5	<0.5	<0.5	<0.5	<0.5	<5.0	0.14/0.90
332.64	05/29/06	10.33	322.31								--
	07/07/06	10.52	322.12	--	--	--	--	--	--	--	--
	08/17/06	10.45	322.19	--	--	--	--	--	--	--	--
	11/24/06	10.95	321.69	--	--	--	--	--	--	--	0.22
	02/21/07	10.71	321.93	<50	<0.5	<0.5	<0.5	<0.5	<0.5	<5.0	0.40
	05/15/07	11.24	321.40	--	--	--	--	--	--	--	--
	<b>08/28/07</b>	<b>11.42</b>	<b>321.22</b>	--	--	--	--	--	--	--	<b>0.52</b>
	<b>MW-5</b> 333.47	03/01/96	10.62	322.58	<50	<0.5	<0.5	<0.5	<0.5	<0.5	<2.5
04/02/96		10.14	323.06	--	--	--	--	--	--	--	
06/27/96		10.22	322.98	<50	<0.5	<0.5	<0.5	<0.5	<0.5	<2.5	
09/12/96		10.85	322.19	<50	<0.5	<0.5	<0.5	<0.5	<0.5	<2.5	
03/31/97		10.44	322.6	<50	<0.5	<0.5	<0.5	<0.5	<0.5	<2.5	
12/23/98		10.21	322.83	<50	<0.5	<0.5	<0.5	<1.5	<0.5	<2.5	
03/25/99		9.92	323.12	<50	<0.5	<0.5	<0.5	<0.5	<0.5	<2.5	
02/03/00		9.63	323.41	<50	<0.5	<0.5	<0.5	<0.5	<0.5	<2.5/<2.03	
01/23/01		10.35	322.69	<50	<0.5	<0.5	<0.5	<0.5	<0.5	<5.0	
05/01/01		10.34	322.7								SAMPLED ANNUALLY
08/28/01		10.44	322.6								SAMPLED ANNUALLY
11/27/01		10.17	322.87								SAMPLED ANNUALLY
02/28/02		10.2	322.84	<50	<0.5	<0.5	<0.5	<1.5	<0.5	<2.5	
05/22/02		10.38	322.66								SAMPLED ANNUALLY
08/20/02		10.36	322.68								SAMPLED ANNUALLY
11/11/02		10.03	323.01								SAMPLED ANNUALLY
05/08/03		9.56	323.48	<50	<0.5	<0.5	<0.5	<0.5	<0.5	3.4/<0.5	
12/15/04		10.08	322.96	<50	<0.5	<0.5	<0.5	<0.5	<0.5	<5.0	
02/21/05		9.90	323.14	<50	<0.5	<0.5	<0.5	<0.5	<0.5	<5.0 (0.54)	1.62
05/17/05		10.33	322.71								1.47
08/17/05	10.40	322.64								1.18	
11/27/05	10.43	322.61								1.19	
02/21/06	10.32	322.72	<50	<0.5	<0.5	<0.5	<0.5	<0.5	<5.0	0.48/0.76	
333.13	05/29/06	10.41	322.72								--
	07/07/06	10.46	322.67	--	--	--	--	--	--	--	--
	08/17/06	10.49	322.64	--	--	--	--	--	--	--	--
	11/24/06	10.92	322.21	--	--	--	--	--	--	--	0.27
	02/21/07	10.90	322.23	<50	<0.5	<0.5	<0.5	<0.5	<0.5	<5.0	0.73
	05/15/07	10.97	322.16	--	--	--	--	--	--	--	--
	<b>08/28/07</b>	<b>11.07</b>	<b>322.06</b>	--	--	--	--	--	--	--	<b>0.55</b>

# Pangea

**Table 1. Groundwater Elevation and Analytical Data - Dublin Auto Wash, 7240 Dublin Boulevard, Dublin, CA**

Well ID <i>TOC Elev</i> <i>(ft)</i>	Date Sampled	Depth to Water (ft)	Groundwater Elevation (ft, msl)	TPHg	Benzene	Toluene	Ethylbenzene	Xylenes	MTBE	Dissolved	Notes
										Oxygen	
←----- μg/L ----->											
<b>MW-6A</b> <i>331.81</i>	06/01/06	10.38	321.43	620	20	<2.5	<2.5	43	5,700 (5,300)	0.73	TAME, TBA, DIPE, ETBE=ND
	07/07/06	10.15	321.66	--	--	--	--	--	--	--	
	08/17/06	9.69	322.12	860	55	3.1	31	41	5,300(6,200)	0.49	
	11/24/06	11.10	320.71	330	14	<2.5	11	3.4	5,500	0.37	
	02/21/07	10.72	321.09	360	13	1.8	16	34	4,400	0.50	
	05/15/07	11.69	320.12	<500	40	5.3	11	16	7,300	0.52	
	<b>08/28/07</b>	<b>11.98</b>	<b>319.83</b>	<b>&lt;250</b>	<b>&lt;2.5</b>	<b>&lt;2.5</b>	<b>&lt;2.5</b>	<b>&lt;2.5</b>	<b>&lt;2.5</b>	<b>7,300</b>	
<b>MW-6B</b> <i>330.9</i>	06/01/06	8.41	322.49	<50	<0.5	<0.5	<0.5	<0.5	18 (16)	0.34	TAME, TBA, DIPE, ETBE=ND
	07/07/06	8.55	322.35	--	--	--	--	--	--	--	
	08/17/06	8.66	322.24	<50	<0.5	<0.5	<0.5	<0.5	8.5(9.6)	0.40	
	11/24/06	9.25	321.65	<50	<0.5	<0.5	<0.5	<0.5	<5.0	0.31	
	02/21/07	8.80	322.10	<50	<0.5	<0.5	<0.5	<0.5	<5.0	0.37	
	05/15/07	9.21	321.69	<50	<0.5	<0.5	<0.5	<0.5	<5.0	0.31	
	<b>08/28/07</b>	<b>9.60</b>	<b>321.30</b>	<b>&lt;50</b>	<b>&lt;0.5</b>	<b>&lt;0.5</b>	<b>&lt;0.5</b>	<b>&lt;0.5</b>	<b>&lt;5.0</b>	<b>0.51</b>	
<b>MW-6C</b> <i>330.88</i>	06/01/06	8.21	322.67	<50	<0.5	<0.5	<0.5	<0.5	<5.0	0.29	TAME, TBA, DIPE, ETBE=ND
	07/07/06	8.41	322.47	--	--	--	--	--	--	--	
	08/17/06	8.56	322.32	<50	<0.5	<0.5	<0.5	<0.5	<5.0	0.21	
	11/24/06	9.12	321.76	<50	<0.5	<0.5	<0.5	<0.5	<5.0	0.28	
	02/21/07	8.62	322.26	<50	<0.5	<0.5	<0.5	<0.5	<5.0	0.21	
<b>MW-7AA</b> <i>330.67</i>	05/31/06	9.18	321.49	12,000	1,000	410	180	1,600	23,000 (21,000)	0.44	TAME, TBA, DIPE, ETBE=ND
	07/07/06	9.15	321.52	--	--	--	--	--	--	--	
	08/17/06	8.75	321.92	25,000	2,200	210	780	1,400	36,000(42,000)	0.24	
	11/24/06	9.84	320.83	27,000	3,400	1,100	1,300	3,400	37,000	0.33	
	02/21/07	9.60	321.07	18,000	2,400	670	200	2,800	41,000	0.58	
	05/15/07	10.20	320.47	11,000	1,500	200	520	1,100	47,000	0.49	
	<b>08/28/07</b>	<b>10.20</b>	<b>320.47</b>	<b>4,500</b>	<b>720</b>	<b>13</b>	<b>73</b>	<b>100</b>	<b>18,000</b>	<b>0.33</b>	
<b>MW-7A</b> <i>330.71</i>	05/31/06	9.19	321.52	<50	1.3	<0.5	0.79	0.82	760 (770)	0.40	TAME, TBA, DIPE, ETBE=ND
	07/07/06	9.17	321.54	--	--	--	--	--	--	--	
	08/17/06	8.68	322.03	60	1.1	<0.5	<0.5	1.1	930(1,400)	0.29	
	11/24/06	9.88	320.83	<50	<0.5	<0.5	<0.5	<0.5	260	0.20	
	02/21/07	9.59	321.12	<50	4.6	<0.5	0.62	2.2	270	0.35	
	05/15/07	10.15	320.56	<50	<0.5	<0.5	<0.5	<0.5	45	0.40	
	<b>08/28/07</b>	<b>10.09</b>	<b>320.62</b>	<b>&lt;50</b>	<b>&lt;0.5</b>	<b>&lt;0.5</b>	<b>&lt;0.5</b>	<b>&lt;0.5</b>	<b>&lt;5.0</b>	<b>0.42</b>	
<b>MW-7B</b> <i>330.69</i>	05/31/06	9.05	321.64	<50	0.79	<0.5	<0.5	0.75	6.4 (6.6)	0.17	TAME, TBA, DIPE, ETBE=ND
	07/07/06	9.03	321.66	--	--	--	--	--	--	--	
	08/17/06	8.62	322.07	<50	<0.5	<0.5	<0.5	<0.5	<5.0	0.22	
	11/24/06	9.75	320.94	<50	<0.5	<0.5	<0.5	<0.5	<5.0	0.27	
	02/21/07	9.44	321.25	<50	<0.5	<0.5	<0.5	<0.5	<5.0	0.29	
	02/21/07	9.44	321.25	<50	<0.5	<0.5	<0.5	<0.5	<5.0	0.29	
	05/15/07	9.97	320.72	<50	<0.5	<0.5	<0.5	<0.5	<5.0	0.33	
<b>08/28/07</b>	<b>9.96</b>	<b>320.73</b>	<b>&lt;50</b>	<b>&lt;0.5</b>	<b>&lt;0.5</b>	<b>&lt;0.5</b>	<b>&lt;0.5</b>	<b>&lt;5.0</b>	<b>0.51</b>		
<b>MW-7C</b> <i>330.74</i>	05/31/06	8.65	322.09	<50	<0.5	<0.5	<0.5	<0.5	<5.0	0.12	TAME, TBA, DIPE, ETBE=ND
	07/07/06	8.70	322.04	--	--	--	--	--	--	--	
	08/17/06	8.52	322.22	<50	<0.5	<0.5	<0.5	<0.5	<5.0	0.17	
	11/24/06	9.42	321.32	<50	<0.5	<0.5	<0.5	<0.5	<5.0	0.19	
	02/21/07	9.01	321.73	<50	<0.5	<0.5	<0.5	<0.5	<5.0	0.31	



# Pangea

**Table 1. Groundwater Elevation and Analytical Data - Dublin Auto Wash, 7240 Dublin Boulevard, Dublin, CA**

Well ID TOC Elev (ft)	Date Sampled	Depth to Water (ft)	Groundwater Elevation (ft, msl)	TPHg	µg/L					Dissolved Oxygen mg/L	Notes
					Benzene	Toluene	Ethylbenzene	Xylenes	MTBE		
VW-2 (cont'd)	08/28/07	7.82	322.35	1,200	170	5.0	<0.5	20	160	0.35	
VW-3	02/21/06	6.10	324.39	8,900	390	29	490	650	<50	2.28	
330.49	06/01/06	6.22	324.27	5,900	230	4.5	270	63	<35 (15)	0.21	TAME, TBA, DIPE, ETBE=ND
	07/07/06	4.44	326.05	--	--	--	--	--	--	--	
	08/17/06	4.4 *	326.09	4,200	120	1.7	39	30	<25	0.10	
	11/24/06	6.15	324.34	7,600	310	9.9	270	420	<50	0.21	
	02/21/07	6.87	323.62	8,800	260	5.1	130	160	<90	0.29	
	05/15/07	7.13	323.36	5,600	270	6.9	110	110	<90	0.36	
	08/28/07	7.41	323.08	10,000	320	5.9	150	140	84	0.39	
C-1	08/17/06	11.60	321.29	--	--	--	--	--	--	--	Flood control channel location.
332.89	11/24/06	12.10	320.79	--	--	--	--	--	--	--	
	02/21/07	12.10	320.79	--	--	--	--	--	--	--	
	05/15/07	12.05	320.84	--	--	--	--	--	--	--	
	08/28/07	11.90	320.99	--	--	--	--	--	--	--	

**ABBREVIATIONS AND NOTES:**

SPH = Separate-phase hydrocarbons; calculated groundwater elevation corrected for SPH by the relation: Groundwater Elevation = Well Elevation - Depth to Water +(0.8xSPH Thickness)

Groundwater monitoring data and laboratory analytical results prior to December 14, 2004, were scanned from a report by SOMA.

(ft) = Feet

(msl) = Mean sea level

TOC Elev. (ft) = Top of casing elevation

µg/L = Micrograms per liter - approximately equal to parts per billion = ppb

mg/L = Milligrams per liter - approximately equal to parts per million = ppm

TPHg = Total petroleum hydrocarbons as gasoline by modified EPA Method 8015C

BTEX = Benzene, toluene, ethylbenzene, and xylenes by EPA Method 8020/8021.

MTBE = Methyl tertiary butyl ether by EPA Method 8020/8021. (Concentrations in parentheses are by EPA Method 8260B).

1,2-DCA = 1,2-Dichloroethane

TAME = Tertiary amyl methyl ether by EPA Method 8260B

TBA = Tertiary butyl alcohol by EPA Method 8260B

DIPE = Diisopropyl ether by EPA Method 8260B

ETBE = Ethyl tertiary butyl ether by EPA Method 8260B

-- = Not Measured/Not Analyzed

1 Laboratory report indicates weathered gasoline C6-C12


Dissolved oxygen concentrations measured downhole pre-purge or pre-purge/post-purge

\* = Cap loose, sprinkler runoff entering well

## **APPENDIX A**

Groundwater Monitoring Field Data Sheets


Well Gauging Data Sheet

Project.Task #: 1001.001 212				Project Name: Dublin Car Wash			
Address: 7420 Dublin Boulevard, Dublin, CA						Date: 8/28/07	
Name: Sanjiv Gill				Signature: 			
Well ID	Well Size (in.)	Time	Depth to Immiscible Liquid (ft)	Thickness of Immiscible Liquid (ft)	Depth to Water (ft)	Total Depth (ft)	Measuring Point
MW-1	2"	9:03			13.40	25.32	TOC
MW-2	2"	8:58			8.83	20.00	
MW-3A	4"	9:25			11.62	16.78	
MW-4	2"	8:30			11.42	19.78	
MW-5	2"	8:34			11.07	20.56	
MW-6A	2"	9:22			11.98	19.13	
MW-6B	2"	8:52			9.60	29.73	
MW-7AA	4"	9:29			10.20	13.84	
MW-7A	4"	8:55			10.09	19.53	
MW-7B	2"	8:42			9.96	28.42	
MW-8A	2"	8:45			9.83	19.01	X

Comments:

DO = mg/L MW-4 = 0.59, MW-5 = 0.55

Well Gauging Data Sheet

Project Task #: 1001.001 212				Project Name: Dublin Car Wash			
Address: 7420 Dublin Boulevard, Dublin, CA						Date: 8/28/07	
Name: Sanjiv Gill				Signature: 			
Well ID	Well Size (in.)	Time	Depth to Immiscible Liquid (ft)	Thickness of Immiscible Liquid (ft)	Depth to Water (ft)	Total Depth (ft)	Measuring Point
MW-9A	2"	8:49			11.11	19.66	TOC
MW-10A	2"	8:39			8.44	19.51	
VW-1	2"	9:15			8.07	8.40	
VW-2	2"	9:12			7.82	8.30	
VW-3	2"	9:19			7.41	8.40	<del>X</del>
C-1	=	9:08			11.90	→	TOG

Comments:

---



---



---


## MONITORING FIELD DATA SHEET

Well ID: MW-1

Project.Task #: 1001.001 212		Project Name: Dublin Car Wash							
Address: 7420 Dublin Boulevard, Dublin, CA									
Date: 8/28/07		Weather: <u>Sunny</u>							
Well Diameter: <u>2"</u>		Volume/ft. <table border="1"> <tr> <td>1" = 0.04</td> <td>3" = 0.37</td> <td>6" = 1.47</td> </tr> <tr> <td>2" = 0.16</td> <td>4" = 0.65</td> <td>radius * 0.163</td> </tr> </table>		1" = 0.04	3" = 0.37	6" = 1.47	2" = 0.16	4" = 0.65	radius * 0.163
1" = 0.04	3" = 0.37	6" = 1.47							
2" = 0.16	4" = 0.65	radius * 0.163							
Total Depth (TD): <u>25.32</u>		Depth to Product:							
Depth to Water (DTW): <u>13.40</u>		Product Thickness:							
Water Column Height: <u>11.92</u>		1 Casing Volume: <u>1.90</u> gallons							
Reference Point: TOC		<u>3</u> Casing Volumes: <u>5.72</u> gallons							
Purging Device: <u>Disposable Bailer</u> , 3" PVC Bailer, Check Valve Tubing, Whal Pump									
Sampling Device: Disposable Bailer									
Time	Temp (°C)	pH	Cond (µs)	NTU	DO(mg/L)	ORP (mV)	Vol(gal)	DTW	
<u>12:15</u>	<u>20.3</u>	<u>7.62</u>	<u>2348</u>				<u>2</u>		
<u>12:20</u>	<u>19.7</u>	<u>7.63</u>	<u>2314</u>				<u>4</u>		
<u>12:25</u>	<u>19.9</u>	<u>7.64</u>	<u>2366</u>				<u>6</u>		

Comments: YSI 550A DO meter pre purge DO = 0.40 mg/l  
 post purge DO =            mg/l

very turbid, silty, roots in well

Sample ID: <u>MW-1</u>	Sample Time: <u>12:30</u>
Laboratory: McCampbell Analytical, INC.	Sample Date: <u>8/28/07</u>
Containers/Preservative: <u>Voa/HCl</u>	
Analyzed for: <u>8015, 8021</u>	
Sampler Name: <u>Sanjiv Gill</u>	Signature: 




## MONITORING FIELD DATA SHEET

Well ID: MW-2

Project.Task #: 1001.001 212				Project Name: Dublin Car Wash				
Address: 7420 Dublin Boulevard, Dublin, CA								
Date: 8/28/07				Weather: <u>Sunny</u>				
Well Diameter: <u>2"</u>				Volume/ft.		1" = 0.04	3" = 0.37	6" = 1.47
						2" = 0.16	4" = 0.65	radius <sup>2</sup> * 0.163
Total Depth (TD): <u>20.00</u>				Depth to Product:				
Depth to Water (DTW): <u>8.83</u>				Product Thickness:				
Water Column Height: <u>11.17</u>				1 Casing Volume: <u>1.78</u>		gallons		
Reference Point: TOC				3 Casing Volumes: <u>5.36</u>		gallons		
Purging Device: <u>Disposable Bailer</u> , 3" PVC Bailer, Check Valve Tubing, What Pump								
Sampling Device: Disposable Bailer								
Time	Temp @	pH	Cond (µs)	NTU	DO(mg/L)	ORP (mV)	Vol(gal)	DTW
<u>11:40</u>	<u>20.8</u>	<u>7.46</u>	<u>1972</u>				<u>1.5</u>	
<u>11:45</u>	<u>20.2</u>	<u>7.41</u>	<u>1971</u>				<u>3</u>	
<u>11:50</u>	<u>20.0</u>	<u>7.45</u>	<u>1979</u>				<u>5</u>	

Comments: YSI 550A DO meter pre purge DO = 0.33 mg/l  
 post purge DO =    mg/l  
very turbid, silty

Sample ID: <u>MW-2</u>	Sample Time: <u>11:55</u>
Laboratory: McCampbell Analytical, INC.	Sample Date: <u>8/28/07</u>
Containers/Preservative: <u>Voal/HCl</u>	
Analyzed for: <u>8015, 8021</u>	
Sampler Name: Sanjiv Gill	Signature: 




**MONITORING FIELD DATA SHEET**

Well ID: MW-6A

Project.Task #: 1001.001 212		Project Name: Dublin Car Wash							
Address: 7420 Dublin Boulevard, Dublin, CA									
Date: 8/28/07		Weather: <u>Sunny</u>							
Well Diameter: <u>2"</u>		Volume/ft. <table border="1"> <tr> <td>1" = 0.04</td> <td>3" = 0.37</td> <td>6" = 1.47</td> </tr> <tr> <td>2" = 0.16</td> <td>4" = 0.65</td> <td>radius<sup>2</sup> = 0.163</td> </tr> </table>		1" = 0.04	3" = 0.37	6" = 1.47	2" = 0.16	4" = 0.65	radius <sup>2</sup> = 0.163
1" = 0.04	3" = 0.37	6" = 1.47							
2" = 0.16	4" = 0.65	radius <sup>2</sup> = 0.163							
Total Depth (TD): <u>19.13</u>		Depth to Product:							
Depth to Water (DTW): <u>11.98</u>		Product Thickness:							
Water Column Height: <u>7.15</u>		1 Casing Volume: <u>1.14</u> gallons							
Reference Point: TOC		<u>3</u> Casing Volumes: <u>3.43</u> gallons							
Purging Device: <u>Disposable Bailer</u> , 3" PVC Bailer, Check Valve Tubing, Whal Pump									
Sampling Device: Disposable Bailer									
Time	Temp (°C)	pH	Cond (µs)	NTU	DO(mg/L)	ORP (mV)	Vol(gal)	DTW	
<u>12:10</u>	<u>21.9</u>	<u>6.95</u>	<u>2236</u>				<u>1.5</u>		
<u>12:15</u>	<u>21.9</u>	<u>6.87</u>	<u>2252</u>				<u>2.5</u>		
<u>12:20</u>	<u>21.7</u>	<u>6.85</u>	<u>2274</u>				<u>3.5</u>		

Comments: YSI 550A DO meter pre purge DO = 0.39 mg/l  
 post purge DO =          mg/l  
very turbid, very silty

Sample ID: <u>MW-6A</u>	Sample Time: <u>12:25</u>
Laboratory: McCampbell Analytical, INC.	Sample Date: <u>8/29/07</u>
Containers/Preservative: <u>Voal/HCl</u>	
Analyzed for: <u>8015, 8021</u>	
Sampler Name: Sanjiv Gill	Signature: 




## MONITORING FIELD DATA SHEET

Well ID: MW-7AA

Project Task #: 1001.001 212				Project Name: Dublin Car Wash				
Address: 7420 Dublin Boulevard, Dublin, CA								
Date: 8/28/07				Weather: <u>Sunny</u>				
Well Diameter: <u>4"</u>				Volume/ft.		radius <sup>2</sup> * 0.163		
				1" = 0.04		3" = 0.37		
				2" = 0.16		4" = 0.65		
Total Depth (TD): <u>13.84</u>				Depth to Product:				
Depth to Water (DTW): <u>10.20</u>				Product Thickness:				
Water Column Height: <u>3.64</u>				1 Casing Volume: <u>2.36</u>		gallons		
Reference Point: TOC				3 Casing Volumes: <u>7.09</u>		gallons		
Purging Device: <u>Disposable Bailer</u> , 3" PVC Bailer, Check Valve Tubing, What Pump								
Sampling Device: Disposable Bailer								
Time	Temp °C	pH	Cond (µs)	NTU	DO(mg/L)	ORP (mV)	Vol(gal)	DTW
<u>9:55</u>	<u>20.7</u>	<u>7.14</u>	<u>2064</u>				<u>2.5</u>	
<u>10:10</u>	<u>20.5</u>	<u>6.98</u>	<u>2058</u>				<u>5</u>	
<u>10:30</u>	<u>20.5</u>	<u>7.02</u>	<u>2051</u>				<u>7</u>	

Comments: YSI 550A DO meter pre purge DO = 0.33 mg/l  
 post purge DO =    mg/l  
very turbid

Sample ID: <u>MW-7AA</u>	Sample Time: <u>10:50</u>
Laboratory: <u>McC Campbell Analytical, INC.</u>	Sample Date: <u>8/29/07</u>
Containers/Preservative: <u>Voa/HCl</u>	
Analyzed for: <u>8015, 8021</u>	
Sampler Name: <u>Sanjiv Gill</u>	Signature: 


**MONITORING FIELD DATA SHEET**

Well ID: MW-7A

Project.Task #: 1001.001 212		Project Name: Dublin Car Wash						
Address: 7420 Dublin Boulevard, Dublin, CA								
Date: 8/28/07		Weather: <u>Sunny</u>						
Well Diameter: <u>4"</u>		Volume/ft. <u>1" = 0.04</u> <u>3" = 0.37</u> <u>6" = 1.47</u> <u>2" = 0.16</u> <u>4" = 0.65</u> radius <sup>2</sup> * 0.163						
Total Depth (TD): <u>19.53</u>		Depth to Product:						
Depth to Water (DTW): <u>10.09</u>		Product Thickness:						
Water Column Height: <u>9.44</u>		1 Casing Volume: <u>6.13</u> gallons						
Reference Point: TOC		<u>3</u> Casing Volumes: <u>18.40</u> gallons						
Purging Device: Disposable Bailer, <u>3" PVC Bailer</u> Check Valve Tubing, Whal Pump								
Sampling Device: Disposable Bailer								
Time	Temp (°C)	pH	Cond (µs)	NTU	DO(mg/L)	ORP (mV)	Vol(gal)	DTW
<u>8:40</u>	<u>20.0</u>	<u>7.38</u>	<u>1357</u>				<u>6</u>	
<u>8:55</u>	<u>19.7</u>	<u>7.35</u>	<u>1340</u>				<u>12</u>	
<u>9:15</u>	<u>19.6</u>	<u>7.39</u>	<u>1360</u>				<u>18</u>	

Comments: YSI 550A DO meter pre purge DO = 0.42 mg/l  
post purge DO =           mg/l

very turbid, silty


Sample ID: <u>MW-7A</u>	Sample Time: <u>9:30</u>
Laboratory: McCampbell Analytical, INC.	Sample Date: <u>8/29/07</u>
Containers/Preservative: <u>Voa/HCl</u>	
Analyzed for: <u>8015, 8021</u>	
Sampler Name: Sanjiv Gill	Signature: 

## MONITORING FIELD DATA SHEET

Well ID: MW-7B

Project.Task #: 1001.001 212		Project Name: Dublin Car Wash							
Address: 7420 Dublin Boulevard, Dublin, CA									
Date: 8/28/07		Weather: <u>Sunny</u>							
Well Diameter: <u>2"</u>		Volume/ft. <table border="1"> <tr> <td>1" = 0.04</td> <td>3" = 0.37</td> <td>6" = 1.47</td> </tr> <tr> <td>2" = 0.16</td> <td>4" = 0.65</td> <td>radius<sup>2</sup> * 0.163</td> </tr> </table>		1" = 0.04	3" = 0.37	6" = 1.47	2" = 0.16	4" = 0.65	radius <sup>2</sup> * 0.163
1" = 0.04	3" = 0.37	6" = 1.47							
2" = 0.16	4" = 0.65	radius <sup>2</sup> * 0.163							
Total Depth (TD): <u>28.42</u>		Depth to Product:							
Depth to Water (DTW): <u>9.96</u>		Product Thickness:							
Water Column Height: <u>18.46</u>		1 Casing Volume: <u>2.95</u> gallons							
Reference Point: TOC		3 Casing Volumes: <u>8.86</u> gallons							
Purging Device: <del>Disposable Bailer</del> , 3" PVC Bailer, Check Valve Tubing, Whal Pump									
Sampling Device: Disposable Bailer									
Time	Temp @	pH	Cond (µs)	NTU	DO(mg/L)	ORP (mV)	Vol(gal)	DTW	
7:30	<u>20.8</u>	<u>7.78</u>	<u>1033</u>				<u>3</u>		
7:50	<u>20.1</u>	<u>7.76</u>	<u>1109</u>				<u>6</u>		
8:10	<u>19.9</u>	<u>7.71</u>	<u>1106</u>				<u>9</u>		

Comments: YSI 550A DO meter pre purge DO = 0.51 mg/l  
 post purge DO =           mg/l  
very turbid


Sample ID: <u>MW-7B</u>	Sample Time: <u>8:15</u>
Laboratory: McCampbell Analytical, INC.	Sample Date: <u>8/29 /07</u>
Containers/Preservative: <u>Voal/HCl</u>	
Analyzed for: <u>8015, 8021</u>	
Sampler Name: Sanjiv Gill	Signature: 

## MONITORING FIELD DATA SHEET

Well ID: MW-8A

Project Task #: 1001.001 212		Project Name: Dublin Car Wash							
Address: 7420 Dublin Boulevard, Dublin, CA									
Date: 8/28/07		Weather: <u>Sunny</u>							
Well Diameter: <u>2"</u>		Volume/ft. <table border="1"> <tr> <td>1" = 0.04</td> <td>3" = 0.37</td> <td>6" = 1.47</td> </tr> <tr> <td>2" = 0.16</td> <td>4" = 0.65</td> <td>radius<sup>2</sup> * 0.163</td> </tr> </table>		1" = 0.04	3" = 0.37	6" = 1.47	2" = 0.16	4" = 0.65	radius <sup>2</sup> * 0.163
1" = 0.04	3" = 0.37	6" = 1.47							
2" = 0.16	4" = 0.65	radius <sup>2</sup> * 0.163							
Total Depth (TD): <u>19.0'</u>		Depth to Product:							
Depth to Water (DTW): <u>9.83</u>		Product Thickness:							
Water Column Height: <u>9.18</u>		1 Casing Volume: <u>1.46</u> gallons							
Reference Point: TOC		3 Casing Volumes: <u>4.40</u> gallons							
Purging Device: <u>Disposable Bailer</u> , 3" PVC Bailer, Check Valve Tubing, Whal Pump									
Sampling Device: <u>Disposable Bailer</u>									
Time	Temp (°C)	pH	Cond (µs)	NTU	DO (mg/L)	ORP (mV)	Vol (gal)	DTW	
<u>11:10</u>	<u>21.6</u>	<u>7.21</u>	<u>2081</u>				<u>1.5</u>		
<u>11:15</u>	<u>21.2</u>	<u>7.30</u>	<u>2072</u>				<u>3</u>		
<u>11:20</u>	<u>21.0</u>	<u>7.33</u>	<u>2009</u>				<u>4.5</u>		

Comments: YSI 550A DO meter pre purge DO = 0.35 mg/l  
 post purge DO =        mg/l  
very turbid, silty

Sample ID: <u>MW-8A</u>	Sample Time: <u>11:25</u>
Laboratory: McCampbell Analytical, INC.	Sample Date: <u>8/28/07</u>
Containers/Preservative: <u>Voac/HCl</u>	
Analyzed for: <u>8015, 8021</u>	
Sampler Name: <u>Sanjiv Gill</u>	Signature: 




**MONITORING FIELD DATA SHEET**

Well ID: MW-9A

Project Task #: 1001.001 212		Project Name: Dublin Car Wash						
Address: 7420 Dublin Boulevard, Dublin, CA								
Date: 8/28/07		Weather: <u>Sunny</u>						
Well Diameter: <u>2"</u>		Volume/ft. <u>1" = 0.04</u> <u>3" = 0.37</u> <u>6" = 1.47</u> <u>2" = 0.16</u> <u>4" = 0.65</u> radius <sup>2</sup> * 0.163						
Total Depth (TD): <u>19.66</u>		Depth to Product:						
Depth to Water (DTW): <u>11.11</u>		Product Thickness:						
Water Column Height: <u>8.55</u>		1 Casing Volume: <u>1.36</u> gallons						
Reference Point: TOC		3 Casing Volumes: <u>4.08</u> gallons						
Purging Device: <u>Disposable Bailer</u> , 3" PVC Bailer, Check Valve Tubing, Whal Pump								
Sampling Device: Disposable Bailer								
Time	Temp (°C)	pH	Cond (µs)	NTU	DO(mg/L)	ORP (mV)	Vol(gal)	DTW
<u>10:40</u>	<u>22.6</u>	<u>7.53</u>	<u>1829</u>				<u>1.5</u>	
<u>10:45</u>	<u>21.9</u>	<u>7.37</u>	<u>1897</u>				<u>3</u>	
<u>10:50</u>	<u>21.9</u>	<u>7.49</u>	<u>1906</u>				<u>4</u>	

Comments: YSI 550A DO meter pre purge DO = 0.38 mg/l  
 post purge DO =    mg/l  
very turbid, silty

Sample ID: <u>MW-9A</u>	Sample Time: <u>10:55</u>
Laboratory: McCampbell Analytical, INC.	Sample Date: <u>8/28/07</u>
Containers/Preservative: <u>Voal/HCl</u>	
Analyzed for: <u>8015, 8021</u>	
Sampler Name: Sanjiv Gill	Signature: 


**MONITORING FIELD DATA SHEET**

Well ID: MW-10A

Project Task #: 1001.001 212		Project Name: Dublin Car Wash						
Address: 7420 Dublin Boulevard, Dublin, CA								
Date: 8/28/07		Weather: <u>Sunny</u>						
Well Diameter: <u>2"</u>		Volume/ft. <u>1" = 0.04</u> <u>3" = 0.37</u> <u>6" = 1.47</u> <u>2" = 0.16</u> <u>4" = 0.65</u> <u>radius<sup>2</sup> = 0.163</u>						
Total Depth (TD): <u>19.51</u>		Depth to Product:						
Depth to Water (DTW): <u>8.44</u>		Product Thickness:						
Water Column Height: <u>11.07</u>		1 Casing Volume: <u>1.77</u> gallons						
Reference Point: TOC		<u>3</u> Casing Volumes: <u>5.31</u> gallons						
Purging Device: <u>Disposable Bailer</u> , 3" PVC Bailer, Check Valve Tubing, Whal Pump								
Sampling Device: Disposable Bailer								
Time	Temp (°C)	pH	Cond (µs)	NTU	DO(mg/L)	ORP (mV)	Vol(gal)	DTW
<u>10:05</u>	<u>22.1</u>	<u>6.80</u>	<u>2849</u>				<u>1.5</u>	
<u>10:10</u>	<u>21.6</u>	<u>6.88</u>	<u>2930</u>				<u>3</u>	
<u>10:15</u>	<u>21.9</u>	<u>6.89</u>	<u>2870</u>				<u>5</u>	

Comments: YSI 550A DO meter pre purge DO = 0.35mg/l  
post purge DO =   mg/l

very turbid

Sample ID: <u>MW-10A</u>	Sample Time: <u>10:20</u>
Laboratory: McCampbell Analytical, INC.	Sample Date: <u>8/28/07</u>
Containers/Preservative: <u>Voal/HCl</u>	
Analyzed for: <u>8015, 8021</u>	
Sampler Name: Sanjiv Gill	Signature: 


## MONITORING FIELD DATA SHEET

Well ID: VN-1

Project.Task #: 1001.001 212		Project Name: Dublin Car Wash							
Address: 7420 Dublin Boulevard, Dublin, CA									
Date: 8/28/07		Weather: <u>Sunny</u>							
Well Diameter: <u>2"</u>		Volume/ft. <table border="1"> <tr> <td>1" = 0.04</td> <td>3" = 0.37</td> <td>6" = 1.47</td> </tr> <tr> <td>2" = 0.16</td> <td>4" = 0.65</td> <td>radius<sup>2</sup> * 0.163</td> </tr> </table>		1" = 0.04	3" = 0.37	6" = 1.47	2" = 0.16	4" = 0.65	radius <sup>2</sup> * 0.163
1" = 0.04	3" = 0.37	6" = 1.47							
2" = 0.16	4" = 0.65	radius <sup>2</sup> * 0.163							
Total Depth (TD): <u>8.40</u>		Depth to Product:							
Depth to Water (DTW): <u>8.07</u>		Product Thickness:							
Water Column Height: <u>0.33</u>		1 Casing Volume: <u>0.05</u> gallons							
Reference Point: TOC		3 Casing Volumes: <u>0.15</u> gallons							
Purging Device: <u>Disposable Bailer</u> , 3" PVC Bailer, Check Valve Tubing, Whal Pump									
Sampling Device: Disposable Bailer									
Time	Temp (°C)	pH	Cond (µs)	NTU	DO(mg/L)	ORP (mV)	Vol(gal)	DTW	
3-28-07 12:45							<u>0.5</u>		
							<u>0.1</u>		
							<u>0.15</u>		

Comments: YSI 550A DO meter pre purge DO = 0.27 mg/l  
 post purge DO =      mg/l

very turbid


Sample ID: <u>VN-1</u>	Sample Time: <u>1:25</u>
Laboratory: McCampbell Analytical, INC.	Sample Date: <u>8/29/07</u>
Containers/Preservative: <u>Voal/HCl</u>	
Analyzed for: <u>8015, 8021</u>	
Sampler Name: <u>Sanjiv Gill</u>	Signature: 

## MONITORING FIELD DATA SHEET

Well ID: VN-2

Project.Task #: 1001.001 212				Project Name: Dublin Car Wash				
Address: 7420 Dublin Boulevard, Dublin, CA								
Date: 8/28/07				Weather: <u>Sunny</u>				
Well Diameter: <u>2"</u>				Volume/ft.		1" = 0.04	3" = 0.37	6" = 1.47
						2" = 0.16	4" = 0.65	radius <sup>2</sup> * 0.163
Total Depth (TD): <u>8.30</u>				Depth to Product:				
Depth to Water (DTW): <u>7.82</u>				Product Thickness:				
Water Column Height: <u>0.48</u>				1 Casing Volume: <u>0.07</u>		gallons		
Reference Point: TOC				3 Casing Volumes: <u>0.21</u>		gallons		
Purging Device: <u>Disposable Bailer</u> , 3" PVC Bailer, Check Valve Tubing, What Pump								
Sampling Device: Disposable Bailer								
Time	Temp (°C)	pH	Cond (µs)	NTU	DO(mg/L)	ORP (mV)	Vol(gal)	DTW
<u>8-28-07 1:10</u>		<u>De-aerated (~500m)</u>					<u>0.07</u>	
							<u>0.14</u>	
							<u>0.21</u>	

Comments: YSI 550A DO meter pre purge DO = 0.35mg/l  
 post purge DO =      mg/l  
very turbid, very silty

Sample ID: <u>VN-2</u>	Sample Time: <u>1:35</u>
Laboratory: <u>McCampbell Analytical, INC.</u>	Sample Date: <u>8/29/07</u>
Containers/Preservative: <u>Voa/HCl</u>	
Analyzed for: <u>8015, 8021</u>	
Sampler Name: <u>Sanjiv Gill</u>	Signature: 

## MONITORING FIELD DATA SHEET

Well ID: VN-3

Project Task #: 1001.001 212		Project Name: Dublin Car Wash							
Address: 7420 Dublin Boulevard, Dublin, CA									
Date: 8/28/07		Weather: <u>Sunny</u>							
Well Diameter: <u>2"</u>		Volume/ft. <table border="1" style="font-size: small;"> <tr> <td>1" = 0.04</td> <td>3" = 0.37</td> <td>6" = 1.47</td> </tr> <tr> <td>2" = 0.16</td> <td>4" = 0.65</td> <td>radius<sup>2</sup> * 0.163</td> </tr> </table>		1" = 0.04	3" = 0.37	6" = 1.47	2" = 0.16	4" = 0.65	radius <sup>2</sup> * 0.163
1" = 0.04	3" = 0.37	6" = 1.47							
2" = 0.16	4" = 0.65	radius <sup>2</sup> * 0.163							
Total Depth (TD): <u>8.40</u>		Depth to Product:							
Depth to Water (DTW): <u>7.41</u>		Product Thickness:							
Water Column Height: <u>0.99</u>		1 Casing Volume: <u>0.16</u> gallons							
Reference Point: TOC		3 Casing Volumes: <u>0.47</u> gallons							
Purging Device: <u>Disposable Bailer</u> , 3" PVC Bailer, Check Valve Tubing, Whal Pump									
Sampling Device: Disposable Bailer									
Time	Temp @	pH	Cond (µs)	NTU	DO(mg/L)	ORP (mV)	Vol(gal)	DTW	
8:2807 <u>1:35</u>		<u>Deaerated</u>	<u>1500</u>				<u>0.16</u>		
							<u>0.32</u>		
							<u>0.47</u>		

Comments: YSI 550A DO meter pre purge DO = 0.39 mg/l  
post purge DO =            mg/l

Sample ID: <u>VN-3</u>		Sample Time: <u>1:45</u>	
Laboratory: McCampbell Analytical, INC.		Sample Date: <u>8/29/07</u>	
Containers/Preservative: <u>Voac/HCl</u>			
Analyzed for: <u>8015, 8021</u>			
Sampler Name: Sanjiv Gill		Signature:	

## **APPENDIX B**

Laboratory Analytical Report



**McC Campbell Analytical, Inc.**

"When Quality Counts"

1534 Willow Pass Road, Pittsburg, CA 94565-1701  
Web: www.mcccampbell.com E-mail: main@mcccampbell.com  
Telephone: 877-252-9262 Fax: 925-252-9269

Pangea Environmental Svcs., Inc. 1710 Franklin Street, Ste. 200 Oakland, CA 94612	Client Project ID: #1001.001; 7420 Dublin Blvd., Dublin Car Wash	Date Sampled: 08/28/07-08/29/07
		Date Received: 08/31/07
	Client Contact: Bob Clark-Riddell	Date Reported: 09/07/07
	Client P.O.:	Date Completed: 09/07/07

**WorkOrder: 0708891**

September 07, 2007

Dear Bob:

Enclosed are:

- 1). the results of **14** analyzed samples from your **#1001.001; 7420 Dublin Blvd., Dublin Car Wash project,**
- 2). a QC report for the above samples
- 3). a copy of the chain of custody, and
- 4). a bill for analytical services.

All analyses were completed satisfactorily and all QC samples were found to be within our control limits.

If you have any questions please contact me. McC Campbell Analytical Laboratories strives for excellence in quality, service and cost. Thank you for your business and I look forward to working with you again.

Best regards,

Angela Rydelius, Lab Manager

0708891

**McCAMPBELL ANALYTICAL, INC.**

110 2<sup>nd</sup> AVENUE SOUTH, #D7  
PACHECO, CA 94553-5560

Website: [www.mccampbell.com](http://www.mccampbell.com) Email: [main@mccampbell.com](mailto:main@mccampbell.com)  
Telephone: (925) 798-1620 Fax: (925) 798-1622

**CHAIN OF CUSTODY RECORD**

TURN AROUND TIME

RUSH 24 HR 48 HR 72 HR 5 DAY

EDF Required? Yes  No



Report To: Bob Clark-Riddell Bill To: Pangea Environmental  
Company: Pangea Environmental Services Inc.  
1710 Franklin Street Suite 200  
Oakland, CA 94612 E-Mail: [bcr@pangeaenv.com](mailto:bcr@pangeaenv.com)  
Tele: 510-836-3702 Fax: 510-836-3709  
Project #: 1001-001 Project Name: 7420 Dublin Blvd, Dublin, CA  
Project Location: 7420 Dublin Boulevard, Dublin, CA  
Sampler Signature: Muskan Environmental Sampling

Analysis Request Other Comments

SAMPLE ID (Field Point Name)	LOCATION	SAMPLING		# Containers	Type Containers	MATRIX					METHOD PRESERVED									
		Date	Time			Water	Soil	Air	Sludge	Other	ICE	HCL	HNO <sub>3</sub>	Other						
MW-1		8-28-07	12:30	3	VOA	X					X	X								
MW-2		8-28-07	11:55																	
MW-3A		8-29-07	1:05																	
MW-6A		8-29-07	12:25																	
MW-6B		8-29-07	11:55																	
MW-7AA		8-29-07	10:30																	
MW-7A		8-29-07	9:30																	
MW-7B		8-29-07	8:15																	
MW-8A		8-28-07	11:25																	
MW-9A		8-28-07	10:55																	
MW-10A		8-28-07	10:20																	
VW-1		8-29-07	1:25																	
VW-2		8-29-07	1:35																	
VW-3		8-29-07	1:45			X	X	X			X	X								

MTBE / BTEX & TPH as Gas (602 / 8021 + 8015)	
MTBE / BTEX ONLY (EPA 602 / 8021)	
TPH as Diesel (8015)	
Total Petroleum Oil & Grease (1664 / 5520 E/B&F)	
Total Petroleum Hydrocarbons (418.1)	
EPA 502.2 / 601 / 8010 / 8021 (HVOCs)	
EPA 505 / 608 / 8081 (CI Pesticides)	
EPA 608 / 8082 PCB's ONLY; Aroclors / Congeners	
EPA 507 / 8141 (NP Pesticides)	
EPA 515 / 8151 (Acidic CI Herbicides)	
EPA 524.2 / 624 / 8269 (VOCs)	
Fuel Additives (MTBE, ETBE, TAME, DIPE, TBA, 1,2 - DCA, 1,2 - EDB, ethanol) by 8260B	
If Mube is detected by 8021 confirm by 8260B	

Filter Samples for Metals analysis: Yes / No

Relinquished By:  Date: 8/31/07 Time: 1154 Received By: 

ICEP 6.2  
GOOD CONDITION  APPROPRIATE CONTAINERS   
HEAD SPACE ABSENT  PRESERVED IN LAB   
ORIGINATED IN LAB   
PREPARATION: VOAS  O&G  METALS  OTHER



# McCampbell Analytical, Inc.



1534 Willow Pass Rd  
 Pittsburg, CA 94565-1701  
 (925) 252-9262

# CHAIN-OF-CUSTODY RECORD

**WorkOrder: 0708891**

**ClientID: PEO**

EDF     Excel     Fax     Email     HardCopy     ThirdParty

**Report to:**

Bob Clark-Riddell  
 Pangea Environmental Svcs., Inc.  
 1710 Franklin Street, Ste. 200  
 Oakland, CA 94612

Email: bcr@pangeaenv.com  
 TEL: (510) 836-370    FAX: (510) 836-370  
 ProjectNo: #1001.001; 7420 Dublin Blvd., Dublin CA  
 PO:

**Bill to:**

Bob Clark-Riddell  
 Pangea Environmental Svcs., Inc.  
 1710 Franklin Street, Ste. 200  
 Oakland, CA 94612

**Requested TAT: 5 days**

*Date Received 08/31/2007*

*Date Printed: 08/31/2007*

Sample ID	ClientSampID	Matrix	Collection Date	Hold	Requested Tests (See legend below)												
					1	2	3	4	5	6	7	8	9	10	11	12	
0708891-001	MW-1	Water	08/28/07 12:30:00	<input type="checkbox"/>	A	A											
0708891-002	MW-2	Water	08/28/07 11:55:00	<input type="checkbox"/>	A												
0708891-003	MW-3A	Water	08/29/07 1:05:00	<input type="checkbox"/>	A												
0708891-004	MW-6A	Water	08/29/07 12:25:00	<input type="checkbox"/>	A												
0708891-005	MW-6B	Water	08/29/07 11:55:00	<input type="checkbox"/>	A												
0708891-006	MW-7AA	Water	08/29/07 10:50:00	<input type="checkbox"/>	A												
0708891-007	MW-7A	Water	08/29/07 9:30:00	<input type="checkbox"/>	A												
0708891-008	MW-7B	Water	08/29/07 8:15:00	<input type="checkbox"/>	A												
0708891-009	MW-8A	Water	08/28/07 11:25:00	<input type="checkbox"/>	A												
0708891-010	MW-9A	Water	08/28/07 10:55:00	<input type="checkbox"/>	A												
0708891-011	MW-10A	Water	08/28/07 10:20:00	<input type="checkbox"/>	A												
0708891-012	VW-1	Water	08/29/07 1:25:00	<input type="checkbox"/>	A												
0708891-013	VW-2	Water	08/29/07 1:35:00	<input type="checkbox"/>	A												
0708891-014	VW-3	Water	08/29/07 1:45:00	<input type="checkbox"/>	A												

**Test Legend:**

1	G-MBTX W	2	PREDF REPORT	3		4		5	
6		7		8		9		10	
11		12							

**Prepared by: Ana Venegas**

**Comments:**

NOTE: Samples are discarded 60 days after results are reported unless other arrangements are made. Hazardous samples will be returned to client or disposed of at client expense.



**Sample Receipt Checklist**

Client Name: **Pangea Environmental Svcs., Inc.** Date and Time Received: **08/31/07 1:54:22 PM**  
Project Name: **#1001.001; 7420 Dublin Blvd., Dublin Car Wash** Checklist completed and reviewed by: **Ana Venegas**  
WorkOrder N°: **0708891** Matrix Water Carrier: Client Drop-In

**Chain of Custody (COC) Information**

Chain of custody present? Yes  No   
Chain of custody signed when relinquished and received? Yes  No   
Chain of custody agrees with sample labels? Yes  No   
Sample IDs noted by Client on COC? Yes  No   
Date and Time of collection noted by Client on COC? Yes  No   
Sampler's name noted on COC? Yes  No

**Sample Receipt Information**

Custody seals intact on shipping container/cooler? Yes  No  NA   
Shipping container/cooler in good condition? Yes  No   
Samples in proper containers/bottles? Yes  No   
Sample containers intact? Yes  No   
Sufficient sample volume for indicated test? Yes  No

**Sample Preservation and Hold Time (HT) Information**

All samples received within holding time? Yes  No   
Container/Temp Blank temperature Cooler Temp: 6.2°C NA   
Water - VOA vials have zero headspace / no bubbles? Yes  No  No VOA vials submitted   
Sample labels checked for correct preservation? Yes  No   
TTLC Metal - pH acceptable upon receipt (pH<2)? Yes  No  NA

Client contacted: Date contacted: Contacted by:

Comments:



# McC Campbell Analytical, Inc.

"When Quality Counts"

1534 Willow Pass Road, Pittsburg, CA 94565-1701  
Web: www.mcccampbell.com E-mail: main@mcccampbell.com  
Telephone: 877-252-9262 Fax: 925-252-9269

Pangea Environmental Svcs., Inc. 1710 Franklin Street, Ste. 200 Oakland, CA 94612	Client Project ID: #1001.001; 7420 Dublin Blvd., Dublin Car Wash	Date Sampled: 08/28/07-08/29/07
	Client Contact: Bob Clark-Riddell	Date Received: 08/31/07
	Client P.O.:	Date Extracted: 09/02/07-09/07/07
		Date Analyzed: 09/02/07-09/07/07

## Gasoline Range (C6-C12) Volatile Hydrocarbons as Gasoline with BTEX and MTBE\*

Extraction method SW5030B

Analytical methods SW8021B/8015Cm

Work Order: 0708891

Lab ID	Client ID	Matrix	TPH(g)	MTBE	Benzene	Toluene	Ethylbenzene	Xylenes	DF	% SS
001A	MW-1	W	ND	170	ND	ND	ND	ND	1	104
002A	MW-2	W	ND	1800	ND	ND	ND	ND	1	84
003A	MW-3A	W	1900,a	3400	260	6.9	110	74	3.3	93
004A	MW-6A	W	ND<250,j	7300	ND<2.5	ND<2.5	ND<2.5	ND<2.5	5	82
005A	MW-6B	W	ND	ND	ND	ND	ND	ND	1	99
006A	MW-7AA	W	4500,a	18,000	720	13	73	100	20	101
007A	MW-7A	W	ND	ND	ND	ND	ND	ND	1	93
008A	MW-7B	W	ND	ND	ND	ND	ND	ND	1	91
009A	MW-8A	W	ND	19	ND	ND	ND	ND	1	89
010A	MW-9A	W	95,b	10	ND	1.4	ND	ND	1	93
011A	MW-10A	W	ND	ND	ND	ND	ND	ND	1	91
012A	VW-1	W	2400,a	610	400	4.6	ND	23	1	101
013A	VW-2	W	1200,a	160	170	5.0	ND	20	1	91
014A	VW-3	W	10,000,a	84	320	5.9	150	140	5	101

Reporting Limit for DF =1; ND means not detected at or above the reporting limit	W	50	5.0	0.5	0.5	0.5	0.5	0.5	1	µg/L
	S	NA	NA	NA	NA	NA	NA	NA	1	mg/Kg

\* water and vapor samples and all TCLP & SPLP extracts are reported in ug/L, soil/sludge/solid samples in mg/kg, wipe samples in µg/wipe, product/oil/non-aqueous liquid samples in mg/L.

# cluttered chromatogram; sample peak coelutes with surrogate peak.

+The following descriptions of the TPH chromatogram are cursory in nature and McC Campbell Analytical is not responsible for their interpretation: a) unmodified or weakly modified gasoline is significant; b) heavier gasoline range compounds are significant(aged gasoline?); c) lighter gasoline range compounds (the most mobile fraction) are significant; d) gasoline range compounds having broad chromatographic peaks are significant; biologically altered gasoline?; e) TPH pattern that does not appear to be derived from gasoline (stoddard solvent / mineral spirit?); f) one to a few isolated non-target peaks present; g) strongly aged gasoline or diesel range compounds are significant; h) lighter than water immiscible sheen/product is present; i) liquid sample that contains greater than ~1 vol. % sediment; j) reporting limit raised due to high MTBE content; k) TPH pattern that does not appear to be derived from gasoline (aviation gas). m) no recognizable pattern; n) TPH(g) range non-target isolated peaks subtracted out of the TPH(g) concentration at the client's request; p) see attached narrative.



### QC SUMMARY REPORT FOR SW8021B/8015Cm

W.O. Sample Matrix: Water

QC Matrix: Water

WorkOrder 0708891

Analyte	EPA Method SW8021B/8015Cm		Extraction SW5030B			BatchID: 30337			Spiked Sample ID: 0708891-008A			
	Sample	Spiked	MS	MSD	MS-MSD	LCS	LCSD	LCS-LCSD	Acceptance Criteria (%)			
	µg/L	µg/L	% Rec.	% Rec.	% RPD	% Rec.	% Rec.	% RPD	MS / MSD	RPD	LCS/LCSD	RPD
TPH(btex) <sup>£</sup>	ND	60	94.6	84.5	11.3	111	91.3	19.6	70 - 130	30	70 - 130	30
MTBE	ND	10	104	99.7	4.58	116	115	0.839	70 - 130	30	70 - 130	30
Benzene	ND	10	93.3	91.9	1.49	98.3	102	3.22	70 - 130	30	70 - 130	30
Toluene	ND	10	92	89.7	2.52	88.3	91.8	3.97	70 - 130	30	70 - 130	30
Ethylbenzene	ND	10	94.4	91.6	2.94	97.1	101	3.46	70 - 130	30	70 - 130	30
Xylenes	ND	30	91.3	90	1.47	92.3	96.7	4.59	70 - 130	30	70 - 130	30
%SS:	91	10	100	100	0	96	99	2.76	70 - 130	30	70 - 130	30

All target compounds in the Method Blank of this extraction batch were ND less than the method RL with the following exceptions:  
NONE

#### BATCH 30337 SUMMARY

Sample ID	Date Sampled	Date Extracted	Date Analyzed	Sample ID	Date Sampled	Date Extracted	Date Analyzed
0708891-001A	08/28/07 12:30 PM	09/05/07	09/05/07 4:07 AM	0708891-002A	08/28/07 11:55 AM	09/05/07	09/05/07 4:37 AM
0708891-002A	08/28/07 11:55 AM	09/05/07	09/05/07 8:29 PM	0708891-003A	08/29/07 1:05 PM	09/05/07	09/05/07 5:07 AM
0708891-003A	08/29/07 1:05 PM	09/05/07	09/05/07 9:05 PM	0708891-004A	08/29/07 12:25 PM	09/05/07	09/05/07 5:38 AM
0708891-004A	08/29/07 12:25 PM	09/05/07	09/05/07 9:40 PM	0708891-005A	08/29/07 11:55 AM	09/05/07	09/05/07 6:08 AM
0708891-006A	08/29/07 10:50 AM	09/06/07	09/06/07 4:13 PM	0708891-006A	08/29/07 10:50 AM	09/06/07	09/06/07 4:44 PM
0708891-007A	08/29/07 9:30 AM	09/07/07	09/07/07 3:03 PM	0708891-008A	08/29/07 8:15 AM	09/02/07	09/02/07 1:47 AM
0708891-009A	08/28/07 11:25 AM	09/02/07	09/02/07 2:59 AM				

MS = Matrix Spike; MSD = Matrix Spike Duplicate; LCS = Laboratory Control Sample; LCSD = Laboratory Control Sample Duplicate; RPD = Relative Percent Deviation.

% Recovery = 100 \* (MS-Sample) / (Amount Spiked); RPD = 100 \* (MS - MSD) / ((MS + MSD) / 2).

MS / MSD spike recoveries and / or %RPD may fall outside of laboratory acceptance criteria due to one or more of the following reasons: a) the sample is inhomogenous AND contains significant concentrations of analyte relative to the amount spiked, or b) the spiked sample's matrix interferes with the spike recovery.

£ TPH(btex) = sum of BTEX areas from the FID.

# cluttered chromatogram; sample peak coelutes with surrogate peak.



### QC SUMMARY REPORT FOR SW8021B/8015Cm

W.O. Sample Matrix: Water

QC Matrix: Water

WorkOrder 0708891

Analyte	EPA Method SW8021B/8015Cm		Extraction SW5030B			BatchID: 30351			Spiked Sample ID: 0708903-001A			
	Sample	Spiked	MS	MSD	MS-MSD	LCS	LCSD	LCS-LCSD	Acceptance Criteria (%)			
	µg/L	µg/L	% Rec.	% Rec.	% RPD	% Rec.	% Rec.	% RPD	MS / MSD	RPD	LCS/LCSD	RPD
TPH(btex) <sup>£</sup>	ND	60	91	97.1	6.49	90.7	85.2	6.34	70 - 130	30	70 - 130	30
MTBE	ND	10	111	111	0	108	99.9	7.90	70 - 130	30	70 - 130	30
Benzene	ND	10	96.2	96.3	0.180	97.1	116	17.9	70 - 130	30	70 - 130	30
Toluene	ND	10	88.8	88.2	0.689	89	106	17.6	70 - 130	30	70 - 130	30
Ethylbenzene	ND	10	96.2	97.3	1.18	98	114	15.0	70 - 130	30	70 - 130	30
Xylenes	ND	30	96	96.3	0.347	96.3	110	13.2	70 - 130	30	70 - 130	30
%SS:	90	10	99	98	1.46	97	118	19.1	70 - 130	30	70 - 130	30

All target compounds in the Method Blank of this extraction batch were ND less than the method RL with the following exceptions:  
NONE

#### BATCH 30351 SUMMARY

Sample ID	Date Sampled	Date Extracted	Date Analyzed	Sample ID	Date Sampled	Date Extracted	Date Analyzed
0708891-010A	08/28/07 10:55 AM	09/07/07	09/07/07 3:36 PM	0708891-011A	08/28/07 10:20 AM	09/04/07	09/04/07 8:32 PM
0708891-012A	08/29/07 1:25 PM	09/04/07	09/04/07 9:05 PM	0708891-012A	08/29/07 1:25 PM	09/05/07	09/05/07 9:50 PM
0708891-013A	08/29/07 1:35 AM	09/04/07	09/04/07 9:39 PM	0708891-013A	08/29/07 1:35 AM	09/05/07	09/05/07 10:53 PM
0708891-014A	08/29/07 1:45 AM	09/05/07	09/05/07 11:24 PM				

MS = Matrix Spike; MSD = Matrix Spike Duplicate; LCS = Laboratory Control Sample; LCSD = Laboratory Control Sample Duplicate; RPD = Relative Percent Deviation.

% Recovery = 100 \* (MS-Sample) / (Amount Spiked); RPD = 100 \* (MS - MSD) / ((MS + MSD) / 2).

MS / MSD spike recoveries and / or %RPD may fall outside of laboratory acceptance criteria due to one or more of the following reasons: a) the sample is inhomogenous AND contains significant concentrations of analyte relative to the amount spiked, or b) the spiked sample's matrix interferes with the spike recovery.

£ TPH(btex) = sum of BTEX areas from the FID.

# cluttered chromatogram; sample peak coelutes with surrogate peak.