

RECEIVED

9:01 am, May 04, 2010

Alameda County
Environmental Health

Alameda County Environmental Health Services
1131 Harbor Bay Parkway, Suite 250
Alameda, California 94502-6577

Re: Document Transmittal
German Autocraft, 301 East 14th Street, San Leandro, California
AC LOP Case # 2783; Fuel Leak Case No. RO0000302; Global ID T0600100639

Dear Sir or Ma'am:

I declare, under penalty of perjury, that the information contained in the attached document / report are true and correct, to the best of my knowledge.

Sincerely,

Handwritten signature of Lee Seung and the date 4-30-10.

Lee Seung
Owner, German Autocraft



3330 Cameron Park Drive, Ste 550
Cameron Park, California 95682
(530) 676-6004 ~ Fax: (530) 676-6005

April 30, 2010
Project No. 2076-0301-01

Mr. Mark Detterman, P.G., C.E.G.
Alameda County Environmental Health Services
1131 Harbor Bay Parkway, Suite 250
Alameda, California 94502-6577
(via ACEHS ftp site only, no paper)

Re: **Quarterly Groundwater Monitoring Report – First Quarter 2010**
German Autocraft, 301 East 14th Street, San Leandro, California
AC LOP Case #2783; Fuel Leak Case No. RO0000302; Global ID T0600100639


Mr. Detterman:

Stratus Environmental, Inc. (Stratus) is submitting the attached report presenting a summary of work performed at the site during the first quarter 2010 on behalf of Mr. Seung Lee for the German Autocraft facility, located at 301 East 14th Street, San Leandro, California. Stratus representatives, whose signatures appear below, declare under penalty of perjury, that the information contained in the attached report are true and correct to the best of our knowledge.

If you have any questions regarding this project, please contact Ms. Sarah Salcedo at (530) 313-9966 or Mr. Gowri Kowtha at (530) 676-6001.

Sincerely,

STRATUS ENVIRONMENTAL, INC.



Sarah O. Salcedo, P.G.
Project Manager

Gowri S. Kowtha, P.E.
Principal Engineer

Attachment: Quarterly Groundwater Monitoring Report, First Quarter 2010

cc: Mr. Seung Lee
Ms. Cherie McCaulou, RWQCB-SF

**GERMAN AUTOCRAFT FACILITY
QUARTERLY GROUNDWATER MONITORING REPORT**

Facility Address: 301 East 14th Street, San Leandro, California
Consulting Co./Contact Person: Stratus Environmental, Inc. / Sarah Salcedo, P.G.
Consultant Project No: 2076-0301-01
Primary Agency/Regulatory ID No: Mr. Mark Detterman, Alameda County Environmental Health Services
AC LOP Case #2783; Fuel Leak Case No. RO0000302; Global ID
T0600100639

WORK PERFORMED THIS PERIOD (First Quarter 2010):

1. Groundwater Cleaners, Inc. (GCI) prepared and submitted to ACEHS a *Work Plan for Additional Investigation*, dated January 15, 2010. This document was prepared in response to Alameda County Environmental Health Services (ACEHS) correspondence to Mr. Seung dated October 27, 2009.
2. On February 5, 2010, Mr. Seung Lee retained Stratus to provide continued environmental engineering and consulting services for the site.
3. On February 12, 2010, Stratus contacted ACEHS to make introductions and to request a meeting to discuss the project, GCI's recent proposals in the January 15, 2010 document and data gaps therein, and to create an aggressive and cooperative path forward for the property in 2010.
4. On February 19, 2010, ACEHS responded that a meeting would need to be delayed at this time. On March 11, 2010, Stratus followed up with ACEHS to see if a meeting was possible soon. On March 15, 2010, ACEHS indicated the submitted work plan would be reviewed around mid-May 2010 and that the meeting could proceed after this review.
5. On March 15, 2010, Stratus conducted semi-annual groundwater monitoring and sampling activities at the site. During this event, all existing groundwater monitoring wells (MW-1 through MW-6, MW-8 through MW-14, and MW-1A) were monitored and depth to water measurements collected. Wells MW-8, MW-9, MW-10, MW-12, MW-13, MW-14, and MW-1A were purged and sampled. The privately-owned irrigation well located at 141 Farrelly Drive was also sampled (no purging). Groundwater samples were analyzed at a state-certified analytical laboratory for gasoline range organics (GRO) by EPA Method SW8015B/DHS LUFT Manual, and for benzene, toluene, ethylbenzene, and total xylenes (BTEX), and methyl tertiary butyl ether (MTBE) by EPA Method SW8260B. Field data sheets, sampling procedures, and laboratory analytical reports are included as Attachments A, B, and C, respectively. Tabulated historical groundwater elevation and analytical results are summarized in Table 1. Well construction details are summarized in Table 2.
6. On March 29, 2010, Stratus contacted ACEHS (via email) to notify ACEHS that Mr. Mitch Ramirez (owner of 141 Farrelly well) has inquired during our recent sampling event about the reinstitution of his use of the water from the well.

WORK PROPOSED FOR NEXT PERIOD (Second Quarter 2010):

1. Meet with ACEHS to discuss the project, GCI's January 15, 2010 document, data gaps, and to create an aggressive and cooperative path forward for the property in 2010. It is anticipated this meeting will occur in late May 2010.
2. In accordance with ACEHS correspondence dated July 24, 2009 regarding SWRCB's Resolution No. 2009-0042, no groundwater monitoring/sampling activities are planned during the second quarter 2010.

Current Phase of Project:	Groundwater Monitoring
Frequency of Groundwater Monitoring:	All Wells = Semi-annually (1 st and 3 rd quarters)
Frequency of Groundwater Sampling:	MW-8, -9, -10, -12, -13, -14, -1A, 141 Farrelly = Semiannually (1Q & 3Q) MW-1, -2, -3, -4, -5, -6, -11 = Annually (3Q)
Groundwater Sampling Date:	March 15, 2010
Is Free Product (FP) Present on Site:	No
Approximate Depth to Groundwater:	19.87 to 22.27 feet below top of well casing
Groundwater Flow Direction:	East-southeast
Groundwater Gradient:	0.002 ft/ft

DISCUSSION:

Fourteen groundwater monitoring wells (MW-1 through MW-6, MW-8 through MW-14, and MW-1A) have been screened to depths ranging to about 30 to 40 feet below ground surface (bgs) to monitor groundwater occurrence and quality in the uppermost water-bearing zone beneath the site. At the time of the first quarter 2010 monitoring event, groundwater elevations in all wells had increased between 5.01 and 5.83 feet since the previous monitoring event (December 7, 2009), with the exception of wells MW-6 and MW-1A, which increased 3.33 and 0.55 feet, respectively, since the last event. Depth-to-water measurements were converted to feet above mean sea level (MSL) and used to construct a groundwater elevation contour map (Figure 2). The groundwater flow direction was generally to the east-southeast at an average gradient of approximately 0.002 ft/ft.

Groundwater beneath the site is impacted with GRO and BTEX. Concentrations are highest in onsite wells (which were not sampled during this event) and generally decrease in the downgradient (easterly) direction. During the first quarter 2010, concentrations of GRO were reported in samples from offsite wells MW-8, MW-9, MW-10, MW-12, and MW-1A, with the maximum concentration (5,200 µg/L) reported in well MW-10. Benzene was reported in wells MW-9, MW-10, and MW-12, with the maximum concentration (110 µg/L) also reported in well MW-10. Groundwater samples were analyzed for the presence of MTBE during the first quarter 2010 event; no concentrations of MTBE were reported in any of the wells. Iso-concentration maps illustrating GRO and benzene concentrations are included as Figures 3 and 4, respectively.

ATTACHMENTS:

- Table 1 Groundwater Elevation and Analytical Summary
- Table 2 Well Construction Details
- Figure 1 Site Location Map
- Figure 2 Groundwater Elevation Contour Map (First Quarter 2010)
- Figure 3 GRO Iso-concentration Contour Map (First Quarter 2010)
- Figure 4 Benzene Iso-concentration Contour Map (First Quarter 2010)
- Appendix A Field Data Sheets
- Appendix B Sampling and Analyses Procedures
- Appendix C Laboratory Analytical Reports and Chain-of-Custody Documentation
- Appendix D GeoTracker Electronic Submittal Confirmations

TABLE 1
GROUNDWATER ELEVATION AND ANALYTICAL SUMMARY
 German Autocraft, 301 E. 14th Street, San Leandro, California

Well Number	Date Collected	Depth to Water (feet)	Top of Casing Elevation (ft msl)	Grouwater Elevation (ft msl)	GRO[1] (µg/L)	Benzene (µg/L)	Toluene (µg/L)	Ethylbenzene (µg/L)	Total Xylenes (µg/L)	MTBE [3,4] (µg/L)	TBA (µg/L)	DIPE (µg/L)	ETBE (µg/L)	TAME (µg/L)
MW-1	12/21/1990	30.25	49.61	19.15	--	--	--	--	--	--	--	--	--	--
	12/31/1990	--	49.61	--	51,000	2,200	1,200	<0.5	760	--	--	--	--	--
	1/6/1995	--	49.61	--	110,000	13,000	15,000	4,800	13,000	--	--	--	--	--
	1/6/1995	--	49.61	--	580,000	29,000	41,000	17,000	43,000	--	--	--	--	--
	2/10/1995	20.02	49.61	29.59	--	--	--	--	--	--	--	--	--	--
	7/7/1995	22.77	49.4	26.63	49,000	8,000	17,000	1,900	9,700	--	--	--	--	--
	8/10/1995	23.82	49.4	25.58	--	--	--	--	--	--	--	--	--	--
	9/11/1995	24.72	49.4	24.68	--	--	--	--	--	--	--	--	--	--
	10/2/1995	25.28	49.4	24.12	120,000	16,000	36,000	3,300	17,000	--	--	--	--	--
	10/2/1995	--	49.4	--	160,000	20,000	47,000	5,000	23,000	--	--	--	--	--
	11/7/1995	26.04	49.4	23.36	--	--	--	--	--	--	--	--	--	--
	12/8/1995	18.77	49.4	22.77	--	--	--	--	--	--	--	--	--	--
	1/12/1996	25.05	49.4	24.35	1,100,000	11,000	18,000	15,000	51,000	18,000 [2]	--	--	--	--
	1/12/1996	--	49.4	--	98,000	2,100	4,600	2,500	10,000	<5,000	--	--	--	--
	2/12/1996	20.36	49.4	29.04	--	--	--	--	--	--	--	--	--	--
	3/12/1996	17.65	49.4	31.75	--	--	--	--	--	--	--	--	--	--
	4/13/1996	19.97	49.4	29.43	53,000	1,300	2,900	2,100	10,000	<5,000	--	--	--	--
	4/13/1996	--	49.4	--	58,000	820	3,600	2,800	12,000	<5,000	--	--	--	--
	5/14/1996	21.51	49.4	27.89	--	--	--	--	--	--	--	--	--	--
	6/20/1996	22.21	49.4	27.19	--	--	--	--	--	--	--	--	--	--
	7/26/1996	23.45	49.4	25.95	91,000	2,600	7,200	2,900	14,000	<5,000	--	--	--	--
	7/26/1996	--	49.4	--	67,000	2,300	5,500	2,500	11,000	<5,000	--	--	--	--
	8/19/1996	24.24	49.4	25.16	--	--	--	--	--	--	--	--	--	--
	9/17/1996	24.96	49.4	24.44	--	--	--	--	--	--	--	--	--	--
	10/21/1996	25.77	49.4	23.63	210,000	4,800	17,000	2,300	15,000	--	--	--	--	--
	10/21/1996	--	49.4	--	210,000	5,400	18,000	2,600	11,000	--	--	--	--	--
	11/27/1996	25.12	49.4	24.28	--	--	--	--	--	--	--	--	--	--
	12/27/1996	21.17	49.4	28.23	--	--	--	--	--	--	--	--	--	--
	1/28/1997	16.38	49.4	33.02	120,000	5,600	15,000	2,100	11,000	--	--	--	--	--
	1/28/1997	--	49.4	--	130,000	5,500	15,000	2,300	12,000	--	--	--	--	--
	4/25/1997	22.26	49.4	27.14	180,000	6,900	20,000	2,600	13,000	--	--	--	--	--
	4/25/1997	--	49.4	--	170,000	6,500	20,000	2,500	13,000	--	--	--	--	--
7/17/1997	24.85	49.4	24.55	220,000	8,300	41,000	2,700	16,000	--	--	--	--	--	
10/21/1997	26.55	49.4	22.85	240,000	9,400	33,000	3,300	22,000	--	--	--	--	--	
3/10/1998	15.05	49.4	34.35	120,000	11,000	46,000	3,700	21,000	--	--	--	--	--	
6/6/1998	18.71	49.4	30.69	110,000	7,600	32,000	4,800	23,000	--	--	--	--	--	
9/30/1998	23.45	49.4	25.95	140,000	5,800	29,000	3,500	18,000	--	--	--	--	--	
12/30/1998	24.27	49.4	25.13	78,000	5,200	24,000	3,200	19,000	--	--	--	--	--	

TABLE 1
GROUNDWATER ELEVATION AND ANALYTICAL SUMMARY
 German Autocraft, 301 E. 14th Street, San Leandro, California

Well Number	Date Collected	Depth to Water (feet)	Top of Casing Elevation (ft msl)	Grouwater Elevation (ft msl)	GRO[1] (µg/L)	Benzene (µg/L)	Toluene (µg/L)	Ethyl-benzene (µg/L)	Total Xylenes (µg/L)	MTBE [3,4] (µg/L)	TBA (µg/L)	DIPE (µg/L)	ETBE (µg/L)	TAME (µg/L)
MW-1 (con't)	3/13/1999	19.42	49.4	29.98	--	--	--	--	--	--	--	--	--	--
	3/23/1999	--	49.4	--	250,000	8,000	43,000	5,200	27,000	--	--	--	--	--
	9/29/1999	25.01	49.4	24.39	140,000	6,100	35,000	5,400	27,000	--	--	--	--	--
	12/29/1999	25.65	49.4	23.75	--	--	--	--	--	--	--	--	--	--
	3/18/2000	17.48	49.4	31.92	120,000	5,100	33,000	4,600	24,000	--	--	--	--	--
	7/18/2000	23.19	49.4	26.21	--	--	--	--	--	--	--	--	--	--
	9/26/2000	24.39	49.4	25.01	--	--	--	--	--	--	--	--	--	--
	12/28/2000	24.77	49.4	24.63	--	--	--	--	--	--	--	--	--	--
	3/20/2001	--	49.4	--	100,000	3,600	41,000	4,700	25,000	<1,250	--	--	--	--
	3/30/2001	21.93	49.4	27.47	--	--	--	--	--	--	--	--	--	--
	10/5/2001	25.58	49.4	23.82	--	--	--	--	--	--	--	--	--	--
	3/28/2002	20.74	49.4	28.66	100,000	2,800	24,000	5,400	28,900	--	--	--	--	--
	3/31/2003	22.72	49.4	26.68	100,000	2,200	19,000	4,900	21,000	--	--	--	--	--
	6/19/2003	23.17	49.4	26.23	--	--	--	--	--	--	--	--	--	--
	9/30/2003	25.35	49.4	24.05	--	--	--	--	--	--	--	--	--	--
	2/10/2004	22.44	49.4	26.96	--	--	--	--	--	--	--	--	--	--
	3/31/2004	--	49.4	--	100,000	2,100	21,000	6,200	36,000	--	--	--	--	--
	6/30/2004	24.67	49.4	24.73	--	--	--	--	--	--	--	--	--	--
	9/14/2004	27.89	49.4	21.51	160,000	1,800	16,000	5,500	30,000	--	--	--	--	--
	3/29/2006	18.84	49.4	30.56	69,000	1,400	16,000	4,900	28,000	--	--	--	--	--
	6/24/2006	20.57	49.4	28.83	--	--	--	--	--	--	--	--	--	--
	9/30/2006	23.53	49.4	25.87	120,000	1,400	13,000	5,200	29,000	<500	--	--	--	--
	12/11/2006	22.78	49.4	26.29	--	--	--	--	--	--	--	--	--	--
	3/16/2007	--	49.4	--	--	--	--	--	--	--	--	--	--	--
	6/10/2007	24.36	49.4	25.04	--	--	--	--	--	--	--	--	--	--
	9/14/2007	25.92	49.4	23.48	92,000	1,000	9,400	4,300	23,000	<250	--	--	--	--
	12/14/2007	26.22	49.4	23.18	--	--	--	--	--	--	--	--	--	--
	3/12/2008	22.4	49.4	27	--	--	--	--	--	--	--	--	--	--
	6/11/2008	24.97	49.4	24.43	--	--	--	--	--	--	--	--	--	--
	9/5/2008	26.44	49.4	22.96	110,000	1,000	11,000	4,200	21,000	<250	--	--	--	--
12/13/2008	27.16	49.4	22.24	--	--	--	--	--	--	--	--	--	--	
3/14/2009	21.82	49.4	27.58	110,000	1,000	14,000	3,700	21,000	<1,000	--	--	--	--	
12/7/2009	26.42	49.4	22.98	49,000	540	5,500	2,000	9,400	<100	--	--	--	--	
3/15/2010	21.21	49.4	28.19	--	--	--	--	--	--	--	--	--	--	

**TABLE 1
GROUNDWATER ELEVATION AND ANALYTICAL SUMMARY**

German Autocraft, 301 E. 14th Street, San Leandro, California

Well Number	Date Collected	Depth to Water (feet)	Top of Casing Elevation (ft msl)	Grouwater Elevation (ft msl)	GRO[1] (µg/L)	Benzene (µg/L)	Toluene (µg/L)	Ethylbenzene (µg/L)	Total Xylenes (µg/L)	MTBE [3,4] (µg/L)	TBA (µg/L)	DIPE (µg/L)	ETBE (µg/L)	TAME (µg/L)
MW-2	1/6/1995	--	--	--	980,000	9,400	5,600	19,000	42,000	--	--	--	--	--
	2/10/1995	20.52	50.14	29.62	--	--	--	--	--	--	--	--	--	--
	7/7/1995	23.55	50.02	26.47	71,000	5,300	1,800	6,100	9,000	--	--	--	--	--
	8/10/1995	24.62	50.02	25.4	--	--	--	--	--	--	--	--	--	--
	9/11/1995	25.53	50.02	24.49	--	--	--	--	--	--	--	--	--	--
	10/2/1995	26.08	50.02	23.94	40,000	2,900	200	2,800	3,600	--	--	--	--	--
	11/7/1995	26.89	50.02	23.13	--	--	--	--	--	--	--	--	--	--
	12/8/1995	27.47	50.02	22.55	--	--	--	--	--	--	--	--	--	--
	1/12/1996	25.82	50.02	24.2	260,000	2,600	2,200	6,300	7,800	<12,500	--	--	--	--
	2/12/1996	20.99	50.02	29.03	--	--	--	--	--	--	--	--	--	--
	3/12/1996	18.42	50.02	31.6	--	--	--	--	--	--	--	--	--	--
	4/13/1996	20.77	50.02	29.25	30,000	1,900	370	2,300	2,400	520 [2]	--	--	--	--
	4/29/1996	--	50.02	--	--	930	<25	1,200	1,400	--	--	--	--	--
	5/14/1996	22.34	50.02	27.68	--	--	--	--	--	--	--	--	--	--
	6/20/1996	23.05	50.02	26.97	--	--	--	--	--	--	--	--	--	--
	7/26/1996	24.28	50.02	25.74	180,000	1,400	640	2,100	5,000	<5,000	--	--	--	--
	8/19/1996	25.05	50.02	24.97	--	--	--	--	--	--	--	--	--	--
	9/17/1996	25.8	50.02	24.22	--	--	--	--	--	--	--	--	--	--
	10/21/1996	26.59	50.02	23.43	62,000	2,100	<0.5	2,100	2,700	--	--	--	--	--
	11/27/1996	25.93	50.02	24.09	--	--	--	--	--	--	--	--	--	--
	12/27/1996	21.99	50.02	28.03	--	--	--	--	--	--	--	--	--	--
	1/28/1997	17.31	50.02	32.71	46,000	1,500	94	1,800	2,000	--	--	--	--	--
	4/25/1997	23.14	50.02	26.88	23,000	790	26	820	730	--	--	--	--	--
	7/17/1997	25.71	50.02	24.31	95,000	2,200	<0.5	3,100	4,300	--	--	--	--	--
	10/21/1997	27.33	50.02	22.69	31,000	2,000	<0.5	2,100	1,900	--	--	--	--	--
	3/10/1998	15.82	50.02	34.2	19,000	730	44	820	1,000	--	--	--	--	--
	6/6/1998	19.61	50.02	30.41	16,000	670	1,100	510	1,200	--	--	--	--	--
	9/30/1998	24.34	50.02	25.68	24,000	600	77	680	580	--	--	--	--	--
	12/30/1998	25.09	50.02	24.93	9,300	510	96	450	480	--	--	--	--	--
	3/13/1999	20.22	50.02	29.8	--	--	--	--	--	--	--	--	--	--
3/23/1999	--	50.02	--	5,700	580	9.4	400	280	--	--	--	--	--	
9/29/1999	25.9	50.02	24.12	17,000	880	240	830	1,000	--	--	--	--	--	
12/29/1999	26.5	50.02	23.52	11,000	800	11	860	780	--	--	--	--	--	
3/18/2000	18.15	50.02	31.87	11,000	790	14	520	450	--	--	--	--	--	
7/18/2000	24.01	50.02	26.01	10,000	560	27	630	530	--	--	--	--	--	
9/26/2000	25.33	50.02	24.69	6,800	450	7.4	290	200	--	--	--	--	--	
12/28/2000	25.63	50.02	24.39	12,000	540	30	420	330	--	--	--	--	--	
3/30/2001	22.71	50.02	27.31	3,500	230	<10	<10	<10	<100	--	--	--	--	

TABLE 1
GROUNDWATER ELEVATION AND ANALYTICAL SUMMARY
 German Autocraft, 301 E. 14th Street, San Leandro, California

Well Number	Date Collected	Depth to Water (feet)	Top of Casing Elevation (ft msl)	Grouwater Elevation (ft msl)	GRO[1] (µg/L)	Benzene (µg/L)	Toluene (µg/L)	Ethylbenzene (µg/L)	Total Xylenes (µg/L)	MTBE [3,4] (µg/L)	TBA (µg/L)	DIPE (µg/L)	ETBE (µg/L)	TAME (µg/L)
MW-2 (con't)	10/5/2001	26.38	50.02	23.64	--	--	--	--	--	--	--	--	--	--
	3/28/2002	21.59	50.02	28.43	7,000	570	16	170	71	--	--	--	--	--
	9/30/2002	25.84	50.02	24.18	--	--	--	--	--	--	--	--	--	--
	3/31/2003	23.63	50.02	26.39	5,000	620	<12.5	71	<25	--	--	--	--	--
	6/19/2003	23.98	50.02	26.04	--	--	--	--	--	--	--	--	--	--
	9/30/2003	26.19	50.02	23.83	--	--	--	--	--	--	--	--	--	--
	2/10/2004	23.27	50.02	26.75	--	--	--	--	--	--	--	--	--	--
	3/31/2004	--	50.02	--	8,200	500	<12.5	65	<25	--	--	--	--	--
	6/30/2004	25.45	50.02	24.57	--	--	--	--	--	--	--	--	--	--
	9/14/2004	26.7	50.02	23.32	9,000	560	<13	57	<25	--	--	--	--	--
	3/29/2006	19.61	50.02	30.41	5,200	1,400	<20	52	<20	--	--	--	--	--
	6/24/2006	21.41	50.02	28.61	--	--	--	--	--	--	--	--	--	--
	9/30/2006	24.37	50.02	25.65	4,800	900	64	22	110	<50	--	--	--	--
	12/11/2006	23.92	50.02	26.1	--	--	--	--	--	--	--	--	--	--
	3/16/2007	22.78	50.02	27.24	--	--	--	--	--	--	--	--	--	--
	6/10/2007	25.12	50.02	24.9	--	--	--	--	--	--	--	--	--	--
	9/14/2007	26.63	50.02	23.39	11,000	2,200	53	72	150	<50	--	--	--	--
	12/14/2007	26.58	50.02	23.44	--	--	--	--	--	--	--	--	--	--
	3/12/2008	23.1	50.02	26.92	--	--	--	--	--	--	--	--	--	--
	6/11/2008	25.71	50.02	24.31	--	--	--	--	--	--	--	--	--	--
9/5/2008	27.14	50.02	22.88	10,000	1,000	49	120	120	<100	--	--	--	--	
12/13/2008	27.83	50.02	22.19	--	--	--	--	--	--	--	--	--	--	
3/14/2009	22.38	50.02	27.64	9,800	270	28	210	110	<110	--	--	--	--	
6/3/2009	25.27	50.02	24.75	--	--	--	--	--	--	--	--	--	--	
12/7/2009	27.11	50.02	22.91	9,000	150	48	170	110	<50	--	--	--	--	
3/15/2010	21.98	50.02	28.04	--	--	--	--	--	--	--	--	--	--	

TABLE 1
GROUNDWATER ELEVATION AND ANALYTICAL SUMMARY
 German Autocraft, 301 E. 14th Street, San Leandro, California

Well Number	Date Collected	Depth to Water (feet)	Top of Casing Elevation (ft msl)	Grouwater Elevation (ft msl)	GRO[1] (µg/L)	Benzene (µg/L)	Toluene (µg/L)	Ethyl-benzene (µg/L)	Total Xylenes (µg/L)	MTBE [3,4] (µg/L)	TBA (µg/L)	DIPE (µg/L)	ETBE (µg/L)	TAME (µg/L)
MW-3	1/6/1995	--	49.32	--	740,000	11,000	2,300	8,300	28,000	--	--	--	--	--
	2/10/1995	19.75	49.32	29.57	--	--	--	--	--	--	--	--	--	--
	7/7/1995	22.82	49.32	26.5	86,000	12,000	8,600	4,900	19,000	--	--	--	--	--
	8/10/1995	23.88	49.32	25.44	--	--	--	--	--	--	--	--	--	--
	9/11/1995	24.78	49.32	24.54	--	--	--	--	--	--	--	--	--	--
	10/2/1995	25.32	49.32	24	100,000	15,000	11,000	6,000	20,000	--	--	--	--	--
	11/7/1995	26.11	49.32	23.21	--	--	--	--	--	--	--	--	--	--
	12/8/1995	26.7	49.32	22.62	--	--	--	--	--	--	--	--	--	--
	1/12/1996	25.07	49.32	24.25	84,000	6,500	4,100	3,200	12,000	<5,000	--	--	--	--
	2/12/1996	20.32	49.32	29	--	--	--	--	--	--	--	--	--	--
	3/12/1996	17.65	49.32	31.67	--	--	--	--	--	--	--	--	--	--
	4/13/1996	20.06	49.32	29.26	48,000	7,600	3,600	2,800	9,400	<2,500	--	--	--	--
	5/14/1996	21.61	49.32	27.71	--	--	--	--	--	--	--	--	--	--
	6/20/1996	22.32	49.32	27	--	--	--	--	--	--	--	--	--	--
	7/26/1996	23.65	49.32	25.67	62,000	6,400	3,100	3,000	11,000	<2,500	--	--	--	--
	8/19/1996	24.31	49.32	25.01	--	--	--	--	--	--	--	--	--	--
	9/17/1996	25.05	49.32	24.27	--	--	--	--	--	--	--	--	--	--
	10/21/1996	25.84	49.32	23.48	110,000	5,400	2,400	2,500	9,800	--	--	--	--	--
	11/27/1996	25.19	49.32	24.13	--	--	--	--	--	--	--	--	--	--
	12/27/1996	21.21	49.32	28.11	--	--	--	--	--	--	--	--	--	--
	1/28/1997	16.54	49.32	32.78	130,000	5,500	15,000	2,300	12,000	--	--	--	--	--
	4/25/1997	22.38	49.32	26.94	180,000	6,900	20,000	2,600	13,000	--	--	--	--	--
	7/17/1997	24.95	49.32	24.37	69,000	5,100	1,100	1,800	8,600	--	--	--	--	--
	10/21/1997	26.59	49.32	22.73	58,000	4,300	1,300	2,100	8,000	--	--	--	--	--
	3/10/1998	15.19	49.32	34.13	25,000	3,000	1,300	1,100	3,700	--	--	--	--	--
	6/6/1998	18.85	49.32	30.47	52,000	4,400	1,900	2,300	6,900	--	--	--	--	--
	9/30/1998	23.57	49.32	25.75	42,000	4,300	1,400	1,800	6,600	--	--	--	--	--
	12/30/1998	24.33	49.32	24.99	34,000	4,200	770	2,300	9,000	--	--	--	--	--
	3/13/1999	19.49	49.32	29.83	44,000	3,500	1,000	1,700	5,200	--	--	--	--	--
	9/29/1999	25.12	49.32	24.2	39,000	6,000	840	2,400	8,100	--	--	--	--	--
	12/29/1999	25.72	49.32	23.6	39,000	4,600	790	2,400	8,100	--	--	--	--	--
	3/18/2000	17.5	49.32	31.82	21,000	3,100	550	1,400	4,100	--	--	--	--	--
7/18/2000	23.28	49.32	26.04	30,000	5,000	950	2,000	5,700	--	--	--	--	--	
9/26/2000	24.52	49.32	24.8	36,000	5,300	640	2,400	9,900	--	--	--	--	--	
12/28/2000	24.87	49.32	24.45	33,000	4,700	450	2,100	6,400	--	--	--	--	--	
3/20/2001	--	49.32	--	21,000	2,000	260	570	3,000	<500	--	--	--	--	
3/30/2001	21.93	49.32	27.39	--	--	--	--	--	--	--	--	--	--	
10/5/2001	25.62	49.32	23.7	--	--	--	--	--	--	--	--	--	--	

TABLE 1
GROUNDWATER ELEVATION AND ANALYTICAL SUMMARY
 German Autocraft, 301 E. 14th Street, San Leandro, California

Well Number	Date Collected	Depth to Water (feet)	Top of Casing Elevation (ft msl)	Grouwater Elevation (ft msl)	GRO[1] (µg/L)	Benzene (µg/L)	Toluene (µg/L)	Ethyl-benzene (µg/L)	Total Xylenes (µg/L)	MTBE [3,4] (µg/L)	TBA (µg/L)	DIPE (µg/L)	ETBE (µg/L)	TAME (µg/L)
MW-3 (con't)	3/28/2002	20.83	49.32	28.49	--	--	--	--	--	--	--	--	--	--
	9/30/2002	25.2	49.32	24.12	--	--	--	--	--	--	--	--	--	--
	3/31/2003	22.82	49.32	26.5	25,000	3,200	280	1,600	4,200	--	--	--	--	--
	6/19/2003	23.29	49.32	26.03	--	--	--	--	--	--	--	--	--	--
	9/30/2003	25.5	49.32	23.82	--	--	--	--	--	--	--	--	--	--
	2/10/2004	22.53	49.32	26.79	--	--	--	--	--	--	--	--	--	--
	3/31/2004	--	49.32	--	11,000	1,000	940	550	1,900	--	--	--	--	--
	6/30/2004	24.73	49.32	24.59	--	--	--	--	--	--	--	--	--	--
	9/14/2004	27.93	49.32	21.39	42,000	3,600	190	2,200	4,800	--	--	--	--	--
	3/29/2006	18.87	49.32	30.45	7,200	180	17	460	680	--	--	--	--	--
	6/24/2006	22.65	49.32	26.67	--	--	--	--	--	--	--	--	--	--
	9/30/2006	24.49	49.32	24.83	7,100	130	94	500	820	<50	--	--	--	--
	12/11/2006	23.03	49.32	26.29	--	--	--	--	--	--	--	--	--	--
	3/16/2007	21.97	49.32	27.35	--	--	--	--	--	--	--	--	--	--
	6/10/2007	24.28	49.32	25.04	--	--	--	--	--	--	--	--	--	--
	9/14/2007	25.75	49.32	23.57	6,700	16	44	200	400	<10	--	--	--	--
	12/14/2007	25.96	49.32	23.36	--	--	--	--	--	--	--	--	--	--
	3/12/2008	22.31	49.32	27.01	--	--	--	--	--	--	--	--	--	--
	6/11/2008	24.8	49.32	24.52	--	--	--	--	--	--	--	--	--	--
	9/5/2008	26.23	49.32	23.09	6,300	7.6	82	92	290	<5.0	--	--	--	--
12/13/2008	26.93	49.32	22.39	--	--	--	--	--	--	--	--	--	--	
3/14/2009	21.65	49.32	27.67	3,300	13	17	56	140	<50	--	--	--	--	
12/7/2009	26.2	49.32	23.12	2,800	13	43	74	150	<50	--	--	--	--	
3/15/2010	21.15	49.32	28.17	--	--	--	--	--	--	--	--	--	--	

TABLE 1
GROUNDWATER ELEVATION AND ANALYTICAL SUMMARY
 German Autocraft, 301 E. 14th Street, San Leandro, California

Well Number	Date Collected	Depth to Water (feet)	Top of Casing Elevation (ft msl)	Grouwater Elevation (ft msl)	GRO[1] (µg/L)	Benzene (µg/L)	Toluene (µg/L)	Ethyl-benzene (µg/L)	Total Xylenes (µg/L)	MTBE [3,4] (µg/L)	TBA (µg/L)	DIPE (µg/L)	ETBE (µg/L)	TAME (µg/L)
MW-4	12/30/1998	24.56	49.61	25.05	12,000	1,200	1,100	290	1,400	--	--	--	--	--
	3/13/1999	19.72	49.61	29.89	--	--	--	--	--	--	--	--	--	--
	3/23/1999	--	49.61	--	89,000	5,900	8,700	2,000	9,200	--	--	--	--	--
	9/29/1999	25.34	49.61	24.27	48,000	5,300	6,800	1,700	7,700	--	--	--	--	--
	12/29/1999	25.97	49.61	23.64	--	--	--	--	--	--	--	--	--	--
	3/18/2000	17.76	49.61	31.85	44,000	4,500	7,500	2,200	11,000	--	--	--	--	--
	12/28/2000	25.09	49.61	24.52	--	--	--	--	--	--	--	--	--	--
	3/30/2001	22.21	49.61	27.4	10,000	700	620	<10	1,900	<100	--	--	--	--
	10/5/2001	25.84	49.61	23.77	--	--	--	--	--	--	--	--	--	--
	3/28/2002	21.03	49.61	28.58	30,000	3,700	3,100	1,100	4,100	--	--	--	--	--
	9/30/2002	25.29	49.61	24.32	--	--	--	--	--	--	--	--	--	--
	3/31/2003	23.02	49.61	26.59	25,000	2,000	2,100	820	2,900	--	--	--	--	--
	6/19/2003	23.45	49.61	26.16	--	--	--	--	--	--	--	--	--	--
	9/30/2003	25.65	49.61	23.96	--	--	--	--	--	--	--	--	--	--
	3/31/2004	--	49.61	--	24,000	2,500	200	1,400	2,800	--	--	--	--	--
	9/14/2004	28.16	49.61	21.45	14,000	760	550	430	1,600	--	--	--	--	--
	3/29/2006	19.87	49.61	29.74	17,000	2,000	1,200	910	2,400	--	--	--	--	--
	6/24/2006	22.86	49.61	26.75	--	--	--	--	--	--	--	--	--	--
	9/30/2006	23.94	49.61	25.67	4,000	440	120	240	360	<50	--	--	--	--
	12/11/2006	23.36	49.61	26.25	--	--	--	--	--	--	--	--	--	--
	3/16/2007	22.26	49.61	27.35	--	--	--	--	--	--	--	--	--	--
	6/10/2007	24.6	49.61	25.01	--	--	--	--	--	--	--	--	--	--
	9/14/2007	26.11	49.61	23.5	10,000	1,300	96	440	560	<50	--	--	--	--
	12/14/2007	26.39	49.61	23.22	--	--	--	--	--	--	--	--	--	--
	3/12/2008	22.62	49.61	26.99	--	--	--	--	--	--	--	--	--	--
	6/11/2008	25.19	49.61	24.42	--	--	--	--	--	--	--	--	--	--
	9/5/2008	26.64	49.61	22.97	12,000	1,400	110	960	840	<300	--	--	--	--
	12/13/2008	27.36	49.61	22.25	--	--	--	--	--	--	--	--	--	--
	3/14/2009	21.96	49.61	27.65	44,000	1,700	1,000	2,600	6,700	<250	--	--	--	--
	12/7/2009	26.6	49.61	23.01	26,000	920	160	2,100	3,200	<250	--	--	--	--
3/15/2010	21.59	49.61	28.02	--	--	--	--	--	--	--	--	--	--	

TABLE 1
GROUNDWATER ELEVATION AND ANALYTICAL SUMMARY
 German Autocraft, 301 E. 14th Street, San Leandro, California

Well Number	Date Collected	Depth to Water (feet)	Top of Casing Elevation (ft msl)	Grouwater Elevation (ft msl)	GRO[1] (µg/L)	Benzene (µg/L)	Toluene (µg/L)	Ethyl-benzene (µg/L)	Total Xylenes (µg/L)	MTBE [3,4] (µg/L)	TBA (µg/L)	DIPE (µg/L)	ETBE (µg/L)	TAME (µg/L)	
MW-5	12/30/1998	24.51	49.57	25.06	170	1.1	<0.5	<0.5	4.8	--	--	--	--	--	
	3/13/1999	19.64	49.57	29.93	--	--	--	--	--	--	--	--	--	--	
	3/22/1999	--	49.57	--	470	3.8	0.51	2	<0.5	--	--	--	--	--	
	9/29/1999	25.31	49.57	24.26	1,200	13	4.2	2.7	4.2	--	--	--	--	--	
	3/18/2000	25.93	49.57	23.64	660	5.5	0.62	1.6	1.7	--	--	--	--	--	
	3/28/2002	17.63	49.57	31.94	--	--	--	--	--	--	--	--	--	--	
	3/29/2006	--	49.57	--	190	<0.5	<0.5	<0.5	<0.5	--	--	--	--	--	
	9/30/2006	Dry	49.57	n/a	--	--	--	--	--	--	--	--	--	--	--
	9/14/2007	Dry	49.57	n/a	--	--	--	--	--	--	--	--	--	--	--
	12/14/2007	Dry	49.57	n/a	--	--	--	--	--	--	--	--	--	--	--
	6/11/2008	Dry	49.57	n/a	--	--	--	--	--	--	--	--	--	--	--
	9/5/2008	Dry	49.57	n/a	--	--	--	--	--	--	--	--	--	--	--
	12/13/2008	Dry	49.57	n/a	--	--	--	--	--	--	--	--	--	--	--
	3/14/2009	Dry	49.57	n/a	--	--	--	--	--	--	--	--	--	--	--
	12/7/2009	Dry	49.57	n/a	--	--	--	--	--	--	--	--	--	--	--
	3/15/2010	21.46	49.57	28.11	--	--	--	--	--	--	--	--	--	--	--

TABLE 1
GROUNDWATER ELEVATION AND ANALYTICAL SUMMARY
 German Autocraft, 301 E. 14th Street, San Leandro, California

Well Number	Date Collected	Depth to Water (feet)	Top of Casing Elevation (ft msl)	Grouwater Elevation (ft msl)	GRO[1] (µg/L)	Benzene (µg/L)	Toluene (µg/L)	Ethylbenzene (µg/L)	Total Xylenes (µg/L)	MTBE [3,4] (µg/L)	TBA (µg/L)	DIPE (µg/L)	ETBE (µg/L)	TAME (µg/L)
MW-6	12/30/1998	22.92	48.06	25.14	400	1	<0.5	<0.5	4.8	--	--	--	--	--
	3/13/1999	18.09	48.06	29.97	--	--	--	--	--	--	--	--	--	--
	3/22/1999	--	48.06	--	390	<0.5	<0.5	<0.5	<0.5	--	--	--	--	--
	9/29/1999	23.68	48.06	24.38	330	1.8	1.4	1.5	<0.5	--	--	--	--	--
	12/29/1999	24.31	48.06	23.75	--	--	--	--	--	--	--	--	--	--
	3/18/2000	16.2	48.06	31.86	200	1.3	<0.5	<0.5	<0.5	--	--	--	--	--
	7/18/2000	21.84	48.06	26.22	--	--	--	--	--	--	--	--	--	--
	9/26/2000	23.11	48.06	24.95	240	1.5	<0.5	<0.5	<0.5	--	--	--	--	--
	12/28/2000	23.45	48.06	24.61	--	--	--	--	--	--	--	--	--	--
	3/20/2001	--	48.06	--	160	<0.5	<0.5	<0.5	<0.5	<5.0	--	--	--	--
	3/30/2001	20.65	48.06	27.41	--	--	--	--	--	--	--	--	--	--
	10/5/2001	24.24	48.06	23.82	--	--	--	--	--	--	--	--	--	--
	3/28/2002	19.41	48.06	28.65	88	0.89	<0.5	<0.5	<0.5	--	--	--	--	--
	9/30/2002	23.65	48.06	24.41	--	--	--	--	--	--	--	--	--	--
	3/29/2006	--	48.06	--	--	--	--	--	--	--	--	--	--	--
	9/30/2006	22.33	48.06	25.73	280	5.5	24	14	69	<5.0	--	--	--	--
	9/14/2007	24.58	48.06	23.48	<50	<0.5	<0.5	<0.5	<0.5	<5.0	--	--	--	--
	12/14/2007	24.88	48.06	23.18	--	--	--	--	--	--	--	--	--	--
	3/12/2008	21.03	48.06	27.03	--	--	--	--	--	--	--	--	--	--
	6/11/2008	23.62	48.06	24.44	--	--	--	--	--	--	--	--	--	--
9/5/2008	25.1	48.06	22.96	84	0.92	0.76	1.7	3.5	<5.0	--	--	--	--	
12/13/2008	25.81	48.06	22.25	--	--	--	--	--	--	--	--	--	--	
6/3/2009	23.2	48.06	24.86	--	--	--	--	--	--	--	--	--	--	
3/15/2010	19.87	48.06	28.19	--	--	--	--	--	--	--	--	--	--	

TABLE 1
GROUNDWATER ELEVATION AND ANALYTICAL SUMMARY
 German Autocraft, 301 E. 14th Street, San Leandro, California

Well Number	Date Collected	Depth to Water (feet)	Top of Casing Elevation (ft msl)	Grouwater Elevation (ft msl)	GRO[1] (µg/L)	Benzene (µg/L)	Toluene (µg/L)	Ethyl-benzene (µg/L)	Total Xylenes (µg/L)	MTBE [3,4] (µg/L)	TBA (µg/L)	DIPE (µg/L)	ETBE (µg/L)	TAME (µg/L)
MW-8	12/30/1998	24.21	49.35	25.14	2,200	70	0.94	26	15	--	--	--	--	--
	3/13/1999	--	49.35	--	--	--	--	--	--	--	--	--	--	--
	3/23/1999	--	49.35	--	2,300	34	1.1	15	13	--	--	--	--	--
	9/29/1999	--	49.35	--	8,800	140	<50	53	<50	--	--	--	--	--
	12/29/1999	--	49.35	--	1,900	64	1	22	23	--	--	--	--	--
	3/18/2000	--	49.35	--	1,400	36	<0.5	12	9.3	--	--	--	--	--
	7/18/2000	--	49.35	--	3,000	67	9.8	38	38	--	--	--	--	--
	9/26/2000	--	49.35	--	1,200	24	3	24	15	--	--	--	--	--
	12/28/2000	--	49.35	--	1,200	47	3.7	17	18	--	--	--	--	--
	3/20/2001	--	49.35	--	1,300	7.8	<2.5	<2.5	14	<25	--	--	--	--
	3/30/2001	--	49.35	--	--	--	--	--	--	--	--	--	--	--
	10/5/2001	--	49.35	--	1,800	28	<2.5	20	23	--	--	--	--	--
	3/28/2002	--	49.35	--	1,100	12	1.7	11	10.8	--	--	--	--	--
	9/30/2002	--	49.35	--	1,400	15	24	32	22	--	--	--	--	--
	9/30/2006	24.07	49.35	25.28	760	4.9	31	13	64	<5.0	--	--	--	--
	3/16/2007	--	49.35	--	370	<0.5	8.1	0.52	0.94	<5.0	--	--	--	--
	9/14/2007	26.12	49.35	23.23	1,300	1.3	20	3	1.6	<5.0	--	--	--	--
	12/14/2007	26.35	49.35	23	--	--	--	--	--	--	--	--	--	--
	3/12/2008	22.65	49.35	26.7	520	1.4	11	3.9	5.6	<5.0	--	--	--	--
	6/11/2008	25.23	49.35	24.12	--	--	--	--	--	--	--	--	--	--
	9/5/2008	26.62	49.35	22.73	1,800	1.9	30	5	4	<25	--	--	--	--
12/13/2008	27.3	49.35	22.05	--	--	--	--	--	--	--	--	--	--	
3/14/2009	21.8	49.35	27.55	950	3.1	42	36	180	<5.0	--	--	--	--	
6/3/2009	24.83	49.35	24.52	--	--	--	--	--	--	--	--	--	--	
12/7/2009	26.58	49.35	22.77	2,200	2.2	42	10	19	<5.0	--	--	--	--	
3/15/2010	21.48	49.35	27.87	90	<0.50	<0.50	<0.50	<0.50	<0.50	--	--	--	--	

TABLE 1
GROUNDWATER ELEVATION AND ANALYTICAL SUMMARY
 German Autocraft, 301 E. 14th Street, San Leandro, California

Well Number	Date Collected	Depth to Water (feet)	Top of Casing Elevation (ft msl)	Grouwater Elevation (ft msl)	GRO[1] (µg/L)	Benzene (µg/L)	Toluene (µg/L)	Ethyl-benzene (µg/L)	Total Xylenes (µg/L)	MTBE [3,4] (µg/L)	TBA (µg/L)	DIPE (µg/L)	ETBE (µg/L)	TAME (µg/L)
MW-9	12/30/1998	23.98	48.77	24.79	25,000	23	<10	180	620	--	--	--	--	--
	3/13/1999	19.19	48.77	29.58	--	--	--	--	--	--	--	--	--	--
	3/23/1999	--	48.77	--	27,000	35	<20	600	920	--	--	--	--	--
	9/29/1999	24.72	48.77	24.05	42,000	140	130	1,000	1,700	--	--	--	--	--
	12/29/1999	25.32	48.77	23.45	1,100,000	1,200	1,300	4,300	8,700	--	--	--	--	--
	3/18/2000	17.31	48.77	31.46	17,000	89	46	10	600	--	--	--	--	--
	7/18/2000	22.94	48.77	25.83	12,000	39	8.2	540	760	--	--	--	--	--
	9/26/2000	24.16	48.77	24.61	11,000	19	<5	470	610	--	--	--	--	--
	12/28/2000	24.48	48.77	24.29	22,000	100	<100	610	770	--	--	--	--	--
	3/20/2001	--	48.77	--	8,200	40	<10	14	210	<100	--	--	--	--
	3/30/2001	21.65	48.77	27.12	--	--	--	--	--	--	--	--	--	--
	10/5/2001	25.23	48.77	23.54	77,000	<100	110	780	850	--	--	--	--	--
	3/28/2002	20.45	48.77	28.32	11,000	34	6.1	220	180	--	--	--	--	--
	9/30/2002	24.66	48.77	24.11	34,000	<125	140	240	370	--	--	--	--	--
	3/31/2003	22.44	48.77	26.33	6,200	<12.5	<12.5	130	87	--	--	--	--	--
	6/19/2003	22.87	48.77	25.9	--	--	--	--	--	--	--	--	--	--
	9/30/2003	25	48.77	23.77	9,700	52	<25	160	87	--	--	--	--	--
	2/10/2004	22.13	48.77	26.64	--	--	--	--	--	--	--	--	--	--
	6/30/2004	24.55	48.77	24.22	--	--	--	--	--	--	--	--	--	--
	9/14/2004	25.69	48.77	23.08	9,500	48	<25	93	<50	--	--	--	--	--
	3/29/2006	16.74	48.77	32.03	6,200	<0.5	<0.5	57	11	--	--	--	--	--
	6/24/2006	22.43	48.77	26.34	--	--	--	--	--	--	--	--	--	--
	9/30/2006	23.4	48.77	25.37	2,200	3.7	31	37	40	<17	--	--	--	--
	12/11/2006	22.78	48.77	25.99	--	--	--	--	--	--	--	--	--	--
	3/16/2007	21.76	48.77	27.01	3,200	2.2	37	18	2.9	--	--	--	--	--
	9/14/2007	25.5	48.77	23.27	2,600	1.4	28	13	3.2	<5.0	--	--	--	--
	12/14/2007	25.83	48.77	22.94	--	--	--	--	--	--	--	--	--	--
	3/12/2008	22.08	48.77	26.69	2,800	2.3	32	12	5.3	<5.0	--	--	--	--
	6/11/2008	24.61	48.77	24.16	--	--	--	--	--	--	--	--	--	--
	9/5/2008	26.04	48.77	22.73	3,800	2.5	40	6.1	2.8	<100	--	--	--	--
	12/13/2008	26.74	48.77	22.03	--	--	--	--	--	--	--	--	--	--
	3/14/2009	21.46	48.77	27.31	7,100	11	63	50	120	<50	--	--	--	--
6/3/2009	24.21	48.77	24.56	--	--	--	--	--	--	--	--	--	--	
12/7/2009	26.03	48.77	22.74	3,600	4	34	18	22	<5.0	--	--	--	--	
3/15/2010	20.91	48.77	27.86	2,900	1.1	<1.0	11	<1.0	<1.0	--	--	--	--	

TABLE 1
GROUNDWATER ELEVATION AND ANALYTICAL SUMMARY
 German Autocraft, 301 E. 14th Street, San Leandro, California

Well Number	Date Collected	Depth to Water (feet)	Top of Casing Elevation (ft msl)	Grouwater Elevation (ft msl)	GRO[1] (µg/L)	Benzene (µg/L)	Toluene (µg/L)	Ethylbenzene (µg/L)	Total Xylenes (µg/L)	MTBE [3,4] (µg/L)	TBA (µg/L)	DIPE (µg/L)	ETBE (µg/L)	TAME (µg/L)
MW-10	12/30/1998	25.15	49.93	24.78	6,900	130	19	140	210	--	--	--	--	--
	3/13/1999	20.62	49.93	29.31	--	--	--	--	--	--	--	--	--	--
	3/23/1999	--	49.93	--	6,600	150	33	240	170	--	--	--	--	--
	9/29/1999	26.13	49.93	23.8	9,300	60	38	280	150	--	--	--	--	--
	12/29/1999	26.7	49.93	23.23	5,800	87	10	420	180	--	--	--	--	--
	3/18/2000	18.67	49.93	31.26	3,800	180	11	220	120	--	--	--	--	--
	7/18/2000	24.38	49.93	25.55	9,100	120	33	210	130	--	--	--	--	--
	9/26/2000	25.59	49.93	24.34	4,500	22	8.8	1.3	18	--	--	--	--	--
	12/28/2000	25.9	49.93	24.03	3,900	55	13	98	38	--	--	--	--	--
	3/30/2001	23.14	49.93	26.79	4,500	48	6	<5	23	81 / <5.0	--	--	--	--
	10/5/2001	26.6	49.93	23.33	5,200	70	28	41	30	--	--	--	--	--
	3/28/2002	21.87	49.93	28.06	7,400	45	20	210	66	--	--	--	--	--
	9/30/2002	26.05	49.93	23.88	670	54	5.9	76	23	--	--	--	--	--
	3/31/2003	23.87	49.93	26.06	5,700	31	38	67	27	--	--	--	--	--
	6/19/2003	24.28	49.93	25.65	--	--	--	--	--	--	--	--	--	--
	9/30/2003	26.37	49.93	23.56	7,400	61	<50	<50	<100	--	--	--	--	--
	2/10/2004	23.54	49.93	26.39	--	--	--	--	--	--	--	--	--	--
	6/30/2004	25.71	49.93	24.22	--	--	--	--	--	--	--	--	--	--
	9/14/2004	26.85	49.93	23.08	9,100	47	<25	51	<50	--	--	--	--	--
	3/29/2006	20.18	49.93	29.75	6,800	140	18	270	160	--	--	--	--	--
	6/24/2006	23.87	49.93	26.06	--	--	--	--	--	--	--	--	--	--
	9/30/2006	24.8	49.93	25.13	5,700	61	30	78	120	<100	--	--	--	--
	3/16/2007	23.09	49.93	26.84	10,000	71	15	46	25	<50	--	--	--	--
	9/14/2007	26.87	49.93	23.06	5,800	55	18	22	15	<10	--	--	--	--
	12/14/2007	27.14	49.93	22.79	--	--	--	--	--	--	--	--	--	--
	3/12/2008	23.48	49.93	26.45	9,300	240	23	48	37	<50	--	--	--	--
	6/11/2008	25.98	49.93	23.95	--	--	--	--	--	--	--	--	--	--
	9/5/2008	27.38	49.93	22.55	8,400	120	12	18	16	<250	--	--	--	--
	12/13/2008	28.04	49.93	21.89	--	--	--	--	--	--	--	--	--	--
	3/14/2009	22.73	49.93	27.2	8,100	300	25	36	72	<250	--	--	--	--
12/7/2009	27.33	49.93	22.6	8,400	160	26	32	34	<100	--	--	--	--	
3/15/2010	22.27	49.93	27.66	5,200	110	4.1	29	16	<2.0	--	--	--	--	

TABLE 1
GROUNDWATER ELEVATION AND ANALYTICAL SUMMARY
 German Autocraft, 301 E. 14th Street, San Leandro, California

Well Number	Date Collected	Depth to Water (feet)	Top of Casing Elevation (ft msl)	Grouwater Elevation (ft msl)	GRO[1] (µg/L)	Benzene (µg/L)	Toluene (µg/L)	Ethyl-benzene (µg/L)	Total Xylenes (µg/L)	MTBE [3,4] (µg/L)	TBA (µg/L)	DIPE (µg/L)	ETBE (µg/L)	TAME (µg/L)
MW-11	12/30/1998	23.15	47.93	24.78	80	<0.5	<0.5	0.93	1.6	--	--	--	--	--
	3/13/1999	18.37	47.93	29.56	--	--	--	--	--	--	--	--	--	--
	3/23/1999	--	47.93	--	<50	<0.5	<0.5	<0.5	<0.5	--	--	--	--	--
	9/29/1999	23.9	47.93	24.03	94	<0.5	<0.5	<0.5	<0.5	--	--	--	--	--
	12/29/1999	24.5	47.93	23.43	--	--	--	--	--	--	--	--	--	--
	3/18/2000	16.55	47.93	31.38	<50	<0.5	<0.5	<0.5	<0.5	--	--	--	--	--
	7/18/2000	22.12	47.93	25.81	--	--	--	--	--	--	--	--	--	--
	9/26/2000	23.35	47.93	24.58	<50	<0.5	<0.5	<0.5	<0.5	--	--	--	--	--
	12/28/2000	23.67	47.93	24.26	--	--	--	--	--	--	--	--	--	--
	3/20/2001	--	47.93	--	<50	<0.5	<0.5	<0.5	<0.5	<5.0	--	--	--	--
	3/30/2001	20.9	47.93	27.03	--	--	--	--	--	--	--	--	--	--
	10/5/2001	24.41	47.93	23.52	--	--	--	--	--	--	--	--	--	--
	3/28/2002	19.62	47.93	28.31	<50	<0.5	<0.5	<0.5	<1.5	--	--	--	--	--
	9/30/2002	23.84	47.93	24.09	--	--	--	--	--	--	--	--	--	--
	9/30/2006	22.58	47.93	25.35	160	1.8	12	7.6	40	<5.0	--	--	--	--
	9/14/2007	24.72	47.93	25.21	<50	<0.5	<0.5	<0.5	<0.5	<5.0	--	--	--	--
	12/14/2007	25	47.93	22.93	--	--	--	--	--	--	--	--	--	--
	6/11/2008	23.81	47.93	24.12	--	--	--	--	--	--	--	--	--	--
	9/5/2008	25.23	47.93	22.7	150	0.93	0.6	1.6	2.5	<5.0	--	--	--	--
	12/13/2008	25.93	47.93	22	--	--	--	--	--	--	--	--	--	--
3/15/2010	20.10	47.93	27.83	--	--	--	--	--	--	--	--	--	--	

TABLE 1
GROUNDWATER ELEVATION AND ANALYTICAL SUMMARY
 German Autocraft, 301 E. 14th Street, San Leandro, California

Well Number	Date Collected	Depth to Water (feet)	Top of Casing Elevation (ft msl)	Grouwater Elevation (ft msl)	GRO[1] (µg/L)	Benzene (µg/L)	Toluene (µg/L)	Ethyl-benzene (µg/L)	Total Xylenes (µg/L)	MTBE [3,4] (µg/L)	TBA (µg/L)	DIPE (µg/L)	ETBE (µg/L)	TAME (µg/L)
MW-12	12/30/1998	23.68	48.46	24.78	--	--	--	--	--	--	--	--	--	--
	3/13/1999	18.9	48.46	29.56	--	--	--	--	--	--	--	--	--	--
	9/29/1999	24.43	48.46	24.03	--	--	--	--	--	--	--	--	--	--
	12/29/1999	25.03	48.46	23.43	--	--	--	--	--	--	--	--	--	--
	3/18/2000	17.08	48.46	31.38	--	--	--	--	--	--	--	--	--	--
	7/18/2000	22.65	48.46	25.81	--	--	--	--	--	--	--	--	--	--
	9/26/2000	23.88	48.46	24.58	--	--	--	--	--	--	--	--	--	--
	12/28/2000	24.2	48.46	24.26	--	--	--	--	--	--	--	--	--	--
	3/20/2001	--	48.46	--	4,100	28	6.2	<5	16	90 / <5.0	--	--	--	--
	3/30/2001	21.43	48.46	27.03	--	--	--	--	--	--	--	--	--	--
	6/29/2001	--	48.46	--	4,200	26	25	19	29	--	--	--	--	--
	10/5/2001	24.94	48.46	23.52	--	--	--	--	--	--	--	--	--	--
	12/21/2001	--	48.46	--	5,300	9.7	<2.5	41	14	--	--	--	--	--
	3/28/2002	20.15	48.46	28.31	4,900	20	<2.5	69	23	--	--	--	--	--
	6/28/2002	--	48.46	--	2,600	29	<12.5	30	<25	--	--	--	--	--
	9/30/2002	24.37	48.46	24.09	700	16	4.9	19	9.8	--	--	--	--	--
	9/30/2006	22.58	48.46	26.18	2,100	6.2	15	16	38	<10	--	--	--	--
	12/11/2006	23.88	48.46	24.88	5,500	13	24	16	23	<17	--	--	--	--
	3/16/2007	21.77	48.46	26.99	4,900	11	24	16	8.5	<50	--	--	--	--
	6/10/2007	24.06	48.46	24.7	2,600	<2.5	<2.5	13	9.5	<25	--	--	--	--
	9/14/2007	--	48.46	--	--	--	--	--	--	--	--	--	--	--
	12/14/2007	25.77	48.46	22.99	--	--	--	--	--	--	--	--	--	--
	3/12/2008	--	48.46	--	--	--	--	--	--	--	--	--	--	--
	6/11/2008	24.6	48.46	23.86	6,200	11	21	26	8.1	<50	--	--	--	--
	9/5/2008	25.97	48.46	22.49	5,000	7.3	15	12	5.9	<25	--	--	--	--
	12/13/2008	26.66	48.46	21.8	4,400	7.6	19	12	9.4	<25	--	--	--	--
	3/14/2009	21.36	48.46	27.1	6,800	16	19	20	60	<50	--	--	--	--
6/3/2009	24.2	48.46	24.26	6,400	6.5	24	25	6.1	<50	--	--	--	--	
12/7/2009	--	48.46	--	--	--	--	--	--	--	--	--	--	--	
3/15/2010	20.89	48.46	27.57	5,100	5.0	<2.0	15	4.3	<2.0	--	--	--	--	

TABLE 1
GROUNDWATER ELEVATION AND ANALYTICAL SUMMARY
 German Autocraft, 301 E. 14th Street, San Leandro, California

Well Number	Date Collected	Depth to Water (feet)	Top of Casing Elevation (ft msl)	Grouwater Elevation (ft msl)	GRO[1] (µg/L)	Benzene (µg/L)	Toluene (µg/L)	Ethylbenzene (µg/L)	Total Xylenes (µg/L)	MTBE [3,4] (µg/L)	TBA (µg/L)	DIPE (µg/L)	ETBE (µg/L)	TAME (µg/L)
MW-13	12/30/1998	24.73	49.51	24.78	--	--	--	--	--	--	--	--	--	--
	3/13/1999	19.95	49.51	29.56	--	--	--	--	--	--	--	--	--	--
	9/29/1999	25.48	49.51	24.03	--	--	--	--	--	--	--	--	--	--
	12/29/1999	26.08	49.51	23.43	--	--	--	--	--	--	--	--	--	--
	3/18/2000	18.13	49.51	31.38	--	--	--	--	--	--	--	--	--	--
	7/18/2000	23.7	49.51	25.81	--	--	--	--	--	--	--	--	--	--
	9/26/2000	24.93	49.51	24.58	--	--	--	--	--	--	--	--	--	--
	12/28/2000	25.25	49.51	24.26	--	--	--	--	--	--	--	--	--	--
	3/20/2001	--	49.51	--	<50	<0.5	<0.5	<0.5	<0.5	<5.0	--	--	--	--
	3/30/2001	22.48	49.51	27.03	--	--	--	--	--	--	--	--	--	--
	6/29/2001	--	49.51	--	<50	<0.5	<0.5	<0.5	<0.5	--	--	--	--	--
	10/5/2001	25.99	49.51	23.52	<50	<0.5	<0.5	<0.5	<0.5	--	--	--	--	--
	12/21/2001	--	49.51	--	<50	<0.5	<0.5	<0.5	<0.5	--	--	--	--	--
	3/28/2002	21.2	49.51	28.31	<50	<0.5	<0.5	<0.5	<1.5	--	--	--	--	--
	6/28/2002	--	49.51	--	<50	<0.5	<0.5	<0.5	<1.0	--	--	--	--	--
	9/30/2002	25.42	49.51	24.09	<50	<0.5	<0.5	<0.5	<1.0	--	--	--	--	--
	12/21/2002	--	49.51	--	<50	<0.5	<0.5	<0.5	<1.0	--	--	--	--	--
	9/30/2006	22.58	49.51	26.93	170	2.1	13	8.1	43	<5.0	--	--	--	--
	12/11/2006	25.33	49.51	24.18	110	4.6	6.5	4.6	17	<5.0	--	--	--	--
	3/16/2007	23	49.51	26.51	<50	<0.5	<0.5	<0.5	<0.5	<5.0	--	--	--	--
	6/10/2007	25.5	49.51	24.01	54	0.8	0.84	1.3	5.4	<5.0	--	--	--	--
	9/14/2007	26.85	49.51	22.66	<50	<0.5	<0.5	<0.5	<0.5	<5.0	--	--	--	--
	12/14/2007	27.11	49.51	22.4	<50	0.76	<0.5	2.3	2.6	<5.0	--	--	--	--
	3/12/2008	23.5	49.51	26.01	<50	<0.5	<0.5	0.66	2.2	<5.0	--	--	--	--
	6/11/2008	26.02	49.51	23.49	120	0.58	0.97	1.1	2	<5.0	--	--	--	--
	9/5/2008	27.29	49.51	22.22	78	<0.5	0.6	0.98	2.1	<5.0	--	--	--	--
	12/13/2008	27.96	49.51	21.55	59	0.93	<0.5	2.5	3.8	<5.0	--	--	--	--
	3/14/2009	22.48	49.51	27.03	260	1.1	8.8	10	46	<5.0	--	--	--	--
	6/3/2009	25.61	49.51	23.9	<50	<0.5	<0.5	0.65	0.69	<5.0	--	--	--	--
	12/7/2009	27.4	49.51	22.11	190	1.2	1.6	5.8	13	<5.0	--	--	--	--
3/15/2010	22.26	49.51	27.25	<50	<0.50	<0.50	<0.50	<0.50	<0.50	--	--	--	--	

TABLE 1
GROUNDWATER ELEVATION AND ANALYTICAL SUMMARY
 German Autocraft, 301 E. 14th Street, San Leandro, California

Well Number	Date Collected	Depth to Water (feet)	Top of Casing Elevation (ft msl)	Grouwater Elevation (ft msl)	GRO[1] (µg/L)	Benzene (µg/L)	Toluene (µg/L)	Ethylbenzene (µg/L)	Total Xylenes (µg/L)	MTBE [3,4] (µg/L)	TBA (µg/L)	DIPE (µg/L)	ETBE (µg/L)	TAME (µg/L)
MW-14	12/30/1998	24.76	49.54	24.78	--	--	--	--	--	--	--	--	--	--
	3/13/1999	19.98	49.54	29.56	--	--	--	--	--	--	--	--	--	--
	9/29/1999	25.51	49.54	24.03	--	--	--	--	--	--	--	--	--	--
	12/29/1999	26.11	49.54	23.43	--	--	--	--	--	--	--	--	--	--
	3/18/2000	18.16	49.54	31.38	--	--	--	--	--	--	--	--	--	--
	7/18/2000	23.73	49.54	25.81	--	--	--	--	--	--	--	--	--	--
	9/26/2000	24.96	49.54	24.58	--	--	--	--	--	--	--	--	--	--
	12/28/2000	25.28	49.54	24.26	--	--	--	--	--	--	--	--	--	--
	3/20/2001	--	49.54	--	200	<0.5	<0.5	<0.5	<0.5	<5.0	--	--	--	--
	3/30/2001	22.51	49.54	27.03	--	--	--	--	--	--	--	--	--	--
	6/29/2001	--	49.54	--	660	<0.5	<0.5	<0.5	4.6	--	--	--	--	--
	10/5/2001	26.02	49.54	23.52	770	1.7	1.5	0.91	8.3	--	--	--	--	--
	12/21/2001	--	49.54	--	1,500	3.1	13	1.9	22	--	--	--	--	--
	3/28/2002	21.23	49.54	28.31	390	1.7	<0.5	<0.5	0.74	--	--	--	--	--
	6/28/2002	--	49.54	--	120	<0.5	<0.5	<0.5	<1	--	--	--	--	--
	9/30/2002	25.45	49.54	24.09	210	<0.5	1.7	<0.5	1.1	--	--	--	--	--
	12/21/2002	--	49.54	--	53	<0.5	<0.5	<0.5	<1.0	--	--	--	--	--
	9/30/2006	22.58	49.54	26.96	210	2.5	15	9.1	48	<5.0	--	--	--	--
	12/11/2006	24.9	49.54	24.64	190	6.7	9.9	5.4	19	<5.0	--	--	--	--
	3/16/2007	22.67	49.54	26.87	<50	<0.5	1.1	<0.5	<0.5	<5.0	--	--	--	--
	6/10/2007	25.11	49.54	24.43	73	1.1	1.3	1.8	7.2	<5.0	--	--	--	--
	9/14/2007	26.56	49.54	22.98	<50	<0.5	<0.5	<0.5	<0.5	<5.0	--	--	--	--
	12/14/2007	26.8	49.54	22.74	69	1.1	0.57	3.5	4.5	<5.0	--	--	--	--
	3/1/2008	23.03	49.54	26.51	--	--	--	--	--	--	--	--	--	--
	3/12/2008	--	49.54	--	110	0.61	1.2	1.2	3.6	<5.0	--	--	--	--
	6/11/2008	25.69	49.54	23.85	52	<0.5	0.68	<0.5	1	<5.0	--	--	--	--
	9/5/2008	27.04	49.54	22.5	95	<0.5	1.3	0.61	2.3	<5.0	--	--	--	--
	12/13/2008	27.72	49.54	21.82	220	1.5	4.3	3.2	5.1	<5.0	--	--	--	--
	3/14/2009	22.22	49.54	27.32	360	1.4	12	13	61	<5.0	--	--	--	--
	6/3/2009	25.3	49.54	24.24	68	<0.5	1.9	0.81	1.1	<5.0	--	--	--	--
12/7/2009	27.1	49.54	22.44	220	1.3	2.7	6.9	15	<5.0	--	--	--	--	
3/15/2010	21.94	49.54	27.60	<50	<0.50	<0.50	<0.50	<0.50	<0.50	--	--	--	--	

TABLE 1
GROUNDWATER ELEVATION AND ANALYTICAL SUMMARY
 German Autocraft, 301 E. 14th Street, San Leandro, California

Well Number	Date Collected	Depth to Water (feet)	Top of Casing Elevation (ft msl)	Grouwater Elevation (ft msl)	GRO[1] (µg/L)	Benzene (µg/L)	Toluene (µg/L)	Ethylbenzene (µg/L)	Total Xylenes (µg/L)	MTBE [3,4] (µg/L)	TBA (µg/L)	DIPE (µg/L)	ETBE (µg/L)	TAME (µg/L)
MW-1A	5/30/1997	--	48.24	--	12,000	18	8.7	90	540	--	--	--	--	--
	12/30/1998	23.6	48.24	24.64	51	<0.5	<0.5	<0.5	<0.5	--	--	--	--	--
	3/13/1999	18.85	48.24	29.39	--	--	--	--	--	--	--	--	--	--
	3/23/1999	--	48.24	--	1,800	4	<0.5	3	7.5	--	--	--	--	--
	3/23/1999	--	48.24	--	2,200	10	0.52	3.1	7.1	--	--	--	--	--
	9/29/1999	24.35	48.24	23.89	13,000	63	26	30	72	--	--	--	--	--
	12/29/1999	24.95	48.24	23.29	--	--	--	--	--	--	--	--	--	--
	3/8/2000	--	48.24	--	6,100	36	<5	9.7	45	--	--	--	--	--
	3/18/2000	16.99	48.24	31.25	--	--	--	--	--	--	--	--	--	--
	7/18/2000	22.6	48.24	25.64	--	--	--	--	--	--	--	--	--	--
	9/26/2000	23.76	48.24	24.48	11,000	14	<5	65	150	--	--	--	--	--
	12/28/2000	24.11	48.24	24.13	--	--	--	--	--	--	--	--	--	--
	3/30/2001	21.22	48.24	27.02	4,800	30	6	<5	7	51 / <5.0	--	--	--	--
	10/5/2001	24.86	48.24	23.38	15,000	76	41	36	140	--	--	--	--	--
	3/28/2002	20.1	48.24	28.14	9,300	35	<12.5	17	32	--	--	--	--	--
	9/30/2002	24.28	48.24	23.96	23,000	<50	63	77	230	--	--	--	--	--
	9/30/2006	23.03	48.24	25.21	2,500	4.1	25	22	49	<5.0	--	--	--	--
	3/16/2007	--	48.24	--	1,800	1.8	17	6.4	4.4	<5.0	--	--	--	--
	9/14/2007	25.13	48.24	23.11	1,500	1.1	15	2.8	1.8	<5.0	--	--	--	--
	12/14/2007	25.43	48.24	22.81	--	--	--	--	--	--	--	--	--	--
3/12/2008	21.75	48.24	26.49	1,200	2.1	12	5	3.6	<5.0	--	--	--	--	
6/11/2008	24.24	48.24	24	--	--	--	--	--	--	--	--	--	--	
9/5/2008	25.62	48.24	22.62	1,900	2.4	14	10	5.4	<5.0	--	--	--	--	
12/13/2008	26.33	48.24	21.91	--	--	--	--	--	--	--	--	--	--	
3/14/2009	21.07	48.24	27.17	1,700	2.5	13	11	32	<5.0	--	--	--	--	
3/15/2010	20.52	48.24	27.72	2,400	<0.50	<0.50	5.5	2.3	<0.50	--	--	--	--	

TABLE 1
GROUNDWATER ELEVATION AND ANALYTICAL SUMMARY
 German Autocraft, 301 E. 14th Street, San Leandro, California

Well Number	Date Collected	Depth to Water (feet)	Top of Casing Elevation (ft msl)	Grouwater Elevation (ft msl)	GRO[1] (µg/L)	Benzene (µg/L)	Toluene (µg/L)	Ethylbenzene (µg/L)	Total Xylenes (µg/L)	MTBE [3,4] (µg/L)	TBA (µg/L)	DIPE (µg/L)	ETBE (µg/L)	TAME (µg/L)
141 Farrelly	4/6/1996	--	48.76	--	<50	<0.5	<0.5	<0.5	<0.5	--	--	--	--	--
	10/2/1999	--	48.76	--	<50	<0.5	<0.5	<0.5	<0.5	--	--	--	--	--
	3/18/2000	17.9	48.76	30.86	<50	<0.5	<0.5	<0.5	<0.5	--	--	--	--	--
	7/13/2000	--	48.76	--	<50	<0.5	<0.5	<0.5	<0.5	--	--	--	--	--
	9/26/2000	24.66	48.76	24.1	<50	<0.5	<0.5	<0.5	<0.5	--	--	--	--	--
	12/29/2000	--	48.76	--	<50	<0.5	<0.5	<0.5	<0.5	<5.0 [3]	<20	<5.0	<5.0	<5.0
	3/20/2001	--	48.76	--	--	--	--	--	--	<5.0 [3]	<20	<5.0	<5.0	<5.0
	3/30/2001	22.25	48.76	26.51	--	--	--	--	--	--	--	--	--	--
	12/21/2001	--	48.76	--	<50	<0.5	<0.5	<0.5	<0.5	--	--	--	--	--
	9/30/2002	25.34	48.76	23.42	<50	<0.5	<0.5	<0.5	<1.0	--	--	--	--	--
	12/21/2002	20.07	48.76	28.69	<50	<0.5	<0.5	<0.5	<1.0	--	--	--	--	--
	6/19/2003	23.55	48.76	25.21	<50	<0.5	<0.5	<0.5	<1.0	--	--	--	--	--
	9/14/2004	26.12	48.76	22.64	<50	<0.5	<0.5	<0.5	<1.0	--	--	--	--	--
	3/16/2007	22.28	48.76	26.48	<50	<0.5	<0.5	<0.5	<0.5	<5.0	--	--	--	--
	9/14/2007	25.98	48.76	22.78	<50	<0.5	<0.5	<0.5	<0.5	<5.0	--	--	--	--
	3/12/2008	--	48.76	--	--	--	--	--	--	--	--	--	--	--
	6/11/2008	--	48.76	--	--	--	--	--	--	--	--	--	--	--
	9/5/2008	26.48	48.76	22.28	<50	<0.5	<0.5	<0.5	<0.5	<5.0	--	--	--	--
	12/13/2008	27.2	48.76	21.56	<50	<0.5	<0.5	<0.5	<0.5	<5.0	--	--	--	--
	3/14/2009	--	48.76	--	--	--	--	--	--	--	--	--	--	--
6/3/2009	25.83	48.76	22.93	<50	<0.5	<0.5	<0.5	<0.5	<5.0	--	--	--	--	
12/7/2009	--	48.76	--	--	--	--	--	--	--	--	--	--	--	
3/15/2010	--	48.76	--	<50	<0.50	<0.50	<0.50	<0.50	<0.50	<0.50	--	--	--	--

TABLE 1
GROUNDWATER ELEVATION AND ANALYTICAL SUMMARY
 German Autocraft, 301 E. 14th Street, San Leandro, California

Well Number	Date Collected	Depth to Water (feet)	Top of Casing Elevation (ft msl)	Grouwater Elevation (ft msl)	GRO[1] (µg/L)	Benzene (µg/L)	Toluene (µg/L)	Ethyl-benzene (µg/L)	Total Xylenes (µg/L)	MTBE [3,4] (µg/L)	TBA (µg/L)	DIPE (µg/L)	ETBE (µg/L)	TAME (µg/L)
Legend/Key:					Analytical Methods:									
line Range Organics C4-C13					GRO analyzed according to EPA Method 8015B									
Methyl tertiary butyl ether					BTEX and MTBE analyzed according to EPA Method 8020/8021B prior to 2010									
Tertiary butyl alcohol					Beginning in 2010, BTEX, MTBE, TBA, DIPE, ETBE, and TAME analyzed by EPA Method 8260B									
= Di-isopropyl ether														
Ethyl tertiary butyl ether					Laboratory Qualifiers/Flags/Notes:									
Tertiary amyl methyl ether					[1] GRO reported as Total Petroleum Hydrocarbons as Gasoline (TPHg) prior to 2010									
feet above mean sea level					[2] This value may be inaccurate. <i>Second Quarter 1996 Environmental Activities Report</i> , dated August 8, 1996 by Environmental Testing & Management casts doubt on the validity of this laboratory result.									
= micrograms per liter					[3] When two MTBE results listed, the first is by EPA 8020/8021 and second is confirmation by 8260. If only one result, by 8260									
nd, not analyzed, or not available					[4] All MTBE results by EPA 8020, except where qualified by [3] and during 3/15/10 event when analyzed by 8260									
c. Stratus has not reviewed laboratory reports and makes no representations regarding accuracy of these data.														

TABLE 2
WELL CONSTRUCTION DETAILS
 German Autocraft, 301 E. 14th Street, San Leandro, California

Boring/Well I.D.	Date	Boring Depth (feet)	Boring Diameter (inches)	Well Diameter (inches)	Well Depth (feet)	Screen Interval (feet bgs)	Slot Size (inches)	Drilling Method	Consultant
Groundwater Monitoring Wells									
MW-1	12/17/91	45	8	2	45	25-45	0.02	HSA	Environmental Const. Co.
MW-2	12/12/94	38	8	2	34	24-34	0.010	HSA	Chemist Enterprises
MW-3	12/12/94	38	8	2	35.5	25.5-35.5	0.010	HSA	Chemist Enterprises
MW-4	08/31/95	36.5	8	2	34	24-34	0.010	HSA	Chemist Enterprises
MW-1A	05/21/97	35	8	2	35	20-35	0.010	HSA	ALLCAL Prop. Serv. Inc.
MW-5	08/28/98	31.5	8	2	30	20-30	0.020	HSA	Env. Testing & Mgmt.
MW-6	08/27/98	36.5	8	2	35	20-35	0.020	HSA	Env. Testing & Mgmt.
MW-8	08/27/98	31.5	8	2	30	20-30	0.020	HSA	Env. Testing & Mgmt.
MW-9	08/31/98	36.5	8	2	35	20-35	0.020	HSA	Env. Testing & Mgmt.
MW-10	08/28/98	41.5	8	2	40	20-40	0.020	HSA	Env. Testing & Mgmt.
MW-11	08/28/98	36.5	8	2	35	20-35	0.020	HSA	Env. Testing & Mgmt.
MW-12	01/30/01	39.5	8	2	38	23-38	0.020	HSA	Env. Testing & Mgmt.
MW-13	01/30/01	39.5	8	2	38	23-38	0.020	HSA	Env. Testing & Mgmt.
MW-14	01/31/01	31.5	8	2	30	20-30	0.020	HSA	Env. Testing & Mgmt.
141 Farrelly	Prior to 1949	--	--	6	65	25-65	unknown	unknown	
Soil Borings									
B-1	12/11/90	35	8	--	--	--	--	HSA	Environmental Const. Co.
B-2	12/10/90	35	8	--	--	--	--	HSA	Environmental Const. Co.
B-3	12/10/90	35	8	--	--	--	--	HSA	Environmental Const. Co.
CE-1	12/13/94	30	8	--	--	--	--	HSA	Chemist Enterprises
CE-2	12/13/94	24.5	8	--	--	--	--	HSA	Chemist Enterprises
ETM-1	11/28/95	37	1	--	--	--	--	Geoprobe	Env. Testing & Mgmt.
ETM-2	11/28/95	30	1	--	--	--	--	Geoprobe	Env. Testing & Mgmt.
ETM-5	11/28-29/95	27	1	--	--	--	--	Geoprobe	Env. Testing & Mgmt.
ETM-6	11/29/95	29	1	--	--	--	--	Geoprobe	Env. Testing & Mgmt.
ETM-6	11/29/95	28	1	--	--	--	--	Geoprobe	Env. Testing & Mgmt.
ETM-10	11/30/95	27.3	1.5	--	--	--	--	Pneumatic	Env. Testing & Mgmt.
ETM-11	11/30/95	27.3	1.5	--	--	--	--	Pneumatic	Env. Testing & Mgmt.
ETM-17	03/25/96	30	1.5	--	--	--	--	Pneumatic	Env. Testing & Mgmt.
ETM-19	03/25/96	30	1.5	--	--	--	--	Pneumatic	Env. Testing & Mgmt.
ETM-21	03/26/96	24.5	1.5	--	--	--	--	Pneumatic	Env. Testing & Mgmt.
ETM-22	03/26/96	24.5	1.5	--	--	--	--	Pneumatic	Env. Testing & Mgmt.

TABLE 2
WELL CONSTRUCTION DETAILS
 German Autocraft, 301 E. 14th Street, San Leandro, California

Boring/Well I.D.	Date	Boring Depth (feet)	Boring Diameter (inches)	Well Diameter (inches)	Well Depth (feet)	Screen Interval (feet bgs)	Slot Size (inches)	Drilling Method	Consultant
<i>Soil Vapor Points</i>									
SV-1	01/06/09	30	2	0.25	6.0 13.5	5.5-6.0 13.0-13.5	--	Stratoprobe	Groundwater Cleaners, Inc.
SV-2	01/06/09	30	2	0.25	6.0 13.0	5.5-6.0 12.5-13.0	--	Stratoprobe	Groundwater Cleaners, Inc.
SV-3	01/08/09	30	2	0.25	5.5 13.5	5.0-5.5 13.0-13.5	--	Stratoprobe	Groundwater Cleaners, Inc.
SV-4	01/08/09	14.5	2	0.25	5.25 14.5	4.75-5.25 14.0-14.5	--	Stratoprobe	Groundwater Cleaners, Inc.
SV-5	01/07/09	24	2	0.25	5.25 14.0	4.75-5.25 13.5-14.0	--	Stratoprobe	Groundwater Cleaners, Inc.
SV-6	01/07/09	35	2	0.25	5.5 12.0	5.0-5.5 11.5-12.0	--	Stratoprobe	Groundwater Cleaners, Inc.
SV-7	01/06/08	30	2	0.25	6.0 13.0	5.5-6.0 12.5-13.0	--	Stratoprobe	Groundwater Cleaners, Inc.
SV-8	01/08/09	14	2	0.25	5.25 14.0	4.75-5.25 13.5-14.0	--	Stratoprobe	Groundwater Cleaners, Inc.
Notes: HSA = hollow stem auger									



STRATUS
ENVIRONMENTAL, INC.

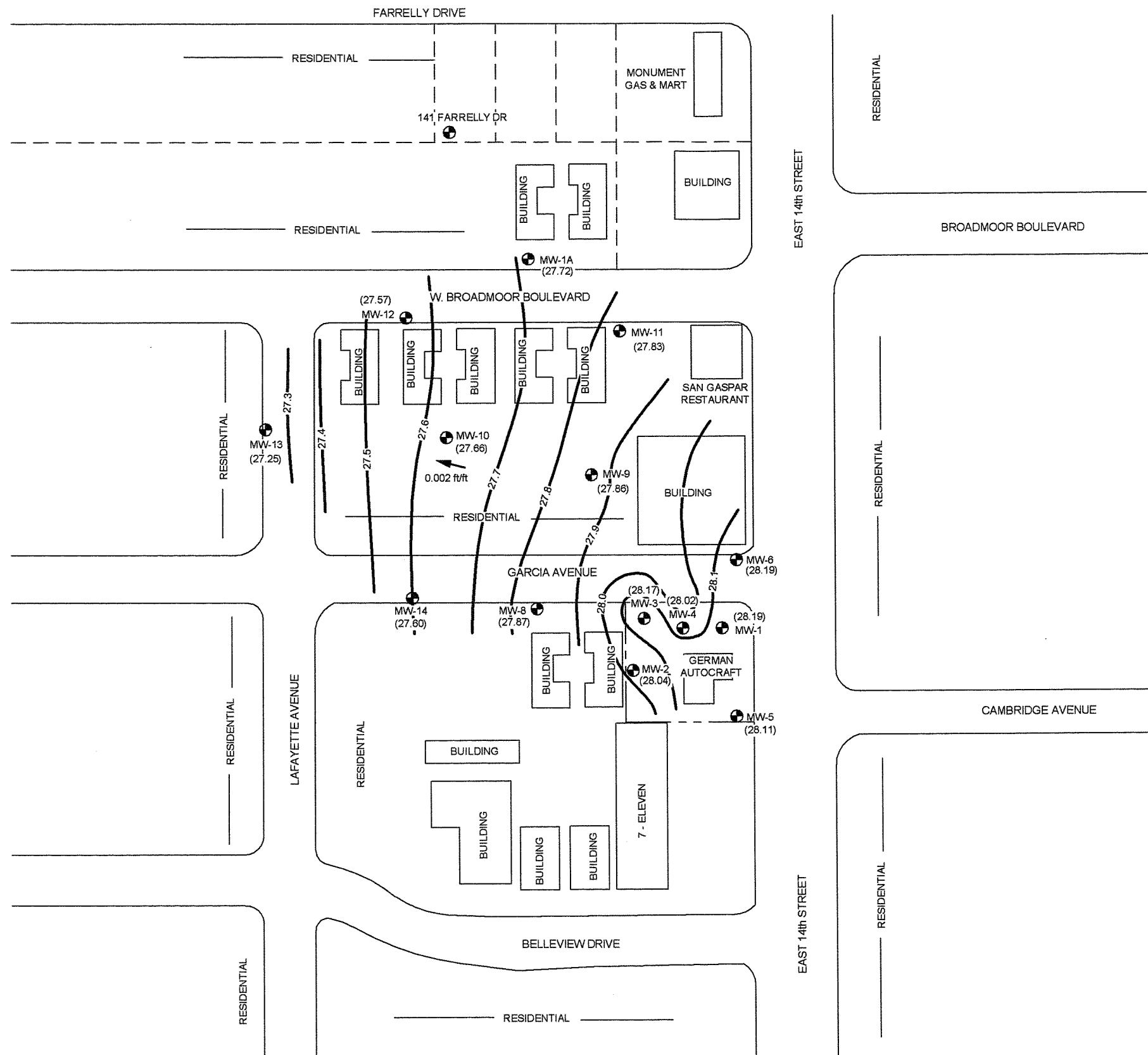
GERMAN AUTOCRAFT
301 EAST 14th STREET
SAN LEANDRO, CALIFORNIA

FIGURE

1

SITE LOCATION MAP

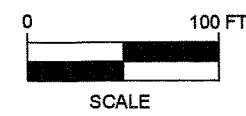
PROJECT NO.
2076-0301-01



LEGEND:

- MW-1 MONITORING WELL LOCATION
- (28.19) GROUND WATER ELEVATION IN FEET ABOVE MEAN SEA LEVEL.
- 27.9 — WATER TABLE CONTOUR IN FEET ABOVE MEAN SEA LEVEL, DASHED WHERE INFERRED
- INFERRED DIRECTION OF GROUNDWATER FLOW AND GRADIENT

ALL WELLS MEASURED ON 3/15/10



STRATUS
ENVIRONMENTAL, INC.

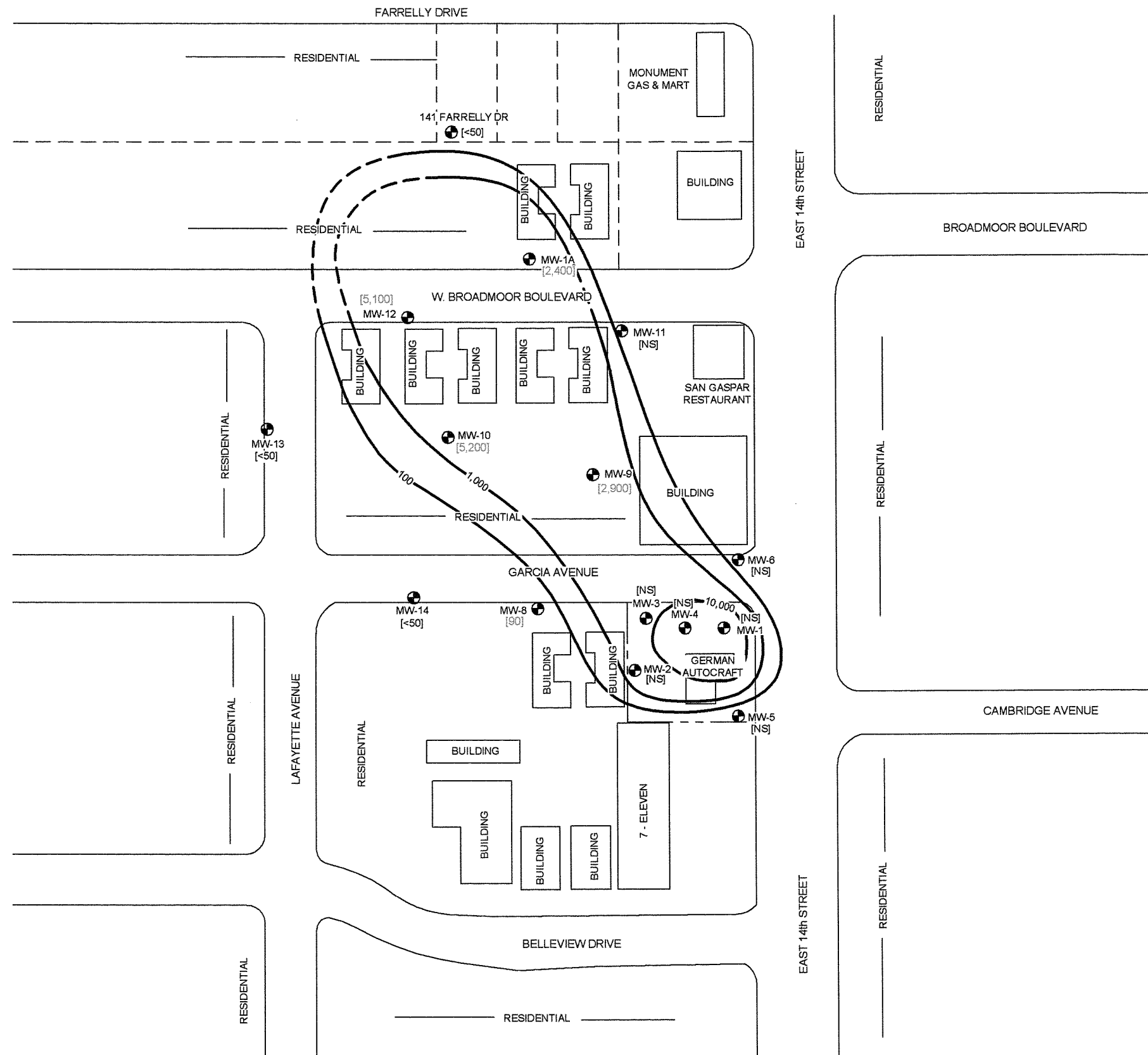
GERMAN AUTOCRAFT
301 EAST 14th STREET
SAN LEANDRO, CALIFORNIA

GROUNDWATER ELEVATION CONTOUR MAP
1st QUARTER 2010

FIGURE
2

PROJECT NO.
2076-0301-01

REV. April 28, 2010 German Auto Quarterly JHP



LEGEND:

- MW-1 MONITORING WELL LOCATION
- [<50] GASOLINE RANGE ORGANICS (GRO) CONCENTRATION IN µg/L
- - - 100 ISO-CONCENTRATION CONTOUR LINE, DASHED WHERE APPROXIMATE
- ALL WELLS SAMPLED ON 3/15/10
- GRO ANALYZED BY EPA METHOD 8015B
- [NS] = NOT SAMPLED
- ONSITE ISO-CONCENTRATION CONTOURS ESTIMATED USING LAST AVAILABLE SAMPLE RESULTS

REV April 28, 2010 JMP German Auto Quaterly

STRATUS
ENVIRONMENTAL, INC.

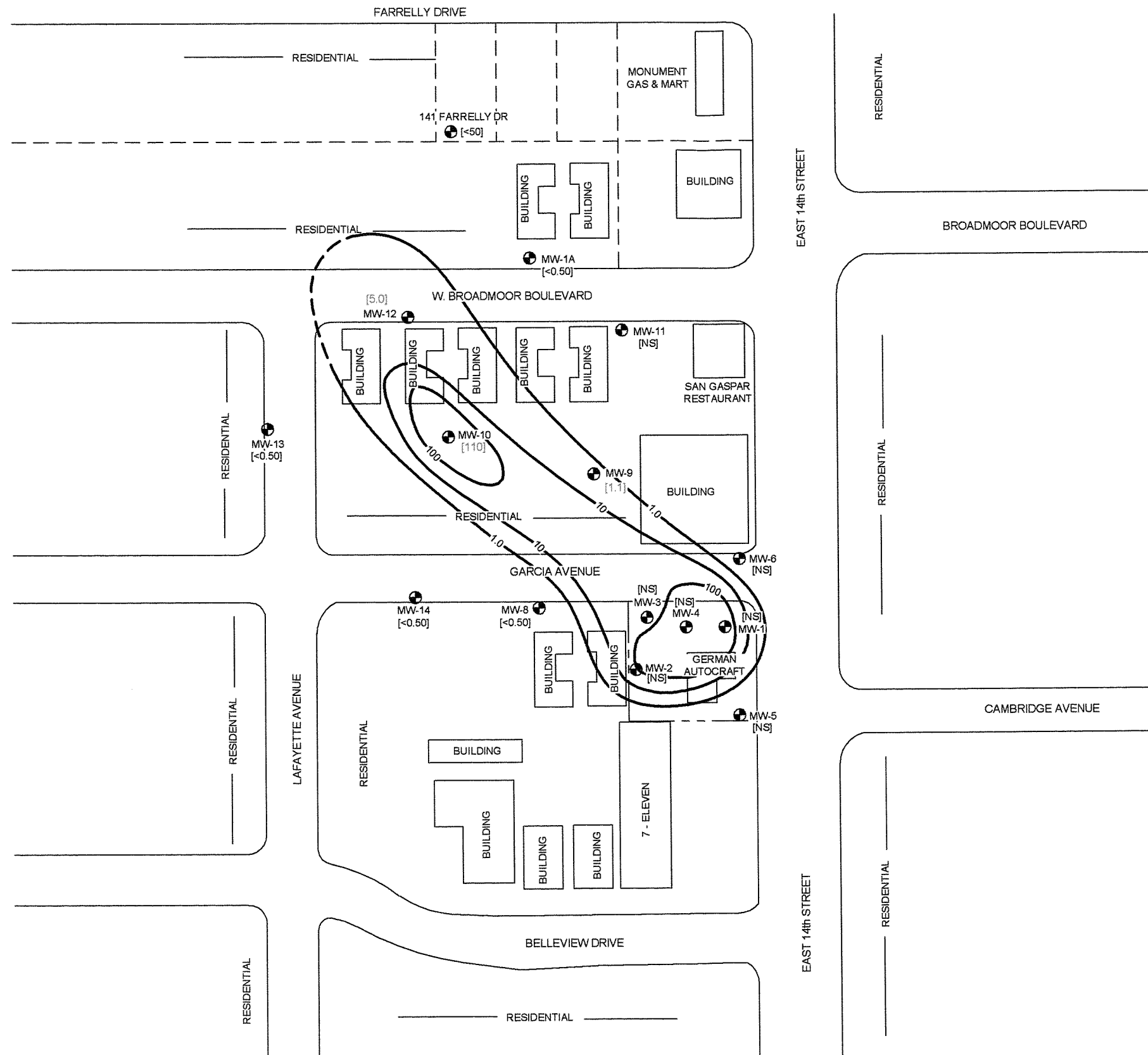


GERMAN AUTOCRAFT
301 EAST 14th STREET
SAN LEANDRO, CALIFORNIA

GRO ISO-CONCENTRATION CONTOUR MAP
1st QUARTER 2010

FIGURE
3

PROJECT NO.
2076-0301-01

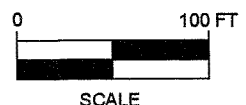


LEGEND:

- MW-1 MONITORING WELL LOCATION
- [<0.50] BENZENE CONCENTRATION IN µg/L
- 1.0 — ISO-CONCENTRATION CONTOUR LINE, DASHED WHERE APPROXIMATE
- ALL WELLS SAMPLED ON 3/15/10
- BENZENE ANALYZED BY EPA METHOD 8260B
- [NS] = NOT SAMPLED
- ONSITE ISO-CONCENTRATION CONTOURS ESTIMATED USING LAST AVAILABLE SAMPLE RESULTS

REV April 28, 2010 German Auto Quaterly

STRATUS
ENVIRONMENTAL, INC.



GERMAN AUTOCRAFT
301 EAST 14th STREET
SAN LEANDRO, CALIFORNIA

BENZENE ISO-CONCENTRATION CONTOUR MAP
1st QUARTER 2010

FIGURE
4
PROJECT NO.
2076-0301-01

APPENDIX A
FIELD DATA SHEETS



Site Address 301 East 14th Street
 City San Leandro, CA
 Sampled by: Levi Ford
 Signature [Signature]

Site Number German Autocrat
 Project Number 2076-0301-01
 Project PM Sarah Salcedo
 DATE 3/15/2010

Water Level Data					Purge Volume Calculations					Purge Method				Sample Record			Field Data
Well ID	Time	Depth to Product (feet)	Depth to Water (feet)	Total Depth (feet)	Water column (feet)	Diameter (inches)	Multiplier	3 casing volumes (gallons)	Actual water purged (gallons)	No Purge	Bailer	Pump	other	DTW at sample time (feet)	Sample I.D	Sample Time	DO (mg/L)
MW-1	0710		21.21	44.92		2	0.50										
-2	0742		21.98	34.28		2											
-3	0735		21.15	35.56		2											
-4	0728		21.59	34.50		2											
-5	0718		21.46	26.02		2											
-6	0700		19.87	33.12		2											
-7																	
→ -8	0756		21.48	29.51	8.03	2		4.02	4.00		X			21.57	MW-8	1000	1.75
→ -9	0836		20.91	32.89	11.98	2		5.99	6.00		X			20.92	-9	1100	0.79
→ -10	0814		22.27	38.19	15.92	2		7.96	8.00		X			22.27	-10	1250	0.64
-11	0827		20.10	33.40		2									-11		
→ -12	1151		20.89	37.92	17.03	2		8.51	8.50					20.91	-12	1225	0.63
→ -13	0805		22.26	37.27	15.01	2		7.51	7.51		X			22.29	-13	1137	1.84
→ -14	0800		21.94	30.31	8.37	2		4.12	4.25		X			21.93	-14	1031	2.23
→ -1A	0820		20.52	33.25	12.73	2		6.37	6.50		X			20.52	-1A	1325	2.12
→ 141 Farrel	0903					?		NO Purge;	Sample only						141 Farrel	0915	1.17

Multiplier
 2" = 0.5 3" = 1.0 4" = 2.0 6" = 4.4

Please refer to groundwater sampling field procedures
 pH/Conductivity/temperature Meter - Oakton Model PC-10
 DO Meter - Oakton 300 Series (DO is always measured before purge)

CALIBRATION DATE 3/15/2010
 pH _____
 Conductivity _____
 DO _____

ORIGINAL

Well ID <u>141 Farrelly</u>					Well ID <u>MW-8</u>				
purge start time <u>0910</u>					purge start time <u>0947</u>				
	Temp C	pH	cond	gallons		Temp C	pH	cond	gallons
time <u>0910</u>	<u>16.1</u>	<u>6.39</u>	<u>302</u>	<u>0</u>	time <u>0947</u>	<u>18.5</u>	<u>6.20</u>	<u>232</u>	<u>0</u>
time					time <u>0951</u>	<u>18.9</u>	<u>5.95</u>	<u>228</u>	<u>2.0</u>
time					time <u>0955</u>	<u>18.9</u>	<u>5.83</u>	<u>236</u>	<u>3.0</u>
time					time <u>0958</u>	<u>18.8</u>	<u>5.84</u>	<u>239</u>	<u>4.0</u>
purge stop time <u>0910</u> ORP= <u>22</u>					purge stop time <u>0958</u> ORP= <u>3</u>				
Well ID <u>MW-14</u>					Well ID <u>MW-9</u>				
purge start time <u>1016</u>					purge start time <u>1045</u>				
	Temp C	pH	cond	gallons		Temp C	pH	cond	gallons
time <u>1016</u>	<u>19.1</u>	<u>5.89</u>	<u>251</u>	<u>0</u>	time <u>1045</u>	<u>19.0</u>	<u>6.25</u>	<u>384</u>	<u>0</u>
time <u>1021</u>	<u>19.2</u>	<u>5.92</u>	<u>259</u>	<u>2.0</u>	time <u>1051</u>	<u>18.8</u>	<u>6.38</u>	<u>379</u>	<u>3.0</u>
time <u>1023</u>	<u>19.2</u>	<u>6.01</u>	<u>257</u>	<u>3.0</u>	time <u>1054</u>	<u>18.9</u>	<u>6.42</u>	<u>375</u>	<u>4.50</u>
time <u>1027</u>	<u>19.4</u>	<u>6.05</u>	<u>256</u>	<u>4.25</u>	time <u>1058</u>	<u>18.8</u>	<u>6.45</u>	<u>372</u>	<u>6.0</u>
purge stop time <u>1027</u> ORP= <u>16</u>					purge stop time <u>1058</u> ORP= <u>9</u>				
Well ID <u>MW-13</u>					Well ID <u>MW-12</u>				
purge start time <u>1118</u>					purge start time <u>1159</u>				
	Temp C	pH	cond	gallons		Temp C	pH	cond	gallons
time <u>1119</u>	<u>18.9</u>	<u>6.37</u>	<u>354</u>	<u>0</u>	time <u>1159</u>	<u>18.3</u>	<u>6.42</u>	<u>384</u>	<u>0</u>
time <u>1125</u>	<u>18.9</u>	<u>6.26</u>	<u>361</u>	<u>3.0</u>	time <u>1209</u>	<u>18.1</u>	<u>6.42</u>	<u>379</u>	<u>3.50</u>
time <u>1129</u>	<u>18.8</u>	<u>6.26</u>	<u>362</u>	<u>5.50</u>	time <u>1215</u>	<u>18.1</u>	<u>6.48</u>	<u>377</u>	<u>7.0</u>
time <u>1134</u>	<u>18.9</u>	<u>6.25</u>	<u>370</u>	<u>7.50</u>	time <u>1220</u>	<u>18.0</u>	<u>6.48</u>	<u>374</u>	<u>8.50</u>
purge stop time <u>1134</u> ORP= <u>24</u>					purge stop time <u>1220</u> ORP= <u>18</u>				
Well ID <u>MW-10</u>					Well ID <u>MW-1A</u>				
purge start time <u>1237</u>					purge start time <u>1308</u>				
	Temp C	pH	cond	gallons		Temp C	pH	cond	gallons
time <u>1237</u>	<u>18.5</u>	<u>6.38</u>	<u>366</u>	<u>0</u>	time <u>1308</u>	<u>19.5</u>	<u>6.44</u>	<u>245</u>	<u>0</u>
time <u>1243</u>	<u>18.6</u>	<u>6.35</u>	<u>367</u>	<u>3.50</u>	time <u>1312</u>	<u>19.6</u>	<u>6.33</u>	<u>242</u>	<u>2.5</u>
time <u>1248</u>	<u>18.6</u>	<u>6.34</u>	<u>362</u>	<u>7.0</u>	time <u>1316</u>	<u>19.4</u>	<u>6.29</u>	<u>258</u>	<u>5.0</u>
time <u>1252</u>	<u>18.7</u>	<u>6.34</u>	<u>361</u>	<u>8.0</u>	time <u>1320</u>	<u>19.5</u>	<u>6.27</u>	<u>262</u>	<u>6.50</u>
purge stop time <u>1252</u> ORP= <u>1</u>					purge stop time ORP= <u>-5</u>				

APPENDIX B

SAMPLING AND ANALYSES PROCEDURES

SAMPLING AND ANALYSES PROCEDURES

The sampling and analyses procedures as well as the quality assurance plan are contained in this appendix. The procedures and adherence to the quality assurance plan will provide for consistent and reproducible sampling methods; proper application of analytical methods; accurate and precise analytical results; and finally, these procedures will provide guidelines so that the overall objectives of the monitoring program are achieved.

Ground Water and Liquid-Phase Petroleum Hydrocarbon Depth Assessment

A water/hydrocarbon interface probe is used to assess the liquid-phase petroleum hydrocarbon (LPH) thickness, if present, and a water level indicator is used to measure the ground water depth in monitoring wells that do not contain LPH. Depth to ground water or LPH is measured from a datum point at the top of each monitoring well casing. The datum point is typically a notch cut in the north side of the casing edge. If a water level indicator is used, the tip is subjectively analyzed for hydrocarbon sheen.

Subjective Analysis of Ground Water

Prior to purging, a water sample is collected from the monitoring well for subjective assessment. The sample is retrieved by gently lowering a clean, disposable bailer to approximately one-half the bailer length past the air/liquid interface. The bailer is then retrieved, and the sample contained within the bailer is examined for floating LPH and the appearance of a LPH sheen.

Monitoring Well Purging and Sampling

Monitoring wells are purged using a pump or bailer until pH, temperature, and conductivity of the purge water has stabilized and a minimum of three well volumes of water have been removed. If three well volumes can not be removed in one half hour's time, the well is allowed to recharge to 80% of original level. After recharging, a ground water sample is then removed from each of the wells using a disposable bailer.

A Teflon bailer, electric submersible or bladder pump will be the only equipment used for well sampling. When samples for volatile organic analysis are being collected, the pump flow will be regulated at approximately 100 milliliters per minute to minimize pump effluent turbulence and aeration. Glass bottles of at least 40-milliliters volume and fitted with Teflon-lined septa will be used in sampling for volatile organics. These bottles will be filled completely to prevent air from remaining in the bottle. A positive meniscus forms when the bottle is completely full. A convex Teflon septum will be placed over the positive meniscus to eliminate air. After the bottle is capped, it is inverted and tapped to verify that it contains no air bubbles. The sample containers for other parameters will be filled, filtered as required, and capped.

The water sample is collected, labeled, and handled according to the Quality Assurance Plan. Water generated during the monitoring event is disposed of according to regulatory accepted method pertaining to the site.

QUALITY ASSURANCE PLAN

Procedures to provide data quality should be established and documented so that conditions adverse to quality, such as deficiencies, deviations, nonconformants, defective material, services, and/or equipment, can be promptly identified and corrected.

General Sample Collection and Handling Procedures

Proper collection and handling are essential to ensure the quality of a sample. Each sample is collected in a suitable container, preserved correctly for the intended analysis, and stored prior to analysis for no longer than the maximum allowable holding time. Details on the procedures for collection and handling of samples used on this project can be found in this section.

Soil and Water Sample Labeling and Preservation

Label information includes a unique sample identification number, job identification number, date, and time. After labeling all soil and water samples are placed in a Ziploc[®] type bag and placed in an ice chest cooled to approximately 4° Celsius. Upon arriving at Stratus' office the samples are transferred to a locked refrigerator cooled to approximately 4° Celsius. Chemical preservation is controlled by the required analysis and is noted on the chain-of-custody form. Trip blanks supplied by the laboratory accompany the groundwater sample containers and groundwater samples.

Upon recovery, the sample container is sealed to minimize the potential of volatilization and cross-contamination prior to chemical analysis. Soil sampling tubes are typically closed at each end with Teflon[®] sheeting and plastic caps. The sample is then placed in a Ziploc[®] type bag and sealed. The sample is labeled and refrigerated at approximately 4° Celsius for delivery, under strict chain-of-custody, to the analytical laboratory.

Sample Identification and Chain-of-Custody Procedures

Sample identification and chain-of-custody procedures document sample possession from the time of collection to ultimate disposal. Each sample container submitted for analysis has a label affixed to identify the job number, sampler, date and time of sample collection, and a sample number unique to that sample. This information, in addition to a description of the sample, field measurements made, sampling methodology, names of on-site personnel, and any other pertinent field observations, is recorded on the borehole log or in the field records. The samples are analyzed by a California-certified laboratory.

A chain-of-custody form is used to record possession of the sample from time of collection to its arrival at the laboratory. When the samples are shipped, the person in custody of them relinquishes the samples by signing the chain-of-custody form and

noting the time. The sample-control officer at the laboratory verifies sample integrity and confirms that the samples are collected in the proper containers, preserved correctly, and contain adequate volumes for analysis. These conditions are noted on a Laboratory Sample Receipt Checklist that becomes part of the laboratory report upon request.

If these conditions are met, each sample is assigned a unique log number for identification throughout analysis and reporting. The log number is recorded on the chain-of-custody form and in the legally-required log book maintained by the laboratory. The sample description, date received, client's name, and other relevant information is also recorded.

Equipment Cleaning

Sample bottles, caps, and septa used in sampling for volatile and semivolatile organics will be triple rinsed with high-purity deionized water. After being rinsed, sample bottles will be dried overnight at a temperature of 200°C. Sample caps and septa will be dried overnight at a temperature of 60°C. Sample bottles, caps, and septa will be protected from solvent contact between drying and actual use at the sampling site. Sampling containers will be used only once and discarded after analysis is complete.

Plastic bottles and caps used in sampling for metals will be soaked overnight in a 1-percent nitric acid solution. Next, the bottles and caps will be triple rinsed with deionized water. Finally, the bottles and caps will be air dried before being used at the site. Plastic bottles and caps will be constructed of linear polyethylene or polypropylene. Sampling containers will be used only once and discarded after analysis is complete. Glass and plastic bottles used by Stratus to collect groundwater samples are supplied by the laboratory.

Before the sampling event is started, equipment that will be placed in the well or will come in contact with groundwater will be disassembled and cleaned thoroughly with detergent water, and then steam cleaned with deionized water. Any parts that may absorb contaminants, such as plastic pump valves, etc. will be cleaned as described above or replaced.

During field sampling, equipment surfaces that are placed in the well or contact groundwater will be steam cleaned with deionized water before the next well is purged or sampled. Equipment blanks will be collected and analyzed from non-disposable sampling equipment that is used for collecting groundwater samples at the rate of one blank per twenty samples collected.

Internal Quality Assurance Checks

Internal quality assurance procedures are designed to provide reliability of monitoring and measurement of data. Both field and laboratory quality assurance checks are necessary to evaluate the reliability of sampling and analysis results. Internal quality assurance procedures generally include:

- Laboratory Quality Assurance

- Documentation of instrument performance checks
- Documentation of instrument calibration
- Documentation of the traceability of instrument standards, samples, and data
- Documentation of analytical and QC methodology (QC methodology includes use of spiked samples, duplicate samples, split samples, use of reference blanks, and check standards to check method accuracy and precision)

- Field Quality Assurance

- Documentation of sample preservation and transportation
- Documentation of field instrument calibration and irregularities in performance

Internal laboratory quality assurance checks will be the responsibility of the contract laboratories. Data and reports submitted by field personnel and the contract laboratory will be reviewed and maintained in the project files.

Types of Quality Control Checks

Samples are analyzed using analytical methods outlined in EPA Manual SW 846 and approved by the California Regional Water Quality Control Board-Central Valley Region in the Leaking Underground Fuel Tanks (LUFT) manual and appendices. Standard contract laboratory quality control may include analysis or use of the following:

- Method blanks – reagent water used to prepare calibration standards, spike solutions, etc. is analyzed in the same manner as the sample to demonstrate that analytical interferences are under control.
- Matrix spiked samples – a known amount of spike solution containing selected constituents is added to the sample at concentrations at which the accuracy of the analytical method is to satisfactorily monitor and evaluate laboratory data quality.
- Split samples – a sample is split into two separate aliquots before analysis to assess the reproducibility of the analysis.
- Surrogate samples – samples are spiked with surrogate constituents at known concentrations to monitor both the performance of the analytical system and the effectiveness of the method in dealing with the sample matrix.
- Control charts – graphical presentation of spike or split sample results used to track the accuracy or precision of the analysis.
- Quality control check samples – when spiked sample analysis indicates atypical instrument performance, a quality check sample, which is prepared independently of the calibration standards and contains the constituents of interest, is analyzed to confirm that measurements were performed accurately.

- Calibration standards and devices – traceable standards or devices to set instrument response so that sample analysis results represent the absolute concentration of the constituent.

Field QA samples will be collected to assess sample handling procedures and conditions. Standard field quality control may include the use of the following, and will be collected and analyzed as outlined in EPA Manual SW 846.

- Field blanks – reagent water samples are prepared at the sampling location by the same procedure used to collect field groundwater samples and analyzed with the groundwater samples to assess the impact of sampling techniques on data quality. Typically, one field blank per twenty groundwater samples collected will be analyzed per sampling event.
- Field replicates – duplicate or triplicate samples are collected and analyzed to assess the reproducibility of the analytical data. One replicate groundwater sample per twenty samples collected will be analyzed per sampling event, unless otherwise specified. Triplicate samples will be collected only when specific conditions warrant and generally are sent to an alternate laboratory to confirm the accuracy of the routinely used laboratory.
- Trip blanks – reagent water samples are prepared before field work, transported and stored with the samples and analyzed to assess the impact of sample transport and storage for data quality. In the event that any analyte is detected in the field blank, a trip blank will be included in the subsequent groundwater sampling event.

Data reliability will be evaluated by the certified laboratory and reported on a cover sheet attached to the laboratory data report. Analytical data resulting from the testing of field or trip blanks will be included in the laboratory's report. Results from matrix spike, surrogate, and method blank testing will be reported, along with a statement of whether the samples were analyzed within the appropriate holding time.

Stratus will evaluate the laboratory's report on data reliability and note significant QC results that may make the data biased or unacceptable. Data viability will be performed as outlined in EPA Manual SW 846. If biased or unacceptable data is noted, corrective actions (including re-sample/re-analyze, etc.) will be evaluated on a site-specific basis.

APPENDIX C

LABORATORY ANALYTICAL REPORTS AND CHAIN-OF-CUSTODY DOCUMENTATION



Alpha Analytical, Inc.

255 Glendale Ave. • Suite 21 • Sparks, Nevada 89431-5778
(775) 355-1044 • (775) 355-0406 FAX • 1-800-283-1183

FILE COPY

ANALYTICAL REPORT

Stratus Environmental
3330 Cameron Park Drive
Cameron Park, CA 956828861

Attn: Allan Dudding
Phone: (916) 837-1688
Fax: (530) 676-6005
Date Received : 03/16/10

MAR 27 2010

Job: 2076-0301-01/German Autocraft

Total Petroleum Hydrocarbons - Purgeable (TPH-P) EPA Method SW8015B
Volatile Organic Compounds (VOCs) EPA Method SW8260B

Parameter	Concentration	Reporting Limit	Date Extracted	Date Analyzed
Client ID : MW-8				
Lab ID : STR10031641-01A	TPH-P (GRO)	90	50 µg/L	03/17/10
Date Sampled 03/15/10 10:00	Methyl tert-butyl ether (MTBE)	ND	0.50 µg/L	03/17/10
	Benzene	ND	0.50 µg/L	03/17/10
	Toluene	ND	0.50 µg/L	03/17/10
	Ethylbenzene	ND	0.50 µg/L	03/17/10
	m,p-Xylene	ND	0.50 µg/L	03/17/10
	o-Xylene	ND	0.50 µg/L	03/17/10
Client ID : MW-9				
Lab ID : STR10031641-02A	TPH-P (GRO)	2,900	200 µg/L	03/17/10
Date Sampled 03/15/10 11:00	Methyl tert-butyl ether (MTBE)	ND V	1.0 µg/L	03/17/10
	Benzene	1.1	1.0 µg/L	03/17/10
	Toluene	ND V	1.0 µg/L	03/17/10
	Ethylbenzene	11	1.0 µg/L	03/17/10
	m,p-Xylene	ND V	1.0 µg/L	03/17/10
	o-Xylene	ND V	1.0 µg/L	03/17/10
Client ID : MW-10				
Lab ID : STR10031641-03A	TPH-P (GRO)	5,200	400 µg/L	03/17/10
Date Sampled 03/15/10 12:58	Methyl tert-butyl ether (MTBE)	ND V	2.0 µg/L	03/17/10
	Benzene	110	2.0 µg/L	03/17/10
	Toluene	4.1	2.0 µg/L	03/17/10
	Ethylbenzene	29	2.0 µg/L	03/17/10
	m,p-Xylene	16	2.0 µg/L	03/17/10
	o-Xylene	ND V	2.0 µg/L	03/17/10
Client ID : MW-12				
Lab ID : STR10031641-04A	TPH-P (GRO)	5,100	400 µg/L	03/17/10
Date Sampled 03/15/10 12:25	Methyl tert-butyl ether (MTBE)	ND V	2.0 µg/L	03/17/10
	Benzene	5.0	2.0 µg/L	03/17/10
	Toluene	ND V	2.0 µg/L	03/17/10
	Ethylbenzene	15	2.0 µg/L	03/17/10
	m,p-Xylene	4.3	2.0 µg/L	03/17/10
	o-Xylene	ND V	2.0 µg/L	03/17/10
Client ID : MW-13				
Lab ID : STR10031641-05A	TPH-P (GRO)	ND	50 µg/L	03/17/10
Date Sampled 03/15/10 11:37	Methyl tert-butyl ether (MTBE)	ND	0.50 µg/L	03/17/10
	Benzene	ND	0.50 µg/L	03/17/10
	Toluene	ND	0.50 µg/L	03/17/10
	Ethylbenzene	ND	0.50 µg/L	03/17/10
	m,p-Xylene	ND	0.50 µg/L	03/17/10
	o-Xylene	ND	0.50 µg/L	03/17/10



Alpha Analytical, Inc.

255 Glendale Ave. • Suite 21 • Sparks, Nevada 89431-5778
(775) 355-1044 • (775) 355-0406 FAX • 1-800-283-1183

Client ID :	MW-14					
Lab ID :	STR10031641-06A	TPH-P (GRO)	ND	50 µg/L	03/17/10	03/17/10
Date Sampled	03/15/10 10:31	Methyl tert-butyl ether (MTBE)	ND	0.50 µg/L	03/17/10	03/17/10
		Benzene	ND	0.50 µg/L	03/17/10	03/17/10
		Toluene	ND	0.50 µg/L	03/17/10	03/17/10
		Ethylbenzene	ND	0.50 µg/L	03/17/10	03/17/10
		m,p-Xylene	ND	0.50 µg/L	03/17/10	03/17/10
		o-Xylene	ND	0.50 µg/L	03/17/10	03/17/10
Client ID :	MW-1A					
Lab ID :	STR10031641-07A	TPH-P (GRO)	2,400	100 µg/L	03/17/10	03/17/10
Date Sampled	03/15/10 13:25	Methyl tert-butyl ether (MTBE)	ND	0.50 µg/L	03/17/10	03/17/10
		Benzene	ND	0.50 µg/L	03/17/10	03/17/10
		Toluene	ND	0.50 µg/L	03/17/10	03/17/10
		Ethylbenzene	5.5	0.50 µg/L	03/17/10	03/17/10
		m,p-Xylene	2.3	0.50 µg/L	03/17/10	03/17/10
		o-Xylene	ND	0.50 µg/L	03/17/10	03/17/10
Client ID :	141 Farrelly					
Lab ID :	STR10031641-08A	TPH-P (GRO)	ND	50 µg/L	03/17/10	03/17/10
Date Sampled	03/15/10 09:15	Methyl tert-butyl ether (MTBE)	ND	0.50 µg/L	03/17/10	03/17/10
		Benzene	ND	0.50 µg/L	03/17/10	03/17/10
		Toluene	ND	0.50 µg/L	03/17/10	03/17/10
		Ethylbenzene	ND	0.50 µg/L	03/17/10	03/17/10
		m,p-Xylene	ND	0.50 µg/L	03/17/10	03/17/10
		o-Xylene	ND	0.50 µg/L	03/17/10	03/17/10

Gasoline Range Organics (GRO) C4-C13

V = Reporting Limits were increased due to high concentrations of target analytes.

ND = Not Detected

Reported in micrograms per Liter, per client request.

Roger L. Scholl, Ph.D., Laboratory Director • Randy Gardner, Laboratory Manager • Walter Hinchman, Quality Assurance Officer
Sacramento, CA • (916) 366-9089 / Las Vegas, NV • (702) 736-7522 / Carson, CA • (310) 803-7761 / info@alpha-analytical.com

Alpha certifies that the test results meet all requirements of NELAC unless footnoted otherwise.

Alpha Analytical, Inc. currently holds appropriate and available California (#2019) and NELAC (01154CA) certifications for the data reported. Test results relate only to reported samples.

3/23/10

Report Date



Alpha Analytical, Inc.

255 Glendale Ave. • Suite 21 • Sparks, Nevada 89431-5778

(775) 355-1044 • (775) 355-0406 FAX • 1-800-283-1183

VOC Sample Preservation Report

Work Order: STR10031641

Job: 2076-0301-01/German Autocraft

Alpha's Sample ID	Client's Sample ID	Matrix	pH
10031641-01A	MW-8	Aqueous	2
10031641-02A	MW-9	Aqueous	2
10031641-03A	MW-10	Aqueous	2
10031641-04A	MW-12	Aqueous	2
10031641-05A	MW-13	Aqueous	2
10031641-06A	MW-14	Aqueous	2
10031641-07A	MW-1A	Aqueous	2
10031641-08A	141 Farrelly	Aqueous	2

3/23/10
Report Date

Page 1 of 1



Alpha Analytical, Inc.

255 Glendale Ave. • Suite 21 • Sparks, Nevada 89431-5778
(775) 355-1044 • (775) 355-0406 FAX • 1-800-283-1183

Date:
23-Mar-10

QC Summary Report

Work Order:
10031641

Method Blank

File ID: 10031704.D

Sample ID: MBLK MS09W0317B

Analyte	Result	PQL	SpkVal	SpkRefVal	%REC	LCL(ME)	UCL(ME)	RPDRefVal	%RPD(Limit)	Qual
TPH-P (GRO)	ND	50								
Surr: 1,2-Dichloroethane-d4	10.5		10		105	70	130			
Surr: Toluene-d8	9.53		10		95	70	130			
Surr: 4-Bromofluorobenzene	9.87		10		99	70	130			

Laboratory Control Spike

File ID: 10031702.D

Sample ID: GLCS MS09W0317B

Analyte	Result	PQL	SpkVal	SpkRefVal	%REC	LCL(ME)	UCL(ME)	RPDRefVal	%RPD(Limit)	Qual
TPH-P (GRO)	447	50	400		112	70	130			
Surr: 1,2-Dichloroethane-d4	11		10		110	70	130			
Surr: Toluene-d8	9.32		10		93	70	130			
Surr: 4-Bromofluorobenzene	9.73		10		97	70	130			

Sample Matrix Spike

File ID: 10031713.D

Sample ID: 10031273-04AGS

Analyte	Result	PQL	SpkVal	SpkRefVal	%REC	LCL(ME)	UCL(ME)	RPDRefVal	%RPD(Limit)	Qual
TPH-P (GRO)	1860	250	2000	0	93	58	135			
Surr: 1,2-Dichloroethane-d4	51.4		50		103	70	130			
Surr: Toluene-d8	47.6		50		95	70	130			
Surr: 4-Bromofluorobenzene	50.4		50		101	70	130			

Sample Matrix Spike Duplicate

File ID: 10031714.D

Sample ID: 10031273-04AGSD

Analyte	Result	PQL	SpkVal	SpkRefVal	%REC	LCL(ME)	UCL(ME)	RPDRefVal	%RPD(Limit)	Qual
TPH-P (GRO)	2000	250	2000	0	99.9	58	135	1859	7.2(20)	
Surr: 1,2-Dichloroethane-d4	51.1		50		102	70	130			
Surr: Toluene-d8	47.9		50		96	70	130			
Surr: 4-Bromofluorobenzene	49.7		50		99	70	130			

Comments:

Calculations are based off of raw (non-rounded) data. However, for reporting purposes, all QC data is rounded to three significant figures. Therefore, hand calculated values may differ slightly.

Reported in micrograms per Liter, per client request.



Alpha Analytical, Inc.

255 Glendale Ave. • Suite 21 • Sparks, Nevada 89431-5778
(775) 355-1044 • (775) 355-0406 FAX • 1-800-283-1183

Date:
23-Mar-10

QC Summary Report

Work Order:
10031641

Method Blank

File ID: 10031704.D

Sample ID: MBLK MS09W0317A

Analyte	Result	PQL	SpkVal	SpkRefVal	%REC	LCL(ME)	UCL(ME)	RPDRefVal	%RPD(Limit)	Qual
Methyl tert-butyl ether (MTBE)	ND	0.5								
Benzene	ND	0.5								
Toluene	ND	0.5								
Ethylbenzene	ND	0.5								
m,p-Xylene	ND	0.5								
o-Xylene	ND	0.5								
Surr: 1,2-Dichloroethane-d4	10.5		10		105	70	130			
Surr: Toluene-d8	9.53		10		95	70	130			
Surr: 4-Bromofluorobenzene	9.87		10		99	70	130			

Laboratory Control Spike

File ID: 10031703.D

Sample ID: LCS MS09W0317A

Analyte	Result	PQL	SpkVal	SpkRefVal	%REC	LCL(ME)	UCL(ME)	RPDRefVal	%RPD(Limit)	Qual
Methyl tert-butyl ether (MTBE)	10.4	0.5	10		104	62	136			
Benzene	9.83	0.5	10		98	70	130			
Toluene	9.27	0.5	10		93	80	120			
Ethylbenzene	9.92	0.5	10		99	80	120			
m,p-Xylene	9.47	0.5	10		95	70	130			
o-Xylene	9.65	0.5	10		97	70	130			
Surr: 1,2-Dichloroethane-d4	10.4		10		104	70	130			
Surr: Toluene-d8	9.49		10		95	70	130			
Surr: 4-Bromofluorobenzene	9.58		10		96	70	130			

Sample Matrix Spike

File ID: 10031711.D

Sample ID: 10031273-04AMS

Analyte	Result	PQL	SpkVal	SpkRefVal	%REC	LCL(ME)	UCL(ME)	RPDRefVal	%RPD(Limit)	Qual
Methyl tert-butyl ether (MTBE)	47.7	1.3	50	0	95	56	141			
Benzene	46.9	1.3	50	0	94	67	130			
Toluene	41.9	1.3	50	0	84	66	130			
Ethylbenzene	47.4	1.3	50	0	95	68	130			
m,p-Xylene	44.2	1.3	50	0	88	64	130			
o-Xylene	45.7	1.3	50	0	91	70	130			
Surr: 1,2-Dichloroethane-d4	54.7		50		109	70	130			
Surr: Toluene-d8	45.8		50		92	70	130			
Surr: 4-Bromofluorobenzene	47.8		50		96	70	130			

Sample Matrix Spike Duplicate

File ID: 10031712.D

Sample ID: 10031273-04AMSD

Analyte	Result	PQL	SpkVal	SpkRefVal	%REC	LCL(ME)	UCL(ME)	RPDRefVal	%RPD(Limit)	Qual
Methyl tert-butyl ether (MTBE)	47.4	1.3	50	0	95	56	141	47.67	0.6(20)	
Benzene	47.2	1.3	50	0	94	67	130	46.88	0.6(20)	
Toluene	43.7	1.3	50	0	87	66	130	41.89	4.2(20)	
Ethylbenzene	49.1	1.3	50	0	98	68	130	47.38	3.5(20)	
m,p-Xylene	48.3	1.3	50	0	97	64	130	44.16	8.9(20)	
o-Xylene	49.7	1.3	50	0	99	70	130	45.68	8.5(20)	
Surr: 1,2-Dichloroethane-d4	52.2		50		104	70	130			
Surr: Toluene-d8	46.9		50		94	70	130			
Surr: 4-Bromofluorobenzene	45.3		50		91	70	130			

Comments:

Calculations are based off of raw (non-rounded) data. However, for reporting purposes, all QC data is rounded to three significant figures. Therefore, hand calculated values may differ slightly.

Alpha Analytical, Inc.

Phone : (775) 355-1044 FAX : (775) 355-0406

Sample Receipt Checklist

Date Report is due to Client : 3/24/2010

Date of Notice : 3/16/2010 9:44:54 A

Please take note of any NO check marks. If we receive no response concerning these items within 24 hours of the date of this notice, all of the samples will be analyzed as requested.

Client Name: **Stratus Environmental**

Project ID : **2076-0301-01/German Autocraft**

Project Manager: **Allan Dudding**

Client's EMail: **adudding@stratusinc.net**

Work Order Number: **STR10031641**

Client's Phone: **(916) 837-1688**

Client's FAX: **(530) 676-6005**

Date Received: **3/16/2010**

Received by: **Tara Dickinson**

Chain of Custody (COC) Information

Carrier name FedEx

Chain of custody present ?	Yes <input checked="" type="checkbox"/>	<input type="checkbox"/> No		
Custody seals intact on shipping container/cooler ?	Yes <input checked="" type="checkbox"/>	<input type="checkbox"/> No	Not Present <input type="checkbox"/>	
Custody seals intact on sample bottles ?	Yes <input type="checkbox"/>	<input type="checkbox"/> No	Not Present <input checked="" type="checkbox"/>	
Chain of custody signed when relinquished and received ?	Yes <input checked="" type="checkbox"/>	<input type="checkbox"/> No		
Chain of custody agrees with sample labels ?	Yes <input checked="" type="checkbox"/>	<input type="checkbox"/> No		
Sample ID noted by Client on COC ?	Yes <input checked="" type="checkbox"/>	<input type="checkbox"/> No		
Date and time of collection noted by Client on COC ?	Yes <input checked="" type="checkbox"/>	<input type="checkbox"/> No		
Samplers's name noted on COC ?	Yes <input checked="" type="checkbox"/>	<input type="checkbox"/> No		
Internal Chain of Custody (COC) requested ?	Yes <input type="checkbox"/>	<input checked="" type="checkbox"/> No		
Sub Contract Lab Used :	None <input checked="" type="checkbox"/>	<input type="checkbox"/> See Comments		

Sample Receipt Information

Shipping container/cooler in good condition?	Yes <input checked="" type="checkbox"/>	<input type="checkbox"/> No	Not Present <input type="checkbox"/>	
Samples in proper container/bottle?	Yes <input checked="" type="checkbox"/>	<input type="checkbox"/> No		
Sample containers intact?	Yes <input checked="" type="checkbox"/>	<input type="checkbox"/> No		
Sufficient sample volume for indicated test?	Yes <input checked="" type="checkbox"/>	<input type="checkbox"/> No		

Sample Preservation and Hold Time (HT) Information

All samples received within holding time?	Yes <input checked="" type="checkbox"/>	<input type="checkbox"/> No		
Container/Temp Blank temperature in compliance (0-6°C)?	Yes <input checked="" type="checkbox"/>	<input type="checkbox"/> No		Cooler Temperature 4 °C
Water - VOA vials have zero headspace / no bubbles?	Yes <input checked="" type="checkbox"/>	<input type="checkbox"/> No	N/A <input type="checkbox"/>	No VOA vials submitted <input type="checkbox"/>
Sample labels checked for correct preservation?	Yes <input checked="" type="checkbox"/>	<input type="checkbox"/> No		
TOC Water - pH acceptable upon receipt (H2SO4 pH<2)?	Yes <input type="checkbox"/>	<input type="checkbox"/> No	N/A <input checked="" type="checkbox"/>	

Analytical Requirement Information

Are non-Standard or Modified methods requested ?	Yes <input type="checkbox"/>	<input checked="" type="checkbox"/> No		
Are there client specific Project requirements ?	Yes <input type="checkbox"/>	<input checked="" type="checkbox"/> No	If YES : see the Chain of Custody (COC)	

Comments :

APPENDIX D

**GEOTRACKER ELECTRONIC SUBMITTAL
CONFIRMATIONS**

STATE WATER RESOURCES CONTROL BOARD
GEOTRACKER ESI

UPLOADING A GEO_WELL FILE

SUCCESS

**Processing is complete. No errors were found!
Your file has been successfully submitted!**

<u>Submittal Type:</u>	GEO_WELL
<u>Submittal Title:</u>	German Autocraft, 1Q10 Geo Well
<u>Facility Global ID:</u>	T0600100639
<u>Facility Name:</u>	GERMAN AUTOCRAFT
<u>File Name:</u>	GEO_WELL.zip
<u>Organization Name:</u>	Stratus Environmental, Inc.
<u>Username:</u>	STRATUS NOCAL
<u>IP Address:</u>	12.186.106.98
<u>Submittal Date/Time:</u>	4/27/2010 8:22:08 PM
<u>Confirmation Number:</u>	7873856902

Copyright © 2008 State of California

STATE WATER RESOURCES CONTROL BOARD
GEOTRACKER ESI

UPLOADING A EDF FILE

SUCCESS

Processing is complete. No errors were found!
Your file has been successfully submitted!

<u>Submittal Type:</u>	EDF - Monitoring Report - Quarterly
<u>Submittal Title:</u>	First Quarter 2010 Semi-Annual Groundwater Analytical Results
<u>Facility Global ID:</u>	T0601354875
<u>Facility Name:</u>	USA GASOLINE STATION NO. 127
<u>File Name:</u>	10041641.zip
<u>Organization Name:</u>	Stratus Environmental, Inc.
<u>Username:</u>	STRATUS NOCAL
<u>IP Address:</u>	12.186.106.98
<u>Submittal Date/Time:</u>	4/28/2010 5:33:52 PM
<u>Confirmation Number:</u>	9273377776

[VIEW QC REPORT](#)

[VIEW DETECTIONS REPORT](#)

Copyright © 2008 State of California