



# BLAINE TECH SERVICES INC.

985 TIMOTHY DRIVE  
SAN JOSE, CA 95133  
(408) 995-5535  
FAX (408) 293-8773

P.R.B.

NOV 15 96

November 4, 1996

Phill Briggs  
Site Assessment and Remediation Group  
Chevron U.S.A. Products Company  
P.O. Box 5004  
San Ramon, CA 94583


Re: Well 1S/3W25R80 Abandonment  
Chevron Station # 9-0121  
3026 Lakeshore Avenue  
Oakland, California

Dear Mr Briggs:

Please find enclosed the documentation concerning the abandonment of well 1S/3W25R80 which took place on September 20, 1996. The original report was sent directly to Mr. Craig Mayfield at the Alameda County Flood Control And Water Conservation District as he had requested.

If you have any questions, please call me at (408) 995-5535 x 201.

Sincerely,



Francis Thie  
Project Coordinator



October 2, 1996  
Project DAC04

Mr. Craig Mayfield  
Alameda County Flood Control And Water Conservation District  
5997 Parkside Drive  
Pleasanton, California 94588-5127

Re: *Well 1S/3W25R80 - Abandonment Documentation Letter*  
Chevron Station 9-0121  
3026 Lake Shore Avenue  
Oakland, California

Dear Mr. Mayfield:

This letter, prepared by RRM, Inc. (RRM) on behalf of Blaine Tech Services, Inc., documents the abandonment of Well 1S/3W25R80, formerly located at the referenced site (Figure 1). Well 1S/3W25R80 was constructed of ~~30-inch diameter steel casing~~ and was installed to a depth of 27 feet below ground surface (bgs). The well was abandoned on September 20, 1996.

Prior to performing work, a well abandonment permit was obtained from Mr. Wyman Hong of the Alameda County Flood Control District (ACFCD). The well permit was accompanied with well destruction procedures. Well abandonment was performed in accordance to these procedures and consisted of (1) removing the well head and all attached surface devices to 2 feet bgs, and (2) grouting the well via tremie pipe using an 8-sack cement sand slurry containing a water reducing agent. Approximately five cubic yards of material was required to fill the well casing.


If you have any questions regarding the contents of this letter report please do not hesitate to call me at (408) 662-9454.

Sincerely,

**RRM, Inc.**

*Matt Kaempf*  
Matt Kaempf  
Project Geologist

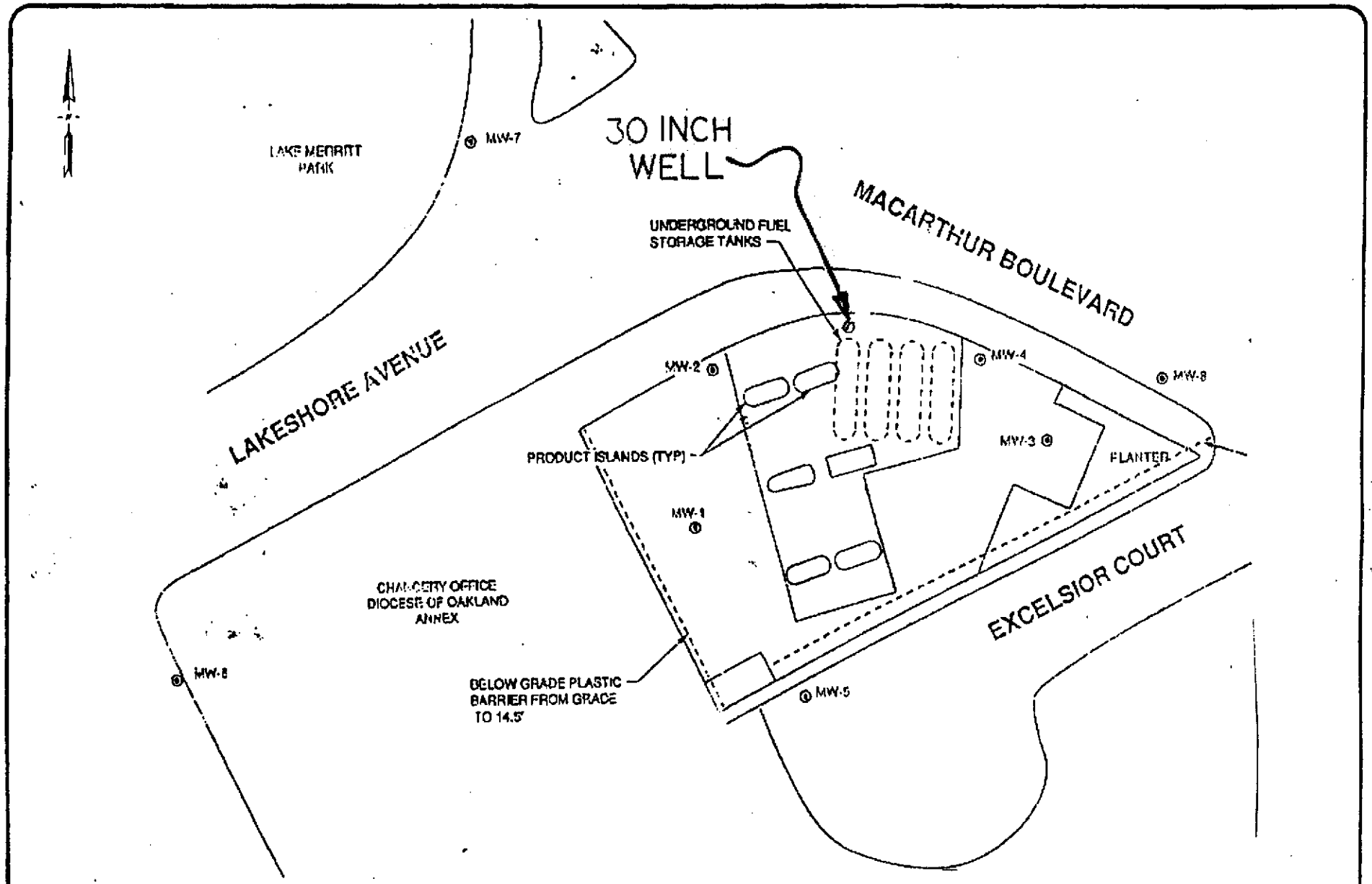
*SEK*  
Steve Krcik, RG 4976  
Senior Geologist



Attachments: Figure 1 - Site Map  
Well Destruction Permit

cc: Mr. Phil Briggs  
Chevron USA Products Co.  
P.O. Box 5004  
San Ramon, California 94583

Mr. Fran Thie  
Blaine Tech Services Inc.  
985 Timothy Drive  
San Jose, California 95133



**RRM**  
engineering contracting firm

SCALE  
0 FEET 30

SOURCE:  
Boundaries from  
Groundwater Technology, Inc.

DATE:  
October 4, 1996

**SITE MAP**  
CHEVRON STATION 9-0121  
3026 LAKESHORE AVENUE  
OAKLAND, CALIFORNIA

**FIGURE**  
1  
PROJECT NUMBER  
CHEV