



**RECEIVED**

8:50 am, Apr 29, 2010

Alameda County  
Environmental Health

**Aaron Costa**  
Project Manager  
Marketing Business Unit

**Chevron Environmental  
Management Company**  
6111 Bollinger Canyon Road  
San Ramon, CA 94583  
Tel (925) 543-2961  
Fax (925) 543-2324  
acosta@chevron.com

Alameda County Health Care Services  
1131 Harbor Bay Parkway, Suite 250  
Alameda, CA 94502-6577

Re: Chevron Service Station No. 9-0121  
3026 Lakeshore Avenue  
Oakland, CA

I have reviewed the attached report dated April 28, 2010.

I agree with the conclusions and recommendations presented in the referenced report. This information in this report is accurate to the best of my knowledge and all local Agency/Regional Board guidelines have been followed. This report was prepared by Conestoga-Rovers & Associates, upon who's assistance and advice I have relied.

This letter is submitted pursuant to the requirements of California Water Code Section 13267(b)(1) and the regulating implementation entitled Appendix A pertaining thereto.

I declare under penalty of perjury that the foregoing is true and correct to the best of my knowledge.

Sincerely,

A handwritten signature in black ink that reads "Aaron Costa".

Aaron Costa  
Project Manager

Attachment: Report



**CONESTOGA-ROVERS  
& ASSOCIATES**

5900 Hollis Street, Suite A  
Emeryville, California 94608  
Telephone: (510) 420-0700 Fax: (510) 420-9170  
<http://www.craworld.com>

April 28, 2010

Reference No. 311973

Mr. Mark Detterman  
Alameda County Environmental Health Services  
1131 Harbor Bay Parkway, Suite 250  
Alameda, California 94502-6577

Re: Third Quarter 2009 Groundwater Monitoring and Sampling Report  
Chevron Service Station 9-0121  
3026 Lakeshore Avenue  
Oakland, California  
Fuel Leak Case No. RO0000284

---

Dear Mr. Mark Detterman:

Conestoga-Rovers & Associates is submitting this *Third Quarter 2009 Groundwater Monitoring and Sampling Report* for the site referenced above (Figure 1) on behalf of Chevron Environmental Management Company (Chevron).

On September 29, 2009, groundwater monitoring and sampling was performed by Blaine Tech Services of San Jose, California (Blaine Tech). Groundwater potentiometric and concentration data from this event are presented on Figure 2. Groundwater monitoring and sampling data are presented in Tables 1 through 3. Blaine Tech's September 30, 2009 *Third Quarter 2009 Monitoring* report is included as Attachment A. The Lancaster Laboratories groundwater analytical report is included as Attachment B.

---

Equal  
Employment Opportunity  
Employer

---



**CONESTOGA-ROVERS  
& ASSOCIATES**

April 28, 2010

Reference No. 311973

- 2 -

Please contact Brandon Wilken at (510) 420-3355 if you have any questions or require additional information.

Sincerely,

CONESTOGA-ROVERS & ASSOCIATES

Handwritten signature of Ian Hull in black ink.

Ian Hull

Handwritten signature of Brandon S. Wilken in black ink.

Brandon S. Wilken, P.G. #7564



IH/doh/4

Encl.

Figure 1	Vicinity Map
Figure 2	Groundwater Elevation and Hydrocarbon Concentration Map
Table 1	Groundwater Monitoring Data and Analytical Results
Table 2	Dissolved Oxygen Concentrations
Table 3	Groundwater Analytical Results
Attachment A	Blaine Tech's September 30, 2009 <i>Third Quarter 2009 Monitoring Report</i>
Attachment B	Lancaster Laboratories' October 12, 2009 analytical report

cc: Mr. Aaron Costa, Chevron Environmental Management Company

## FIGURES



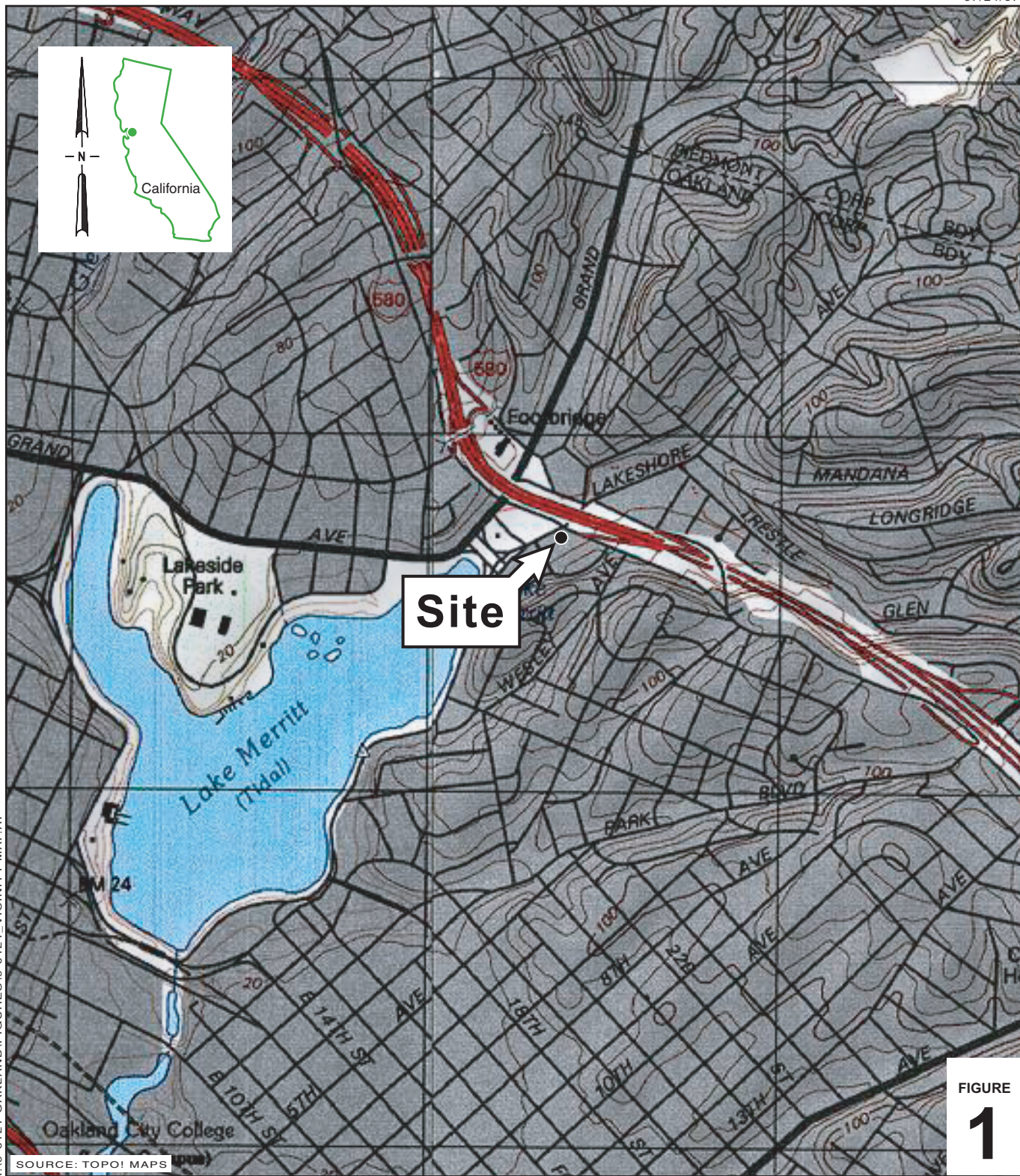
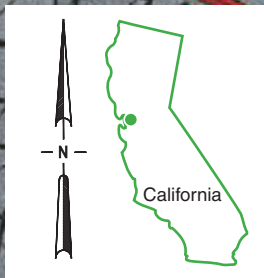


FIGURE  
**1**

I:\9-0121 OAKLAND\FIGURES\9-0121\_VICINITY-MAP.A1

SOURCE: TOPOI MAPS

**Chevron Service Station 9-0121**  
 3026 Lakeshore Avenue  
 Oakland, California



**CONESTOGA-ROVERS  
& ASSOCIATES**

**Vicinity Map**



**EXPLANATION**

- Monitoring well location
- Destroyed monitoring well location

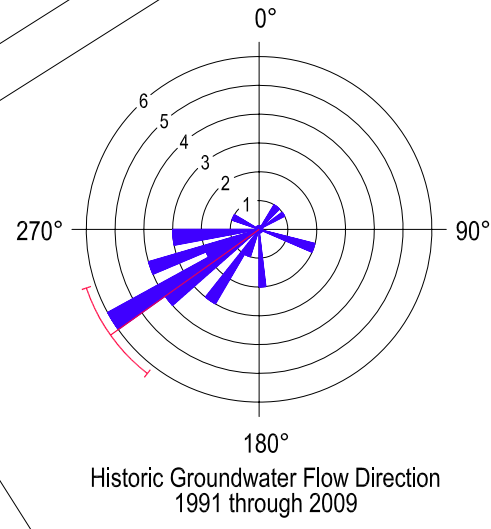
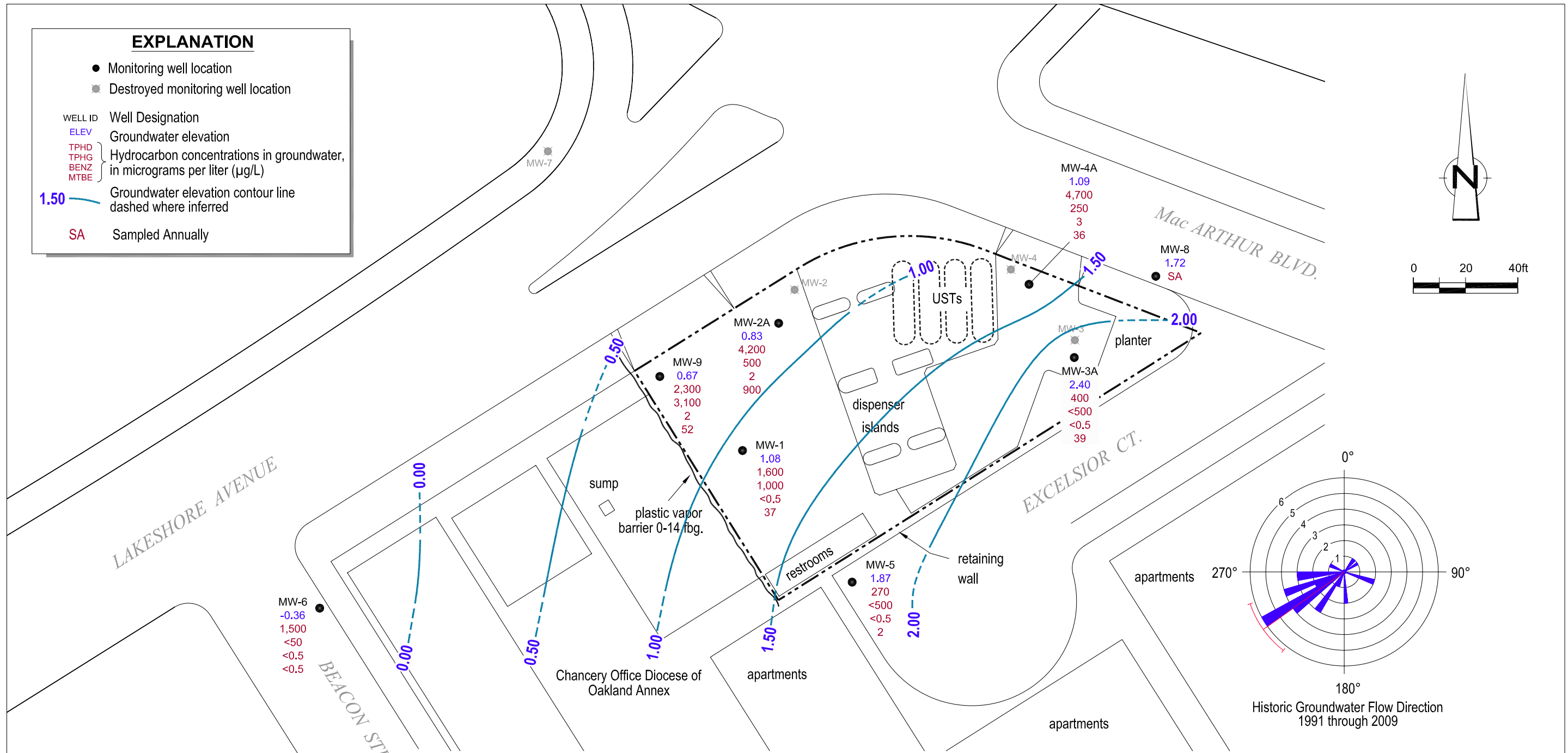
WELL ID Well Designation

ELEV Groundwater elevation

TPHD  
TPHG  
BENZ  
MTBE } Hydrocarbon concentrations in groundwater, in micrograms per liter (µg/L)

1.50 Groundwater elevation contour line dashed where inferred

SA Sampled Annually



← 3Q09 Groundwater Flow Direction at a Gradient of 0.01 ft/ft

**Figure 2**  
**GROUNDWATER ELEVATION AND HYDROCARBON CONCENTRATION MAP**  
**CHEVRON SERVICE STATION 9-0121**  
**3026 LAKESHORE AVENUE**  
*Oakland, California*  
*September 29, 2009*



## TABLES

TABLE 1

GROUNDWATER MONITORING DATA AND ANALYTICAL RESULTS  
 CHEVRON SERVICE STATION 9-0121  
 3026 LAKESHORE AVE., OAKLAND, CALIFORNIA

WELL ID/ DATE	TOC (ft.)	GWE (msl)	DTW (ft.)	SPHT (ft.)	SPH REMOVED (gallons)	TPH-D (µg/L)	TPH-G (µg/L)	B (µg/L)	T (µg/L)	E (µg/L)	X (µg/L)	MTBE (µg/L)	TBA (µg/L)	DIPE (µg/L)	ETBE (µg/L)	TAME (µg/L)	EDB (µg/L)	1,2-DCA (µg/L)	ETHANOL t (µg/L)	TDS (µg/L)
<b>MW-1</b>																				
08/20/91	6.82	1.62	5.20	--	--	260	5,100	1,700	21	220	34	--	--	--	--	--	--	--	--	--
09/30/91	6.82	1.15	5.67	Sheen	--	--	--	--	--	--	--	--	--	--	--	--	--	--	--	--
10/28/91	6.82	1.50	5.30	0.03	--	--	--	--	--	--	--	--	--	--	--	--	--	--	--	--
01/08/92	6.82	1.67	5.15	Sheen	--	4,400	5,400	770	13	95	31	--	--	--	--	--	--	--	--	--
01/13/92	6.82	--	--	--	--	--	--	--	--	--	--	--	--	--	--	--	--	--	--	--
06/23/92	6.89	1.48	5.41	--	--	2,000	7,700	1,500	40	230	100	--	--	--	--	--	--	--	--	--
08/24/92	6.89	1.12	5.77	--	--	--	--	--	--	--	--	--	--	--	--	--	--	--	--	--
09/21/92	6.89	1.00	5.89	--	--	<50	3,500	1,700	28	190	78	--	--	--	--	--	--	--	--	--
10/26/92	6.89	0.95	5.94	--	--	--	--	--	--	--	--	--	--	--	--	--	--	--	--	--
12/23/92	6.89	2.18	4.71	--	--	5,500	60,000	7,100	240	2,000	1,300	--	--	--	--	--	--	--	--	--
01/08/93	6.89	--	--	--	--	--	--	--	--	--	--	--	--	--	--	--	--	--	--	--
03/25/93	6.89	2.17	4.72	--	--	<10	530	1,100	41	67	79	--	--	--	--	--	--	--	--	--
06/11/93	6.89	5.37	5.07	--	--	--	7,000	1,900	33	120	69	9,600	--	--	--	--	--	--	--	840
09/29/93	6.89	1.13	5.76	--	--	<10	6,600	1,600	28	43	74	--	--	--	--	--	--	--	--	--
12/20/93	6.89	1.74	5.15	--	--	<10	6,300	1,900	36	82	65	--	--	--	--	--	--	--	--	--
03/07/94	6.89	2.21	4.68	--	--	<10	7,700	1,100	55	66	38	12,000	--	--	--	--	--	--	--	--
06/17/94	6.89	1.83	5.06	--	--	2,200	4,300	710	12	90	38	--	--	--	--	--	--	--	--	--
09/12/94	6.89	1.24	5.65	--	--	2,500	6,400	1,500	<25	180	<25	12,000	--	--	--	--	--	--	--	--
11/30/94	6.89	2.32	4.57	--	--	2,300 <sup>1</sup>	4,900	690	26	97	60	3,900	--	--	--	--	--	--	--	--
03/24/95	6.89	3.91	2.98	--	--	1,400 <sup>2</sup>	1,800	160	7.3	11	14	1,300	--	--	--	--	--	--	--	--
06/27/95	6.89	1.87	5.02	--	--	2,300 <sup>2</sup>	4,600	1,300	11	97	13	5,100	--	--	--	--	--	--	--	--
09/28/95	6.89	1.59	5.30	--	--	3,900 <sup>2</sup>	6,600	1,500	<20	<20	<20	5,800	--	--	--	--	--	--	--	--
12/19/95	6.89	2.21	4.68	--	--	2,600 <sup>2</sup>	3,800	930	<10	100	<10	6,300	--	--	--	--	--	--	--	--
02/28/96	6.89	3.27	3.62	--	--	1,800 <sup>2</sup>	3,600	280	<5.0	18	5.5	2,200	--	--	--	--	--	--	--	--
06/25/96	6.89	1.87	5.02	--	--	3,000	4,700	1,600	36	150	31	3,000	--	--	--	--	--	--	--	--
12/17/96	6.89	2.23	4.66	--	--	2,700 <sup>3</sup>	7,800	1,000	28	340	63	1,200	--	--	--	--	--	--	--	--
03/31/97	6.89	2.01	4.88	--	--	2,200 <sup>2</sup>	5,300	590	55	210	53	950	--	--	--	--	--	--	--	--
06/30/97	6.89	1.32	5.57	--	--	2,200 <sup>2</sup>	4,400	350	<10	<10	11	580	--	--	--	--	--	--	--	--
09/12/97	6.89	1.56	5.33	--	--	2,300 <sup>2</sup>	3,400	220	9.5	15	11	460	--	--	--	--	--	--	--	--
12/05/97	6.89	2.44	4.45	--	--	1,900 <sup>2</sup>	4,700	870	21	120	18	750	--	--	--	--	--	--	--	--
02/16/98	6.89	3.52	3.37	--	--	1,600 <sup>2</sup>	4,400	120	12	11	7.7	270	--	--	--	--	--	--	--	--
06/17/98	6.89	2.24	4.65	--	--	1,300 <sup>2</sup>	7,800	<25	50	34	650	650	--	--	--	--	--	--	--	--
08/31/98	6.89	1.70	5.19	--	--	2,400 <sup>2</sup>	3,700	620	17	120	31	380	--	--	--	--	--	--	--	--
12/28/98	6.89	1.94	4.95	--	--	1,500 <sup>2</sup>	3,800	250	14	28	15	330	--	--	--	--	--	--	--	--
03/04/99	6.89	3.24	3.65	--	--	1,070 <sup>2</sup>	1,560	17.9	<0.5	4.17	1.05	70.4	--	--	--	--	--	--	--	--
06/14/99	6.89	1.89	5.00	--	--	2,500 <sup>2</sup>	<10,000	820	240	320	640	<500	--	--	--	--	--	--	--	--
09/17/99	6.89	0.30	6.59	--	--	2,110 <sup>2</sup>	3,300	141	12.3	<10	<10	238	--	--	--	--	--	--	--	--
12/20/99	6.89	1.92	4.97	--	--	1,840 <sup>2</sup>	2,990	218	16.3	20	<10	232	--	--	--	--	--	--	--	--
03/20/00	6.89	3.11	3.78	--	--	938 <sup>2</sup>	1,340	20	3.07	1.87	1.87	29.1	--	--	--	--	--	--	--	--
06/24/00 <sup>5</sup>	6.89	2.45	4.44	0.00	0.00	1,680 <sup>9</sup>	1,500 <sup>7</sup>	12	5.3	<2.5	7.9	190	--	--	--	--	--	--	--	--
09/07/00 <sup>5</sup>	6.89	1.74	5.15	0.00	0.00	1,500 <sup>9</sup>	3,100 <sup>7</sup>	190	13	14	<10	210	--	--	--	--	--	--	--	--
12/05/00 <sup>5</sup>	6.89	2.16	4.73	0.00	0.00	970 <sup>13</sup>	2,140 <sup>14</sup>	248	<5.00	20.5	<5.00	<25.0	--	--	--	--	--	--	--	--
03/01/01 <sup>5</sup>	6.89	3.33	3.56	0.00	0.00	610 <sup>9</sup>	1,000 <sup>7</sup>	21	<10	<10	<10	280	--	--	--	--	--	--	--	--
06/04/01 <sup>5</sup>	6.89	2.13	4.76	0.00	0.00	1,100 <sup>9</sup>	2,800 <sup>7</sup>	310	23	11	15	470	--	--	--	--	--	--	--	--
09/10/01 <sup>5</sup>	6.89	1.28	5.61	0.00	0.00	2,600	2,500 <sup>16</sup>	<20	26	<20	<20	310	--	--	--	--	--	--	--	--
12/03/01 <sup>5</sup>	6.89	3.31	3.58	0.00	0.00	2,700	2,400	30	7.3	7.0	6.5	160	--	--	--	--	--	--	--	--
03/04/02 <sup>5</sup>	6.89	2.36	4.53	0.00	0.00	2,700	3,300	120	17	22	9.0	110	--	--	--	--	--	--	--	--
05/30/02 <sup>5</sup>	6.89	2.41	4.48	0.00	0.00	2,700	4,100	110	9.3	22	11	100	--	--	--	--	--	--	--	--
09/03/02 <sup>5</sup>	6.89	1.42	5.47	0.00	0.00	2,900	3,700	<5.0	7.8	3.2	10	130	--	--	--	--	--	--	--	--
12/09/02 <sup>5</sup>	6.89	1.61	5.28	0.00	0.00	3,000	2,900	35	5.1	5.5	8.3	170	--	--	--	--	--	--	--	--



TABLE 1

GROUNDWATER MONITORING DATA AND ANALYTICAL RESULTS  
CHEVRON SERVICE STATION 9-0121  
3026 LAKESHORE AVE., OAKLAND, CALIFORNIA

WELL ID/ DATE	TOC (ft.)	GWE (msl)	DTW (ft.)	SPHT (ft.)	SPH REMOVED (gallons)	TPH-D (µg/L)	TPH-G (µg/L)	B (µg/L)	T (µg/L)	E (µg/L)	X (µg/L)	MTBE (µg/L)	TBA (µg/L)	DIPE (µg/L)	ETBE (µg/L)	TAME (µg/L)	EDB (µg/L)	1,2-DCA (µg/L)	ETHANOL t (µg/L)	TDS (µg/L)
<b>MW-1 (cont)</b>																				
03/10/03 <sup>5</sup>	6.89	2.50	4.39	0.00	0.00	1,600	3,000	42	5.0	8.2	8.7	110	--	--	--	--	--	--	--	--
06/09/03 <sup>5,18</sup>	6.89	2.53	4.36	0.00	0.00	2,000	5,200	140	16	20	15	100	--	--	--	--	--	--	--	--
09/08/03 <sup>5,18</sup>	6.89	1.52	5.37	0.00	0.00	2,100	3,500	4	10	2	11	200	--	--	--	--	--	--	<50	--
12/08/03 <sup>5,18</sup>	6.89	2.44	4.45	0.00	0.00	3,400	2,200	8	4	3	8	160	--	--	--	--	--	--	<50	--
03/09/04 <sup>18,20</sup>	6.89	2.86	4.03	0.00	0.00	3,300	1,500	16	3	5	4	99	--	--	--	--	--	--	<130	--
06/17/04 <sup>18</sup>	6.89	1.41	5.48	0.00	0.00	2,700	3,400	180	13	27	13	160	--	--	--	--	--	--	<50	--
09/15/04 <sup>18</sup>	6.89	-0.91	7.80	0.00	0.00	2,600	1,700	2	1	0.8	5	180	--	--	--	--	--	--	<50	--
12/23/04 <sup>18</sup>	6.89	1.35	5.54	0.00	0.00	3,000	1,800	120	3	5	5	120	--	--	--	--	--	--	<50	--
03/24/05 <sup>18</sup>	6.89	3.49	3.40	0.00	0.00	950	1,100	45	2	5	2	16	--	--	--	--	--	--	<50	--
09/16/05 <sup>18</sup>	6.89	1.10	5.79	0.00	0.00	2,200	3,700	74	9	21	14	150	--	--	--	--	--	--	<50	--
12/21/05 <sup>18</sup>	6.89	3.11	3.78	0.00	0.00	1,600 <sup>22</sup>	1,400	53	2	4	4	62	--	--	--	--	--	--	<50	--
03/23/06 <sup>18</sup>	6.89	3.33	3.56	0.00	0.00	1,400	1,100	3	2	2	3	26	--	--	--	--	--	--	<50	--
06/09/06 <sup>18</sup>	6.89	2.11	4.78	0.00	0.00	1,300	5,200	160	13	42	20	77	--	--	--	--	--	--	<50	--
09/05/06 <sup>18</sup>	6.89	0.89	6.00	0.00	0.00	1,600	2,000	0.8	<0.5	<0.5	0.8	1,500	--	--	--	--	--	--	<50	--
12/15/06 <sup>18</sup>	6.89	2.84	4.05	0.00	0.00	1,800	1,400	3	0.9	1	5	47	--	--	--	--	--	--	<50	--
03/01/07 <sup>18</sup>	6.89	2.96	3.93	0.00	0.00	1,500	1,000	23	3	3	3	16	--	--	--	--	--	--	<50	--
06/05/07 <sup>18</sup>	6.89	2.08	4.81	0.00	0.00	1,200	4,000	90	9	21	12	68	--	--	--	--	--	--	<50	--
09/05/07 <sup>18</sup>	6.89	1.18	5.71	0.00	0.00	1,800	2,000	3	2	1	6	66	--	--	--	--	--	--	<50	--
12/05/07 <sup>18</sup>	6.89	1.87	5.02	0.00	0.00	1,200	2,400	58	6	7	7	97	--	--	--	--	--	--	150	--
03/03/08 <sup>18</sup>	6.89	2.36	4.53	0.00	0.00	1,400	1,500	13	2	2	3	36	--	--	--	--	--	--	<50	--
06/02/08 <sup>18</sup>	6.89	1.12	5.77	0.00	0.00	1,000	1,100	1	1	<0.5	3	59	--	--	--	--	--	--	<50	--
09/04/08 <sup>18</sup>	6.89	0.78	6.11	0.00	0.00	1,000	1,200	0.6	<0.5	<0.5	2	20	--	--	--	--	--	--	<50	--
12/04/08 <sup>18</sup>	6.89	0.78	6.11	0.00	0.00	2,400	810	1	0.8	<0.5	1	91	--	--	--	--	--	--	<50	--
06/30/09 <sup>18</sup>	6.89	1.47	5.42	0.00	0.00	1,700	2,900	14	4	3	6	70	--	--	--	--	--	--	<50	--
<b>09/29/09<sup>18</sup></b>	<b>6.89</b>	<b>1.08</b>	<b>5.81</b>	<b>0.00</b>	<b>0.00</b>	<b>1,600</b>	<b>1,000</b>	<b>&lt;0.5</b>	<b>&lt;0.5</b>	<b>&lt;0.5</b>	<b>1</b>	<b>37</b>	<b>--</b>	<b>--</b>	<b>--</b>	<b>--</b>	<b>--</b>	<b>--</b>	<b>&lt;50</b>	<b>--</b>
<b>MW-2A</b>																				
04/19/99	6.53	1.67	4.86	--	--	820 <sup>2</sup>	<2,000	<20	<20	<20	<20	9,200	--	--	--	--	--	--	--	--
06/14/99	6.53	1.23	5.30	--	--	2,000 <sup>2</sup>	<5,000	89	<50	66	<50	10,000	--	--	--	--	--	--	--	--
09/17/99	6.53	0.69	5.84	--	--	1,050 <sup>2</sup>	903	42	1.63	22.8	7.74	11,400	--	--	--	--	--	--	--	--
12/20/99	6.53	-0.07	6.60	--	--	2,820 <sup>2</sup>	2,280	115	<10	87.2	27.2	14,000	--	--	--	--	--	--	--	--
03/20/00	6.53	1.74	4.79	--	--	1,220 <sup>2</sup>	1,040	54.3	<5.0	33.8	12.1	10,900 <sup>2</sup>	--	--	--	--	--	--	--	--
06/24/00	6.53	1.28	5.25	0.00	0.00	1,300 <sup>9</sup>	690 <sup>7</sup>	50	2.5	18	9.5	15,000 <sup>8</sup>	--	--	--	--	--	--	--	--
09/07/00	6.53	1.09	5.44	0.00	0.00	770 <sup>9</sup>	310 <sup>7</sup>	6.7	1.4	1.6	3.8	16,000	--	--	--	--	--	--	--	--
12/05/00	6.53	1.16	5.37	0.00	0.00	810 <sup>13</sup>	414 <sup>14</sup>	32.4	<0.500	7.49	5.96	8,910 <sup>8</sup>	--	--	--	--	--	--	--	--
03/01/01	6.53	2.03	4.50	0.00	0.00	590 <sup>9</sup>	370 <sup>7</sup>	30	4.0	12	9.2	8,200	--	--	--	--	--	--	--	--
06/04/01	6.53	1.36	5.17	0.00	0.00	930 <sup>9</sup>	<500	19	<5.0	<5.0	<5.0	7,800	--	--	--	--	--	--	--	--
09/10/01	6.53	0.79	5.74	0.00	0.00	2,400	<5,000	<50	<50	<50	<50	9,700	--	--	--	--	--	--	--	--
12/03/01	6.53	1.46	5.07	0.00	0.00	2,500	480	4.5	<1.0	1.1	<3.0	10,000	--	--	--	--	--	--	--	--
03/04/02	6.53	1.52	5.01	0.00	0.00	2,300	630	5.4	1.5	2.9	2.3	7,000	--	--	--	--	--	--	--	--
05/30/02	6.53	1.66	4.87	0.00	0.00	2,100	520	6.1	<1.0	2.6	5.4	7,100	--	--	--	--	--	--	--	--
09/03/02	6.53	1.03	5.50	0.00	0.00	2,600	590	7.8	0.98	2.9	7.8	7,800	--	--	--	--	--	--	--	--
12/09/02	6.53	1.06	5.47	0.00	0.00	1,900	670	7.9	0.88	2.1	5.0	8,300	--	--	--	--	--	--	--	--
03/10/03	6.53	1.52	5.01	0.00	0.00	1,700	640	8.0	0.76	2.6	4.1	7,500	--	--	--	--	--	--	--	--
06/09/03 <sup>18</sup>	6.53	1.77	4.76	0.00	0.00	1,900	540	3	<3	<3	<3	6,800	--	--	--	--	--	--	--	--
09/08/03 <sup>18</sup>	6.53	1.16	5.37	0.00	0.00	2,000	540	3	0.7	0.7	3	7,000	--	--	--	--	--	--	<50	--
12/08/03 <sup>18</sup>	6.53	1.34	5.19	0.00	0.00	3,100	480	<5	<5	<5	<5	6,500	--	--	--	--	--	--	<500	--
03/09/04 <sup>18</sup>	6.53	1.81	4.72	0.00	0.00	1,200	1,300	44	2	15	10	2,900	--	--	--	--	--	--	<130	--
06/17/04 <sup>18</sup>	6.53	-0.07	6.60	0.00	0.00	2,300	920	23	2	6	12	1,700	--	--	--	--	--	--	<100	--
09/15/04 <sup>18</sup>	6.53	-2.34	8.87	0.00	0.00	1,900	880	6	2	<1	7	2,100	--	--	--	--	--	--	<100	--

TABLE 1

GROUNDWATER MONITORING DATA AND ANALYTICAL RESULTS  
CHEVRON SERVICE STATION 9-0121  
3026 LAKESHORE AVE., OAKLAND, CALIFORNIA

WELL ID/ DATE	TOC (ft.)	GWE (msl)	DTW (ft.)	SPHT (ft.)	SPH REMOVED (gallons)	TPH-D (µg/L)	TPH-G (µg/L)	B (µg/L)	T (µg/L)	E (µg/L)	X (µg/L)	MTBE (µg/L)	TBA (µg/L)	DIPE (µg/L)	ETBE (µg/L)	TAME (µg/L)	EDB (µg/L)	1,2-DCA (µg/L)	ETHANOL t (µg/L)	TDS (µg/L)
<b>MW-2A (cont)</b>																				
12/23/04 <sup>18</sup>	6.53	0.68	5.85	0.00	0.00	2,200	430	6	<3	<3	<3	5,100	--	--	--	--	--	--	<250	--
03/24/05 <sup>18</sup>	6.53	1.78	4.75	0.00	0.00	810	390	<5	<5	<5	<5	5,200	--	--	--	--	--	--	<500	--
06/16/05 <sup>18</sup>	6.53	1.30	5.23	0.00	0.00	3,000	380	<5	<5	<5	<5	5,500	--	--	--	--	--	--	<500	--
09/16/05 <sup>18</sup>	6.53	0.45	6.08	0.00	0.00	2,600	380	<5	<5	<5	<5	5,900	--	--	--	--	--	--	<500	--
12/21/05 <sup>18</sup>	6.53	1.55	4.98	0.00	0.00	4,000 <sup>23</sup>	450	1	0.6	<0.5	2	4,800	--	--	--	--	--	--	<50	--
03/23/06 <sup>18</sup>	6.53	1.97	4.56	0.00	0.00	2,600	330	1	0.8	<0.5	2	4,500	--	--	--	--	--	--	<50	--
06/09/06 <sup>18</sup>	6.53	1.37	5.16	0.00	0.00	2,800	500	<1	<1	<1	<1	4,500	--	--	--	--	--	--	<100	--
09/05/06 <sup>18</sup>	6.53	0.72	5.81	0.00	0.00	3,000	510	<5	<5	<5	<5	3,600	--	--	--	--	--	--	<500	--
12/15/06 <sup>18</sup>	6.53	1.48	5.05	0.00	0.00	2,800	600	4	<1	<1	1	4,000	--	--	--	--	--	--	<100	--
03/01/07 <sup>18</sup>	6.53	1.50	5.03	0.00	0.00	1,800	230	<3	<3	<3	<3	3,700	--	--	--	--	--	--	<250	--
06/05/07 <sup>18</sup>	6.53	1.72	4.81	0.00	0.00	1,700	480	0.9	0.6	<0.5	2	3,500	--	--	--	--	--	--	<50	--
09/05/07 <sup>18</sup>	6.53	1.28	5.25	0.00	0.00	2,400	430	1	1	<0.5	2	1,700	--	--	--	--	--	--	<50	--
12/05/07 <sup>18</sup>	6.53	1.25	5.28	0.00	0.00	2,000	530	2	<1	<1	2	3,400	--	--	--	--	--	--	<100	--
03/03/08 <sup>18</sup>	6.53	1.40	5.13	0.00	0.00	2,100	960	85	3	3	5	520	--	--	--	--	--	--	<50	--
06/02/08 <sup>18</sup>	6.53	0.93	5.60	0.00	0.00	2,300	600	10	1	0.7	5	1,300	--	--	--	--	--	--	<50	--
09/04/08 <sup>18</sup>	6.53	0.81	5.72	0.00	0.00	2,600	440	<1	<1	<1	1	2,500	--	--	--	--	--	--	<100	--
12/04/08 <sup>18</sup>	6.53	0.33	6.20	0.00	0.00	4,000	480	<1	<1	<1	1	2,400	--	--	--	--	--	--	<100	--
06/30/09 <sup>18</sup>	6.53	1.15	5.38	0.00	0.00	2,900	500	1	13	2	22	1,900	--	--	--	--	--	--	<50	--
<b>09/29/09<sup>18</sup></b>	<b>6.53</b>	<b>0.83</b>	<b>5.70</b>	<b>0.00</b>	<b>0.00</b>	<b>4,200</b>	<b>500</b>	<b>2</b>	<b>1</b>	<b>&lt;0.5</b>	<b>5</b>	<b>900</b>	<b>--</b>	<b>--</b>	<b>--</b>	<b>--</b>	<b>--</b>	<b>--</b>	<b>&lt;50</b>	<b>--</b>
<b>MW-3A</b>																				
04/19/99	8.70	1.00	7.70	--	--	93 <sup>2</sup>	<50	<0.5	<0.5	<0.5	<0.5	3.1	--	--	--	--	--	--	--	--
06/14/99	8.70	0.50	8.20	--	--	160 <sup>2</sup>	148	4.55	0.82	0.53	1.1	3.7	--	--	--	--	--	--	--	--
09/17/99	8.70	-0.02	8.72	--	--	101 <sup>2</sup>	169	6.02	0.806	0.515	0.786	4.68	--	--	--	--	--	--	--	--
12/20/99	8.70	-0.22	8.92	--	--	153 <sup>2</sup>	<50	1.82	<0.5	<0.5	<0.5	11	--	--	--	--	--	--	--	--
03/20/00	8.70	1.06	7.64	--	--	223 <sup>2</sup>	140	5.08	0.695	<0.5	<0.5	10.1	--	--	--	--	--	--	--	--
06/24/00	8.70	0.32	8.38	0.00	0.00	128 <sup>9</sup>	<50	0.74	<0.50	<0.50	<0.50	34	--	--	--	--	--	--	--	--
09/07/00	8.70	-0.09	8.79	0.00	0.00	<50	<50	1.4	<0.50	<0.50	<0.50	15	--	--	--	--	--	--	--	--
12/05/00	8.70	0.02	8.68	0.00	0.00	<50	<50.0	1.39	<0.500	<0.500	<0.500	12.9	--	--	--	--	--	--	--	--
03/01/01	8.70	0.88	7.82	0.00	0.00	66 <sup>11</sup>	<50	1.0	<0.50	<0.50	<0.50	19	--	--	--	--	--	--	--	--
06/04/01	8.70	0.25	8.45	0.00	0.00	69 <sup>9</sup>	<50	2.0	<0.50	<0.50	<0.50	37	--	--	--	--	--	--	--	--
09/10/01	8.70	-0.40	9.10	0.00	0.00	<50	<50	3.9	<0.50	<0.50	<0.50	19	--	--	--	--	--	--	--	--
12/03/01	8.70	0.62	8.08	0.00	0.00	56	<50	<0.50	<0.50	<0.50	<1.5	19	--	--	--	--	--	--	--	--
03/04/02	8.70	-0.24	8.94	0.00	0.00	85	<50	<0.50	<0.50	<0.50	<1.5	26	--	--	--	--	--	--	--	--
05/30/02	8.70	-0.08	8.78	0.00	0.00	210	<50	<0.50	<0.50	<0.50	<1.5	22	--	--	--	--	--	--	--	--
09/03/02	8.70	-0.28	8.98	0.00	0.00	89	<50	<0.50	<0.50	<0.50	<1.5	24	--	--	--	--	--	--	--	--
12/09/02	8.70	-0.20	8.90	0.00	0.00	110	<50	<0.50	<0.50	<0.50	<1.5	22	--	--	--	--	--	--	--	--
03/10/03	8.70	0.58	8.12	0.00	0.00	66	<50	<0.50	<0.50	<0.50	<1.5	40	--	--	--	--	--	--	--	--
06/09/03 <sup>18</sup>	8.70	0.47	8.23	0.00	0.00	82	<50	<0.5	0.5	<0.5	<0.5	35	--	--	--	--	--	--	--	--
09/08/03 <sup>18</sup>	8.70	-0.06	8.76	0.00	0.00	110	<50	<0.5	<0.5	<0.5	<0.5	27	--	--	--	--	--	--	<50	--
12/08/03 <sup>18</sup>	8.70	0.20	8.50	0.00	0.00	74 <sup>19</sup>	<50	<0.5	<0.5	<0.5	<0.5	23	--	--	--	--	--	--	<50	--
03/09/04 <sup>18</sup>	8.70	0.99	7.71	0.00	0.00	410	53	1	<0.5	<0.5	<0.5	28	--	--	--	--	--	--	<50	--
06/17/04 <sup>18</sup>	8.70	0.18	8.52	0.00	0.00	430	180	1	<0.5	<0.5	<0.5	3	--	--	--	--	--	--	<50	--
09/15/04 <sup>18</sup>	8.70	-0.42	9.12	0.00	0.00	280	92	<0.5	<0.5	<0.5	<0.5	63	--	--	--	--	--	--	<50	--
12/23/04 <sup>18</sup>	8.70	-0.06	8.76	0.00	0.00	330	76	<0.5	<0.5	<0.5	<0.5	5	--	--	--	--	--	--	<50	--
03/24/05 <sup>18</sup>	8.70	2.42	6.28	0.00	0.00	210	<50	<0.5	<0.5	<0.5	<0.5	0.6	--	--	--	--	--	--	360	--
06/16/05 <sup>18</sup>	8.70	0.52	8.18	0.00	0.00	590	<50	<0.5	<0.5	<0.5	<0.5	2	--	--	--	--	--	--	<50	--
09/16/05 <sup>18</sup>	8.70	-0.08	8.78	0.00	0.00	160 <sup>21</sup>	<50	<0.5	<0.5	<0.5	<0.5	5	--	--	--	--	--	--	<50	--
12/21/05 <sup>18</sup>	8.70	0.40	8.30	0.00	0.00	220 <sup>23</sup>	<50	<0.5	<0.5	<0.5	<0.5	10	--	--	--	--	--	--	<50	--
03/23/06 <sup>18</sup>	8.70	1.60	7.10	0.00	0.00	150	<50	<0.5	<0.5	<0.5	<0.5	0.5	--	--	--	--	--	--	<50	--

TABLE 1

GROUNDWATER MONITORING DATA AND ANALYTICAL RESULTS  
 CHEVRON SERVICE STATION 9-0121  
 3026 LAKESHORE AVE., OAKLAND, CALIFORNIA

WELL ID/ DATE	TOC (ft.)	GWE (msl)	DTW (ft.)	SPHT (ft.)	SPH REMOVED (gallons)	TPH-D (µg/L)	TPH-G (µg/L)	B (µg/L)	T (µg/L)	E (µg/L)	X (µg/L)	MTBE (µg/L)	TBA (µg/L)	DIPE (µg/L)	ETBE (µg/L)	TAME (µg/L)	EDB (µg/L)	1,2-DCA (µg/L)	ETHANOL t (µg/L)	TDS (µg/L)
<b>MW-3A (cont)</b>																				
06/09/06 <sup>18</sup>	8.70	0.40	8.30	0.00	0.00	390	<50	<0.5	<0.5	<0.5	<0.5	2	--	--	--	--	--	--	<50	--
09/05/06 <sup>18</sup>	8.70	-0.30	9.00	0.00	0.00	140	<50	<0.5	<0.5	<0.5	<0.5	5	--	--	--	--	--	--	<50	--
12/15/06 <sup>18</sup>	8.70	0.17	8.53	0.00	0.00	250	<50	<0.5	0.8	<0.5	2	9	--	--	--	--	--	--	<50	--
03/01/07 <sup>18</sup>	8.70	0.63	8.07	0.00	0.00	140	<50	2	4	1	5	10	--	--	--	--	--	--	<50	--
06/05/07 <sup>18</sup>	8.70	0.26	8.44	0.00	0.00	2,900	<50	<0.5	<0.5	<0.5	<0.5	7	--	--	--	--	--	--	<50	--
09/05/07 <sup>18</sup>	8.70	-0.35	9.05	0.00	0.00	520	<50	<0.5	<0.5	<0.5	<0.5	8	--	--	--	--	--	--	<50	--
12/05/07 <sup>18</sup>	8.70	-0.01	8.71	0.00	0.00	110	<50	<0.5	<0.5	<0.5	<0.5	30	--	--	--	--	--	--	<50	--
03/03/08 <sup>18</sup>	8.70	0.48	8.22	0.00	0.00	240	<50	<0.5	<0.5	<0.5	<0.5	9	--	--	--	--	--	--	<50	--
06/02/08 <sup>18</sup>	8.70	0.02	8.68	0.00	0.00	160	<50	<0.5	<0.5	<0.5	<0.5	25	--	--	--	--	--	--	<50	--
09/04/08 <sup>18</sup>	8.70	-0.47	9.17	0.00	0.00	220	<50	<0.5	<0.5	<0.5	<0.5	54	--	--	--	--	--	--	<50	--
12/04/08 <sup>18</sup>	8.70	-0.25	8.95	0.00	0.00	150	<50	<0.5	<0.5	<0.5	<0.5	29	--	--	--	--	--	--	<50	--
06/30/09 <sup>18</sup>	8.70	2.97	5.73	0.00	0.00	52 J	<50	<0.5	<0.5	<0.5	<0.5	25 J	--	--	--	--	--	--	<50	--
<b>09/29/09<sup>18,25</sup></b>	<b>8.70</b>	<b>2.40</b>	<b>6.30</b>	<b>0.00</b>	<b>0.00</b>	<b>400</b>	<b>&lt;500</b>	<b>&lt;0.5</b>	<b>&lt;0.5</b>	<b>&lt;0.5</b>	<b>&lt;0.5</b>	<b>39</b>	<b>--</b>	<b>--</b>	<b>--</b>	<b>--</b>	<b>--</b>	<b>--</b>	<b>&lt;50</b>	<b>--</b>
<b>MW-4A</b>																				
04/19/99	7.69	2.78	4.91	--	--	370 <sup>2</sup>	<500	<5.0	<5.0	<5.0	<5.0	1,600	--	--	--	--	--	--	--	--
06/14/99	7.69	2.44	5.25	--	--	2,500 <sup>2</sup>	5,360	312	<20	44	<20	2,880	--	--	--	--	--	--	--	--
09/17/99	7.69	0.32	7.37	--	--	1,430 <sup>2</sup>	1,290	38.6	<5.0	7.01	<5.0	1,780	--	--	--	--	--	--	--	--
12/20/99	7.69	1.39	6.30	--	--	7,480 <sup>2</sup>	852	43.5	4.63	9.18	4.36	1,070	--	--	--	--	--	--	--	--
03/20/99	7.69	2.07	5.62	--	--	1,280 <sup>2</sup>	1,370	129	8.6	18.3	7.3	2,110	--	--	--	--	--	--	--	--
06/24/00	7.69	1.57	6.12	0.00	0.00	1,190 <sup>9</sup>	190 <sup>7</sup>	1.4	1.7	1.7	3.3	3,900 <sup>7</sup>	--	--	--	--	--	--	--	--
09/07/00	7.69	1.43	6.26	0.00	0.00	740 <sup>9</sup>	490 <sup>7</sup>	15	1.9	1.1	3.9	3,300	--	--	--	--	--	--	--	--
12/05/00	7.69	1.70	5.99	0.00	0.00	560 <sup>12</sup>	<500	<5.00	<5.00	<5.00	<5.00	3,380 <sup>8</sup>	--	--	--	--	--	--	--	--
03/01/01	7.69	2.01	5.68	0.00	0.00	600 <sup>9</sup>	<1,000	10	<10	<10	<10	4,600	--	--	--	--	--	--	--	--
06/04/01	7.69	1.09	6.60	0.00	0.00	770 <sup>9</sup>	390 <sup>15</sup>	8.4	3.8	<2.5	3.0	3,800	--	--	--	--	--	--	--	--
09/10/01	7.69	1.12	6.57	0.00	0.00	810	<500	13	<5.0	22	<5.0	4,900	--	--	--	--	--	--	--	--
12/03/01	7.69	1.74	5.95	0.00	0.00	2,100	<250	1.5	<1.0	<1.0	<3.0	3,800	--	--	--	--	--	--	--	--
03/04/02	7.69	-1.19	8.88	0.00	0.00	2,400	2,500	49	6.8	21	9.5	2,600	--	--	--	--	--	--	--	--
05/30/02	7.69	1.49	6.20	0.00	0.00	2,600	430	4.6	<1.0	2.0	<3.0	3,700	--	--	--	--	--	--	--	--
09/03/02	7.69	1.20	6.49	0.00	0.00	3,200	<500	4.5	<2.0	3.5	7.5	3,800	--	--	--	--	--	--	--	--
12/09/02	7.69	1.43	6.26	0.00	0.00	1,600	440	1.1	<0.50	0.71	<5.0	4,000	--	--	--	--	--	--	--	--
03/10/03	7.69	1.86	5.83	0.00	0.00	1,700	710	14	2.2	4.2	<10	4,100	--	--	--	--	--	--	--	--
06/09/03 <sup>18</sup>	7.69	1.25	6.44	0.00	0.00	3,200	400	3	<1	2	<1	4,100	--	--	--	--	--	--	--	--
09/08/03 <sup>18</sup>	7.69	1.83	5.86	0.00	0.00	3,900	1,300	28	4	4	<3	2,900	--	--	--	--	--	--	<250	--
12/08/03 <sup>18</sup>	7.69	1.57	6.12	0.00	0.00	2,500	360	3	<3	<3	<3	3,200	--	--	--	--	--	--	<250	--
03/09/04 <sup>18</sup>	7.69	2.32	5.37	0.00	0.00	4,300	1,400	28	5	10	3	3,200	--	--	--	--	--	--	<250	--
06/17/04 <sup>18</sup>	7.69	1.64	6.05	0.00	0.00	7,900	6,000	140	20	52	16	1,500	--	--	--	--	--	--	<50	--
09/15/04 <sup>18</sup>	7.69	0.29	7.40	0.00	0.00	4,200	3,300	14	5	4	6	2,400	--	--	--	--	--	--	<100	--
12/23/04 <sup>18</sup>	7.69	1.43	6.26	0.00	0.00	2,800	1,500	7	3	4	4	3,000	--	--	--	--	--	--	<100	--
03/24/05 <sup>18</sup>	7.69	2.68	5.01	0.00	0.00	900	2,700	28	7	9	4	2,300	--	--	--	--	--	--	<250	--
06/16/05 <sup>18</sup>	7.69	1.66	6.03	0.00	0.00	3,600	1,000	3	5	3	6	3,200	--	--	--	--	--	--	<250	--
09/16/05 <sup>18</sup>	7.69	1.07	6.62	0.00	0.00	2,400	380	<5	<5	<5	<5	3,700	--	--	--	--	--	--	<500	--
12/21/05 <sup>18</sup>	7.69	1.83	5.86	0.00	0.00	2,900 <sup>23</sup>	580	2	0.7	1	2	3,000	--	--	--	--	--	--	<50	--
03/23/06 <sup>18</sup>	7.69	2.55	5.14	0.00	0.00	1,900	1,400	16	5	9	<3	2,800	--	--	--	--	--	--	<250	--
06/09/06 <sup>18</sup>	7.69	1.76	5.93	0.00	0.00	3,900	1,200	4	2	3	3	3,000	--	--	--	--	--	--	<50	--
09/05/06 <sup>18</sup>	7.69	1.07	6.62	0.00	0.00	3,800	650	<5	<5	<5	<5	1,600	--	--	--	--	--	--	<500	--
12/15/06 <sup>18</sup>	7.69	1.69	6.00	0.00	0.00	3,500	1,000	2	1	0.8	3	520	--	--	--	--	--	--	<50	--
03/01/07 <sup>18</sup>	7.69	1.86	5.83	0.00	0.00	1,600	1,200	11	5	6	5	1,100	--	--	--	--	--	--	<50	--
06/05/07 <sup>18</sup>	7.69	2.33	5.36	0.00	0.00	3,000	3,300	34	9	7	8	330	--	--	--	--	--	--	<100	--
09/05/07 <sup>18</sup>	7.69	1.97	5.72	0.00	0.00	3,800	1,700	11	4	2	4	130	--	--	--	--	--	--	<50	--

TABLE 1

GROUNDWATER MONITORING DATA AND ANALYTICAL RESULTS  
 CHEVRON SERVICE STATION 9-0121  
 3026 LAKESHORE AVE., OAKLAND, CALIFORNIA

WELL ID/ DATE	TOC (ft.)	GWE (msl)	DTW (ft.)	SPHT (ft.)	SPH REMOVED (gallons)	TPH-D (µg/L)	TPH-G (µg/L)	B (µg/L)	T (µg/L)	E (µg/L)	X (µg/L)	MTBE (µg/L)	TBA (µg/L)	DIPE (µg/L)	ETBE (µg/L)	TAME (µg/L)	EDB (µg/L)	1,2-DCA (µg/L)	ETHANOL t (µg/L)	TDS (µg/L)
<b>MW-4A (cont)</b>																				
12/05/07 <sup>18</sup>	7.69	1.57	6.12	0.00	0.00	2,100	1,300	3	3	1	3	82	--	--	--	--	--	--	<50	--
03/03/08 <sup>18</sup>	7.69	1.86	5.83	0.00	0.00	4,900	2,700	13	6	9	7	700	--	--	--	--	--	--	<50	--
06/02/08 <sup>18</sup>	7.69	2.00	5.69	0.00	0.00	6,500	6,200	60	17	17	16	1,100	--	--	--	--	--	--	<50	--
09/04/08 <sup>18</sup>	7.69	1.46	6.23	0.00	0.00	3,000	1,800	11	2	1	3	58	--	--	--	--	--	--	<50	--
12/04/08 <sup>18</sup>	7.69	1.42	6.27	0.00	0.00	3,800	470	<0.5	<0.5	<0.5	<0.5	58	--	--	--	--	--	--	<50	--
06/30/09 <sup>18</sup>	7.69	-1.01	8.70	0.00	0.00	6,100	7,400	33	16	13	17	920	--	--	--	--	--	--	<50	--
<b>09/29/09<sup>18</sup></b>	<b>7.69</b>	<b>1.09</b>	<b>6.60</b>	<b>0.00</b>	<b>0.00</b>	<b>4,700</b>	<b>250</b>	<b>3</b>	<b>3</b>	<b>1 J</b>	<b>6</b>	<b>36</b>	--	--	--	--	--	--	<b>&lt;50</b>	--
<b>MW-5</b>																				
06/23/92	14.14	1.90	12.24	--	--	<50	<50	<0.5	<0.5	<0.5	<0.5	--	--	--	--	--	--	--	--	--
08/24/92	14.14	1.85	12.29	--	--	--	--	--	--	--	--	--	--	--	--	--	--	--	--	--
09/21/92	14.14	1.68	12.46	--	--	60	<50	<0.5	<0.5	<0.5	<0.5	--	--	--	--	--	--	--	--	--
10/26/92	14.14	1.62	12.52	--	--	--	--	--	--	--	--	--	--	--	--	--	--	--	--	--
12/23/92	14.14	3.02	11.12	--	--	--	--	--	--	--	--	--	--	--	--	--	--	--	--	--
01/08/93	14.14	--	--	--	--	--	--	--	--	--	--	--	--	--	--	--	--	--	--	--
03/25/93	14.14	4.40	9.74	--	--	<10	<50	<0.5	<0.5	<0.5	0.9	--	--	--	--	--	--	--	--	--
06/11/93	14.14	3.70	10.44	--	--	--	<50	<0.5	<0.5	<0.5	<0.5	--	--	--	--	--	--	--	--	770
09/29/93	14.14	2.22	11.92	--	--	<10	<50	<0.5	0.6	<0.5	0.6	--	--	--	--	--	--	--	--	--
12/20/93	14.14	--	--	--	--	--	--	--	--	--	--	--	--	--	--	--	--	--	--	--
03/07/94	14.14	2.80	11.34	--	--	<10	<50	<0.5	<0.5	<0.5	<0.5	--	--	--	--	--	--	--	--	--
06/17/94	14.14	2.87	11.27	--	--	<50	<50	<0.5	<0.5	<0.5	<0.5	--	--	--	--	--	--	--	--	--
09/12/94	14.14	1.28	12.86	--	--	<50	<50	<0.5	<0.5	<0.5	<0.5	<5.0	--	--	--	--	--	--	--	--
11/30/94	14.14	2.23	11.91	--	--	99 <sup>2</sup>	<50	<0.5	<0.5	<0.5	<0.5	--	--	--	--	--	--	--	--	--
03/24/95	14.14	4.38	9.76	--	--	<50	<50	<0.5	<0.5	<0.5	<0.5	--	--	--	--	--	--	--	--	--
06/27/95	14.14	2.74	11.40	--	--	55 <sup>3</sup>	<50	<0.5	<0.5	<0.5	<0.5	--	--	--	--	--	--	--	--	--
09/28/95	14.14	2.24	11.90	--	--	300 <sup>2</sup>	<50	<0.5	<0.5	<0.5	<0.5	--	--	--	--	--	--	--	--	--
12/19/95	14.14	1.56	12.58	--	--	53 <sup>2</sup>	<50	<0.5	<0.5	<0.5	<0.5	3.1	--	--	--	--	--	--	--	--
02/28/96	14.14	2.44	11.70	--	--	<50	<50	<0.5	<0.5	<0.5	<0.5	<2.5	--	--	--	--	--	--	--	--
06/25/96	14.14	2.71	11.43	--	--	120 <sup>2</sup>	<50	<0.5	<0.5	<0.5	<0.5	36	--	--	--	--	--	--	--	--
12/17/96	14.14	2.74	11.40	--	--	89 <sup>2</sup>	<50	<0.5	<0.5	<0.5	<0.5	<2.5	--	--	--	--	--	--	--	--
03/31/97	14.14	2.04	12.10	--	--	150 <sup>2</sup>	<50	<0.5	<0.5	<0.5	<0.5	<2.5	--	--	--	--	--	--	--	--
06/30/97	14.14	1.36	12.78	--	--	SAMPLED SEMI-ANNUALLY					--	--	--	--	--	--	--	--	--	--
09/12/97	14.14	0.46	13.68	--	--	<50	<50	<0.5	<0.5	<0.5	<0.5	<2.5	--	--	--	--	--	--	--	--
12/05/97	14.14	1.11	13.03	--	--	--	--	--	--	--	--	--	--	--	--	--	--	--	--	--
02/16/98	14.14	4.17	9.97	--	--	62 <sup>2</sup>	<50	<0.5	<0.5	<0.5	<0.5	<2.5	--	--	--	--	--	--	--	--
06/17/98	14.14	2.29	11.85	--	--	--	--	--	--	--	--	--	--	--	--	--	--	--	--	--
08/31/98	14.14	1.32	12.82	--	--	<50	<50	<0.5	<0.5	<0.5	<0.5	<2.5	--	--	--	--	--	--	--	--
12/28/98	14.14	0.71	13.43	--	--	--	--	--	--	--	--	--	--	--	--	--	--	--	--	--
03/04/99	14.14	0.39	13.75	--	--	70.5	<50	<0.5	<0.5	<0.5	<0.5	3.34	--	--	--	--	--	--	--	--
06/14/99	14.14	0.04	14.10	--	--	--	--	--	--	--	--	--	--	--	--	--	--	--	--	--
09/17/99	14.14	-0.04	14.18	--	--	<50	<50	<0.5	<0.5	<0.5	<0.5	<2.5	--	--	--	--	--	--	--	--
12/20/99	14.14	0.44	13.70	--	--	--	--	--	--	--	--	--	--	--	--	--	--	--	--	--
03/20/00	14.14	1.50	12.64	--	--	115 <sup>3</sup>	<50	<0.5	<0.5	<0.5	<0.5	<2.5	--	--	--	--	--	--	--	--
06/24/00	14.14	1.10	13.04	0.00	0.00	--	--	--	--	--	--	--	--	--	--	--	--	--	--	--
09/07/00	14.14	0.97	13.17	0.00	0.00	<50	<50	<0.50	<0.50	<0.50	<0.50	5.0	--	--	--	--	--	--	--	--
12/05/00	14.14	2.86	11.28	0.00	0.00	--	--	--	--	--	--	--	--	--	--	--	--	--	--	--
03/01/01	14.14	3.84	10.30	0.00	0.00	<50	<50	<0.50	<0.50	<0.50	<0.50	<2.5	--	--	--	--	--	--	--	--
06/04/01	14.14	2.83	11.31	0.00	0.00	SAMPLED SEMI-ANNUALLY					--	--	--	--	--	--	--	--	--	--
09/10/01	14.14	1.98	12.16	0.00	0.00	<50	<50	<0.50	<0.50	<0.50	<0.50	<2.5	--	--	--	--	--	--	--	--
12/03/01	14.14	5.52	8.62	0.00	0.00	SAMPLED SEMI-ANNUALLY					--	--	--	--	--	--	--	--	--	--

TABLE 1

**GROUNDWATER MONITORING DATA AND ANALYTICAL RESULTS  
CHEVRON SERVICE STATION 9-0121  
3026 LAKESHORE AVE., OAKLAND, CALIFORNIA**

WELL ID/ DATE	TOC (ft.)	GWE (msl)	DTW (ft.)	SPHT (ft.)	SPH															TDS (µg/L)	
					REMOVED (gallons)	TPH-D (µg/L)	TPH-G (µg/L)	B (µg/L)	T (µg/L)	E (µg/L)	X (µg/L)	MTBE (µg/L)	TBA (µg/L)	DIPE (µg/L)	ETBE (µg/L)	TAME (µg/L)	EDB (µg/L)	1,2-DCA (µg/L)	ETHANOL t (µg/L)		
<b>MW-5 (cont)</b>																					
03/04/02	14.14	4.29	9.85	0.00	0.00	78	<50	<0.50	<0.50	<0.50	<1.5	<2.5	--	--	--	--	--	--	--	--	
05/30/02	14.14	3.31	10.83	0.00	0.00	SAMPLED SEMI-ANNUALLY					--	--	--	--	--	--	--	--	--	--	--
09/03/02	14.14	INACCESSIBLE - CAR PARKED OVER WELL				--	--	--	--	--	--	--	--	--	--	--	--	--	--	--	--
12/09/02	14.14	2.78	11.36	0.00	0.00	SAMPLED SEMI-ANNUALLY					--	--	--	--	--	--	--	--	--	--	--
03/10/03	14.14	2.95	11.19	0.00	0.00	100	<50	<0.50	<0.50	<0.50	<1.5	8.2	--	--	--	--	--	--	--	--	
06/09/03	14.14	1.57	12.57	0.00	0.00	SAMPLED SEMI-ANNUALLY					--	--	--	--	--	--	--	--	--	--	--
09/08/03 <sup>18</sup>	14.14	2.13	12.01	0.00	0.00	65	<50	<0.5	<0.5	<0.5	<0.5	8	--	--	--	--	--	--	--	<50	
12/08/03	14.14	3.01	11.13	0.00	0.00	SAMPLED SEMI-ANNUALLY					--	--	--	--	--	--	--	--	--	--	--
03/09/04 <sup>18</sup>	14.14	3.56	10.58	0.00	0.00	110	<50	<0.5	<0.5	<0.5	<0.5	4	--	--	--	--	--	--	--	<50	
06/17/04	14.14	2.04	12.10	0.00	0.00	SAMPLED SEMI-ANNUALLY					--	--	--	--	--	--	--	--	--	--	--
09/15/04 <sup>18</sup>	14.14	1.56	12.58	0.00	0.00	92	<50	<0.5	<0.5	<0.5	<0.5	7	--	--	--	--	--	--	--	<50	
12/23/04	14.14	1.94	12.20	0.00	0.00	SAMPLED SEMI-ANNUALLY					--	--	--	--	--	--	--	--	--	--	--
03/24/05 <sup>18</sup>	14.14	6.44	7.70	0.00	0.00	85	<50	<0.5	<0.5	<0.5	3	6	--	--	--	--	--	--	--	<50	
06/16/05	14.14	2.59	11.55	0.00	0.00	SAMPLED SEMI-ANNUALLY					--	--	--	--	--	--	--	--	--	--	--
09/16/05 <sup>18</sup>	14.14	2.36	11.78	0.00	0.00	<50	<50	<0.5	<0.5	<0.5	<0.5	6	--	--	--	--	--	--	--	<50	
12/21/05	14.14	4.44	9.70	0.00	0.00	SAMPLED SEMI-ANNUALLY					--	--	--	--	--	--	--	--	--	--	--
03/23/06 <sup>18</sup>	14.14	4.94	9.20	0.00	0.00	<50	<50	<0.5	<0.5	<0.5	<0.5	4	--	--	--	--	--	--	--	<50	
06/09/06	14.14	3.47	10.67	0.00	0.00	SAMPLED SEMI-ANNUALLY					--	--	--	--	--	--	--	--	--	--	--
09/05/06 <sup>18</sup>	14.14	2.34	11.80	0.00	0.00	120	<50	<0.5	<0.5	<0.5	<0.5	4	--	--	--	--	--	--	--	<50	
12/15/06	14.14	2.64	11.50	0.00	0.00	SAMPLED SEMI-ANNUALLY					--	--	--	--	--	--	--	--	--	--	--
03/01/07 <sup>18</sup>	14.14	4.92	9.22	0.00	0.00	150	<50	1	3	0.7	3	2	--	--	--	--	--	--	--	<50	
06/05/07	14.14	3.12	11.02	0.00	0.00	SAMPLED SEMI-ANNUALLY					--	--	--	--	--	--	--	--	--	--	--
09/05/07 <sup>18</sup>	14.14	1.64	12.50	0.00	0.00	68	<50	<0.5	<0.5	<0.5	<0.5	<0.5	--	--	--	--	--	--	--	<50	
12/05/07	14.14	3.49	10.65	0.00	0.00	SAMPLED SEMI-ANNUALLY					--	--	--	--	--	--	--	--	--	--	--
03/03/08 <sup>18</sup>	14.14	3.63	10.51	0.00	0.00	89	<50	<0.5	<0.5	<0.5	<0.5	1	--	--	--	--	--	--	--	<50	
06/02/08	14.14	1.57	12.57	0.00	0.00	SAMPLED SEMI-ANNUALLY					--	--	--	--	--	--	--	--	--	--	--
09/04/08 <sup>18</sup>	14.14	1.66	12.48	0.00	0.00	<50	<50	<0.5	<0.5	<0.5	<0.5	2	--	--	--	--	--	--	--	<50	
12/04/08	14.14	2.04	12.10	0.00	0.00	SAMPLED SEMI-ANNUALLY					--	--	--	--	--	--	--	--	--	--	--
06/30/09 <sup>18</sup>	14.14	3.21	10.93	0.00	0.00	SAMPLED SEMI-ANNUALLY					--	--	--	--	--	--	--	--	--	--	--
<b>09/29/09<sup>18,25</sup></b>	<b>14.14</b>	<b>1.87</b>	<b>12.27</b>	<b>0.00</b>	<b>0.00</b>	<b>270</b>	<b>&lt;500</b>	<b>&lt;0.5</b>	<b>&lt;0.5</b>	<b>&lt;0.5</b>	<b>&lt;0.5</b>	<b>2</b>	<b>--</b>	<b>--</b>	<b>--</b>	<b>--</b>	<b>--</b>	<b>--</b>	<b>--</b>	<b>&lt;50</b>	
<b>MW-6</b>																					
06/23/92	4.46	-0.68	5.14	--	--	120	<50	4.3	<0.5	0.8	0.9	--	--	--	--	--	--	--	--	--	
08/24/92	4.46	-0.49	4.95	--	--	--	--	--	--	--	--	--	--	--	--	--	--	--	--	--	
09/21/92	4.46	-0.44	4.90	--	--	<50	<250	<2.5	<2.5	<2.5	<2.5	--	--	--	--	--	--	--	--	--	
10/26/92	4.46	-1.06	5.52	--	--	--	--	--	--	--	--	--	--	--	--	--	--	--	--	--	
12/23/92	4.46	-0.94	5.40	--	--	81	<50	<0.5	<0.5	<0.5	<0.5	--	--	--	--	--	--	--	--	--	
01/08/93	4.46	--	--	--	--	--	--	--	--	--	--	--	--	--	--	--	--	--	--	--	
03/25/93	4.46	-1.64	6.10	--	--	<10	<50	<0.5	<0.5	<0.5	0.7	--	--	--	--	--	--	--	--	--	
06/11/93	4.46	-2.10	6.56	--	--	--	<50	<0.5	<0.5	<0.5	<0.5	--	--	--	--	--	--	--	--	15,000	
09/29/93	4.46	-0.71	5.17	--	--	<10	<50	<0.5	<0.5	<0.5	<0.5	--	--	--	--	--	--	--	--	--	
12/20/93	4.46	-1.47	5.93	--	--	<10	<50	<0.5	<0.5	<0.5	<0.5	--	--	--	--	--	--	--	--	--	
03/07/94	4.46	-0.81	5.27	--	--	<10	54	<0.5	<0.5	<0.5	0.6	--	--	--	--	--	--	--	--	--	
06/17/94	4.46	--	--	--	--	--	--	--	--	--	--	--	--	--	--	--	--	--	--	--	
09/12/94	4.46	-0.64	5.10	--	--	<50	<50	<0.5	<0.5	<0.5	<0.5	<50	--	--	--	--	--	--	--	--	
11/30/94	4.46	-1.12	5.58	--	--	800 <sup>1</sup>	<50	<0.5	<0.5	<0.5	<0.5	--	--	--	--	--	--	--	--	--	
03/24/95	4.46	-1.87	6.33	--	--	490 <sup>2</sup>	<50	<0.5	<0.5	<0.5	<0.5	--	--	--	--	--	--	--	--	--	
06/27/95	4.46	-3.74	8.20	--	--	300 <sup>2</sup>	<50	<0.5	<0.5	<0.5	<0.5	--	--	--	--	--	--	--	--	--	
09/28/95	4.46	-0.19	4.65	--	--	1,200 <sup>2</sup>	120	1.1	<0.5	<0.5	<0.5	--	--	--	--	--	--	--	--	--	
12/19/95	4.46	-1.58	6.04	--	--	820 <sup>2</sup>	<50	<0.5	<0.5	<0.5	<0.5	<2.5	--	--	--	--	--	--	--	--	



TABLE 1

**GROUNDWATER MONITORING DATA AND ANALYTICAL RESULTS**  
**CHEVRON SERVICE STATION 9-0121**  
**3026 LAKESHORE AVE., OAKLAND, CALIFORNIA**

WELL ID/ DATE	TOC (ft.)	GWE (msl)	DTW (ft.)	SPHT (ft.)	SPH															TDS (µg/L)	
					REMOVED (gallons)	TPH-D (µg/L)	TPH-G (µg/L)	B (µg/L)	T (µg/L)	E (µg/L)	X (µg/L)	MTBE (µg/L)	TBA (µg/L)	DIPE (µg/L)	ETBE (µg/L)	TAME (µg/L)	EDB (µg/L)	1,2-DCA (µg/L)	ETHANOL t (µg/L)		
<b>MW-6 (cont)</b>																					
02/28/96	4.46	-1.54	6.00	--	--	270 <sup>2</sup>	<50	<0.5	<0.5	<0.5	<0.5	<2.5	--	--	--	--	--	--	--	--	
06/25/96	4.46	-1.71	6.17	--	--	750 <sup>2</sup>	97	<0.5	<0.5	<0.5	0.71	<2.5	--	--	--	--	--	--	--	--	
12/17/96	4.46	-1.67	6.13	--	--	540 <sup>2</sup>	65	<0.5	<0.5	<0.5	<0.5	<2.5	--	--	--	--	--	--	--	--	
03/31/97	4.46	-2.23	6.69	--	--	780 <sup>2</sup>	65	<0.5	<0.5	<0.5	<0.5	<2.5	--	--	--	--	--	--	--	--	
06/30/97	4.46	-2.62	7.08	--	--	SAMPLED SEMI-ANNUALLY					--	--	--	--	--	--	--	--	--	--	--
09/12/97	4.46	-0.95	5.41	--	--	270 <sup>2</sup>	65	<0.5	<0.5	<0.5	<0.5	<2.5	--	--	--	--	--	--	--	--	
12/05/97	4.46	-1.96	6.42	--	--	--	--	--	--	--	--	--	--	--	--	--	--	--	--	--	
02/16/98	4.46	-0.30	4.76	--	--	330 <sup>2</sup>	140	<0.5	<0.5	<0.5	<0.5	<2.5	--	--	--	--	--	--	--	--	
06/17/98	4.46	-1.54	6.00	--	--	--	--	--	--	--	--	--	--	--	--	--	--	--	--	--	
08/31/98	4.46	-0.64	5.10	--	--	270 <sup>1</sup>	<50	<0.5	<0.5	<0.5	<0.5	<2.5	--	--	--	--	--	--	--	--	
12/28/98	4.46	-2.04	6.50	--	--	--	--	--	--	--	--	--	--	--	--	--	--	--	--	--	
03/04/99	4.46	-1.35	5.81	--	--	638 <sup>1</sup>	95.5	<0.5	<0.5	<0.5	<0.5	<2.0	--	--	--	--	--	--	--	--	
06/14/99	4.46	-0.97	5.43	--	--	--	--	--	--	--	--	--	--	--	--	--	--	--	--	--	
09/17/99	4.46	-1.74	6.20	--	--	258 <sup>1</sup>	<50	<0.5	<0.5	<0.5	<0.5	<2.5	--	--	--	--	--	--	--	--	
12/20/99	4.46	-2.31	6.77	--	--	--	--	--	--	--	--	--	--	--	--	--	--	--	--	--	
03/20/00	4.46	-2.12	6.58	--	--	257 <sup>2</sup>	<50	<0.5	<0.5	<0.5	<0.5	<2.5	--	--	--	--	--	--	--	--	
06/24/00	4.46	-2.52	6.98	0.00	0.00	SAMPLED SEMI-ANNUALLY					--	--	--	--	--	--	--	--	--	--	--
09/07/00	4.46	-0.46	4.92	0.00	0.00	98 <sup>11</sup>	<50	<0.50	<0.50	<0.50	<0.50	<2.5	--	--	--	--	--	--	--	--	
12/05/00	4.46	-0.64	5.10	0.00	0.00	--	--	--	--	--	--	--	--	--	--	--	--	--	--	--	
03/01/01	4.46	-0.43	4.89	0.00	0.00	190 <sup>9</sup>	<50	<0.50	<0.50	<0.50	<0.50	<2.5	--	--	--	--	--	--	--	--	
06/04/01	4.46	-0.75	5.21	0.00	0.00	SAMPLED SEMI-ANNUALLY					--	--	--	--	--	--	--	--	--	--	--
09/10/01	4.46	-0.65	5.11	0.00	0.00	140 <sup>17</sup>	<50	<0.50	<0.50	<0.50	<0.50	<2.5	--	--	--	--	--	--	--	--	
12/03/01	4.46	-0.57	5.03	0.00	0.00	SAMPLED SEMI-ANNUALLY					--	--	--	--	--	--	--	--	--	--	--
03/04/02	4.46	INACCESSIBLE - CAR PARKED OVER WELL					--	--	--	--	--	--	--	--	--	--	--	--	--	--	--
05/30/02	4.46	-1.65	6.11	0.00	0.00	SAMPLED SEMI-ANNUALLY					--	--	--	--	--	--	--	--	--	--	--
09/03/02	4.46	-0.82	5.28	0.00	0.00	340	<500	<2.0	<2.0	<2.0	<6.0	<3.0	--	--	--	--	--	--	--	--	
12/09/02	4.46	-0.66	5.12	0.00	0.00	SAMPLED SEMI-ANNUALLY					--	--	--	--	--	--	--	--	--	--	--
03/10/03	4.46	-1.80	6.26	0.00	0.00	420	<50	<0.50	<0.50	<0.50	<1.5	<2.5	--	--	--	--	--	--	--	--	
06/09/03	4.46	-1.45	5.91	0.00	0.00	SAMPLED SEMI-ANNUALLY					--	--	--	--	--	--	--	--	--	--	--
09/08/03 <sup>18</sup>	4.46	-0.19	4.65	0.00	0.00	230	<50	<0.5	<0.5	<0.5	<0.5	<0.5	--	--	--	--	--	--	<50	--	
12/08/03	4.46	-0.78	5.24	0.00	0.00	SAMPLED SEMI-ANNUALLY					--	--	--	--	--	--	--	--	--	--	--
03/09/04 <sup>18</sup>	4.46	-1.39	5.85	0.00	0.00	1,500	<50	<0.5	<0.5	<0.5	<0.5	<0.5	--	--	--	--	--	--	<50	--	
06/17/04	4.46	-1.62	6.08	0.00	0.00	SAMPLED SEMI-ANNUALLY					--	--	--	--	--	--	--	--	--	--	--
09/15/04 <sup>18</sup>	4.46	-2.28	6.74	0.00	0.00	1,200	<50	<0.5	<0.5	<0.5	<0.5	<0.5	--	--	--	--	--	--	<50	--	
12/23/04	4.46	-1.30	5.76	0.00	0.00	SAMPLED SEMI-ANNUALLY					--	--	--	--	--	--	--	--	--	--	--
03/24/05 <sup>18</sup>	4.46	-0.19	4.65	0.00	0.00	290	60	<0.5	<0.5	<0.5	<0.5	<0.5	--	--	--	--	--	--	<50	--	
06/16/05	4.46	-1.04	5.50	0.00	0.00	SAMPLED SEMI-ANNUALLY					--	--	--	--	--	--	--	--	--	--	--
09/16/05 <sup>18</sup>	4.46	-0.63	5.09	0.00	0.00	640	<50	<3	<3	<3	<3	<3	--	--	--	--	--	--	<250	--	
12/21/05	4.46	-0.54	5.00	0.00	0.00	SAMPLED SEMI-ANNUALLY					--	--	--	--	--	--	--	--	--	--	--
03/23/06 <sup>18</sup>	4.46	-0.17	4.63	0.00	0.00	1,500	50	<3	<3	<3	<3	<3	--	--	--	--	--	--	<250	--	
06/09/06	4.46	-0.49	4.95	0.00	0.00	SAMPLED SEMI-ANNUALLY					--	--	--	--	--	--	--	--	--	--	--
09/05/06 <sup>18</sup>	4.46	-0.39	4.85	0.00	0.00	820	<250	<3	<3	<3	<3	<3	--	--	--	--	--	--	<250	--	
12/15/06	4.46	-0.94	5.40	0.00	0.00	SAMPLED SEMI-ANNUALLY					--	--	--	--	--	--	--	--	--	--	--
03/01/07 <sup>18</sup>	4.46	-0.96	5.42	0.00	0.00	1,600	<250	0.9	3	0.7	4	<0.5	--	--	--	--	--	--	<50	--	
06/05/07	4.46	-1.41	5.87	0.00	0.00	SAMPLED SEMI-ANNUALLY					--	--	--	--	--	--	--	--	--	--	--
09/05/07 <sup>18</sup>	4.46	-0.29	4.75	0.00	0.00	850	58	<5	<5	<5	<5	<5	--	--	--	--	--	--	<500	--	
12/05/07	4.46	-1.12	5.58	0.00	0.00	SAMPLED SEMI-ANNUALLY					--	--	--	--	--	--	--	--	--	--	--
03/03/08 <sup>18</sup>	4.46	-1.40	5.86	0.00	0.00	1,800	82	<0.5	<0.5	<0.5	<0.5	<0.5	--	--	--	--	--	--	<50	--	
06/02/08	4.46	-0.78	5.24	0.00	0.00	SAMPLED SEMI-ANNUALLY					--	--	--	--	--	--	--	--	--	--	--
09/04/08 <sup>18</sup>	4.46	-0.25	4.71	0.00	0.00	770	<50	<5 <sup>24</sup>	<5 <sup>24</sup>	<5 <sup>24</sup>	<5 <sup>24</sup>	<5 <sup>24</sup>	--	--	--	--	--	--	<500	--	

TABLE 1

GROUNDWATER MONITORING DATA AND ANALYTICAL RESULTS  
 CHEVRON SERVICE STATION 9-0121  
 3026 LAKESHORE AVE., OAKLAND, CALIFORNIA

WELL ID/ DATE	TOC (ft.)	GWE (msl)	DTW (ft.)	SPHT (ft.)	SPH REMOVED (gallons)	TPH-D (µg/L)	TPH-G (µg/L)	B (µg/L)	T (µg/L)	E (µg/L)	X (µg/L)	MTBE (µg/L)	TBA (µg/L)	DIPE (µg/L)	ETBE (µg/L)	TAME (µg/L)	EDB (µg/L)	1,2-DCA (µg/L)	ETHANOL <i>t</i> (µg/L)	TDS (µg/L)	
<b>MW-6 (cont)</b>																					
12/04/08	4.46	-0.34	4.80	0.00	0.00	SAMPLED SEMI-ANNUALLY					--	--	--	--	--	--	--	--	--	--	--
06/30/09 <sup>18</sup>	4.46	-0.83	5.29	0.00	0.00	SAMPLED SEMI-ANNUALLY					--	--	--	--	--	--	--	--	--	--	--
09/29/09 <sup>18,24</sup>	<b>4.46</b>	<b>-0.36</b>	<b>4.82</b>	<b>0.00</b>	<b>0.00</b>	<b>1,500</b>	<b>&lt;50</b>	<b>&lt;0.5 UJ</b>	<b>&lt;0.5 UJ</b>	<b>&lt;0.5 UJ</b>	<b>&lt;0.5 UJ</b>	<b>&lt;0.5 UJ</b>	--	--	--	--	--	--	<b>&lt;50 UJ</b>	--	
<b>MW-8</b>																					
06/23/92	8.94	-15.20	24.14	--	--	<50	<50	<0.5	<0.5	<0.5	<0.5	--	--	--	--	--	--	--	--	--	
08/24/92	8.94	0.34	8.60	--	--	--	--	--	--	--	--	--	--	--	--	--	--	--	--	--	
09/21/92	8.94	0.55	8.39	--	--	<50	94	<0.5	<0.5	<0.5	<0.5	--	--	--	--	--	--	--	--	--	
10/26/92	8.94	-0.18	9.12	--	--	--	--	--	--	--	--	--	--	--	--	--	--	--	--	--	
12/23/92	8.94	0.83	8.11	--	--	79	<50	0.7	5.0	0.7	2.9	--	--	--	--	--	--	--	--	--	
01/08/93	8.94	--	--	--	--	--	--	--	--	--	--	--	--	--	--	--	--	--	--	--	
03/25/93	8.94	--	--	--	--	--	--	--	--	--	--	--	--	--	--	--	--	--	--	--	
06/11/93	8.94	0.55	8.39	--	--	--	<50	<0.5	<0.5	<0.5	<0.5	--	--	--	--	--	--	--	--	3,500	
09/29/93	8.94	0.69	8.25	--	--	<10	<50	<0.5	<0.5	<0.5	<0.5	--	--	--	--	--	--	--	--	--	
12/20/93	8.94	0.48	8.46	--	--	<10	<50	<0.5	0.6	<0.5	1.0	--	--	--	--	--	--	--	--	--	
03/07/94	8.94	0.28	8.66	--	--	<10	<50	<0.5	<0.5	<0.5	<0.5	--	--	--	--	--	--	--	--	--	
06/17/94	8.94	0.12	8.82	--	--	<50	<50	<0.5	<0.5	<0.5	<0.5	--	--	--	--	--	--	--	--	--	
09/12/94	8.94	0.11	8.83	--	--	<50	<50	<0.5	<0.5	<0.5	0.8	<5.0	--	--	--	--	--	--	--	--	
11/30/94	8.94	0.31	8.63	--	--	120 <sup>1</sup>	<50	<0.5	<0.5	<0.5	<0.5	--	--	--	--	--	--	--	--	--	
03/24/95	8.94	0.43	8.51	--	--	110 <sup>2</sup>	<50	<0.5	<0.5	<0.5	<0.5	--	--	--	--	--	--	--	--	--	
06/27/95	8.94	-0.03	8.97	--	--	67 <sup>2</sup>	<50	<0.5	<0.5	<0.5	<0.5	--	--	--	--	--	--	--	--	--	
09/28/95	8.94	0.04	8.90	--	--	91 <sup>2</sup>	<50	<0.5	<0.5	<0.5	<0.5	--	--	--	--	--	--	--	--	--	
12/19/95	8.94	0.54	8.40	--	--	76 <sup>2</sup>	<50	<0.5	<0.5	<0.5	<0.5	<2.5	--	--	--	--	--	--	--	--	
02/28/96	8.94	0.50	8.44	--	--	<50	<50	<0.5	<0.5	<0.5	<0.5	<2.5	--	--	--	--	--	--	--	--	
06/25/96	8.94	0.05	8.89	--	--	80 <sup>2</sup>	<50	<0.5	<0.5	<0.5	<0.5	<2.5	--	--	--	--	--	--	--	--	
12/17/96	8.94	0.49	8.45	--	--	79 <sup>2</sup>	<50	<0.5	<0.5	<0.5	<0.5	<2.5	--	--	--	--	--	--	--	--	
03/31/97	8.94	0.18	8.76	--	--	72 <sup>2</sup>	<50	<0.5	<0.5	<0.5	<0.5	3.6	--	--	--	--	--	--	--	--	
06/30/97	8.94	-0.18	9.12	--	--	SAMPLED ANNUALLY					--	--	--	--	--	--	--	--	--	--	
09/12/97	8.94	0.13	8.81	--	--	--	--	--	--	--	--	--	--	--	--	--	--	--	--	--	
12/05/97	8.94	0.59	8.35	--	--	--	--	--	--	--	--	--	--	--	--	--	--	--	--	--	
02/16/98	8.94	1.00	7.94	--	--	68 <sup>2</sup>	<50	<0.5	<0.5	<0.5	<0.5	4.3	--	--	--	--	--	--	--	--	
06/17/98	8.94	0.51	8.43	--	--	--	--	--	--	--	--	--	--	--	--	--	--	--	--	--	
08/31/98	8.94	0.06	8.88	--	--	--	--	--	--	--	--	--	--	--	--	--	--	--	--	--	
12/28/98	8.94	0.64	8.30	--	--	--	--	--	--	--	--	--	--	--	--	--	--	--	--	--	
03/04/99	8.94	0.29	8.65	--	--	106	<50	<0.5	<0.5	<0.5	<0.5	3.83	--	--	--	--	--	--	--	--	
06/14/99	8.94	0.52	8.42	--	--	--	--	--	--	--	--	--	--	--	--	--	--	--	--	--	
09/17/99	8.94	-0.93	9.87	--	--	--	--	--	--	--	--	--	--	--	--	--	--	--	--	--	
12/20/99	8.94	0.54	8.40	--	--	--	--	--	--	--	--	--	--	--	--	--	--	--	--	--	
03/20/00	8.94	0.82	8.12	--	--	82.2 <sup>6</sup>	<50	<0.5	<0.5	<0.5	<0.5	3.46	--	--	--	--	--	--	--	--	
06/24/00	8.94	0.31	8.63	0.00	0.00	SAMPLED ANNUALLY					--	--	--	--	--	--	--	--	--	--	
09/07/00	8.94	0.26	8.68	0.00	0.00	--	--	--	--	--	--	--	--	--	--	--	--	--	--	--	
12/05/00	8.94	0.81	8.13	0.00	0.00	--	--	--	--	--	--	--	--	--	--	--	--	--	--	--	
03/01/01	8.94	1.04	7.90	0.00	0.00	51 <sup>11</sup>	<50	<0.50	<0.50	<0.50	<0.50	<2.5	--	--	--	--	--	--	--	--	
06/04/01	8.94	-0.27	9.21	0.00	0.00	--	--	--	--	--	--	--	--	--	--	--	--	--	--	--	
09/10/01	8.94	0.26	8.68	0.00	0.00	SAMPLED ANNUALLY					--	--	--	--	--	--	--	--	--	--	
12/03/01	8.94	1.12	7.82	0.00	0.00	SAMPLED ANNUALLY					--	--	--	--	--	--	--	--	--	--	
03/04/02	8.94	1.26	7.68	0.00	0.00	82	<50	<0.50	<0.50	<0.50	<1.5	<2.5	--	--	--	--	--	--	--	--	
05/30/02	8.94	INACCESSIBLE - CAR PARKED OVER WELL					--	--	--	--	--	--	--	--	--	--	--	--	--	--	--
09/03/02	8.94	-0.21	9.15	0.00	0.00	SAMPLED ANNUALLY					--	--	--	--	--	--	--	--	--	--	--
12/09/02	8.94	0.21	8.73	0.00	0.00	SAMPLED ANNUALLY					--	--	--	--	--	--	--	--	--	--	--

TABLE 1

GROUNDWATER MONITORING DATA AND ANALYTICAL RESULTS  
 CHEVRON SERVICE STATION 9-0121  
 3026 LAKESHORE AVE., OAKLAND, CALIFORNIA

WELL ID/ DATE	TOC (ft.)	GWE (msl)	DTW (ft.)	SPHT (ft.)	SPH REMOVED (gallons)	TPH-D (µg/L)	TPH-G (µg/L)	B (µg/L)	T (µg/L)	E (µg/L)	X (µg/L)	MTBE (µg/L)	TBA (µg/L)	DIPE (µg/L)	ETBE (µg/L)	TAME (µg/L)	EDB (µg/L)	1,2-DCA (µg/L)	ETHANOL t (µg/L)	TDS (µg/L)
<b>MW-8 (cont)</b>																				
03/10/03	8.94	0.55	8.39	0.00	0.00	110	<50	<0.50	<0.50	<0.50	<1.5	<2.5	--	--	--	--	--	--	--	--
06/09/03	8.94	-0.03	8.97	0.00	0.00	SAMPLED ANNUALLY		--	--	--	--	--	--	--	--	--	--	--	--	--
09/08/03	8.94	0.52	8.42	0.00	0.00	SAMPLED ANNUALLY		--	--	--	--	--	--	--	--	--	--	--	--	--
12/08/03	8.94	0.77	8.17	0.00	0.00	SAMPLED ANNUALLY		--	--	--	--	--	--	--	--	--	--	--	--	--
03/09/04 <sup>18</sup>	8.94	1.03	7.91	0.00	0.00	300	<50	<0.5	<0.5	<0.5	<0.5	3	--	--	--	--	--	--	<50	--
06/17/04	8.94	0.01	8.93	0.00	0.00	SAMPLED ANNUALLY		--	--	--	--	--	--	--	--	--	--	--	--	--
09/15/04	8.94	-0.97	9.91	0.00	0.00	SAMPLED ANNUALLY		--	--	--	--	--	--	--	--	--	--	--	--	--
12/23/04	8.94	3.20	5.74	0.00	0.00	SAMPLED ANNUALLY		--	--	--	--	--	--	--	--	--	--	--	--	--
03/24/05 <sup>18</sup>	8.94	0.50	8.44	0.00	0.00	240	<50	<0.5	<0.5	<0.5	<0.5	1	--	--	--	--	--	--	<50	--
06/16/05	8.94	0.16	8.78	0.00	0.00	SAMPLED ANNUALLY		--	--	--	--	--	--	--	--	--	--	--	--	--
09/16/05	8.94	0.26	8.68	0.00	0.00	SAMPLED ANNUALLY		--	--	--	--	--	--	--	--	--	--	--	--	--
12/21/05	8.94	0.73	8.21	0.00	0.00	SAMPLED ANNUALLY		--	--	--	--	--	--	--	--	--	--	--	--	--
03/23/06 <sup>18</sup>	8.94	1.03	7.91	0.00	0.00	120	<50	<0.5	<0.5	<0.5	<0.5	0.8	--	--	--	--	--	--	<50	--
06/09/06	8.94	0.03	8.91	0.00	0.00	SAMPLED ANNUALLY		--	--	--	--	--	--	--	--	--	--	--	--	--
09/05/06	8.94	0.39	8.55	0.00	0.00	SAMPLED ANNUALLY		--	--	--	--	--	--	--	--	--	--	--	--	--
12/15/06	8.94	0.68	8.26	0.00	0.00	SAMPLED ANNUALLY		--	--	--	--	--	--	--	--	--	--	--	--	--
03/01/07 <sup>18</sup>	8.94	0.86	8.08	0.00	0.00	150	63	2	5	1	7	1	--	--	--	--	--	--	<50	--
06/05/07	8.94	0.59	8.35	0.00	0.00	SAMPLED ANNUALLY		--	--	--	--	--	--	--	--	--	--	--	--	--
09/05/07	8.94	1.73	7.21	0.00	0.00	SAMPLED ANNUALLY		--	--	--	--	--	--	--	--	--	--	--	--	--
12/05/07	8.94	1.77	7.17	0.00	0.00	SAMPLED ANNUALLY		--	--	--	--	--	--	--	--	--	--	--	--	--
03/03/08 <sup>18</sup>	8.94	1.81	7.13	0.00	0.00	510	<50	<0.5	<0.5	<0.5	<0.5	0.9	--	--	--	--	--	--	<50	--
06/02/08	8.94	1.20	7.74	0.00	0.00	SAMPLED ANNUALLY		--	--	--	--	--	--	--	--	--	--	--	--	--
09/04/08	8.94	1.06	7.88	0.00	0.00	SAMPLED ANNUALLY		--	--	--	--	--	--	--	--	--	--	--	--	--
12/04/08	8.94	1.72	7.22	0.00	0.00	SAMPLED ANNUALLY		--	--	--	--	--	--	--	--	--	--	--	--	--
06/30/09 <sup>18</sup>	8.94	1.32	7.62	0.00	0.00	SAMPLED ANNUALLY		--	--	--	--	--	--	--	--	--	--	--	--	--
<b>09/29/09</b>	<b>8.94</b>	<b>1.72</b>	<b>7.22</b>	<b>0.00</b>	<b>0.00</b>	<b>SAMPLED ANNUALLY</b>		<b>--</b>	<b>--</b>	<b>--</b>	<b>--</b>	<b>--</b>	<b>--</b>	<b>--</b>	<b>--</b>	<b>--</b>	<b>--</b>	<b>--</b>	<b>--</b>	<b>--</b>
<b>MW-9</b>																				
04/19/99	5.87	2.71	3.16	--	--	2,600 <sup>2</sup>	3,900 <sup>6</sup>	14	6.9	14	24	140	--	--	--	--	--	--	--	--
06/14/99	5.87	1.06	4.81	--	--	2,800 <sup>2</sup>	2,880	12.6	<10	<10	<10	138	--	--	--	--	--	--	--	--
09/17/99	5.87	1.02	4.85	--	--	1,770 <sup>2</sup>	3,370	33.1	14.4	<5.0	<5.0	202	--	--	--	--	--	--	--	--
12/20/99	5.87	1.87	4.00	--	--	996 <sup>2</sup>	3,970	42.2	13.5	<10	<10	311	--	--	--	--	--	--	--	--
03/20/00	5.87	2.87	3.00	--	--	2,710 <sup>2</sup>	5,920	22.1	<5.0	6.8	<5.0	106.0	--	--	--	--	--	--	--	--
06/24/00	5.87	1.96	3.91	0.00	0.00	1,940 <sup>9</sup>	2,500 <sup>7</sup>	12	<10	11	<10	120	--	--	--	--	--	--	--	--
09/07/00	5.87	1.59	4.28	0.00	0.00	1,500 <sup>9</sup>	3,700 <sup>7</sup>	<25	<25	<25	<25	330	--	--	--	--	--	--	--	--
12/05/00	5.87	2.07	3.80	0.00	0.00	1,300 <sup>12</sup>	3,470 <sup>2</sup>	<5.00	7.64	<5.00	<5.00	177	--	--	--	--	--	--	--	--
03/01/01	5.87	3.19	2.68	0.00	0.00	960 <sup>9</sup>	2,400 <sup>7</sup>	11	18.0	<10	<10	250	--	--	--	--	--	--	--	--
06/04/01	5.87	1.96	3.91	0.00	0.00	1,200 <sup>9</sup>	3,200 <sup>7</sup>	45	17	6.1	8.9	300	--	--	--	--	--	--	--	--
09/10/01	5.87	1.18	4.69	0.00	0.00	2,000 <sup>17</sup>	2,300	5.7	7.3	10	<5.0	200	--	--	--	--	--	--	--	--
12/03/01	5.87	2.88	2.99	0.00	0.00	2,600	3,600	14	5.4	8.2	8.5	210	--	--	--	--	--	--	--	--
03/04/02	5.87	2.32	3.55	0.00	0.00	3,700	4,400	17	<5.0	9.2	6.4	79	--	--	--	--	--	--	--	--
05/30/02	5.87	2.22	3.65	0.00	0.00	4,600	4,300	15	3.7	5.8	6.1	110	--	--	--	--	--	--	--	--
09/03/02	5.87	1.31	4.56	0.00	0.00	2,500	3,200	5.8	2.6	3.5	5.6	84	--	--	--	--	--	--	--	--
12/09/02	5.87	1.51	4.36	0.00	0.00	2,600	3,000	6.3	3.2	3.9	6.1	110	--	--	--	--	--	--	--	--
03/10/03	5.87	2.26	3.61	0.00	0.00	1,500	3,300	11	3.7	5.4	<7.5	150	--	--	--	--	--	--	--	--
06/09/03 <sup>18</sup>	5.87	2.29	3.58	0.00	0.00	2,700	3,500	2	2	3	2	46	--	--	--	--	--	--	--	--
09/08/03 <sup>18</sup>	5.87	1.43	4.44	0.00	0.00	3,000	3,000	3	2	2	3	120	--	--	--	--	--	--	<50	--
12/08/03 <sup>18</sup>	5.87	2.21	3.66	0.00	0.00	2,500	2,400	3	3	3	4	560	--	--	--	--	--	--	<50	--
03/09/04 <sup>18</sup>	5.87	2.69	3.18	0.00	0.00	2,500	3,700	2	1	2	2	120	--	--	--	--	--	--	<50	--
06/17/04 <sup>18</sup>	5.87	1.05	4.82	0.00	0.00	2,700	3,100	2	1	2	3	96	--	--	--	--	--	--	<50	--

TABLE 1

GROUNDWATER MONITORING DATA AND ANALYTICAL RESULTS  
 CHEVRON SERVICE STATION 9-0121  
 3026 LAKESHORE AVE., OAKLAND, CALIFORNIA

WELL ID/ DATE	TOC (ft.)	GWE (msl)	DTW (ft.)	SPHT (ft.)	SPH REMOVED (gallons)	TPH-D (µg/L)	TPH-G (µg/L)	B (µg/L)	T (µg/L)	E (µg/L)	X (µg/L)	MTBE (µg/L)	TBA (µg/L)	DIPE (µg/L)	ETBE (µg/L)	TAME (µg/L)	EDB (µg/L)	1,2-DCA (µg/L)	ETHANOL t (µg/L)	TDS (µg/L)
<b>MW-9 (cont)</b>																				
09/15/04 <sup>18</sup>	5.87	-3.16	9.03	0.00	0.00	2,600	1,200	1	<0.5	<0.5	2	190	--	--	--	--	--	--	<50	--
12/23/04 <sup>18</sup>	5.87	1.38	4.49	0.00	0.00	3,400	2,900	4	4	4	4	93	--	--	--	--	--	--	<50	--
03/24/05 <sup>18</sup>	5.87	3.35	2.52	0.00	0.00	1,500	3,200	16	2	3	3	23	--	--	--	--	--	--	<50	--
06/16/05 <sup>18</sup>	5.87	2.25	3.62	0.00	0.00	1,600	2,300	30	2	2	3	28	--	--	--	--	--	--	<50	--
09/16/05 <sup>18</sup>	5.87	1.09	4.78	0.00	0.00	1,500	1,400	2	0.9	1	2	50	--	--	--	--	--	--	<50	--
12/21/05 <sup>18</sup>	5.87	2.97	2.90	0.00	0.00	1,400 <sup>22</sup>	2,300	2	2	3	3	40	--	--	--	--	--	--	<50	--
03/23/06 <sup>18</sup>	5.87	3.25	2.62	0.00	0.00	1,600	2,900	1	9	6	160	24	--	--	--	--	--	--	<50	--
06/09/06 <sup>18</sup>	5.87	2.06	3.81	0.00	0.00	1,500	1,900	5	1	1	34	32	--	--	--	--	--	--	<50	--
09/05/06 <sup>18</sup>	5.87	0.94	4.93	0.00	0.00	1,700	1,300	1	1	0.9	14	53	--	--	--	--	--	--	<50	--
12/15/06 <sup>18</sup>	5.87	2.68	3.19	0.00	0.00	2,000	2,300	1	1	1	5	43	--	--	--	--	--	--	<50	--
03/01/07 <sup>18</sup>	5.87	2.80	3.07	0.00	0.00	1,700	3,000	1	1	1	4	36	--	--	--	--	--	--	<50	--
06/05/07 <sup>18</sup>	5.87	2.02	3.85	0.00	0.00	1,200	1,900	1	0.6	0.8	2	35	--	--	--	--	--	--	<50	--
09/05/07 <sup>18</sup>	5.87	0.89	4.98	0.00	0.00	1,800	1,400	1	0.8	0.8	3	56	--	--	--	--	--	--	<50	--
12/05/07 <sup>18</sup>	5.87	1.82	4.05	0.00	0.00	1,800	2,100	1	0.8	1	3	65	--	--	--	--	--	--	93	--
03/03/08 <sup>18</sup>	5.87	2.28	3.59	0.00	0.00	1,000	2,500	0.6	0.6	1	2	26	--	--	--	--	--	--	<50	--
06/02/08 <sup>18</sup>	5.87	1.09	4.78	0.00	0.00	1,700	2,400	1	0.8	0.8	2	50	--	--	--	--	--	--	<50	--
09/04/08 <sup>18</sup>	5.87	0.77	5.10	0.00	0.00	1,400	2,000	2	1	0.5	3	92	--	--	--	--	--	--	<50	--
12/04/08 <sup>18</sup>	5.87	1.14	4.73	0.00	0.00	2,300	1,700	1	2	1	3	50	--	--	--	--	--	--	<50	--
06/30/09 <sup>18</sup>	5.87	1.24	4.63	0.00	0.00	1,700	2,600	0.9 J	0.9 J	0.8 J	4	49	--	--	--	--	--	--	<50	--
<b>09/29/09<sup>18</sup></b>	<b>5.87</b>	<b>0.67</b>	<b>5.20</b>	<b>0.00</b>	<b>0.00</b>	<b>2,300</b>	<b>3,100</b>	<b>2</b>	<b>1</b>	<b>0.9 J</b>	<b>3</b>	<b>52</b>	--	--	--	--	--	--	<b>&lt;50</b>	--
<b>SUMP</b>																				
05/30/07 <sup>18</sup>	--	--	--	0.00	0.00	830	1,300	1	1	2	4	28	12	<0.5	<0.5	<0.5	<0.5	<0.5	130	--
03/05/09 <sup>18</sup>	--	--	--	0.00	0.00	670	1,100	2	1	1	2	23	--	--	--	--	--	--	<50	--
07/13/09 <sup>18</sup>	--	--	--	0.00	0.00	270	120	<0.5	<0.5	<0.5	<0.5	5	--	--	--	--	--	--	<50	--
<b>MW-2</b>																				
08/20/91	6.27	1.92	4.35	--	--	600	9,300	3,700	55	530	75	--	--	--	--	--	--	--	--	--
09/30/91	6.27	1.28	4.99	--	--	--	3,500	2,600	47	440	68	--	--	--	--	--	--	--	--	--
10/28/91	6.27	1.36	4.91	--	--	--	4,600	1,800	29	290	53	--	--	--	--	--	--	--	--	--
01/08/92	6.27	1.63	4.64	Sheen	--	--	14,000	4,300	70	<25	130	--	--	--	--	--	--	--	--	--
01/13/92	6.27	--	--	--	--	38,000	--	--	--	--	--	--	--	--	--	--	--	--	--	--
06/23/92	6.27	1.63	4.64	0.02	--	--	--	--	--	--	--	--	--	--	--	--	--	--	--	--
08/24/92	6.27	1.34	4.94	0.02	--	--	--	--	--	--	--	--	--	--	--	--	--	--	--	--
09/21/92	6.27	1.20	5.08	0.01	--	--	--	--	--	--	--	--	--	--	--	--	--	--	--	--
10/26/92	6.27	0.34	5.93	--	--	--	--	--	--	--	--	--	--	--	--	--	--	--	--	--
12/23/92	6.27	--	--	--	--	160,000	21,000	5,400	59	1,300	160	--	--	--	--	--	--	--	--	--
01/08/93	6.27	2.57	3.70	--	--	--	--	--	--	--	--	--	--	--	--	--	--	--	--	--
03/25/93	6.27	2.89	3.38	Sheen	--	--	--	--	--	--	--	--	--	--	--	--	--	--	--	--
06/11/93	6.27	2.09	4.18	--	--	--	5,900	1,100	23	240	51	--	--	--	--	--	--	--	--	2,300
09/29/93	6.27	0.07	6.20	--	--	--	--	--	--	--	--	--	--	--	--	--	--	--	--	--
12/20/93	6.27	1.94	4.35	0.02	--	--	--	--	--	--	--	--	--	--	--	--	--	--	--	--
03/07/94	6.27	2.60	3.67	--	--	<10	26,000	5,700	170	1,000	150	--	--	--	--	--	--	--	--	--
06/17/94	6.27	2.25	4.02	Sheen	--	--	--	--	--	--	--	--	--	--	--	--	--	--	--	--
09/12/94	6.27	1.45	4.83	0.01	--	--	--	--	--	--	--	--	--	--	--	--	--	--	--	--
11/30/94	6.27	2.27	4.00	--	--	INACCESSIBLE	--	--	--	--	--	--	--	--	--	--	--	--	--	--
03/24/95	6.27	2.73	4.01	0.59	--	--	--	--	--	--	--	--	--	--	--	--	--	--	--	--
06/27/95	6.27	1.71	4.96	0.50	0.013	--	--	--	--	--	--	--	--	--	--	--	--	--	--	--
09/28/95	6.27	2.62	4.25	0.75	0.013	--	--	--	--	--	--	--	--	--	--	--	--	--	--	--
12/19/95	6.27	1.99	4.76	0.60	0.010	--	--	--	--	--	--	--	--	--	--	--	--	--	--	--

TABLE 1

GROUNDWATER MONITORING DATA AND ANALYTICAL RESULTS  
 CHEVRON SERVICE STATION 9-0121  
 3026 LAKESHORE AVE., OAKLAND, CALIFORNIA

WELL ID/ DATE	TOC (ft.)	GWE (msl)	DTW (ft.)	SPHT (ft.)	SPH REMOVED (gallons)	TPH-D (µg/L)	TPH-G (µg/L)	B (µg/L)	T (µg/L)	E (µg/L)	X (µg/L)	MTBE (µg/L)	TBA (µg/L)	DIPE (µg/L)	ETBE (µg/L)	TAME (µg/L)	EDB (µg/L)	1,2-DCA (µg/L)	ETHANOL t (µg/L)	TDS (µg/L)
<b>MW-2 (cont)</b>																				
02/28/96	6.27	1.99	4.58	0.38	0.008	--	--	--	--	--	--	--	--	--	--	--	--	--	--	--
06/25/96	6.27	2.36	4.29	0.47	0.030	--	--	--	--	--	--	--	--	--	--	--	--	--	--	--
12/17/96	6.27	2.22	4.16	0.14	--	--	--	--	--	--	--	--	--	--	--	--	--	--	--	--
03/31/97	6.27	2.34	4.07	0.18	0.030	--	--	--	--	--	--	--	--	--	--	--	--	--	--	--
06/30/97	6.27	2.06	4.32	0.14	0.030	--	--	--	--	--	--	--	--	--	--	--	--	--	--	--
09/12/97	6.27	2.00	4.38	0.14	--	--	--	--	--	--	--	--	--	--	--	--	--	--	--	--
12/05/97	6.27	2.51	3.78	0.02	--	--	--	--	--	--	--	--	--	--	--	--	--	--	--	--
02/16/98	6.27	3.08	3.29	0.12	0.007	--	--	--	--	--	--	--	--	--	--	--	--	--	--	--
06/17/98	6.27	2.35	4.00	0.10	0.010	--	--	--	--	--	--	--	--	--	--	--	--	--	--	--
08/31/98	6.27	0.65	5.71	0.11	0.008	--	--	--	--	--	--	--	--	--	--	--	--	--	--	--
12/28/98	6.27	1.75	4.60	0.10	0.005	--	--	--	--	--	--	--	--	--	--	--	--	--	--	--
03/04/99	6.27	2.58	3.73	0.05	0.200	--	--	--	--	--	--	--	--	--	--	--	--	--	--	--
<b>DESTROYED</b>																				
<b>MW-3</b>																				
08/20/91	8.71	0.26	8.45	--	--	200	3,100	200	13	15	12	--	--	--	--	--	--	--	--	--
09/30/91	8.71	-0.03	8.74	--	--	--	1,000	150	8.3	13	6.7	--	--	--	--	--	--	--	--	--
10/28/91	8.71	-0.05	8.76	--	--	--	1,200	120	6.7	11	7.5	--	--	--	--	--	--	--	--	--
01/08/92	8.71	-0.06	8.77	--	--	--	410	120	0.9	4.1	3.4	--	--	--	--	--	--	--	--	--
01/13/92	8.71	--	--	--	--	220	--	--	--	--	--	--	--	--	--	--	--	--	--	--
06/23/92	8.71	0.03	8.68	--	--	<50	630	43	0.8	8.2	3.4	--	--	--	--	--	--	--	--	--
08/24/92	8.71	-0.14	8.85	--	--	--	--	--	--	--	--	--	--	--	--	--	--	--	--	--
09/21/92	8.71	-0.23	8.94	--	--	<50	1,800	730	1.4	66	39	--	--	--	--	--	--	--	--	--
10/26/92	8.71	-0.36	9.07	--	--	--	--	--	--	--	--	--	--	--	--	--	--	--	--	--
12/23/92	8.71	--	--	--	--	850	840	270	3.4	15	4.2	--	--	--	--	--	--	--	--	--
01/08/93	8.71	1.02	7.69	--	--	--	--	--	--	--	--	--	--	--	--	--	--	--	--	--
03/25/93	8.71	0.97	7.74	--	--	<10	760	270	4.0	10	5.0	--	--	--	--	--	--	--	--	--
06/11/93	8.71	0.19	8.52	--	--	--	200	32	1.0	5.0	2.0	--	--	--	--	--	--	--	--	5,600
09/29/93	8.71	2.66	6.05	--	--	--	9,300	2,800	60	270	62	--	--	--	--	--	--	--	--	--
12/20/93	8.71	-0.12	8.83	--	--	<10	460	250	4.0	8.0	4.0	--	--	--	--	--	--	--	--	--
03/07/94	8.71	0.64	8.07	--	--	<10	2,400	260	13	35	18	--	--	--	--	--	--	--	--	--
06/17/94	8.71	0.19	8.52	--	--	<50	1,000	200	4.0	6.6	6.7	--	--	--	--	--	--	--	--	--
09/12/94	8.71	-0.21	8.92	--	--	<50	360	130	3.4	4.8	3.3	130	--	--	--	--	--	--	--	--
11/30/94	8.71	0.58	8.13	--	--	INACCESSIBLE		--	--	--	--	--	--	--	--	--	--	--	--	--
03/24/95	8.71	1.93	6.78	--	--	1,200 <sup>2</sup>	4,100	920	<10	23	<10	70	--	--	--	--	--	--	--	--
06/27/95	8.71	0.49	8.22	--	--	1,000 <sup>2</sup>	3,100	640	16	31	<10	<50	--	--	--	--	--	--	--	--
09/28/95	8.71	-0.14	8.85	--	--	460 <sup>2</sup>	490	78	3.4	4.4	2.4	38	--	--	--	--	--	--	--	--
12/19/95	8.71	0.69	8.02	--	--	650 <sup>2</sup>	2,600	580	<10	25	<10	<50	--	--	--	--	--	--	--	--
02/28/96	8.71	1.16	7.55	--	--	780 <sup>2</sup>	1,500	510	<5.0	9.9	<5.0	<25	--	--	--	--	--	--	--	--
06/25/96	8.71	0.34	8.37	--	--	1,200 <sup>2</sup>	1,300	390	7.8	14	6.5	31	--	--	--	--	--	--	--	--
12/17/96	8.71	0.41	8.30	--	--	1,100 <sup>2</sup>	760	85	<1.2	5.9	5.1	<6.2	--	--	--	--	--	--	--	--
03/31/97	8.71	0.52	8.19	--	--	1,300 <sup>2</sup>	2,000	380	12	24	12	<25	--	--	--	--	--	--	--	--
06/30/97	8.71	0.00	8.71	--	--	620 <sup>2</sup>	1,900	340	9.9	23	6.1	<25	--	--	--	--	--	--	--	--
09/12/97	8.71	1.07	7.64	--	--	400 <sup>2</sup>	1,200	200	4.6	14	4.8	3.9	--	--	--	--	--	--	--	--
12/05/97	8.71	0.46	8.25	--	--	190 <sup>2</sup>	460	72	2.7	5.2	1.7	<5.0	--	--	--	--	--	--	--	--
02/16/98	8.71	1.71	7.00	--	--	1,000 <sup>2</sup>	6,200	1,100	20	34	12	<50	--	--	--	--	--	--	--	--
06/17/98	8.71	0.71	8.00	--	--	1,100 <sup>2</sup>	3,000	350	<10	<10	<10	120	--	--	--	--	--	--	--	--
08/31/98	8.71	0.08	8.63	--	--	790 <sup>2</sup>	430	100	2.6	8.6	6.0	<12	--	--	--	--	--	--	--	--
12/28/98	8.71	-0.02	8.73	--	--	180 <sup>2</sup>	1,400	220	<10	12	<10	<50	--	--	--	--	--	--	--	--
03/04/99	8.71	1.06	7.65	--	--	763 <sup>2</sup>	2,880	355	9.15	19	<5.0	<20	--	--	--	--	--	--	--	--



TABLE 1

GROUNDWATER MONITORING DATA AND ANALYTICAL RESULTS  
 CHEVRON SERVICE STATION 9-0121  
 3026 LAKESHORE AVE., OAKLAND, CALIFORNIA

WELL ID/ DATE	TOC (ft.)	GWE (msl)	DTW (ft.)	SPHT (ft.)	SPH REMOVED (gallons)	TPH-D (µg/L)	TPH-G (µg/L)	B (µg/L)	T (µg/L)	E (µg/L)	X (µg/L)	MTBE (µg/L)	TBA (µg/L)	DIPE (µg/L)	ETBE (µg/L)	TAME (µg/L)	EDB (µg/L)	1,2-DCA (µg/L)	ETHANOL <i>t</i> (µg/L)	TDS (µg/L)
<b>MW-3 (cont)</b>																				
DESTROYED																				
<b>MW-4</b>																				
08/20/91	7.37	1.32	5.05	--	--	160	1,800	870	4.0	3.0	9.0	--	--	--	--	--	--	--	--	--
09/30/91	7.37	1.70	5.67	--	--	--	670	830	5.5	2.7	12	--	--	--	--	--	--	--	--	--
10/28/91	7.37	1.56	5.81	--	--	--	2,800	990	5.8	4.8	19	--	--	--	--	--	--	--	--	--
01/08/92	7.37	2.03	5.34	--	--	--	2,900	1,200	10	7.0	18	--	--	--	--	--	--	--	--	--
01/13/92	7.37	--	--	--	--	1,000	--	--	--	--	--	--	--	--	--	--	--	--	--	--
06/23/92	7.37	2.00	5.37	--	--	<50	1,600	380	6.5	3.0	12	--	--	--	--	--	--	--	--	--
08/24/92	7.37	1.62	5.75	--	--	--	--	--	--	--	--	--	--	--	--	--	--	--	--	--
09/21/92	7.37	1.42	5.95	--	--	<50	1,200	480	5.6	3.7	11	--	--	--	--	--	--	--	--	--
10/26/92	7.37	1.41	5.96	--	--	--	--	--	--	--	--	--	--	--	--	--	--	--	--	--
12/23/92	7.37	--	--	--	--	1,800	1,500	700	3.6	3.2	11	--	--	--	--	--	--	--	--	--
01/08/93	7.37	2.73	4.64	--	--	--	--	--	--	--	--	--	--	--	--	--	--	--	--	--
03/25/93	7.37	2.95	4.42	--	--	<10	520	160	3.0	1.0	4.0	--	--	--	--	--	--	--	--	--
06/11/93	7.37	2.25	5.12	--	--	--	1,200	430	5.0	6.0	11	--	--	--	--	--	--	--	--	2,600
09/29/93	7.37	1.57	5.80	--	--	--	1,300	210	8.0	2.0	14	--	--	--	--	--	--	--	--	--
12/20/93	7.37	2.27	5.10	--	--	3,900	570	230	5.0	4.0	8.0	--	--	--	--	--	--	--	--	--
03/07/94	7.37	2.36	5.01	--	--	2,600	2,200	290	18	2.5	11	22,000	--	--	--	--	--	--	--	--
06/17/94	7.37	1.55	5.82	--	--	2,800	2,100	480	11	4.3	9.5	--	--	--	--	--	--	--	--	--
09/12/94	7.37	1.73	5.64	--	--	3,000	1,700	340	6.1	2.7	9.7	63,000	--	--	--	--	--	--	--	--
11/30/94	7.37	1.79	5.58	--	--	INACCESSIBLE		--	--	--	--	--	--	--	--	--	--	--	--	--
03/24/95	7.37	2.42	4.95	--	--	3,000 <sup>2</sup>	1,500	280	<5.0	<5.0	6.9	12,000	--	--	--	--	--	--	--	--
06/27/95	7.37	-1.42	8.79	--	--	3,100 <sup>2</sup>	<10,000	310	<100	<100	<100	32,000	--	--	--	--	--	--	--	--
09/28/95	7.37	1.52	5.85	--	--	6,300 <sup>2</sup>	330	64	1.1	<0.5	<0.5	630	--	--	--	--	--	--	--	--
12/19/95	7.37	1.87	5.50	--	--	3,400 <sup>2</sup>	3,000	520	<25	<25	<25	44,000	--	--	--	--	--	--	--	--
02/28/96	7.37	2.27	5.10	--	--	4,700 <sup>2</sup>	<10,000	230	<100	<100	<100	32,000	--	--	--	--	--	--	--	--
06/25/96	7.37	1.59	5.78	--	--	3,100	<10,000	160	<100	<100	<100	31,000	--	--	--	--	--	--	--	--
12/17/96	7.37	1.42	5.95	--	--	3,600 <sup>3</sup>	<5,000	110	<50	<50	<50	22,000	--	--	--	--	--	--	--	--
03/31/97	7.37	1.75	5.62	--	--	2,700 <sup>2</sup>	<2,500	130	<25	<25	<25	16,000	--	--	--	--	--	--	--	--
06/30/97	7.37	1.34	6.03	--	--	2,700 <sup>2</sup>	<2,500	130	<25	<25	<25	14,000	--	--	--	--	--	--	--	--
09/12/97	7.37	1.68	5.69	--	--	2,100 <sup>2</sup>	<5,000	63	<50	<50	<50	15,000	--	--	--	--	--	--	--	--
12/05/97	7.37	2.22	5.15	--	--	2,600 <sup>2</sup>	1,300	120	<5.0	<5.0	8.5	15,000	--	--	--	--	--	--	--	--
02/16/98	7.37	1.11	6.26	--	--	1,300 <sup>2</sup>	1,200	57	4.5	<2.5	7.0	12,000	--	--	--	--	--	--	--	--
06/17/98	7.37	2.41	4.96	--	--	530 <sup>2</sup>	5,300	390	290	28	150	17,000	--	--	--	--	--	--	--	--
08/31/98	7.37	1.46	5.91	--	--	2,400 <sup>2</sup>	<50	89	<0.5	<0.5	<0.5	14,000/16,000 <sup>4</sup>	--	--	--	--	--	--	--	--
12/28/98	7.37	1.96	5.41	--	--	2,900 <sup>2</sup>	1,000	52	5.6	4.6	9.1	8,400	--	--	--	--	--	--	--	--
03/04/99	7.37	2.17	5.20	--	--	4,490 <sup>2</sup>	<2,500	85.5	40.9	<25	<25	11,400	--	--	--	--	--	--	--	--
DESTROYED																				
<b>MW-7</b>																				
08/24/92	5.26	-0.29	5.55	--	--	--	--	--	--	--	--	--	--	--	--	--	--	--	--	--
09/21/92	5.26	-0.39	5.65	--	--	<50	<50	<0.5	<0.5	<0.5	<0.5	--	--	--	--	--	--	--	--	--
10/26/92	5.26	-0.25	5.51	--	--	--	--	--	--	--	--	--	--	--	--	--	--	--	--	--
12/23/92	5.26	1.31	3.95	--	--	60	<50	2.9	<0.5	<0.5	<0.5	--	--	--	--	--	--	--	--	--
01/08/93	5.26	--	--	--	--	--	--	--	--	--	--	--	--	--	--	--	--	--	--	--
03/25/93	5.26	2.76	2.50	--	--	<10	<50	<0.5	<0.5	<0.5	<0.5	--	--	--	--	--	--	--	--	--
06/11/93	5.26	1.80	3.46	--	--	--	<50	0.6	<0.5	<0.5	<0.5	--	--	--	--	--	--	--	--	2,200
09/29/93	5.26	-0.26	5.52	--	--	<10	<50	2.0	1.0	1.0	7.0	--	--	--	--	--	--	--	--	--
12/20/93	5.26	0.85	4.41	--	--	<10	<50	2.0	<0.5	<0.5	<0.5	--	--	--	--	--	--	--	--	--

TABLE 1

**GROUNDWATER MONITORING DATA AND ANALYTICAL RESULTS  
CHEVRON SERVICE STATION 9-0121  
3026 LAKESHORE AVE., OAKLAND, CALIFORNIA**

WELL ID/ DATE	TOC (ft.)	GWE (msl)	DTW (ft.)	SPHT (ft.)	SPH		B (µg/L)	T (µg/L)	E (µg/L)	X (µg/L)	MTBE (µg/L)	TBA (µg/L)	DIPE (µg/L)	ETBE (µg/L)	TAME (µg/L)	EDB (µg/L)	1,2-DCA (µg/L)	ETHANOL <i>t</i> (µg/L)	TDS (µg/L)		
					REMOVED (gallons)	TPH-D (µg/L)														TPH-G (µg/L)	
<b>MW-7 (cont)</b>																					
03/07/94	5.26	2.64	2.62	--	--	<10	<50	<0.5	<0.5	<0.5	<0.5	--	--	--	--	--	--	--	--	--	
06/17/94	5.26	1.99	3.27	--	--	<50	<50	<0.5	<0.5	<0.5	<0.5	--	--	--	--	--	--	--	--	--	
09/12/94	5.26	1.15	4.11	--	--	<50	<50	<0.5	<0.5	<0.5	<0.5	<5.0	--	--	--	--	--	--	--	--	
11/30/94	5.26	2.50	2.76	--	--	92 <sup>1</sup>	<50	<0.5	<0.5	<0.5	<0.5	--	--	--	--	--	--	--	--	--	
03/24/95	5.26	3.06	2.20	--	--	<50	<50	<0.5	<0.5	<0.5	<0.5	--	--	--	--	--	--	--	--	--	
06/27/95	5.26	1.36	3.90	--	--	69 <sup>2</sup>	<50	<0.5	<0.5	<0.5	<0.5	--	--	--	--	--	--	--	--	--	
09/28/95	5.26	0.41	4.85	--	--	84 <sup>2</sup>	<50	<0.5	<0.5	<0.5	<0.5	--	--	--	--	--	--	--	--	--	
12/19/95	5.26	2.24	3.02	--	--	84 <sup>2</sup>	<50	<0.5	<0.5	<0.5	<0.5	<2.5	--	--	--	--	--	--	--	--	
02/28/96	5.26	3.83	1.43	--	--	99 <sup>2</sup>	<50	<0.5	<0.5	<0.5	<0.5	<2.5	--	--	--	--	--	--	--	--	
06/25/96	5.26	0.97	4.29	--	--	110 <sup>2</sup>	<50	<0.5	<0.5	<0.5	<0.5	<2.5	--	--	--	--	--	--	--	--	
12/17/96	5.26	3.08	2.18	--	--	54 <sup>2</sup>	<50	<0.5	<0.5	<0.5	<0.5	<2.5	--	--	--	--	--	--	--	--	
03/31/97	5.26	2.32	2.94	--	--	100 <sup>2</sup>	<50	<0.5	<0.5	<0.5	<0.5	<2.5	--	--	--	--	--	--	--	--	
06/30/97	5.26	1.68	3.58	--	--	SAMPLED ANNUALLY		--	--	--	--	--	--	--	--	--	--	--	--	--	
09/12/97	5.26	1.85	3.41	--	--	--	--	--	--	--	--	--	--	--	--	--	--	--	--	--	
12/05/97	5.26	3.37	1.89	--	--	--	--	--	--	--	--	--	--	--	--	--	--	--	--	--	
02/16/98	5.26	3.43	1.83	--	--	77 <sup>2</sup>	<50	<0.5	<0.5	<0.5	<0.5	<2.5	--	--	--	--	--	--	--	--	
06/17/98	5.26	3.32	1.94	--	--	--	--	--	--	--	--	--	--	--	--	--	--	--	--	--	
08/31/98	5.26	1.07	4.19	--	--	--	--	--	--	--	--	--	--	--	--	--	--	--	--	--	
12/28/98	5.26	0.79	4.47	--	--	--	--	--	--	--	--	--	--	--	--	--	--	--	--	--	
03/04/99	5.26	3.51	1.75	--	--	73.4	<50	<0.5	<0.5	<0.5	<0.5	<2.0	--	--	--	--	--	--	--	--	
06/14/99	5.26	3.64	1.62	--	--	--	--	--	--	--	--	--	--	--	--	--	--	--	--	--	
09/17/99	5.26	0.42	4.84	--	--	--	--	--	--	--	--	--	--	--	--	--	--	--	--	--	
12/20/99	5.26	0.45	4.81	--	--	--	--	--	--	--	--	--	--	--	--	--	--	--	--	--	
03/20/00	5.26	3.41	1.85	--	--	<50	<50	<0.5	<0.5	<0.5	<0.5	<2.5	--	--	--	--	--	--	--	--	
06/24/00	5.26	3.05	2.21	0.00	0.00	--	--	--	--	--	--	--	--	--	--	--	--	--	--	--	
09/07/00	5.26	1.61	3.65	0.00	0.00	--	--	--	--	--	--	--	--	--	--	--	--	--	--	--	
12/05/00	5.26	2.31	2.95	0.00	0.00	--	--	--	--	--	--	--	--	--	--	--	--	--	--	--	
03/01/01	5.26	4.61	0.65	0.00	0.00	<50	<50	<0.50	<0.50	<0.50	<0.50	<2.5	--	--	--	--	--	--	--	--	
06/04/01	5.26	3.74	1.52	0.00	0.00	--	--	--	--	--	--	--	--	--	--	--	--	--	--	--	
09/10/01	5.26	1.08	4.18	0.00	0.00	SAMPLED ANNUALLY		--	--	--	--	--	--	--	--	--	--	--	--	--	
12/03/01	5.26	4.20	1.06	0.00	0.00	SAMPLED ANNUALLY		--	--	--	--	--	--	--	--	--	--	--	--	--	
03/04/02	5.26	3.76	1.50	0.00	0.00	<50	<50	<0.50	<0.50	<0.50	<1.5	<2.5	--	--	--	--	--	--	--	--	
05/30/02	5.26	2.51	2.75	0.00	0.00	SAMPLED ANNUALLY		--	--	--	--	--	--	--	--	--	--	--	--	--	
09/03/02	5.26	2.24	3.02	0.00	0.00	SAMPLED ANNUALLY		--	--	--	--	--	--	--	--	--	--	--	--	--	
12/09/02	5.26	2.41	2.85	0.00	0.00	SAMPLED ANNUALLY		--	--	--	--	--	--	--	--	--	--	--	--	--	
03/10/03	5.26	3.32	1.94	0.00	0.00	85	<50	<0.50	<0.50	<0.50	<1.5	<2.5	--	--	--	--	--	--	--	--	
06/09/03	5.26	2.72	2.54	0.00	0.00	SAMPLED ANNUALLY		--	--	--	--	--	--	--	--	--	--	--	--	--	
09/08/03	5.26	2.66	2.60	0.00	0.00	SAMPLED ANNUALLY		--	--	--	--	--	--	--	--	--	--	--	--	--	
12/08/03	5.26	2.81	2.45	0.00	0.00	SAMPLED ANNUALLY		--	--	--	--	--	--	--	--	--	--	--	--	--	
03/09/04 <sup>18</sup>	5.26	4.53	0.73	0.00	0.00	230	<50	<0.5	<0.5	<0.5	<0.5	<0.5	--	--	--	--	--	--	<50	--	
06/17/04	5.26	INACCESSIBLE - DUE TO ROAD WORK				--	--	--	--	--	--	--	--	--	--	--	--	--	--	--	--
09/15/04	5.26	INACCESSIBLE - DUE TO ROAD WORK				--	--	--	--	--	--	--	--	--	--	--	--	--	--	--	--
12/23/04	5.26	UNABLE TO LOCATE				--	--	--	--	--	--	--	--	--	--	--	--	--	--	--	--
03/24/05	5.26	UNABLE TO LOCATE - PAVED OVER				--	--	--	--	--	--	--	--	--	--	--	--	--	--	--	--
06/16/05	5.26	UNABLE TO LOCATE - PAVED OVER				--	--	--	--	--	--	--	--	--	--	--	--	--	--	--	--
09/16/05	5.26	UNABLE TO LOCATE - PAVED OVER				--	--	--	--	--	--	--	--	--	--	--	--	--	--	--	--
12/21/05	5.26	UNABLE TO LOCATE - PAVED OVER				--	--	--	--	--	--	--	--	--	--	--	--	--	--	--	--
03/23/06	5.26	UNABLE TO LOCATE - PAVED OVER				--	--	--	--	--	--	--	--	--	--	--	--	--	--	--	--
06/09/06	5.26	UNABLE TO LOCATE - PAVED OVER				--	--	--	--	--	--	--	--	--	--	--	--	--	--	--	--
09/05/06	5.26	UNABLE TO LOCATE - PAVED OVER				--	--	--	--	--	--	--	--	--	--	--	--	--	--	--	--

TABLE 1

GROUNDWATER MONITORING DATA AND ANALYTICAL RESULTS  
 CHEVRON SERVICE STATION 9-0121  
 3026 LAKESHORE AVE., OAKLAND, CALIFORNIA

WELL ID/ DATE	TOC (ft.)	GWE (mst)	DTW (ft.)	SPHT (ft.)	SPH REMOVED (gallons)	TPH-D (µg/L)	TPH-G (µg/L)	B (µg/L)	T (µg/L)	E (µg/L)	X (µg/L)	MTBE (µg/L)	TBA (µg/L)	DIPE (µg/L)	ETBE (µg/L)	TAME (µg/L)	EDB (µg/L)	1,2-DCA (µg/L)	ETHANOL t (µg/L)	TDS (µg/L)
<b>MW-7 (cont)</b>																				
12/15/06 DESTROYED	5.26	UNABLE TO LOCATE - PAVED OVER				--	--	--	--	--	--	--	--	--	--	--	--	--	--	--
<b>TRIP BLANK</b>																				
08/24/92	--	--	--	--	--	--	--	--	--	--	--	--	--	--	--	--	--	--	--	--
09/21/92	--	--	--	--	--	--	<50	<0.5	<0.5	<0.5	<0.5	--	--	--	--	--	--	--	--	--
10/26/92	--	--	--	--	--	--	--	--	--	--	--	--	--	--	--	--	--	--	--	--
12/23/92	--	--	--	--	--	--	<50	<0.5	<0.5	<0.5	<0.5	--	--	--	--	--	--	--	--	--
01/08/93	--	--	--	--	--	--	--	--	--	--	--	--	--	--	--	--	--	--	--	--
03/25/93	--	--	--	--	--	--	<50	<0.5	<0.5	<0.5	<0.5	--	--	--	--	--	--	--	--	--
06/11/93	--	--	--	--	--	--	<50	<0.5	<0.5	<0.5	<0.5	--	--	--	--	--	--	--	--	--
09/29/93	--	--	--	--	--	--	<50	<0.5	<0.5	<0.5	<0.5	--	--	--	--	--	--	--	--	--
12/20/93	--	--	--	--	--	--	<50	<0.5	<0.5	<0.5	<0.5	--	--	--	--	--	--	--	--	--
03/07/94	--	--	--	--	--	--	<50	<0.5	<0.5	<0.5	<0.5	--	--	--	--	--	--	--	--	--
06/17/94	--	--	--	--	--	--	<50	<0.5	<0.5	<0.5	<0.5	--	--	--	--	--	--	--	--	--
09/12/94	--	--	--	--	--	--	<50	<0.5	<0.5	<0.5	1.0	--	--	--	--	--	--	--	--	--
11/30/94	--	--	--	--	--	--	<50	<0.5	<0.5	<0.5	<0.5	--	--	--	--	--	--	--	--	--
03/24/95	--	--	--	--	--	--	<50	<0.5	<0.5	<0.5	<0.5	--	--	--	--	--	--	--	--	--
06/27/95	--	--	--	--	--	--	<50	<0.5	<0.5	<0.5	<0.5	--	--	--	--	--	--	--	--	--
09/28/95	--	--	--	--	--	--	<50	<0.5	<0.5	<0.5	<0.5	--	--	--	--	--	--	--	--	--
12/19/95	--	--	--	--	--	--	<50	<0.5	<0.5	<0.5	<0.5	--	--	--	--	--	--	--	--	--
02/28/96	--	--	--	--	--	--	<50	<0.5	<0.5	<0.5	<0.5	--	--	--	--	--	--	--	--	--
06/25/96	--	--	--	--	--	--	<50	<0.5	<0.5	<0.5	<0.5	--	--	--	--	--	--	--	--	--
12/17/96	--	--	--	--	--	--	<50	<0.5	<0.5	<0.5	<0.5	<2.5	--	--	--	--	--	--	--	--
03/31/97	--	--	--	--	--	--	<50	<0.5	<0.5	<0.5	<0.5	<2.5	--	--	--	--	--	--	--	--
06/30/97	--	--	--	--	--	--	<50	<0.5	<0.5	<0.5	<0.5	<2.5	--	--	--	--	--	--	--	--
09/12/97	--	--	--	--	--	--	<50	<0.5	<0.5	<0.5	<0.5	<2.5	--	--	--	--	--	--	--	--
12/05/97	--	--	--	--	--	--	<50	<0.5	<0.5	<0.5	<0.5	<2.5	--	--	--	--	--	--	--	--
02/16/98	--	--	--	--	--	--	<50	<0.5	<0.5	<0.5	<0.5	<2.5	--	--	--	--	--	--	--	--
06/17/98	--	--	--	--	--	--	<50	<0.5	<0.5	<0.5	<0.5	<2.5	--	--	--	--	--	--	--	--
08/31/98	--	--	--	--	--	--	<50	<0.5	<0.5	<0.5	<0.5	<2.5	--	--	--	--	--	--	--	--
12/28/98	--	--	--	--	--	--	<50	<0.5	<0.5	<0.5	<0.5	<2.5	--	--	--	--	--	--	--	--
03/04/99	--	--	--	--	--	--	<50	<0.5	<0.5	<0.5	<0.5	<2.0	--	--	--	--	--	--	--	--
06/14/99	--	--	--	--	--	--	<50	<0.5	<0.5	<0.5	<0.5	<2.5	--	--	--	--	--	--	--	--
09/17/99	--	--	--	--	--	--	<50	<0.5	<0.5	<0.5	<0.5	<2.5	--	--	--	--	--	--	--	--
12/20/99	--	--	--	--	--	--	<50	<0.5	<0.5	<0.5	<0.5	<2.5	--	--	--	--	--	--	--	--
03/20/00	--	--	--	--	--	--	<50	<0.5	<0.5	<0.5	<0.5	<2.5	--	--	--	--	--	--	--	--
06/24/00	--	--	--	--	--	--	<50	<0.50	<0.50	<0.50	<0.50	<2.5	--	--	--	--	--	--	--	--
09/07/00	--	--	--	--	--	--	<50	<0.50	<0.50	<0.50	<0.50	<2.5	--	--	--	--	--	--	--	--
12/05/00	--	--	--	--	--	--	<50	<0.500	<0.500	<0.500	<0.500	<2.5	--	--	--	--	--	--	--	--
03/01/01	--	--	--	--	--	--	<50	<0.50	<0.50	<0.50	<0.50	<2.5	--	--	--	--	--	--	--	--
06/04/01	--	--	--	--	--	--	<50	<0.50	<0.50	<0.50	<0.50	<2.5	--	--	--	--	--	--	--	--
09/10/01	--	--	--	--	--	--	<50	<0.50	<0.50	<0.50	<0.50	<2.5	--	--	--	--	--	--	--	--
<b>QA</b>																				
12/03/01	--	--	--	--	--	--	<50	<0.50	<0.50	<0.50	<1.5	<2.5	--	--	--	--	--	--	--	--
03/04/02	--	--	--	--	--	--	<50	<0.50	<0.50	<0.50	<1.5	<2.5	--	--	--	--	--	--	--	--
05/30/02	--	--	--	--	--	--	<50	<0.50	<0.50	<0.50	<1.5	<2.5	--	--	--	--	--	--	--	--
09/03/02	--	--	--	--	--	--	<50	<0.50	<0.50	<0.50	<1.5	<2.5	--	--	--	--	--	--	--	--
12/09/02	--	--	--	--	--	--	<50	<0.50	<0.50	<0.50	<1.5	<2.5	--	--	--	--	--	--	--	--
03/10/03	--	--	--	--	--	--	<50	<0.50	<0.50	<0.50	<1.5	<2.5	--	--	--	--	--	--	--	--

GROUNDWATER MONITORING DATA AND ANALYTICAL RESULTS  
 CHEVRON SERVICE STATION 9-0121  
 3026 LAKESHORE AVE., OAKLAND, CALIFORNIA

WELL ID/ DATE	TOC (ft.)	GWE (msl)	DTW (ft.)	SPHT (ft.)	SPH REMOVED (gallons)	TPH-D (µg/L)	TPH-G (µg/L)	B (µg/L)	T (µg/L)	E (µg/L)	X (µg/L)	MTBE (µg/L)	TBA (µg/L)	DIPE (µg/L)	ETBE (µg/L)	TAME (µg/L)	EDB (µg/L)	1,2-DCA (µg/L)	ETHANOL <i>t</i> (µg/L)	TDS (µg/L)
<b>QA (cont)</b>																				
06/09/03 <sup>18</sup>	--	--	--	--	--	--	<50	<0.5	<0.5	<0.5	<0.5	<0.5	--	--	--	--	--	--	--	--
09/08/03 <sup>18</sup>	--	--	--	--	--	--	<50	<0.5	<0.5	<0.5	<0.5	<0.5	--	--	--	--	--	--	--	--
12/08/03 <sup>18</sup>	--	--	--	--	--	--	<50	<0.5	<0.5	<0.5	<0.5	<0.5	--	--	--	--	--	--	--	--
03/09/04 <sup>18</sup>	--	--	--	--	--	--	<50	<0.5	<0.5	<0.5	<0.5	<0.5	--	--	--	--	--	--	--	--
06/17/04 <sup>18</sup>	--	--	--	--	--	--	<50	<0.5	<0.5	<0.5	<0.5	<0.5	--	--	--	--	--	--	--	--
09/15/04 <sup>18</sup>	--	--	--	--	--	--	<50	<0.5	<0.5	<0.5	<0.5	<0.5	--	--	--	--	--	--	--	--
12/23/04 <sup>18</sup>	--	--	--	--	--	--	<50	<0.5	<0.5	<0.5	<0.5	<0.5	--	--	--	--	--	--	--	--
03/24/05 <sup>18</sup>	--	--	--	--	--	--	<50	<0.5	<0.5	<0.5	<0.5	<0.5	--	--	--	--	--	--	--	--
06/16/05 <sup>18</sup>	--	--	--	--	--	--	<50	<0.5	<0.5	<0.5	<0.5	<0.5	--	--	--	--	--	--	--	--
09/16/05 <sup>18</sup>	--	--	--	--	--	--	<50	<0.5	<0.5	<0.5	<0.5	<0.5	--	--	--	--	--	--	--	--
12/21/05 <sup>18</sup>	--	--	--	--	--	--	<50	<0.5	<0.5	<0.5	<0.5	<0.5	--	--	--	--	--	--	--	--
03/23/06 <sup>18</sup>	--	--	--	--	--	--	<50	<0.5	<0.5	<0.5	<0.5	<0.5	--	--	--	--	--	--	--	--
06/09/06 <sup>18</sup>	--	--	--	--	--	--	<50	<0.5	<0.5	<0.5	<0.5	<0.5	--	--	--	--	--	--	--	--
09/05/06 <sup>18</sup>	--	--	--	--	--	--	<50	<0.5	<0.5	<0.5	<0.5	<0.5	--	--	--	--	--	--	--	--
12/15/06 <sup>18</sup>	--	--	--	--	--	--	<50	<0.5	<0.5	<0.5	<0.5	<0.5	--	--	--	--	--	--	--	--
03/01/07 <sup>18</sup>	--	--	--	--	--	--	<50	<0.5	<0.5	<0.5	<0.5	<0.5	--	--	--	--	--	--	--	--
06/05/07 <sup>18</sup>	--	--	--	--	--	--	<50	<0.5	<0.5	<0.5	<0.5	<0.5	--	--	--	--	--	--	--	--
09/05/07 <sup>18</sup>	--	--	--	--	--	--	<50	<0.5	<0.5	<0.5	<0.5	<0.5	--	--	--	--	--	--	--	--
12/05/07 <sup>18</sup>	--	--	--	--	--	--	<50	<0.5	<0.5	<0.5	<0.5	<0.5	--	--	--	--	--	--	--	--
03/03/08 <sup>18</sup>	--	--	--	--	--	--	<50	<0.5	<0.5	<0.5	<0.5	<0.5	--	--	--	--	--	--	--	--
06/02/08 <sup>18</sup>	--	--	--	--	--	--	<50	<0.5	<0.5	<0.5	<0.5	<0.5	--	--	--	--	--	--	--	--
09/04/08 <sup>18</sup>	--	--	--	--	--	--	<50	<0.5	<0.5	<0.5	<0.5	<0.5	--	--	--	--	--	--	--	--
12/04/08 <sup>18</sup>	--	--	--	--	--	--	<50	<0.5	<0.5	<0.5	<0.5	<0.5	--	--	--	--	--	--	--	--
06/30/09 <sup>18</sup>	--	--	--	--	--	--	<50	<0.5	<0.5	<0.5	<0.5	<0.5	--	--	--	--	--	--	--	--
<b>09/29/09<sup>18</sup></b>	--	--	--	--	--	--	<50	<0.5	<0.5	<0.5	<0.5	<0.5	--	--	--	--	--	--	--	--

TABLE 1

**GROUNDWATER MONITORING DATA AND ANALYTICAL RESULTS  
CHEVRON SERVICE STATION 9-0121  
3026 LAKESHORE AVE., OAKLAND, CALIFORNIA**

WELL ID/ DATE	TOC (ft.)	GWE (msl)	DTW (ft.)	SPHT (ft.)	SPH REMOVED (gallons)	TPH-D (µg/L)	TPH-G (µg/L)	B (µg/L)	T (µg/L)	E (µg/L)	X (µg/L)	MTBE (µg/L)	TBA (µg/L)	DIPE (µg/L)	ETBE (µg/L)	TAME (µg/L)	EDB (µg/L)	1,2-DCA (µg/L)	ETHANOL <i>t</i> (µg/L)	TDS (µg/L)
------------------	--------------	--------------	--------------	---------------	-----------------------------	-----------------	-----------------	-------------	-------------	-------------	-------------	----------------	---------------	----------------	----------------	----------------	---------------	-------------------	----------------------------	---------------

**EXPLANATIONS:**

Groundwater monitoring data and laboratory analytical results prior to June 24, 2000, were compiled from reports prepared by Blaine Tech Services, Inc.

- |  |                                    |                                   |
|--|------------------------------------|-----------------------------------|
| TOC = Top of Casing                              | B = Benzene                        | TAME = Tertiary amyl methyl ether |
| (ft.) = Feet                                     | T = Toluene                        | EDB = 1,2-Dibromoethane           |
| GWE = Groundwater Elevation                      | E = Ethylbenzene                   | 1,2-DCA = 1,2-Dichloroethane      |
| (msl) = Mean sea level                           | X = Xylenes                        | TDS = Total Dissolved Solids      |
| DTW = Depth to Water                             | MTBE = Methyl Tertiary Butyl Ether | (µg/L) = Micrograms per liter     |
| SPHT = Separate Phase Hydrocarbon Thickness      | TBA = Tertiary butyl alcohol       | -- = Not Measured/Not Analyzed    |
| TPH-D = Total Petroleum Hydrocarbons as Diesel   | DIPE = Di-isopropyl ether          | QA = Quality Assurance/Trip Blank |
| TPH-G = Total Petroleum Hydrocarbons as Gasoline | ETBE = ethyl tertiary butyl ether  | U = Compound was not detected     |
| ◆ Ethanol by EPA Method 8260.                    |                                    | J = Estimated Value               |

- 1 Chromatogram pattern indicates a non-diesel mix.
- 2 Chromatogram pattern indicates an unidentified hydrocarbon.
- 3 Chromatogram pattern indicates an unidentified hydrocarbon and weathered diesel.
- 4 Confirmation run.
- 5 ORC present in well.
- 6 Laboratory report indicates gasoline and unidentified hydrocarbons >10.
- 7 Laboratory report indicates gasoline C6-C12.
- 8 Laboratory report indicates this sample was analyzed outside of the EPA recommended holding time.
- 9 Laboratory report indicates unidentified hydrocarbons C9-C24.
- 10 Laboratory report indicates unidentified hydrocarbons C10-C24.
- 11 Laboratory report indicates unidentified hydrocarbons >C16.
- 12 Laboratory report indicates unidentified hydrocarbons C9-C40.
- 13 Laboratory report indicates diesel C9-C24 + unidentified hydrocarbons <C16.
- 14 Laboratory report indicates weathered gasoline C6-C12.
- 15 Laboratory report indicates unidentified hydrocarbons C6-C12.
- 16 Laboratory report indicates hydrocarbon pattern is present in the requested fuel quantitation range but does not resemble the pattern of the requested fuel.
- 17 Laboratory report indicates hydrocarbon pattern is present in the requested fuel quantitation range but does not resemble the pattern of the requested fuel. The pattern more closely resembles that of a heavier hydrocarbon mix.
- 18 BTEX and MTBE by EPA Method 8260.
- 19 Laboratory report indicates the observed sample pattern is not typical of diesel/#2 fuel oil.
- 20 ORC removed from well.
- 21 Laboratory report indicates the observed sample pattern is not typical of diesel/#2 fuel oil. It elutes in the DRO range later than #2 fuel and also has individual peaks eluting in the DRO range.
- 22 Laboratory report indicates the observed sample pattern is not typical of #2 fuel/diesel. It contains two patterns in the DRO range, one earlier and one later than #2 fuel.
- 23 Laboratory report indicates the observed sample pattern includes #2 fuel/diesel and an additional pattern which elutes later in the DRO range.
- 24 Laboratory report indicates the preservation requirements were not met. The vial submitted for volatile analysis did not have a pH <2 at the time of analysis. Due to the volital nature of the analytes, it is not appropriate for the laboratory to adjust the pH at the time of sample receipt. The pH of this sample was pH=6
- 25 Laboratory report indicates reporting limits for the GC/MS volatile compounds were raised due to sample foaming.



**DISSOLVED OXYGEN CONCENTRATIONS  
CHEVRON SERVICE STATION 9-0121  
3026 LAKESHORE AVE., OAKLAND, CALIFORNIA**

<i>WELL ID</i>	<i>DATE</i>	<i>Before Purging (mg/L)</i>	<i>After Purging (mg/L)</i>
MW-1	06/24/00 <sup>1</sup>	5.30	--
	09/07/00 <sup>1</sup>	4.02	--
	12/05/00 <sup>1</sup>	3.86	--
	03/01/01 <sup>1</sup>	3.04	--
	06/04/01 <sup>1</sup>	2.70	--
	09/10/01 <sup>1</sup>	2.40	--
	12/03/01 <sup>1</sup>	0.70	--
	03/04/02 <sup>1</sup>	1.10	--
	05/30/02 <sup>1</sup>	0.90	--
	09/03/02 <sup>1</sup>	1.20	--
	12/09/02 <sup>1</sup>	0.90	--
	03/10/03 <sup>1</sup>	1.00	--
	06/09/03 <sup>1</sup>	0.80	--
	09/08/03 <sup>1</sup>	0.60	--
	12/08/03 <sup>1</sup>	2.00	--

---

**EXPLANATIONS:**

(mg/L) = Milligrams per liter

-- = Not Measured

<sup>1</sup> ORC present in well.

**GROUNDWATER ANALYTICAL RESULTS  
CHEVRON SERVICE STATION 9-0121  
3026 LAKESHORE AVE., OAKLAND, CALIFORNIA**

<b>WELL ID</b>	<b>DATE</b>	<b>Total Alkalinity (µg/L)</b>	<b>Ferrous Iron (µg/L)</b>	<b>Sulfate (µg/L)</b>	<b>Nitrate (µg/L)</b>
MW-1	12/28/98	390,000	4,900	<1,000	<1,000
MW-3	12/28/98	980,000	4,500	390,000	<1,000
MW-4	12/28/98	670,000	3,500	6,800	<1,000
MW-5	12/28/98	480,000	15	51,000	<1,000
MW-6	12/28/98	2,400,000	810	110,000	<1,000
MW-7	12/28/98	350,000	12,000	79,000	<1,000
MW-8	12/28/98	1,100,000	45	87,000	<1,000

---

**EXPLANATIONS:**

Groundwater laboratory analytical results were compiled from reports prepared by Blaine Tech Services, Inc.

(µg/L) = Micrograms per liter

ATTACHMENT A

BLAINE TECH'S SEPTEMBER 30, 2009 *SECOND SEMI-ANNUAL MONITORING REPORT*



September 30, 2009

Chevron Environmental Management Company  
Aaron Costa  
6111 Bollinger Canyon Rd.  
San Ramon, CA 94583

Third Quarter 2009 Monitoring at  
Chevron Service Station 90121  
3026 Lakeshore Ave.  
Oakland, CA

Monitoring performed on September 29, 2009

---

**Blaine Tech Services, Inc. Groundwater Monitoring Event 090929-JO1**

This submission covers the routine monitoring of groundwater wells conducted on September 29, 2009 at this location. Eight monitoring wells were measured for depth to groundwater (DTW). 7 monitoring wells were sampled. All sampling activities were performed in accordance with local, state and federal guidelines.

Water levels measurements were collected using an electronic slope indicator. All sampled wells were purged of three case volumes, depending on well recovery, or until water temperature, pH and conductivity stabilized. Purging was accomplished using electric submersible pumps, positive air-displacement pumps or stainless steel, Teflon or disposable bailers. Subsequent sample collection and sample handling was performed in accordance with EPA protocols using disposable bailers. Alternately, where applicable, wells were sampled utilizing no-purge methodology. All reused equipment was decontaminated in an integrated stainless steel sink with de-ionized water supplied Hotsy pressure washer and Liquinox or equivalent.

Third Quarter Groundwater Monitoring at Chevron 90121, 3026 Lakeshore Ave., Oakland, CA

SAN JOSE

SACRAMENTO

LOS ANGELES

SAN DIEGO

1680 ROGERS AVENUE

SAN JOSE, CA 95112-1105

(408) 573-0555

FAX (408) 573-7771

LIC. 746684

[www.blainetech.com](http://www.blainetech.com)



# BLAINE TECH SERVICES, INC. METHODS AND PROCEDURES FOR THE ROUTINE MONITORING OF GROUNDWATER WELLS AT CHEVRON SITES

Blaine Tech Services, Inc. performs environmental sampling and documentation as an independent third party. We specialize in groundwater monitoring assignments and intentionally limit the scope of our services to those centered on the generation of objective information.

To avoid conflicts of interest, Blaine Tech Services, Inc. personnel do not evaluate or interpret the information we collect. As a state licensed contractor (C-57 well drilling –water – 746684) performing strictly technical services, we do not make any professional recommendations and perform no consulting of any kind.

---

## SAMPLING PROCEDURES OVERVIEW

### SAFETY

All groundwater monitoring assignments performed for Chevron comply with Chevron's safety guidelines, 29 CFR 1910.120 and SB-198 Injury and Illness Prevention Program (IIPP). All Field Technicians receive the full 40-hour 29CFR 1910.120 OSHA SARA HAZWOPER course, medical clearance and on-the-job training prior to commencing any work on any Chevron site.

### INSPECTION AND GAUGING

Wells are inspected prior to evacuation and sampling. The condition of the wellhead is checked and noted according to a wellhead inspection checklist.

Standard measurements include the depth to water (DTW) and the total well depth (TD) obtained with industry standard electronic water level indicators that are graduated in increments of hundredths of a foot.

The water in each well is inspected for the presence of immiscibles. When free product is suspected, its presence is confirmed using an electronic interface probe (e.g. GeoTech). No samples are collected from a well containing over two-hundredths of a foot (0.02') of product.

### EVACUATION

Depth to water measurements are collected by our personnel prior to purging and minimum purge volumes are calculated anew for each well based on the height of the water column and the diameter of the well. Expected purge volumes are never less than three case volumes and are set at no less than four case volumes in some jurisdictions.

Well purging devices are selected on the basis of the well diameter and the total volume to be

evacuated. In most cases the well will be purged using an electric submersible pump (i.e. Grundfos) suspended near (but not touching) the bottom of the well.

## PARAMETER STABILIZATION

Well purging completion standards include minimum purge volumes, but additionally require stabilization of specific groundwater parameters prior to sample collection. Typical groundwater parameters used to measure stability are electrical conductivity, pH, and temperature. Instrument readings are obtained at regular intervals during the evacuation process (no less than once per case volume).

Stabilization standards for routine quarterly monitoring of fuel sites include the following: Temperature is considered to have stabilized when successive readings do not fluctuate more than +/- 1 degree Celsius. Electrical conductivity is considered stable when successive readings are within 10%. pH is considered to be stable when successive readings remain constant or vary no more than 0.2 of a pH unit.

## DEWATERED WELLS

Normal evacuation removes no less than three case volumes of water from the well. However, less water may be removed in cases where the well dewateres and does not immediately recharge.

## MEASURING RECHARGE

Upon completion of well purging, a depth to water measurement is collected and notated to ensure that the well has recharged to within 80% of its static, pre-purge level prior to sampling.

Wells that do not immediately show 80% recharge or dewatered wells will be allowed approximately 2 hours to recharge prior to sampling or will be sampled at site departure. All wells requiring off-site traffic control in the public right-of-way, the 80% recharge rule may be disregarded in the interests of Health and Safety. The sample may be collected as soon as there is sufficient water. The water level at time of sampling will be noted.

## PURGEWATER CONTAINMENT

All non-hazardous purgewater evacuated from each groundwater monitoring well is captured and contained in on-board storage tanks on the Sampling Vehicle and/or special water hauling trailers. Effluent from the decontamination of reusable apparatus (sounders, electric pumps and hoses etc.), consisting of groundwater combined with deionized water and non-phosphate soap, is also captured and pumped into effluent tanks.

Non-hazardous purgewater is transported under standard Bill of Lading documentation to a Blaine Tech Services, Inc. facility before being transported to a Chevron approved disposal facility.

## SAMPLE COLLECTION DEVICES

All samples are collected using disposable bailers.

## SAMPLE CONTAINERS

Sample material is decanted directly from the sampling bailer into sample containers provided by the laboratory that will analyze the samples. The transfer of sample material from the bailer to the sample container conforms to specifications contained in the USEPA T.E.G.D. The type of sample container, material of construction, method of closure and filling requirements are specific to the intended analysis. Chemicals needed to preserve the sample material are commonly placed inside the sample containers by the laboratory or glassware vendor prior to delivery of the bottle to our personnel. The laboratory sets the number of replicate containers.

## TRIP BLANKS

Trip Blanks, if requested, are taken to the site and kept inside the sample cooler for the duration of the event. They are turned over to the laboratory for analysis with the samples from that site.

## DUPLICATES

Duplicates, if requested, may be collected at a site. The Duplicate sample is collected, typically from the well containing the most measurable contaminants. The Duplicate sample is labeled the same as the original.

## SAMPLE STORAGE

All sample containers are promptly placed in food grade ice chests for storage in the field and transport (direct or via our facility) to the designated analytical laboratory. These ice chests contain quantities of restaurant grade ice as a refrigerant material. The samples are maintained in either an ice chest or a refrigerator until relinquished into the custody of the laboratory or laboratory courier.

## DOCUMENTATION CONVENTIONS

A label must be affixed to all sample containers. In most cases these labels are generated by our office personnel and are partially preprinted. Labels can also be hand written by our field personnel. The site is identified with the store number and site address, as is the particular groundwater well from which the sample is drawn (e.g. MW-1, MW-2, S-1 etc.). The time and date of sample collection along with the initials of the person who collects the sample are handwritten onto the label.

Chain of Custody records are created using client specific preprinted forms following USEPA specifications.



Bill of Lading records are contemporaneous records created in the field at the site where the non-hazardous purgewater is generated. Field Technicians use preprinted Bill of Lading forms.

## DECONTAMINATION

All equipment is brought to the site in clean and serviceable condition and is cleaned after use in each well and before subsequent use in any other well. Equipment is decontaminated before leaving the site.

The primary decontamination device is a commercial steam cleaner. The steam cleaner is de-tuned to function as a hot pressure washer that is then operated with high quality deionized water that is produced at our facility and stored onboard our sampling vehicle. Cleaning is facilitated by the use of proprietary fixtures and devices included in the patented workstation (U.S. Patent 5,535,775) that is incorporated in each sampling vehicle. The steam cleaner is used to decon reels, pumps and bailers.

Any sensitive equipment or parts (i.e. Dissolved Oxygen sensor membrane, water level indicator, etc.) that cannot be washed using the high pressure water, will be sprayed with a non-phosphate soap and deionized water solution and rinsed with deionized water.

## DISSOLVED OXYGEN READINGS

Dissolved Oxygen readings are taken pre- and/or post-purge using YSI meters (e.g. YSI Model 550) or HACH field test kits.

The YSI meters are able to collect accurate in-situ readings. The probe allows downhole measurements to be taken from wells with diameters as small as two inches. The probe and reel is decontaminated between wells as described above. The meter is calibrated between wells as per the instructions in the operating manual. The probe is lowered into the water column and the reading is allowed to stabilize prior to collection.

## OXYIDATON REDUCTION POTENTIAL READINGS

All readings are obtained with either Corning or Myron-L meters (e.g. Corning ORP-65 or a Myron-L Ultrameter GP). The meter is cleaned between wells as described above. The meter is calibrated at the start of each day according to the instruction manual.

## FERROUS IRON MEASUREMENTS

All field measurements are collected at time of sampling with a HACH test kit.

# WELL GAUGING DATA

Project # 090929-501 Date 9-29-09 Client Sherron

Site 3026 Lake Shore Ave Oakland

Well ID	Time	Well Size (in.)	Sheen / Odor	Depth to Immiscible Liquid (ft.)	Thickness of Immiscible Liquid (ft.)	Volume of Immiscibles Removed (ml)	Depth to water (ft.)	Depth to well bottom (ft.)	Survey Point: TOB or <u>TOC</u>	Notes
MW-1	0805						5.81	19.13	↓	
MW-2A	0812						5.70	16.51		
MW-3A	0819						8.30	18.30		
MW-4A	0816						6.60	17.74		
MW-5	0825						<del>5.81</del> 12.27	32.61		
MW-6	0830						4.82	19.31		
MW-8	0822						7.22	25.21		
MW-9	0808						5.20	15.44		

## CHEVRON WELL MONITORING DATA SHEET

Project #: 090929-501	Station #: 9-0121
Sampler: JU	Date: 9-29-09
Weather: partly cloudy	Ambient Air Temperature: 69°F
Well I.D.: MW-1	Well Diameter: 2 3 (4) 6 8
Total Well Depth: 19.13	Depth to Water: 5.81
Depth to Free Product:	Thickness of Free Product (feet):
Referenced to: (PVC) Grade	D.O. Meter (if req'd): YSI HACH
DTW with 80% Recharge [(Height of Water Column x 0.20) + DTW]: 8.47	

Purge Method:

- Bailer  
 Disposable Bailer  
 Positive Air Displacement  
 Electric Submersible  
 Waterra  
 Peristaltic  
 Extraction Pump  
 Other \_\_\_\_\_

Sampling Method:

- Bailer  
 Disposable Bailer  
 Extraction Port  
 Dedicated Tubing  
 Other: \_\_\_\_\_

8.6	(Gals.) X	3	=	25.8	Gals.
1 Case Volume		Specified Volumes		Calculated Volume	

Well Diameter	Multiplier	Well Diameter	Multiplier
1"	0.04	4"	0.65
2"	0.16	6"	1.47
3"	0.37	Other	radius <sup>2</sup> * 0.163

Time	Temp (°F)	pH	Cond. (mS or $\mu$ S)	Turbidity (NTUs)	Gals. Removed	Observations
1013	70.0	7.15	1216	18	8.6	color
1015	69.8	7.10	892	11	17.2	↓
1017	69.9	7.08	884	9	25.8	

Did well dewater? Yes  (No)  Gallons actually evacuated: 25.8

Sampling Date: 9-29-09 Sampling Time: 1040 Depth to Water: 8.31

Sample I.D.: MW-1 Laboratory: (Lancaster) Other \_\_\_\_\_

Analyzed for: TPH-G BTEX MTBE OXYS Other: see Coc

Duplicate I.D.: Analyzed for: TPH-G BTEX MTBE OXYS Other:

D.O. (if req'd):	Pre-purge:	mg/L	Post-purge:	mg/L
------------------	------------	------	-------------	------

O.R.P. (if req'd):	Pre-purge:	mV	Post-purge:	mV
--------------------	------------	----	-------------	----

## CHEVRON WELL MONITORING DATA SHEET

Project #: <b>090929-501</b>	Station #: <b>9-0121</b>
Sampler: <b>JO</b>	Date: <b>9-29-09</b>
Weather: <b>Partly cloud</b>	Ambient Air Temperature: <b>69° F</b>
Well I.D.: <b>MW-2A</b>	Well Diameter: <b>(2)</b> 3 4 6 8 _____
Total Well Depth: <b>16.51</b>	Depth to Water: <b>5.70</b>
Depth to Free Product:	Thickness of Free Product (feet):
Referenced to: <b>(PVC)</b> Grade	D.O. Meter (if req'd): YSI HACH
DTW with 80% Recharge [(Height of Water Column x 0.20) + DTW]: <b>7.86</b>	

Purge Method: Bailer      Waterria (Disposable Bailer)  
(Disposable Bailer)      Peristaltic      Extraction Port  
 Positive Air Displacement      Extraction Pump      Dedicated Tubing  
 Electric Submersible      Other \_\_\_\_\_      Other: \_\_\_\_\_

**1.7** (Gals.) X **3** = **5.1** Gals.  
 I Case Volume      Specified Volumes      Calculated Volume

Well Diameter	Multiplier	Well Diameter	Multiplier
1"	0.04	4"	0.65
2"	0.16	6"	1.47
3"	0.37	Other	radius <sup>2</sup> * 0.163

Time	Temp (°F)	pH	Cond. (mS or <u>(µS)</u> )	Turbidity (NTUs)	Gals. Removed	Observations
0935	68.4	6.81	5187	279	1.7	yellow color
0938	68.7	6.87	5205	224	3.4	↓ color
0940	68.8	6.88	5221	220	5.1	↓ color

Did well dewater?      Yes      **(No)**      Gallons actually evacuated: **5.1**

Sampling Date: **9-29-09**      Sampling Time: **0945**      Depth to Water: **6.21**

Sample I.D.: **MW-2A**      Laboratory: **(Lancaster)** Other \_\_\_\_\_

Analyzed for: TPH-G BTEX MTBE OXYS Other: **see col**

Duplicate I.D.:      Analyzed for: TPH-G BTEX MTBE OXYS Other:

D.O. (if req'd):      Pre-purge: \_\_\_\_\_ mg/L      Post-purge: \_\_\_\_\_ mg/L

O.R.P. (if req'd):      Pre-purge: \_\_\_\_\_ mV      Post-purge: \_\_\_\_\_ mV

## CHEVRON WELL MONITORING DATA SHEET

Project #: <u>090929-501</u>	Station #: <u>9-0121</u>
Sampler: <u>50</u>	Date: <u>9-29-09</u>
Weather: <u>cloudy</u>	Ambient Air Temperature: <u>65°</u>
Well I.D.: <u>MW-3A</u>	Well Diameter: <u>(2)</u> 3 4 6 8 _____
Total Well Depth: <u>18.30</u>	Depth to Water: <u>6.30</u>
Depth to Free Product:	Thickness of Free Product (feet):
Referenced to: <u>PVC</u> Grade	D.O. Meter (if req'd): YSI HACH
DTW with 80% Recharge [(Height of Water Column x 0.20) + DTW]: <u>11.1</u>	

Purge Method: Disposible Bailer      Sampling Method: Bailer  
Disposible Bailer      Waterra      Disposible Bailer  
 Positive Air Displacement      Peristaltic      Extraction Port  
 Electric Submersible      Other \_\_\_\_\_      Dedicated Tubing  
 Other: \_\_\_\_\_

<u>1.9</u> (Gals.) X <u>3</u> = <u>5.7</u> Gals.		
I Case Volume	Specified Volumes	Calculated Volume

Well Diameter	Multiplier	Well Diameter	Multiplier
1"	0.04	4"	0.65
2"	0.16	6"	1.47
3"	0.37	Other	radius <sup>2</sup> * 0.163

Time	Temp (°F)	pH	Cond. (mS or $\mu$ S)	Turbidity (NTUs)	Gals. Removed	Observations
<u>0841</u>	<u>68.8</u>	<u>7.01</u>	<u>7098</u>	<u>24</u>	<u>1.9</u>	<u>odor</u>
<u>0843</u>	<u>68.7</u>	<u>6.98</u>	<u>7103</u>	<u>36</u>	<u>38</u>	↓
<u>0845</u>	<u>69.0</u>	<u>6.93</u>	<u>7119</u>	<u>39</u>	<u>57</u>	↓

Did well dewater?    Yes    No    Gallons actually evacuated: 5.7

Sampling Date: 9-29-09    Sampling Time: 0950    Depth to Water: 9.82

Sample I.D.: MW-3A    Laboratory: Lancaster Other \_\_\_\_\_

Analyzed for: TPH-G BTEX MTBE OXYS Other: see col

Duplicate I.D.: \_\_\_\_\_ Analyzed for: TPH-G BTEX MTBE OXYS Other: \_\_\_\_\_

D.O. (if req'd):	Pre-purge:	mg/L	Post-purge:	mg/L
O.R.P. (if req'd):	Pre-purge:	mV	Post-purge:	mV

## CHEVRON WELL MONITORING DATA SHEET

Project #: 090929-501	Station #: 9-0121
Sampler: J0	Date: 9-29-09
Weather: overcast	Ambient Air Temperature: 67°F
Well I.D.: MW-4A	Well Diameter: (2) 3 4 6 8 _____
Total Well Depth: 17.74	Depth to Water: 6.60
Depth to Free Product:	Thickness of Free Product (feet):
Referenced to: PVC Grade	D.O. Meter (if req'd): YSI HACH
DTW with 80% Recharge [(Height of Water Column x 0.20) + DTW]: 8.93	

Purge Method:  Bailer  Waterra  Disposable Bailer  Peristaltic  Extraction Pump  Other \_\_\_\_\_

Sampling Method:  Bailer  Disposable Bailer  Extraction Port  Dedicated Tubing  Other \_\_\_\_\_

1.7 (Gals.) X 3 Specified Volumes = 5.1 Gals. Calculated Volume

Well Diameter	Multiplier	Well Diameter	Multiplier
1"	0.04	4"	0.65
2"	0.16	6"	1.47
3"	0.37	Other	radius <sup>2</sup> * 0.163

Time	Temp (°F)	pH	Cond. (mS or $\mu$ S)	Turbidity (NTUs)	Gals. Removed	Observations
0912	70.9	6.87	4212	51	1.7	yellow
0914	70.7	6.90	4273	49	2.4	↓
0916	70.7	6.90	4256	50	5.1	

Did well dewater? Yes  No  Gallons actually evacuated: 5.1

Sampling Date: 9-29-09 Sampling Time: 0920 Depth to Water: 6.97

Sample I.D.: MW-4A Laboratory: Lancaster Other \_\_\_\_\_

Analyzed for: TPH-G BTEX MTBE OXYS Other: see col

Duplicate I.D.: Analyzed for: TPH-G BTEX MTBE OXYS Other:

D.O. (if req'd):	Pre-purge:	mg/L	Post-purge:	mg/L
O.R.P. (if req'd):	Pre-purge:	mV	Post-purge:	mV

## CHEVRON WELL MONITORING DATA SHEET

Project #: 090929-301	Station #: 9-0121
Sampler: JO	Date: 9-29-09
Weather: sunny	Ambient Air Temperature: 71°F
Well I.D.: MW-5	Well Diameter: (2) 3 4 6 8 _____
Total Well Depth: 32.61	Depth to Water: 12.27
Depth to Free Product:	Thickness of Free Product (feet):
Referenced to: PVC Grade	D.O. Meter (if req'd): YSI HACH
DTW with 80% Recharge [(Height of Water Column x 0.20) + DTW]: 16.34	

Purge Method:

- Bailer  
 Disposable Bailer  
 Positive Air Displacement  
 Electric Submersible
- Waterra  
 Peristaltic  
 Extraction Pump  
 Other \_\_\_\_\_

Sampling Method:

- Bailer  
 Disposable Bailer  
 Extraction Port  
 Dedicated Tubing  
 Other: \_\_\_\_\_

3.3	(Gals.) X 3	= 9.9 Gals.
1 Case Volume	Specified Volumes	Calculated Volume

Well Diameter	Multiplier	Well Diameter	Multiplier
1"	0.04	4"	0.65
2"	0.16	6"	1.47
3"	0.37	Other	radius <sup>2</sup> * 0.163

Time	Temp (°F)	pH	Cond. (mS or $\mu$ S)	Turbidity (NTUs)	Gals. Removed	Observations
1115	67.8	7.23	1140	28	3.3	
1119	67.4	7.18	1169	39	6.6	
1123	67.5	7.12	1197	45	9.9	

Did well dewater? Yes  (No)  Gallons actually evacuated: 9.9

Sampling Date: 9-29-09 Sampling Time: 1123 1130 Depth to Water: 14.97

Sample I.D.: MW-5 Laboratory: Lancaster Other \_\_\_\_\_

Analyzed for: TPH-G BTEX MTBE OXYS Other: see vol

Duplicate I.D.: Analyzed for: TPH-G BTEX MTBE OXYS Other:

D.O. (if req'd):	Pre-purge:	mg/L	Post-purge:	mg/L
------------------	------------	------	-------------	------

O.R.P. (if req'd):	Pre-purge:	mV	Post-purge:	mV
--------------------	------------	----	-------------	----

# CHEVRON WELL MONITORING DATA SHEET

Project #: 090929-501	Station #: 9-0121
Sampler: 50	Date: 9-29-09
Weather: Sunny	Ambient Air Temperature: 70°F
Well I.D.: MW-6	Well Diameter: (2) 3 4 6 8
Total Well Depth: 18.31	Depth to Water: 4.82
Depth to Free Product:	Thickness of Free Product (feet):
Referenced to: PVC Grade	D.O. Meter (if req'd): YSI HACH
DTW with 80% Recharge [(Height of Water Column x 0.20) + DTW]: 7.9	

Purge Method:

- Bailer
- Disposable Bailer
- Positive Air Displacement
- Electric Submersible
- Waterra
- Peristaltic
- Extraction Pump
- Other \_\_\_\_\_

Sampling Method:

- Bailer
- Disposable Bailer
- Extraction Port
- Dedicated Tubing
- Other: \_\_\_\_\_

2.1 (Gals.) X 3 = 6.3 Gals.  
 1 Case Volume      Specified Volumes      Calculated Volume

Well Diameter	Multiplier	Well Diameter	Multiplier
1"	0.04	4"	0.65
2"	0.16	6"	1.47
3"	0.37	Other	radius <sup>2</sup> * 0.163

Time	Temp (°F)	pH	Cond. (mS or <del>µS</del> )	Turbidity (NTUs)	Gals. Removed	Observations
1248	69.8	6.80	16.14	>1000	2.1	Black 16dW
1251	69.9	6.81	16.28	>1000	4.2	↓
1154	70.1	6.85	16.37	>1000	6.3	

Did well dewater? Yes (No) Gallons actually evacuated: 6.3

Sampling Date: 9-29-09      Sampling Time: 1200      Depth to Water: 5.89

Sample I.D.: MW-6      Laboratory: Lancaster Other \_\_\_\_\_

Analyzed for: TPH-G BTEX MTBE OXYS Other: see WCL

Duplicate I.D.:      Analyzed for: TPH-G BTEX MTBE OXYS Other:

D.O. (if req'd):      Pre-purge:  mg/L      Post-purge:  mg/L

O.R.P. (if req'd):      Pre-purge:  mV      Post-purge:  mV



## CHEVRON WELL MONITORING DATA SHEET

Project #: 090929-501	Station #: 9-0121
Sampler: JO	Date: 9-29-09
Weather: Partly cloudy	Ambient Air Temperature: 68°F
Well I.D.: MW-9	Well Diameter: (2) 3 4 6 8 _____
Total Well Depth: 15.44	Depth to Water: 5.20
Depth to Free Product:	Thickness of Free Product (feet):
Referenced to: PVC Grade	D.O. Meter (if req'd): YSI HACH
DTW with 80% Recharge [(Height of Water Column x 0.20) + DTW]: 7.24	

Purge Method: Disposable Bailer      Watera: Disposable Bailer

Bailer      Peristaltic      Extraction Port

Positive Air Displacement      Extraction Pump      Dedicated Tubing

Electric Submersible      Other: \_\_\_\_\_

1.6 (Gals.) X	3	= 4.8 Gals.
I Case Volume	Specified Volumes	Calculated Volume

Well Diameter	Multiplier	Well Diameter	Multiplier
1"	0.04	4"	0.65
2"	0.16	6"	1.47
3"	0.37	Other	radius <sup>2</sup> * 0.163

Time	Temp (°F)	pH	Cond. (mS or $\mu$ S)	Turbidity (NTUs)	Gals. Removed	Observations
1154	69.8	6.97	807	12	1.6	
1157	69.7	6.90	829	16	3.2	
1100	69.9	6.89	837	18	4.8	

Did well dewater?    Yes    No    Gallons actually evacuated: 4.8

Sampling Date: 9-29-09    Sampling Time: 1105    Depth to Water: 6.03

Sample I.D.: MW-9    Laboratory: Lancaster Other: \_\_\_\_\_

Analyzed for: TPH-G    BTEX    MTBE    OXYS    Other: see col

Duplicate I.D.:    Analyzed for: TPH-G    BTEX    MTBE    OXYS    Other:

D.O. (if req'd):	Pre-purge:	mg/L	Post-purge:	mg/L
O.R.P. (if req'd):	Pre-purge:	mV	Post-purge:	mV

# WELLHEAD INSPECTION CHECKLIST

Client Chemron Date 9-29-09  
 Site Address 3026 Lakeshore Ave Oakland  
 Job Number 090929-501 Technician JD

Well ID	Well Inspected - No Corrective Action Required	WELL IS SECURABLE BY DESIGN (12" or less)	WELL IS CLEARLY MARKED WITH THE WORDS "MONITORING WELL" (12" or less)	Water Bailed From Wellbox	Wellbox Components Cleaned	Cap Replaced	Lock Replaced	Other Action Taken (explain below)	Well Not Inspected (explain below)	Repair Order Submitted
MW-1		✓	X					X		
MW-2A		X	✓					X		
MW-3A		X	X					X		
MW-4A		X	X					X		
MW-5		X	X					X		
MW-6		X	X	X				X		
MW-8		X	X	X				X		
MW-9		X	✓					X		

NOTES: MW-1 112 Bolts missing 212 Tabs stripped, MW-2A  
112 Bolts missing Lid Broken, MW-3A 313 Tabs stripped, 4A 313 Tabs  
stripped, MW-5 212 Tabs stripped, MW-6 212 Tabs stripped, MW-8  
212 Tabs stripped, MW-9 313 Tabs stripped.



CHEVRON-NORTHERN CALIFORNIA TYPE **A** BILL OF LADING

SOURCE RECORD **BILL OF LADING**

FOR NON-HAZARDOUS PURGEWATER RECOVERED FROM GROUNDWATER WELLS AT CHEVRON FACILITIES IN THE STATE OF CALIFORNIA. THE NON-HAZARDOUS PURGE- WATER WHICH HAS BEEN RECOVERED FROM GROUND- WATER WELLS IS COLLECTED BY THE CONTRACTOR, MADE UP INTO LOADS OF APPROPRIATE SIZE AND HAULED BY IWM TO THEIR FACILITY IN SAN JOSE, CALIFORNIA.

The contractor performing this work is BLAINE TECH SERVICES, INC. (BTS), 1680 Rogers Ave. San Jose CA (408)573-0555). Blaine Tech Services, Inc. is authorized by CHEVRON PRODUCTS COMPANY (CHEVRON) to recover, collect, apportion into loads, and haul the Non-Hazardous Well Purgewater that is drawn from wells at the CHEVRON facility indicated below and to deliver that purgewater to BTS. Transport routing of the Non-Hazardous Well Purgewater may be direct from one Chevron facility to BTS; from one Chevron facility to BTS via another Chevron facility; or any combination thereof. The Non-Hazardous Well Purgewater is and remains the property of CHEVRON.

This Source Record **BILL OF LADING** was initiated to cover the recovery of Non-Hazardous Well Purgewater from wells at the Chevron facility described below:

9-0121  
CHEVRON # Arnon Coster  
Chevron Engineer

3026 Lake shore Ave Oakland CA  
street number street name city state

WELL I.D.	GALS.	WELL I.D.	GALS.
<u>MW-1</u>	<u>4.7</u> <u>25.8</u>		
<u>MW-2A</u>	<u>5.1</u>		
<u>MW-3A</u>	<u>5.7</u>		
<u>MW-4A</u>	<u>5.1</u>		
<u>MW-5</u>	<u>9.9</u>		
<u>MW-6</u>	<u>6.3</u>		
<u>MW-9</u>	<u>4.8</u>		
	<u>166.7</u>		
added equip.		any other	
rinse water	<u>10.0</u>	adjustments	
<b>TOTAL GALS.</b>		loaded onto	
<b>RECOVERED</b>	<u>72.7</u>	BTS vehicle #	<u>86</u>
BTS event #	time	date	
<u>090929-801</u>	<u>1230</u>	<u>9.129.09</u>	
signature	<u>[Signature]</u>		
*****			
<b>REC'D AT</b>	time	date	
<u>BTS</u>	<u>1405</u>	<u>9.129.09</u>	
unloaded by			
signature	<u>[Signature]</u>		



ATTACHMENT B

LANCASTER LABORATORIES OCTOBER 12, 2009 ANALYTICAL REPORT

## ANALYTICAL RESULTS

Prepared for:

Chevron  
6001 Bollinger Canyon Rd L4310  
San Ramon CA 94583

925-842-8582

Prepared by:

Lancaster Laboratories  
2425 New Holland Pike  
Lancaster, PA 17605-2425

October 12, 2009

Project: 90121

Samples arrived at the laboratory on Wednesday, September 30, 2009. The PO# for this group is 0015040460 and the release number is COSTA. The group number for this submittal is 1164092.

<u>Client Sample Description</u>	<u>Lancaster Labs (LLI) #</u>
MW-1-W-090929 NA Water	5791642
MW-2A-W-090929 NA Water	5791643
MW-3A-W-090929 NA Water	5791644
MW-4A-W-090929 NA Water	5791645
MW-5-W-090929 NA Water	5791646
MW-6-W-090929 NA Water	5791647
MW-9-W-090929 NA Water	5791648
QA-T-090929 NA Water	5791649

The specific methodologies used in obtaining the enclosed analytical results are indicated on the Laboratory Sample Analysis Record.

ELECTRONIC      Chevron c/o CRA  
COPY TO  
ELECTRONIC      CRA  
COPY TO

Attn: Report Contact

Attn: Charlotte Evans

Questions? Contact your Client Services Representative  
Jill M Parker at (717) 656-2300

Respectfully Submitted,



**Robin C. Runkle**  
**Senior Specialist**





# Analysis Report

2425 New Holland Pike, PO Box 12425, Lancaster, PA 17605-2425 • 717-656-2300 Fax: 717-656-2681 • www.lancasterlabs.com

**Sample Description:** MW-1-W-090929 NA Water  
 Facility #90121 BTST  
 3026 Lakeshore-Oakland T0600100328 MW-1

**LLI Sample #** WW 5791642  
**LLI Group #** 1164092  
 CA

**Project Name:** 90121

Collected: 09/29/2009 10:40 by JO

Account Number: 10991

Submitted: 09/30/2009 08:50  
 Reported: 10/12/2009 at 13:07  
 Discard: 11/12/2009

Chevron  
 6001 Bollinger Canyon Rd L4310  
 San Ramon CA 94583

LOMW1

CAT No.	Analysis Name	CAS Number	As Received Result	As Received Method Detection Limit*	As Received Limit of Quantitation	Dilution Factor
<b>GC/MS Volatiles SW-846 8260B</b>						
06067	Benzene	71-43-2	N.D.	0.5	1	1
06067	Ethanol	64-17-5	N.D.	50	250	1
06067	Ethylbenzene	100-41-4	N.D.	0.5	1	1
06067	Methyl Tertiary Butyl Ether	1634-04-4	37	0.5	1	1
06067	Toluene	108-88-3	N.D.	0.5	1	1
06067	Xylene (Total)	1330-20-7	1	0.5	1	1
<b>GC Volatiles SW-846 8015B</b>						
01728	TPH-GRO N. CA water C6-C12	n.a.	1,000	50	100	1
<b>GC Extractable TPH SW-846 8015B</b>						
06609	TPH-DRO CA C10-C28	n.a.	1,600	50	110	1

### General Sample Comments

State of California Lab Certification No. 2501

All QC is compliant unless otherwise noted. Please refer to the Quality Control Summary for overall QC performance data and associated samples.

### Laboratory Sample Analysis Record

CAT No.	Analysis Name	Method	Trial#	Batch#	Analysis Date and Time	Analyst	Dilution Factor
06067	BTEX, MTBE, ETOH	SW-846 8260B	1	D092802AA	10/07/2009 12:23	Anita M Dale	1
01163	GC/MS VOA Water Prep	SW-846 5030B	1	D092802AA	10/07/2009 12:23	Anita M Dale	1
01728	TPH-GRO N. CA water C6-C12	SW-846 8015B	1	09274B20A	10/02/2009 14:23	Matthew S Woods	1
01146	GC VOA Water Prep	SW-846 5030B	1	09274B20A	10/02/2009 14:23	Matthew S Woods	1
06609	TPH-DRO CA C10-C28	SW-846 8015B	1	092740036A	10/06/2009 00:38	Lisa A Reinert	1
02376	Extraction - Fuel/TPH (Waters)	SW-846 3510C	1	092740036A	10/02/2009 09:20	Karen R Rettew	1

\*=This limit was used in the evaluation of the final result



# Analysis Report

2425 New Holland Pike, PO Box 12425, Lancaster, PA 17605-2425 • 717-656-2300 Fax: 717-656-2681 • www.lancasterlabs.com

**Sample Description:** MW-2A-W-090929 NA Water  
Facility #90121 BTST  
3026 Lakeshore-Oakland T0600100328 MW-2A

LLI Sample # WW 5791643  
LLI Group # 1164092  
CA

**Project Name:** 90121

Collected: 09/29/2009 09:45 by JO

Account Number: 10991

Submitted: 09/30/2009 08:50

Chevron

Reported: 10/12/2009 at 13:07

6001 Bollinger Canyon Rd L4310

Discard: 11/12/2009

San Ramon CA 94583

LOM2A

CAT No.	Analysis Name	CAS Number	As Received Result	As Received Method Detection Limit*	As Received Limit of Quantitation	Dilution Factor
<b>GC/MS Volatiles SW-846 8260B</b>			ug/l	ug/l	ug/l	
06067	Benzene	71-43-2	2	0.5	1	1
06067	Ethanol	64-17-5	N.D.	50	250	1
06067	Ethylbenzene	100-41-4	N.D.	0.5	1	1
06067	Methyl Tertiary Butyl Ether	1634-04-4	900	5	10	10
06067	Toluene	108-88-3	1	0.5	1	1
06067	Xylene (Total)	1330-20-7	5	0.5	1	1
<b>GC Volatiles SW-846 8015B</b>			ug/l	ug/l	ug/l	
01728	TPH-GRO N. CA water C6-C12	n.a.	500	50	100	1
<b>GC Extractable TPH SW-846 8015B</b>			ug/l	ug/l	ug/l	
06609	TPH-DRO CA C10-C28	n.a.	4,200	50	100	1

### General Sample Comments

State of California Lab Certification No. 2501

All QC is compliant unless otherwise noted. Please refer to the Quality Control Summary for overall QC performance data and associated samples.

### Laboratory Sample Analysis Record

CAT No.	Analysis Name	Method	Trial#	Batch#	Analysis Date and Time	Analyst	Dilution Factor
06067	BTEX, MTBE, ETOH	SW-846 8260B	1	D092802AA	10/07/2009 14:19	Anita M Dale	1
06067	BTEX, MTBE, ETOH	SW-846 8260B	1	D092802AA	10/07/2009 14:42	Anita M Dale	10
01163	GC/MS VOA Water Prep	SW-846 5030B	1	D092802AA	10/07/2009 14:19	Anita M Dale	1
01163	GC/MS VOA Water Prep	SW-846 5030B	2	D092802AA	10/07/2009 14:42	Anita M Dale	10
01728	TPH-GRO N. CA water C6-C12	SW-846 8015B	1	09274B20A	10/02/2009 14:45	Matthew S Woods	1
01146	GC VOA Water Prep	SW-846 5030B	1	09274B20A	10/02/2009 14:45	Matthew S Woods	1
06609	TPH-DRO CA C10-C28	SW-846 8015B	1	092740036A	10/05/2009 23:55	Lisa A Reinert	1
02376	Extraction - Fuel/TPH (Waters)	SW-846 3510C	1	092740036A	10/02/2009 09:20	Karen R Rettew	1

\*=This limit was used in the evaluation of the final result



# Analysis Report

2425 New Holland Pike, PO Box 12425, Lancaster, PA 17605-2425 • 717-656-2300 Fax: 717-656-2681 • www.lancasterlabs.com

**Sample Description:** MW-3A-W-090929 NA Water  
Facility #90121 BTST  
3026 Lakeshore-Oakland T0600100328 MW-3A

LLI Sample # WW 5791644  
LLI Group # 1164092  
CA

**Project Name:** 90121

Collected: 09/29/2009 08:50 by JO

Account Number: 10991

Submitted: 09/30/2009 08:50  
Reported: 10/12/2009 at 13:07  
Discard: 11/12/2009

Chevron  
6001 Bollinger Canyon Rd L4310  
San Ramon CA 94583

LOM3A

CAT No.	Analysis Name	CAS Number	As Received Result	As Received Method Detection Limit*	As Received Limit of Quantitation	Dilution Factor
<b>GC/MS Volatiles SW-846 8260B</b>						
06067	Benzene	71-43-2	N.D.	0.5	1	1
06067	Ethanol	64-17-5	N.D.	50	250	1
06067	Ethylbenzene	100-41-4	N.D.	0.5	1	1
06067	Methyl Tertiary Butyl Ether	1634-04-4	39	0.5	1	1
06067	Toluene	108-88-3	N.D.	0.5	1	1
06067	Xylene (Total)	1330-20-7	N.D.	0.5	1	1
<b>GC Volatiles SW-846 8015B</b>						
01728	TPH-GRO N. CA water C6-C12	n.a.	N.D.	500	1,000	10
Due to excessive foaming of the sample, normal reporting limits were not attained.						
<b>GC Extractable TPH SW-846 8015B</b>						
06609	TPH-DRO CA C10-C28	n.a.	400	50	100	1

### General Sample Comments

State of California Lab Certification No. 2501

All QC is compliant unless otherwise noted. Please refer to the Quality Control Summary for overall QC performance data and associated samples.

### Laboratory Sample Analysis Record

CAT No.	Analysis Name	Method	Trial#	Batch#	Analysis Date and Time	Analyst	Dilution Factor
06067	BTEX, MTBE, ETOH	SW-846 8260B	1	D092802AA	10/07/2009 15:05	Anita M Dale	1
01163	GC/MS VOA Water Prep	SW-846 5030B	1	D092802AA	10/07/2009 15:05	Anita M Dale	1
01728	TPH-GRO N. CA water C6-C12	SW-846 8015B	1	09274B20A	10/02/2009 15:07	Matthew S Woods	10
01146	GC VOA Water Prep	SW-846 5030B	1	09274B20A	10/02/2009 15:07	Matthew S Woods	10
06609	TPH-DRO CA C10-C28	SW-846 8015B	1	092740036A	10/05/2009 22:52	Lisa A Reinert	1
02376	Extraction - Fuel/TPH (Waters)	SW-846 3510C	1	092740036A	10/02/2009 09:20	Karen R Rettew	1

\*=This limit was used in the evaluation of the final result



# Analysis Report

2425 New Holland Pike, PO Box 12425, Lancaster, PA 17605-2425 • 717-656-2300 Fax: 717-656-2681 • www.lancasterlabs.com

**Sample Description:** MW-4A-W-090929 NA Water  
 Facility #90121 BTST  
 3026 Lakeshore-Oakland T0600100328 MW-4A

LLI Sample # WW 5791645  
 LLI Group # 1164092  
 CA

**Project Name:** 90121

Collected: 09/29/2009 09:20 by JO

Account Number: 10991

Submitted: 09/30/2009 08:50  
 Reported: 10/12/2009 at 13:07  
 Discard: 11/12/2009

Chevron  
 6001 Bollinger Canyon Rd L4310  
 San Ramon CA 94583

LOM4A

CAT No.	Analysis Name	CAS Number	As Received Result	As Received Method Detection Limit*	As Received Limit of Quantitation	Dilution Factor
<b>GC/MS Volatiles SW-846 8260B</b>						
06067	Benzene	71-43-2	3	0.5	1	1
06067	Ethanol	64-17-5	N.D.	50	250	1
06067	Ethylbenzene	100-41-4	1 J	0.5	1	1
06067	Methyl Tertiary Butyl Ether	1634-04-4	36	0.5	1	1
06067	Toluene	108-88-3	3	0.5	1	1
06067	Xylene (Total)	1330-20-7	6	0.5	1	1
<b>GC Volatiles SW-846 8015B</b>						
01728	TPH-GRO N. CA water C6-C12	n.a.	250	50	100	1
<b>GC Extractable TPH SW-846 8015B</b>						
06609	TPH-DRO CA C10-C28	n.a.	4,700	66	210	2

### General Sample Comments

State of California Lab Certification No. 2501

All QC is compliant unless otherwise noted. Please refer to the Quality Control Summary for overall QC performance data and associated samples.

### Laboratory Sample Analysis Record

CAT No.	Analysis Name	Method	Trial#	Batch#	Analysis Date and Time	Analyst	Dilution Factor
06067	BTEX, MTBE, ETOH	SW-846 8260B	1	D092802AA	10/07/2009 15:29	Anita M Dale	1
01163	GC/MS VOA Water Prep	SW-846 5030B	1	D092802AA	10/07/2009 15:29	Anita M Dale	1
01728	TPH-GRO N. CA water C6-C12	SW-846 8015B	1	09274B20A	10/02/2009 15:29	Matthew S Woods	1
01146	GC VOA Water Prep	SW-846 5030B	1	09274B20A	10/02/2009 15:29	Matthew S Woods	1
06609	TPH-DRO CA C10-C28	SW-846 8015B	1	092740036A	10/12/2009 09:48	Diane V Do	2
02376	Extraction - Fuel/TPH (Waters)	SW-846 3510C	1	092740036A	10/02/2009 09:20	Karen R Rettew	1

\*=This limit was used in the evaluation of the final result



# Analysis Report

2425 New Holland Pike, PO Box 12425, Lancaster, PA 17605-2425 • 717-656-2300 Fax: 717-656-2681 • www.lancasterlabs.com

Sample Description: MW-5-W-090929 NA Water  
Facility #90121 BTST  
3026 Lakeshore-Oakland T0600100328 MW-5

LLI Sample # WW 5791646  
LLI Group # 1164092  
CA

Project Name: 90121

Collected: 09/29/2009 11:30 by JO

Account Number: 10991

Submitted: 09/30/2009 08:50

Chevron

Reported: 10/12/2009 at 13:07

6001 Bollinger Canyon Rd L4310

Discard: 11/12/2009

San Ramon CA 94583

LOMW5

CAT No.	Analysis Name	CAS Number	As Received Result	As Received Method Detection Limit*	As Received Limit of Quantitation	Dilution Factor
<b>GC/MS Volatiles SW-846 8260B</b>						
06067	Benzene	71-43-2	N.D.	0.5	1	1
06067	Ethanol	64-17-5	N.D.	50	250	1
06067	Ethylbenzene	100-41-4	N.D.	0.5	1	1
06067	Methyl Tertiary Butyl Ether	1634-04-4	2	0.5	1	1
06067	Toluene	108-88-3	N.D.	0.5	1	1
06067	Xylene (Total)	1330-20-7	N.D.	0.5	1	1
<b>GC Volatiles SW-846 8015B</b>						
01728	TPH-GRO N. CA water C6-C12	n.a.	N.D.	500	1,000	10
Due to excessive foaming of the sample, normal reporting limits were not attained.						
<b>GC Extractable TPH SW-846 8015B</b>						
06609	TPH-DRO CA C10-C28	n.a.	270	50	100	1

### General Sample Comments

State of California Lab Certification No. 2501

All QC is compliant unless otherwise noted. Please refer to the Quality Control Summary for overall QC performance data and associated samples.

### Laboratory Sample Analysis Record

CAT No.	Analysis Name	Method	Trial#	Batch#	Analysis Date and Time	Analyst	Dilution Factor
06067	BTEX, MTBE, ETOH	SW-846 8260B	1	D092802AA	10/07/2009 15:52	Anita M Dale	1
01163	GC/MS VOA Water Prep	SW-846 5030B	1	D092802AA	10/07/2009 15:52	Anita M Dale	1
01728	TPH-GRO N. CA water C6-C12	SW-846 8015B	1	09274B20A	10/02/2009 15:50	Matthew S Woods	10
01146	GC VOA Water Prep	SW-846 5030B	1	09274B20A	10/02/2009 15:50	Matthew S Woods	10
06609	TPH-DRO CA C10-C28	SW-846 8015B	2	092740036A	10/06/2009 00:16	Lisa A Reinert	1
02376	Extraction - Fuel/TPH (Waters)	SW-846 3510C	1	092740036A	10/02/2009 09:20	Karen R Rettew	1

\*=This limit was used in the evaluation of the final result

**Sample Description:** MW-6-W-090929 NA Water  
 Facility #90121 BTST  
 3026 Lakeshore-Oakland T0600100328 MW-6

LLI Sample # WW 5791647  
 LLI Group # 1164092  
 CA

**Project Name:** 90121

Collected: 09/29/2009 12:00 by JO

Account Number: 10991

Submitted: 09/30/2009 08:50

Chevron

Reported: 10/12/2009 at 13:07

6001 Bollinger Canyon Rd L4310

Discard: 11/12/2009

San Ramon CA 94583

LOMW6

CAT No.	Analysis Name	CAS Number	As Received Result	As Received Method Detection Limit*	As Received Limit of Quantitation	Dilution Factor
<b>GC/MS</b>	<b>Volatiles</b>	<b>SW-846 8260B</b>	<b>ug/l</b>	<b>ug/l</b>	<b>ug/l</b>	
06067	Benzene	71-43-2	N.D.	0.5	1	1
06067	Ethanol	64-17-5	N.D.	50	250	1
06067	Ethylbenzene	100-41-4	N.D.	0.5	1	1
06067	Methyl Tertiary Butyl Ether	1634-04-4	N.D.	0.5	1	1
06067	Toluene	108-88-3	N.D.	0.5	1	1
06067	Xylene (Total)	1330-20-7	N.D.	0.5	1	1

Preservation requirements were not met. The vial submitted for volatile analysis did not have a pH < 2 at the time of analysis. Due to the volatile nature of the analytes, it is not appropriate for the laboratory to adjust the pH at the time of sample receipt. The pH of this sample was pH = 6.

<b>GC</b>	<b>Volatiles</b>	<b>SW-846 8015B</b>	<b>ug/l</b>	<b>ug/l</b>	<b>ug/l</b>	
01728	TPH-GRO N. CA water C6-C12	n.a.	N.D.	50	100	1
<b>GC</b>	<b>Extractable TPH</b>	<b>SW-846 8015B</b>	<b>ug/l</b>	<b>ug/l</b>	<b>ug/l</b>	
06609	TPH-DRO CA C10-C28	n.a.	1,500	50	100	1

### General Sample Comments

State of California Lab Certification No. 2501

All QC is compliant unless otherwise noted. Please refer to the Quality Control Summary for overall QC performance data and associated samples.

### Laboratory Sample Analysis Record

CAT No.	Analysis Name	Method	Trial#	Batch#	Analysis Date and Time	Analyst	Dilution Factor
06067	BTEX, MTBE, ETOH	SW-846 8260B	1	D092802AA	10/07/2009 16:15	Anita M Dale	1
01163	GC/MS VOA Water Prep	SW-846 5030B	1	D092802AA	10/07/2009 16:15	Anita M Dale	1
01728	TPH-GRO N. CA water C6-C12	SW-846 8015B	1	09274B20A	10/02/2009 16:12	Matthew S Woods	1
01146	GC VOA Water Prep	SW-846 5030B	1	09274B20A	10/02/2009 16:12	Matthew S Woods	1
06609	TPH-DRO CA C10-C28	SW-846 8015B	1	092740036A	10/06/2009 00:59	Lisa A Reinert	1
02376	Extraction - Fuel/TPH (Waters)	SW-846 3510C	1	092740036A	10/02/2009 09:20	Karen R Rettew	1



# Analysis Report

2425 New Holland Pike, PO Box 12425, Lancaster, PA 17605-2425 • 717-656-2300 Fax: 717-656-2681 • www.lancasterlabs.com

**Sample Description:** MW-9-W-090929 NA Water  
 Facility #90121 BTST  
 3026 Lakeshore-Oakland T0600100328 MW-9

**LLI Sample #** WW 5791648  
**LLI Group #** 1164092  
 CA

**Project Name:** 90121

Collected: 09/29/2009 11:05 by JO

Account Number: 10991

Submitted: 09/30/2009 08:50  
 Reported: 10/12/2009 at 13:07  
 Discard: 11/12/2009

Chevron  
 6001 Bollinger Canyon Rd L4310  
 San Ramon CA 94583

LOMW9

CAT No.	Analysis Name	CAS Number	As Received Result	As Received Method Detection Limit*	As Received Limit of Quantitation	Dilution Factor
<b>GC/MS Volatiles SW-846 8260B</b>						
06067	Benzene	71-43-2	2	0.5	1	1
06067	Ethanol	64-17-5	N.D.	50	250	1
06067	Ethylbenzene	100-41-4	0.9 J	0.5	1	1
06067	Methyl Tertiary Butyl Ether	1634-04-4	52	0.5	1	1
06067	Toluene	108-88-3	1	0.5	1	1
06067	Xylene (Total)	1330-20-7	3	0.5	1	1
<b>GC Volatiles SW-846 8015B</b>						
01728	TPH-GRO N. CA water C6-C12	n.a.	3,100	50	100	1
<b>GC Extractable TPH SW-846 8015B</b>						
06609	TPH-DRO CA C10-C28	n.a.	2,300	50	100	1

### General Sample Comments

State of California Lab Certification No. 2501

All QC is compliant unless otherwise noted. Please refer to the Quality Control Summary for overall QC performance data and associated samples.

### Laboratory Sample Analysis Record

CAT No.	Analysis Name	Method	Trial#	Batch#	Analysis Date and Time	Analyst	Dilution Factor
06067	BTEX, MTBE, ETOH	SW-846 8260B	1	D092811AA	10/08/2009 15:35	Anita M Dale	1
01163	GC/MS VOA Water Prep	SW-846 5030B	1	D092811AA	10/08/2009 15:35	Anita M Dale	1
01728	TPH-GRO N. CA water C6-C12	SW-846 8015B	1	09274B20A	10/02/2009 16:34	Matthew S Woods	1
01146	GC VOA Water Prep	SW-846 5030B	1	09274B20A	10/02/2009 16:34	Matthew S Woods	1
06609	TPH-DRO CA C10-C28	SW-846 8015B	1	092740036A	10/05/2009 23:13	Lisa A Reinert	1
02376	Extraction - Fuel/TPH (Waters)	SW-846 3510C	1	092740036A	10/02/2009 09:20	Karen R Rettew	1

\*=This limit was used in the evaluation of the final result



# Analysis Report

2425 New Holland Pike, PO Box 12425, Lancaster, PA 17605-2425 • 717-656-2300 Fax: 717-656-2681 • www.lancasterlabs.com

**Sample Description:** QA-T-090929 NA Water  
Facility #90121 BTST  
3026 Lakeshore-Oakland T0600100328 QA

LLI Sample # WW 5791649  
LLI Group # 1164092  
CA

**Project Name:** 90121

Collected: 09/29/2009 12:10

Account Number: 10991

Submitted: 09/30/2009 08:50

Chevron

Reported: 10/12/2009 at 13:07

6001 Bollinger Canyon Rd L4310

Discard: 11/12/2009

San Ramon CA 94583

LOQA-

CAT No.	Analysis Name	CAS Number	As Received Result	As Received Method Detection Limit*	As Received Limit of Quantitation	Dilution Factor
<b>GC/MS</b>	<b>Volatiles</b>	<b>SW-846 8260B</b>	<b>ug/l</b>	<b>ug/l</b>	<b>ug/l</b>	
06054	Benzene	71-43-2	N.D.	0.5	1	1
06054	Ethylbenzene	100-41-4	N.D.	0.5	1	1
06054	Methyl Tertiary Butyl Ether	1634-04-4	N.D.	0.5	1	1
06054	Toluene	108-88-3	N.D.	0.5	1	1
06054	Xylene (Total)	1330-20-7	N.D.	0.5	1	1
<b>GC</b>	<b>Volatiles</b>	<b>SW-846 8015B</b>	<b>ug/l</b>	<b>ug/l</b>	<b>ug/l</b>	
01728	TPH-GRO N. CA water C6-C12	n.a.	N.D.	50	100	1

### General Sample Comments

State of California Lab Certification No. 2501

All QC is compliant unless otherwise noted. Please refer to the Quality Control Summary for overall QC performance data and associated samples.

### Laboratory Sample Analysis Record

CAT No.	Analysis Name	Method	Trial#	Batch#	Analysis Date and Time	Analyst	Dilution Factor
06054	BTEX+MTBE by 8260B	SW-846 8260B	1	D092773AA	10/04/2009 21:51	Michael A Ziegler	1
01163	GC/MS VOA Water Prep	SW-846 5030B	1	D092773AA	10/04/2009 21:51	Michael A Ziegler	1
01728	TPH-GRO N. CA water C6-C12	SW-846 8015B	1	09274B20A	10/02/2009 12:13	Matthew S Woods	1
01146	GC VOA Water Prep	SW-846 5030B	1	09274B20A	10/02/2009 12:13	Matthew S Woods	1

\*=This limit was used in the evaluation of the final result



## Quality Control Summary

 Client Name: Chevron  
 Reported: 10/12/09 at 01:07 PM

Group Number: 1164092

Matrix QC may not be reported if site-specific QC samples were not submitted. In these situations, to demonstrate precision and accuracy at a batch level, a LCS/LCSD was performed, unless otherwise specified in the method.

### Laboratory Compliance Quality Control

<u>Analysis Name</u>	<u>Blank Result</u>	<u>Blank MDL**</u>	<u>Blank LOQ</u>	<u>Report Units</u>	<u>LCS %REC</u>	<u>LCSD %REC</u>	<u>LCS/LCSD Limits</u>	<u>RPD</u>	<u>RPD Max</u>
Batch number: D092773AA Sample number(s): 5791649									
Benzene	N.D.	0.5	1	ug/l	96	102	79-120	6	30
Ethylbenzene	N.D.	0.5	1	ug/l	91	99	79-120	8	30
Methyl Tertiary Butyl Ether	N.D.	0.5	1	ug/l	96	101	76-120	4	30
Toluene	N.D.	0.5	1	ug/l	93	98	79-120	5	30
Xylene (Total)	N.D.	0.5	1	ug/l	91	98	80-120	8	30
Batch number: D092802AA Sample number(s): 5791642-5791647									
Benzene	N.D.	0.5	1	ug/l	100		79-120		
Ethanol	N.D.	50.	250	ug/l	84		40-158		
Ethylbenzene	N.D.	0.5	1	ug/l	91		79-120		
Methyl Tertiary Butyl Ether	N.D.	0.5	1	ug/l	95		76-120		
Toluene	N.D.	0.5	1	ug/l	91		79-120		
Xylene (Total)	N.D.	0.5	1	ug/l	90		80-120		
Batch number: D092811AA Sample number(s): 5791648									
Benzene	N.D.	0.5	1	ug/l	91	87	79-120	5	30
Ethanol	N.D.	50.	250	ug/l	97	106	40-158	9	30
Ethylbenzene	N.D.	0.5	1	ug/l	88	85	79-120	3	30
Methyl Tertiary Butyl Ether	N.D.	0.5	1	ug/l	85	84	76-120	1	30
Toluene	N.D.	0.5	1	ug/l	88	85	79-120	3	30
Xylene (Total)	N.D.	0.5	1	ug/l	87	84	80-120	3	30
Batch number: 09274B20A Sample number(s): 5791642-5791649									
TPH-GRO N. CA water C6-C12	N.D.	50.	100	ug/l	109	109	75-135	0	30
Batch number: 092740036A Sample number(s): 5791642-5791648									
TPH-DRO CA C10-C28	N.D.	32.	100	ug/l	108	103	56-122	5	20

### Sample Matrix Quality Control

Unspiked (UNSPK) = the sample used in conjunction with the matrix spike  
 Background (BKG) = the sample used in conjunction with the duplicate

<u>Analysis Name</u>	<u>MS %REC</u>	<u>MSD %REC</u>	<u>MS/MSD Limits</u>	<u>RPD</u>	<u>RPD MAX</u>	<u>BKG Conc</u>	<u>DUP Conc</u>	<u>DUP RPD</u>	<u>Dup RPD Max</u>
Batch number: D092773AA Sample number(s): 5791649 UNSPK: P791733									
Benzene	88		80-126						
Ethylbenzene	82		71-134						
Methyl Tertiary Butyl Ether	87		72-126						
Toluene	85		80-125						
Xylene (Total)	83		79-125						

\*- Outside of specification

\*\* - This limit was used in the evaluation of the final result for the blank

- (1) The result for one or both determinations was less than five times the LOQ.
- (2) The unspiked result was more than four times the spike added.

## Quality Control Summary

 Client Name: Chevron  
 Reported: 10/12/09 at 01:07 PM

Group Number: 1164092

### Sample Matrix Quality Control

 Unspiked (UNSPK) = the sample used in conjunction with the matrix spike  
 Background (BKG) = the sample used in conjunction with the duplicate

<u>Analysis Name</u>	<u>MS</u> <u>%REC</u>	<u>MSD</u> <u>%REC</u>	<u>MS/MSD</u> <u>Limits</u>	<u>RPD</u> <u>RPD</u>	<u>BKG</u> <u>MAX</u> <u>Conc</u>	<u>DUP</u> <u>Conc</u>	<u>DUP</u> <u>RPD</u>	<u>Dup RPD</u> <u>Max</u>
Batch number: D092802AA	Sample number(s): 5791642-5791647 UNSPK: 5791642							
Benzene	104	120	80-126	14	30			
Ethanol	108	106	37-164	1	30			
Ethylbenzene	96	107	71-134	11	30			
Methyl Tertiary Butyl Ether	92	116	72-126	8	30			
Toluene	95	107	80-125	12	30			
Xylene (Total)	92	105	79-125	13	30			
Batch number: D092811AA	Sample number(s): 5791648 UNSPK: P795733							
Benzene	97		80-126					
Ethanol	115		37-164					
Ethylbenzene	95		71-134					
Methyl Tertiary Butyl Ether	88		72-126					
Toluene	96		80-125					
Xylene (Total)	93		79-125					
Batch number: 09274B20A	Sample number(s): 5791642-5791649 UNSPK: P789950							
TPH-GRO N. CA water C6-C12	118		63-154					

### Surrogate Quality Control

Surrogate recoveries which are outside of the QC window are confirmed unless attributed to dilution or otherwise noted on the Analysis Report.

Analysis Name: BTEX+MTBE by 8260B

Batch number: D092773AA

	Dibromofluoromethane	1,2-Dichloroethane-d4	Toluene-d8	4-Bromofluorobenzene
5791649	103	101	95	102
Blank	104	104	94	101
LCS	104	101	93	107
LCSD	103	103	95	108
MS	104	102	94	108
Limits:	80-116	77-113	80-113	78-113

Analysis Name: BTEX, MTBE, ETOH

Batch number: D092802AA

	Dibromofluoromethane	1,2-Dichloroethane-d4	Toluene-d8	4-Bromofluorobenzene
5791642	104	99	96	112
5791643	108	102	94	111
5791644	107	104	94	107
5791645	105	104	94	102
5791646	107	105	94	107
5791647	106	105	94	110
Blank	104	103	95	106
LCS	105	103	93	109
MS	105	102	95	112
MSD	106	103	95	113

\*- Outside of specification

\*\*-This limit was used in the evaluation of the final result for the blank

- (1) The result for one or both determinations was less than five times the LOQ.
- (2) The unspiked result was more than four times the spike added.

## Quality Control Summary

Client Name: Chevron  
Reported: 10/12/09 at 01:07 PM

Group Number: 1164092

### Surrogate Quality Control

Limits:	80-116	77-113	80-113	78-113
Analysis Name: BTEX, MTBE, ETOH				
Batch number: D092811AA				
	Dibromofluoromethane	1,2-Dichloroethane-d4	Toluene-d8	4-Bromofluorobenzene
5791648	101	102	97	112
Blank	103	103	97	105
LCS	102	106	97	108
LCSD	103	101	97	108
MS	102	106	98	108
Limits:	80-116	77-113	80-113	78-113

Analysis Name: TPH-GRO N. CA water C6-C12  
Batch number: 09274B20A  
Trifluorotoluene-F

5791642	166*
5791643	130
5791644	97
5791645	110
5791646	99
5791647	99
5791648	262*
5791649	101
Blank	100
LCS	126
LCSD	129
MS	134

Limits: 63-135

Analysis Name: TPH-DRO CA C10-C28  
Batch number: 092740036A  
Orthoterphenyl

5791642	108
5791643	128
5791644	108
5791645	99
5791646	112
5791647	121
5791648	122
Blank	105
LCS	118
LCSD	119

Limits: 59-131

\*- Outside of specification

\*\* - This limit was used in the evaluation of the final result for the blank

- (1) The result for one or both determinations was less than five times the LOQ.
- (2) The unspiked result was more than four times the spike added.



## Lancaster Laboratories Explanation of Symbols and Abbreviations

The following defines common symbols and abbreviations used in reporting technical data:

<b>N.D.</b>	none detected	<b>BMQL</b>	Below Minimum Quantitation Level
<b>TNTC</b>	Too Numerous To Count	<b>MPN</b>	Most Probable Number
<b>IU</b>	International Units	<b>CP Units</b>	cobalt-chloroplatinate units
<b>umhos/cm</b>	micromhos/cm	<b>NTU</b>	nephelometric turbidity units
<b>C</b>	degrees Celsius	<b>F</b>	degrees Fahrenheit
<b>Cal</b>	(diet) calories	<b>lb.</b>	pound(s)
<b>meq</b>	milliequivalents	<b>kg</b>	kilogram(s)
<b>g</b>	gram(s)	<b>mg</b>	milligram(s)
<b>ug</b>	microgram(s)	<b>l</b>	liter(s)
<b>ml</b>	milliliter(s)	<b>ul</b>	microliter(s)
<b>m3</b>	cubic meter(s)	<b>fib &gt;5 um/ml</b>	fibers greater than 5 microns in length per ml
<b>&lt;</b>	less than – The number following the sign is the <u>limit of quantitation</u> , the smallest amount of analyte which can be reliably determined using this specific test.		
<b>&gt;</b>	greater than		
<b>ppm</b>	parts per million – One ppm is equivalent to one milligram per kilogram (mg/kg), or one gram per million grams. For aqueous liquids, ppm is usually taken to be equivalent to milligrams per liter (mg/l), because one liter of water has a weight very close to a kilogram. For gases or vapors, one ppm is equivalent to one microliter of gas per liter of gas.		
<b>ppb</b>	parts per billion		
<b>Dry weight basis</b>	Results printed under this heading have been adjusted for moisture content. This increases the analyte weight concentration to approximate the value present in a similar sample without moisture.		

U.S. EPA data qualifiers:

### Organic Qualifiers

<b>A</b>	TIC is a possible aldol-condensation product
<b>B</b>	Analyte was also detected in the blank
<b>C</b>	Pesticide result confirmed by GC/MS
<b>D</b>	Compound quantitated on a diluted sample
<b>E</b>	Concentration exceeds the calibration range of the instrument
<b>J</b>	Estimated value
<b>N</b>	Presumptive evidence of a compound (TICs only)
<b>P</b>	Concentration difference between primary and confirmation columns >25%
<b>U</b>	Compound was not detected
<b>X,Y,Z</b>	Defined in case narrative

### Inorganic Qualifiers

<b>B</b>	Value is <CRDL, but ≥IDL
<b>E</b>	Estimated due to interference
<b>M</b>	Duplicate injection precision not met
<b>N</b>	Spike amount not within control limits
<b>S</b>	Method of standard additions (MSA) used for calculation
<b>U</b>	Compound was not detected
<b>W</b>	Post digestion spike out of control limits
<b>*</b>	Duplicate analysis not within control limits
<b>+</b>	Correlation coefficient for MSA <0.995

Analytical test results for methods listed on the laboratories' accreditation scope meet all requirements of NELAC unless otherwise noted under the individual analysis.

Tests results relate only to the sample tested. Clients should be aware that a critical step in a chemical or microbiological analysis is the collection of the sample. Unless the sample analyzed is truly representative of the bulk of material involved, the test results will be meaningless. If you have questions regarding the proper techniques of collecting samples, please contact us. We cannot be held responsible for sample integrity, however, unless sampling has been performed by a member of our staff. This report shall not be reproduced except in full, without the written approval of the laboratory.

**WARRANTY AND LIMITS OF LIABILITY** – In accepting analytical work, we warrant the accuracy of test results for the sample as submitted. THE FOREGOING EXPRESS WARRANTY IS EXCLUSIVE AND IS GIVEN IN LIEU OF ALL OTHER WARRANTIES, EXPRESSED OR IMPLIED. WE DISCLAIM ANY OTHER WARRANTIES, EXPRESSED OR IMPLIED, INCLUDING A WARRANTY OF FITNESS FOR PARTICULAR PURPOSE AND WARRANTY OF MERCHANTABILITY. IN NO EVENT SHALL LANCASTER LABORATORIES BE LIABLE FOR INDIRECT, SPECIAL, CONSEQUENTIAL, OR INCIDENTAL DAMAGES INCLUDING, BUT NOT LIMITED TO, DAMAGES FOR LOSS OF PROFIT OR GOODWILL REGARDLESS OF (A) THE NEGLIGENCE (EITHER SOLE OR CONCURRENT) OF LANCASTER LABORATORIES AND (B) WHETHER LANCASTER LABORATORIES HAS BEEN INFORMED OF THE POSSIBILITY OF SUCH DAMAGES. We accept no legal responsibility for the purposes for which the client uses the test results. No purchase order or other order for work shall be accepted by Lancaster Laboratories which includes any conditions that vary from the Standard Terms and Conditions of Lancaster Laboratories and we hereby object to any conflicting terms contained in any acceptance or order submitted by client.