

Environmental Management
Company
6001 Bollinger Canyon Rd, K2256
P.O. Box 6012
San Ramon, CA 94583-2324
Tel 925-842-1589
Fax 925-842-8370

J. Mark Inglis
Project Manager

Ro 284

ChevronTexaco

August 10, 2005

Alameda County Health Care Services
1131 Harbor Bay Parkway, Suite 250
Alameda, CA 94502-6577

Re: Chevron Service Station # 9-0121

Address: 3026 Lakeshore Ave., Oakland, California


I have reviewed the attached routine groundwater monitoring report dated July 21, 2005.

I agree with the conclusions and recommendations presented in the referenced report. The information in this report is accurate to the best of my knowledge and all local Agency/Regional Board guidelines have been followed. This report was prepared by Gettler-Ryan, Inc., upon whose assistance and advice I have relied.

This letter is submitted pursuant to the requirements of California Water Code Section 13267(b)(1) and the regulating implementation entitled Appendix A pertaining thereto.

I declare under penalty of perjury that the foregoing is true and correct.

Sincerely,


J. Mark Inglis
Project Manager

Enclosure: Report

Alameda County

AUG 11 2005

Environmental Health



GETTLER-RYAN INC.

TRANSMITTAL

July 21, 2005

G-R #386462

TO: Mr. Robert Foss
Cambria Environmental Technology, Inc.
5900 Hollis Street, Suite A
Emeryville, CA 94608

CC: Mr. Mark Inglis
ChevronTexaco Company
P.O. Box 6012, Room K2256
San Ramon, California 94583

FROM: Deanna L. Harding
Project Coordinator
Gettler-Ryan Inc.
6747 Sierra Court, Suite J
Dublin, California 94568

RE: **Chevron Service Station
#9-0121
3026 Lakeshore Avenue
Oakland, California
RO 0000284**

WE HAVE ENCLOSED THE FOLLOWING:

COPIES	DATED	DESCRIPTION
1	July 20, 2005	Groundwater Monitoring and Sampling Report Second Quarter - Event of June 16, 2005

COMMENTS:

Please provide any comments/changes and propose any groundwater monitoring modifications for the next event prior to **August 9, 2005**, at which time the final report will be distributed to the following:

cc: Mr. Barney Chan, Alameda County Health Care Services, Dept. of Environmental Health, 1131 Harbor Bay Parkway, Suite 250, Alameda, CA 94502-6577

Enclosures

Alameda County
AUG 11 2005
Environmental Health

trans/9-0121-MI



GETTLER - RYAN INC.

July 20, 2005
G-R Job #386462

Mr. Mark Inglis
ChevronTexaco Company
P.O. Box 6012, Room K2256
San Ramon, CA 94583

RE: Second Quarter Event of June 16, 2005
Groundwater Monitoring & Sampling Report
Chevron Service Station #9-0121
3026 Lakeshore Avenue
Oakland, California

Dear Mr. Inglis:


This report documents the most recent groundwater monitoring and sampling event performed by Gettler-Ryan Inc. (G-R) at the referenced site. All field work was conducted in accordance with G-R Standard Operating Procedure - Groundwater Sampling (attached).

Static groundwater levels were measured and the wells were checked for the presence of separate-phase hydrocarbons. Static water level data, groundwater elevations, and separate-phase hydrocarbon thickness (if any) are presented in the attached Table 1. A Potentiometric Map is included as Figure 1. Dissolved Oxygen concentrations are presented in Table 2.


Groundwater samples were collected from the monitoring wells and submitted to a state certified laboratory for analyses. The field data sheets for this event are attached. Analytical results are presented in the table(s) listed below. The chain of custody document and laboratory analytical report are also attached.

Please call if you have any questions or comments regarding this report. Thank you.

Sincerely,


Deanna L. Harding
Project Coordinator


Robert A. Lauritzen
Senior Geologist, P.G. No. 7504

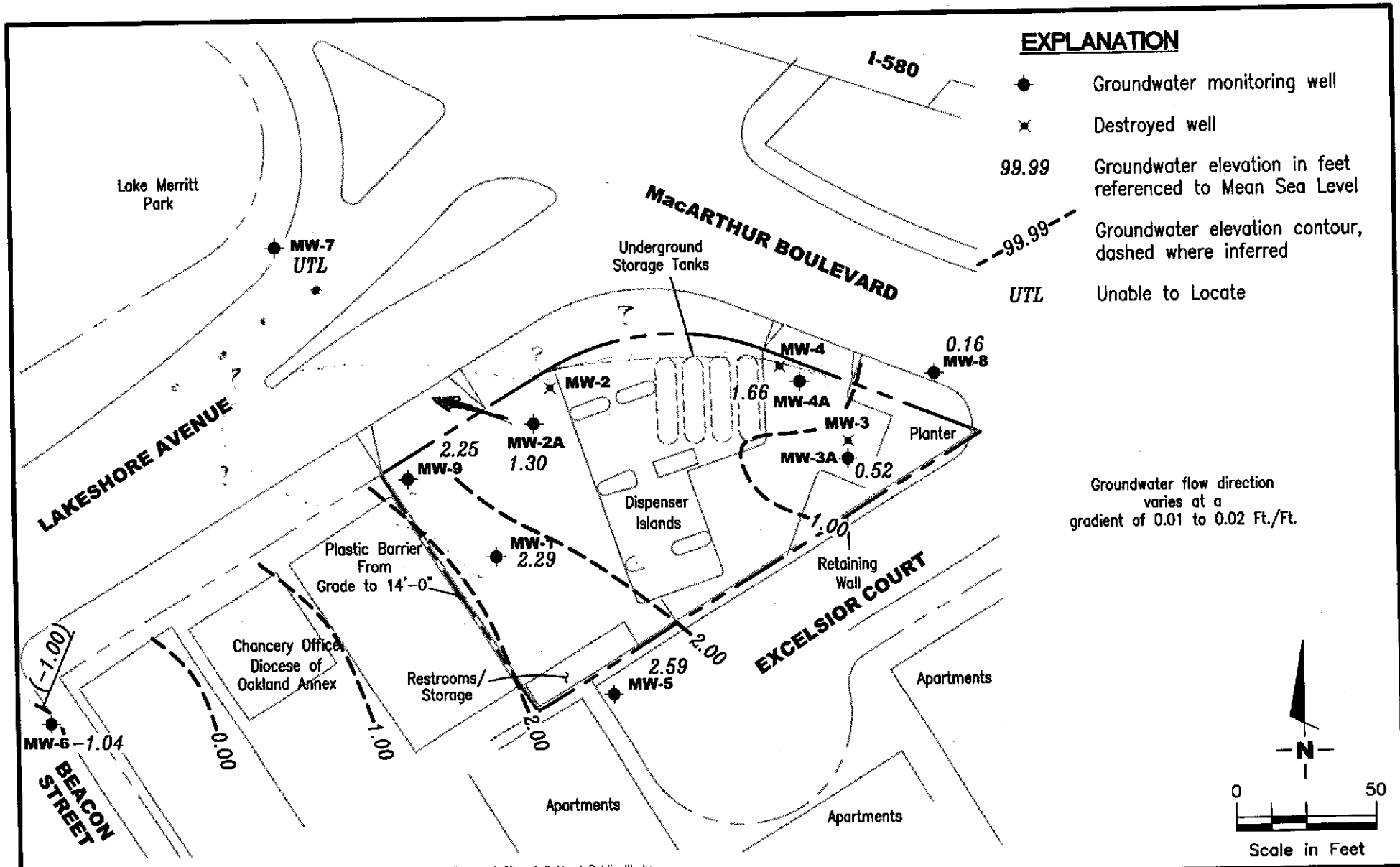


Alameda County

AUG 11 2005

Environmental Health

Figure 1: Potentiometric Map
Table 1: Groundwater Monitoring Data and Analytical Results
Table 2: Dissolved Oxygen Concentrations
Table 3: Groundwater Analytical Results
Attachments: Standard Operating Procedure - Groundwater Sampling
Field Data Sheets
Chain of Custody Document and Laboratory Analytical Reports



Source: Figure modified from drawings provided by RRM engineering contracting firm and City of Oakland Public Works.

FIGURE

GETTLER - RYAN INC.
 8747 Sierra Court, Suite J
 Dublin, CA 94568 (925) 551-7555

POTENTIOMETRIC MAP
 Chevron Service Station #9-0121
 3026 Lakeshore Avenue
 Oakland, California

1

PROJECT NUMBER
 386462

REVIEWED BY

DATE
 June 16, 2005

REVISED DATE

Table 1
Groundwater Monitoring Data and Analytical Results
Chevron Service Station #9-0121
3026 Lakeshore Avenue
Oakland, California

WELL ID/ DATE	TOC (ft.)	GWE (msl)	DTW (ft.)	SPHT (ft.)	SPH REMOVED (gallons)	TPH-D (ppb)	TPH-G (ppb)	B (ppb)	T (ppb)	E (ppb)	X (ppb)	MTBE (ppb)	ETHANOL ♦ (ppb)	TDS (ppb)
MW-1														
08/20/91	6.82	1.62	5.20	--	--	260	5,100	1,700	21	220	34	--	--	--
09/30/91	6.82	1.15	5.67	Sheen	--	--	--	--	--	--	--	--	--	--
10/28/91	6.82	1.50	5.30	0.03	--	--	--	--	--	--	--	--	--	--
01/08/92	6.82	1.67	5.15	Sheen	--	4,400	5,400	770	13	95	31	--	--	--
01/13/92	6.82	--	--	--	--	--	--	--	--	--	--	--	--	--
06/23/92	6.89	1.48	5.41	--	--	2,000	7,700	1,500	40	230	100	--	--	--
08/24/92	6.89	1.12	5.77	--	--	--	--	--	--	--	--	--	--	--
09/21/92	6.89	1.00	5.89	--	--	<50	3,500	1,700	28	190	78	--	--	--
10/26/92	6.89	0.95	5.94	--	--	--	--	--	--	--	--	--	--	--
12/23/92	6.89	2.18	4.71	--	--	5,500	60,000	7,100	240	2,000	1,300	--	--	--
01/08/93	6.89	--	--	--	--	--	--	--	--	--	--	--	--	--
03/25/93	6.89	2.17	4.72	--	--	<10	530	1,100	41	67	79	--	--	--
06/11/93	6.89	5.37	5.07	--	--	--	7,000	1,900	33	120	69	9,600	--	840
09/29/93	6.89	1.13	5.76	--	--	<10	6,600	1,600	28	43	74	--	--	--
12/20/93	6.89	1.74	5.15	--	--	<10	6,300	1,900	36	82	65	--	--	--
03/07/94	6.89	2.21	4.68	--	--	<10	7,700	1,100	55	66	38	12,000	--	--
06/17/94	6.89	1.83	5.06	--	--	2,200	4,300	710	12	90	38	--	--	--
09/12/94	6.89	1.24	5.65	--	--	2,500	6,400	1,500	<25	180	<25	12,000	--	--
11/30/94	6.89	2.32	4.57	--	--	2,300 ¹	4,900	690	26	97	60	3,900	--	--
03/24/95	6.89	3.91	2.98	--	--	1,400 ²	1,800	160	7.3	11	14	1,300	--	--
06/27/95	6.89	1.87	5.02	--	--	2,300 ²	4,600	1,300	11	97	13	5,100	--	--
09/28/95	6.89	1.59	5.30	--	--	3,900 ²	6,600	1,500	<20	<20	<20	5,800	--	--
12/19/95	6.89	2.21	4.68	--	--	2,600 ²	3,800	930	<10	100	<10	6,300	--	--
02/28/96	6.89	3.27	3.62	--	--	1,800 ²	3,600	280	<5.0	18	5.5	2,200	--	--
06/25/96	6.89	1.87	5.02	--	--	3,000	4,700	1,600	36	150	31	3,000	--	--
12/17/96	6.89	2.23	4.66	--	--	2,700 ³	7,800	1,000	28	340	63	1,200	--	--
03/31/97	6.89	2.01	4.88	--	--	2,200 ²	5,300	590	55	210	53	950	--	--
06/30/97	6.89	1.32	5.57	--	--	2,200 ²	4,400	350	<10	<10	11	580	--	--
09/12/97	6.89	1.56	5.33	--	--	2,300 ²	3,400	220	9.5	15	11	460	--	--
12/05/97	6.89	2.44	4.45	--	--	1,900 ²	4,700	870	21	120	18	750	--	--
02/16/98	6.89	3.52	3.37	--	--	1,600 ²	4,400	120	12	11	7.7	270	--	--
06/17/98	6.89	2.24	4.65	--	--	1,300 ²	7,800	<25	50	34	650	650	--	--
08/31/98	6.89	1.70	5.19	--	--	2,400 ²	3,700	620	17	120	31	380	--	--

Table 1
Groundwater Monitoring Data and Analytical Results
 Chevron Service Station #9-0121
 3026 Lakeshore Avenue
 Oakland, California

WELL ID/ DATE	TOC (ft.)	GWE (msl)	DTW (ft.)	SPHT (ft.)	SPH REMOVED (gallons)	TPH-D (ppb)	TPH-G (ppb)	B (ppb)	T (ppb)	E (ppb)	X (ppb)	MTBE (ppb)	ETHANOL ♦ (ppb)	TDS (ppb)
MW-1 (cont)														
12/28/98	6.89	1.94	4.95	--	--	1,500 ²	3,800	250	14	28	15	330	--	--
03/04/99	6.89	3.24	3.65	--	--	1,070 ²	1,560	17.9	<0.5	4.17	1.05	70.4	--	--
06/14/99	6.89	1.89	5.00	--	--	2,500 ²	<10,000	820	240	320	640	<500	--	--
09/17/99	6.89	0.30	6.59	--	--	2,110 ²	3,300	141	12.3	<10	<10	238	--	--
12/20/99	6.89	1.92	4.97	--	--	1,840 ²	2,990	218	16.3	20	<10	232	--	--
03/20/00	6.89	3.11	3.78	--	--	938 ²	1,340	20	3.07	1.87	1.87	29.1	--	--
06/24/00 ⁵	6.89	2.45	4.44	0.00	0.00	1,680 ⁹	1,500 ⁷	12	5.3	<2.5	7.9	190	--	--
09/07/00 ⁵	6.89	1.74	5.15	0.00	0.00	1,500 ⁹	3,100 ⁷	190	13	14	<10	210	--	--
12/05/00 ⁵	6.89	2.16	4.73	0.00	0.00	970 ¹³	2,140 ¹⁴	248	<5.00	20.5	<5.00	<25.0	--	--
03/01/01 ⁵	6.89	3.33	3.56	0.00	0.00	610 ⁹	1,000 ⁷	21	<10	<10	<10	280	--	--
06/04/01 ⁵	6.89	2.13	4.76	0.00	0.00	1,100 ⁹	2,800 ⁷	310	23	11	15	470	--	--
09/10/01 ⁵	6.89	1.28	5.61	0.00	0.00	2,600	2,500 ¹⁶	<20	26	<20	<20	310	--	--
12/03/01 ⁵	6.89	3.31	3.58	0.00	0.00	2,700	2,400	30	7.3	7.0	6.5	160	--	--
03/04/02 ⁵	6.89	2.36	4.53	0.00	0.00	2,700	3,300	120	17	22	9.0	110	--	--
05/30/02 ⁵	6.89	2.41	4.48	0.00	0.00	2,700	4,100	110	9.3	22	11	100	--	--
09/03/02 ⁵	6.89	1.42	5.47	0.00	0.00	2,900	3,700	<5.0	7.8	3.2	10	130	--	--
12/09/02 ⁵	6.89	1.61	5.28	0.00	0.00	3,000	2,900	35	5.1	5.5	8.3	170	--	--
03/10/03 ⁵	6.89	2.50	4.39	0.00	0.00	1,600	3,000	42	5.0	8.2	8.7	110	--	--
06/09/03 ^{5,18}	6.89	2.53	4.36	0.00	0.00	2,000	5,200	140	16	20	15	100	--	--
09/08/03 ^{5,18}	6.89	1.52	5.37	0.00	0.00	2,100	3,500	4	10	2	11	200	<50	--
12/08/03 ^{5,18}	6.89	2.44	4.45	0.00	0.00	3,400	2,200	8	4	3	8	160	<50	--
03/09/04 ^{18,20}	6.89	2.86	4.03	0.00	0.00	3,300	1,500	16	3	5	4	99	<130	--
06/17/04 ¹⁸	6.89	1.41	5.48	0.00	0.00	2,700	3,400	180	13	27	13	160	<50	--
09/15/04 ¹⁸	6.89	-0.91	7.80	0.00	0.00	2,600	1,700	2	1	0.8	5	180	<50	--
12/23/04 ¹⁸	6.89	1.35	5.54	0.00	0.00	3,000	1,800	120	3	5	5	120	<50	--
03/24/05 ¹⁸	6.89	3.49	3.40	0.00	0.00	950	1,100	45	2	5	2	16	<50	--
06/16/05 ¹⁸	6.89	2.29	4.60	0.00	0.00	1,600	3,600	210	11	33	12	69	<50	--
MW-2A														
04/19/99	6.53	1.67	4.86	--	--	820 ²	<2,000	<20	<20	<20	<20	9,200	--	--
06/14/99	6.53	1.23	5.30	--	--	2,000 ²	<5,000	89	<50	66	<50	10,000	--	--
09/17/99	6.53	0.69	5.84	--	--	1,050 ²	903	42	1.63	22.8	7.74	11,400	--	--

Table 1
Groundwater Monitoring Data and Analytical Results
Chevron Service Station #9-0121
3026 Lakeshore Avenue
Oakland, California

WELL ID/ DATE	TOC (ft.)	GWE (msl)	DTW (ft.)	SPHT (ft.)	SPH REMOVED (gallons)	TPH-D (ppb)	TPH-G (ppb)	B (ppb)	T (ppb)	E (ppb)	X (ppb)	MTBE (ppb)	ETHANOL ♦ (ppb)	TDS (ppb)
MW-2A (cont)														
12/20/99	6.53	-0.07	6.60	--	--	2,820 ²	2,280	115	<10	87.2	27.2	14,000	--	--
03/20/00	6.53	1.74	4.79	--	--	1,220 ²	1,040	54.3	<5.0	33.8	12.1	10,900 ²	--	--
06/24/00	6.53	1.28	5.25	0.00	0.00	1,300 ⁹	690 ⁷	50	2.5	18	9.5	15,000 ⁸	--	--
09/07/00	6.53	1.09	5.44	0.00	0.00	770 ⁹	310 ⁷	6.7	1.4	1.6	3.8	16,000	--	--
12/05/00	6.53	1.16	5.37	0.00	0.00	810 ¹³	414 ¹⁴	32.4	<0.500	7.49	5.96	8,910 ⁸	--	--
03/01/01	6.53	2.03	4.50	0.00	0.00	590 ⁹	370 ⁷	30	4.0	12	9.2	8,200	--	--
06/04/01	6.53	1.36	5.17	0.00	0.00	930 ⁹	<500	19	<5.0	<5.0	<5.0	7,800	--	--
09/10/01	6.53	0.79	5.74	0.00	0.00	2,400	<5,000	<50	<50	<50	<50	9,700	--	--
12/03/01	6.53	1.46	5.07	0.00	0.00	2,500	480	4.5	<1.0	1.1	<3.0	10,000	--	--
03/04/02	6.53	1.52	5.01	0.00	0.00	2,300	630	5.4	1.5	2.9	2.3	7,000	--	--
05/30/02	6.53	1.66	4.87	0.00	0.00	2,100	520	6.1	<1.0	2.6	5.4	7,100	--	--
09/03/02	6.53	1.03	5.50	0.00	0.00	2,600	590	7.8	0.98	2.9	7.8	7,800	--	--
12/09/02	6.53	1.06	5.47	0.00	0.00	1,900	670	7.9	0.88	2.1	5.0	8,300	--	--
03/10/03	6.53	1.52	5.01	0.00	0.00	1,700	640	8.0	0.76	2.6	4.1	7,500	--	--
06/09/03 ¹⁸	6.53	1.77	4.76	0.00	0.00	1,900	540	3	<3	<3	<3	6,800	--	--
09/08/03 ¹⁸	6.53	1.16	5.37	0.00	0.00	2,000	540	3	0.7	0.7	3	7,000	<50	--
12/08/03 ¹⁸	6.53	1.34	5.19	0.00	0.00	3,100	480	<5	<5	<5	<5	6,500	<500	--
03/09/04 ¹⁸	6.53	1.81	4.72	0.00	0.00	1,200	1,300	44	2	15	10	2,900	<130	--
06/17/04 ¹⁸	6.53	-0.07	6.60	0.00	0.00	2,300	920	23	2	6	12	1,700	<100	--
09/15/04 ¹⁸	6.53	-2.34	8.87	0.00	0.00	1,900	880	6	2	<1	7	2,100	<100	--
12/23/04 ¹⁸	6.53	0.68	5.85	0.00	0.00	2,200	430	6	<3	<3	<3	5,100	<250	--
03/24/05 ¹⁸	6.53	1.78	4.75	0.00	0.00	810	390	<5	<5	<5	<5	5,200	<500	--
06/16/05 ¹⁸	6.53	1.30	5.23	0.00	0.00	3,000	380	<5	<5	<5	<5	5,500	<500	--
MW-3A														
04/19/99	8.70	1.00	7.70	--	--	93 ²	<50	<0.5	<0.5	<0.5	<0.5	3.1	--	--
06/14/99	8.70	0.50	8.20	--	--	160 ²	148	4.55	0.82	0.53	1.1	3.7	--	--
09/17/99	8.70	-0.02	8.72	--	--	101 ²	169	6.02	0.806	0.515	0.786	4.68	--	--
12/20/99	8.70	-0.22	8.92	--	--	153 ²	<50	1.82	<0.5	<0.5	<0.5	11	--	--
03/20/00	8.70	1.06	7.64	--	--	223 ²	140	5.08	0.695	<0.5	<0.5	10.1	--	--
06/24/00	8.70	0.32	8.38	0.00	0.00	128 ⁹	<50	0.74	<0.50	<0.50	<0.50	34	--	--
09/07/00	8.70	-0.09	8.79	0.00	0.00	<50	<50	1.4	<0.50	<0.50	<0.50	15	--	--

Table 1
Groundwater Monitoring Data and Analytical Results
Chevron Service Station #9-0121
3026 Lakeshore Avenue
Oakland, California

WELL ID/ DATE	TOC (ft.)	GWE (msl)	DTW (ft.)	SPHT (ft.)	SPH REMOVED (gallons)	TPH-D (ppb)	TPH-G (ppb)	B (ppb)	T (ppb)	E (ppb)	X (ppb)	MTBE (ppb)	ETHANOL ♦ (ppb)	TDS (ppb)
MW-3A (cont)														
12/05/00	8.70	0.02	8.68	0.00	0.00	<50	<50.0	1.39	<0.500	<0.500	<0.500	12.9	--	--
03/01/01	8.70	0.88	7.82	0.00	0.00	66 ¹¹	<50	1.0	<0.50	<0.50	<0.50	19	--	--
06/04/01	8.70	0.25	8.45	0.00	0.00	69 ⁹	<50	2.0	<0.50	<0.50	<0.50	37	--	--
09/10/01	8.70	-0.40	9.10	0.00	0.00	<50	<50	3.9	<0.50	<0.50	<0.50	19	--	--
12/03/01	8.70	0.62	8.08	0.00	0.00	56	<50	<0.50	<0.50	<0.50	<1.5	19	--	--
03/04/02	8.70	-0.24	8.94	0.00	0.00	85	<50	<0.50	<0.50	<0.50	<1.5	26	--	--
05/30/02	8.70	-0.08	8.78	0.00	0.00	210	<50	<0.50	<0.50	<0.50	<1.5	22	--	--
09/03/02	8.70	-0.28	8.98	0.00	0.00	89	<50	<0.50	<0.50	<0.50	<1.5	24	--	--
12/09/02	8.70	-0.20	8.90	0.00	0.00	110	<50	<0.50	<0.50	<0.50	<1.5	22	--	--
03/10/03	8.70	0.58	8.12	0.00	0.00	66	<50	<0.50	<0.50	<0.50	<1.5	40	--	--
06/09/03 ¹⁸	8.70	0.47	8.23	0.00	0.00	82	<50	<0.5	0.5	<0.5	<0.5	35	--	--
09/08/03 ¹⁸	8.70	-0.06	8.76	0.00	0.00	110	<50	<0.5	<0.5	<0.5	<0.5	27	<50	--
12/08/03 ¹⁸	8.70	0.20	8.50	0.00	0.00	74 ¹⁹	<50	<0.5	<0.5	<0.5	<0.5	23	<50	--
03/09/04 ¹⁸	8.70	0.99	7.71	0.00	0.00	410	53	1	<0.5	<0.5	<0.5	28	<50	--
06/17/04 ¹⁸	8.70	0.18	8.52	0.00	0.00	430	180	1	<0.5	<0.5	<0.5	3	<50	--
09/15/04 ¹⁸	8.70	-0.42	9.12	0.00	0.00	280	92	<0.5	<0.5	<0.5	<0.5	63	<50	--
12/23/04 ¹⁸	8.70	-0.06	8.76	0.00	0.00	330	76	<0.5	<0.5	<0.5	<0.5	5	<50	--
03/24/05 ¹⁸	8.70	2.42	6.28	0.00	0.00	210	<50	<0.5	<0.5	<0.5	<0.5	0.6	360	--
06/16/05 ¹⁸	8.70	0.52	8.18	0.00	0.00	590	<50	<0.5	<0.5	<0.5	<0.5	2	<50	--
MW-4A														
04/19/99	7.69	2.78	4.91	--	--	370 ²	<500	<5.0	<5.0	<5.0	<5.0	1,600	--	--
06/14/99	7.69	2.44	5.25	--	--	2,500 ²	5,360	312	<20	44	<20	2,880	--	--
09/17/99	7.69	0.32	7.37	--	--	1,430 ²	1,290	38.6	<5.0	7.01	<5.0	1,780	--	--
12/20/99	7.69	1.39	6.30	--	--	7,480 ²	852	43.5	4.63	9.18	4.36	1,070	--	--
03/20/99	7.69	2.07	5.62	--	--	1,280 ²	1,370	129	8.6	18.3	7.3	2,110	--	--
06/24/00	7.69	1.57	6.12	0.00	0.00	1,190 ⁹	190 ⁷	1.4	1.7	1.7	3.3	3,900 ⁷	--	--
09/07/00	7.69	1.43	6.26	0.00	0.00	740 ⁹	490 ⁷	15	1.9	1.1	3.9	3,300	--	--
12/05/00	7.69	1.70	5.99	0.00	0.00	560 ¹²	<500	<5.00	<5.00	<5.00	<5.00	3,380 ⁸	--	--
03/01/01	7.69	2.01	5.68	0.00	0.00	600 ⁹	<1,000	10	<10	<10	<10	4,600	--	--
06/04/01	7.69	1.09	6.60	0.00	0.00	770 ⁹	390 ¹⁵	8.4	3.8	<2.5	3.0	3,800	--	--
09/10/01	7.69	1.12	6.57	0.00	0.00	810	<500	13	<5.0	22	<5.0	4,900	--	--

Table 1
Groundwater Monitoring Data and Analytical Results
Chevron Service Station #9-0121
3026 Lakeshore Avenue
Oakland, California

WELL ID/ DATE	TOC (<i>ft.</i>)	GWE (<i>msl.</i>)	DTW (<i>ft.</i>)	SPHT (<i>ft.</i>)	SPH REMOVED (<i>gallons</i>)	TPH-D (<i>ppb</i>)	TPH-G (<i>ppb</i>)	B (<i>ppb</i>)	T (<i>ppb</i>)	E (<i>ppb</i>)	X (<i>ppb</i>)	MTBE (<i>ppb</i>)	ETHANOL ♦ (<i>ppb</i>)	TDS (<i>ppb</i>)
MW-4A (cont)														
12/03/01	7.69	1.74	5.95	0.00	0.00	2,100	<250	1.5	<1.0	<1.0	<3.0	3,800	--	--
03/04/02	7.69	-1.19	8.88	0.00	0.00	2,400	2,500	49	6.8	21	9.5	2,600	--	--
05/30/02	7.69	1.49	6.20	0.00	0.00	2,600	430	4.6	<1.0	2.0	<3.0	3,700	--	--
09/03/02	7.69	1.20	6.49	0.00	0.00	3,200	<500	4.5	<2.0	3.5	7.5	3,800	--	--
12/09/02	7.69	1.43	6.26	0.00	0.00	1,600	440	1.1	<0.50	0.71	<5.0	4,000	--	--
03/10/03	7.69	1.86	5.83	0.00	0.00	1,700	710	14	2.2	4.2	<10	4,100	--	--
06/09/03 ¹⁸	7.69	1.25	6.44	0.00	0.00	3,200	400	3	<1	2	<1	4,100	--	--
09/08/03 ¹⁸	7.69	1.83	5.86	0.00	0.00	3,900	1,300	28	4	4	<3	2,900	<250	--
12/08/03 ¹⁸	7.69	1.57	6.12	0.00	0.00	2,500	360	3	<3	<3	<3	3,200	<250	--
03/09/04 ¹⁸	7.69	2.32	5.37	0.00	0.00	4,300	1,400	28	5	10	3	3,200	<250	--
06/17/04 ¹⁸	7.69	1.64	6.05	0.00	0.00	7,900	6,000	140	20	52	16	1,500	<50	--
09/15/04 ¹⁸	7.69	0.29	7.40	0.00	0.00	4,200	3,300	14	5	4	6	2,400	<100	--
12/23/04 ¹⁸	7.69	1.43	6.26	0.00	0.00	2,800	1,500	7	3	4	4	3,000	<100	--
03/24/05 ¹⁸	7.69	2.68	5.01	0.00	0.00	900	2,700	28	7	9	4	2,300	<250	--
06/16/05 ¹⁸	7.69	1.66	6.03	0.00	0.00	3,600	1,000	3	5	3	6	3,200	<250	--
MW-5														
06/23/92	14.14	1.90	12.24	--	--	<50	<50	<0.5	<0.5	<0.5	<0.5	--	--	--
08/24/92	14.14	1.85	12.29	--	--	--	--	--	--	--	--	--	--	--
09/21/92	14.14	1.68	12.46	--	--	60	<50	<0.5	<0.5	<0.5	<0.5	--	--	--
10/26/92	14.14	1.62	12.52	--	--	--	--	--	--	--	--	--	--	--
12/23/92	14.14	3.02	11.12	--	--	--	--	--	--	--	--	--	--	--
01/08/93	14.14	--	--	--	--	--	--	--	--	--	--	--	--	--
03/25/93	14.14	4.40	9.74	--	--	<10	<50	<0.5	<0.5	<0.5	0.9	--	--	--
06/11/93	14.14	3.70	10.44	--	--	--	<50	<0.5	<0.5	<0.5	<0.5	--	--	770
09/29/93	14.14	2.22	11.92	--	--	<10	<50	<0.5	0.6	<0.5	0.6	--	--	--
12/20/93	14.14	--	--	--	--	--	--	--	--	--	--	--	--	--
03/07/94	14.14	2.80	11.34	--	--	<10	<50	<0.5	<0.5	<0.5	<0.5	--	--	--
06/17/94	14.14	2.87	11.27	--	--	<50	<50	<0.5	<0.5	<0.5	<0.5	--	--	--
09/12/94	14.14	1.28	12.86	--	--	<50	<50	<0.5	<0.5	<0.5	<0.5	<5.0	--	--
11/30/94	14.14	2.23	11.91	--	--	99 ²	<50	<0.5	<0.5	<0.5	<0.5	--	--	--
03/24/95	14.14	4.38	9.76	--	--	<50	<50	<0.5	<0.5	<0.5	<0.5	--	--	--

Table 1
Groundwater Monitoring Data and Analytical Results
Chevron Service Station #9-0121
3026 Lakeshore Avenue
Oakland, California

WELL ID/ DATE	TOC (ft.)	GWE (msl)	DTW (ft.)	SPHT (ft.)	SPH REMOVED (gallons)	TPH-D (ppb)	TPH-G (ppb)	B (ppb)	T (ppb)	E (ppb)	X (ppb)	MTBE (ppb)	ETHANOL ♦ (ppb)	TDS (ppb)	
MW-5 (cont)															
06/27/95	14.14	2.74	11.40	--	--	55 ³	<50	<0.5	<0.5	<0.5	<0.5	--	--	--	
09/28/95	14.14	2.24	11.90	--	--	300 ²	<50	<0.5	<0.5	<0.5	<0.5	--	--	--	
12/19/95	14.14	1.56	12.58	--	--	53 ²	<50	<0.5	<0.5	<0.5	<0.5	3.1	--	--	
02/28/96	14.14	2.44	11.70	--	--	<50	<50	<0.5	<0.5	<0.5	<0.5	<2.5	--	--	
06/25/96	14.14	2.71	11.43	--	--	120 ²	<50	<0.5	<0.5	<0.5	<0.5	36	--	--	
12/17/96	14.14	2.74	11.40	--	--	89 ²	<50	<0.5	<0.5	<0.5	<0.5	<2.5	--	--	
03/31/97	14.14	2.04	12.10	--	--	150 ²	<50	<0.5	<0.5	<0.5	<0.5	<2.5	--	--	
06/30/97	14.14	1.36	12.78	--	--	SAMPLED SEMI-ANNUALLY			--	--	--	--	--	--	
09/12/97	14.14	0.46	13.68	--	--	<50	<50	<0.5	<0.5	<0.5	<0.5	<2.5	--	--	
12/05/97	14.14	1.11	13.03	--	--	--	--	--	--	--	--	--	--	--	
02/16/98	14.14	4.17	9.97	--	--	62 ²	<50	<0.5	<0.5	<0.5	<0.5	<2.5	--	--	
06/17/98	14.14	2.29	11.85	--	--	--	--	--	--	--	--	--	--	--	
08/31/98	14.14	1.32	12.82	--	--	<50	<50	<0.5	<0.5	<0.5	<0.5	<2.5	--	--	
12/28/98	14.14	0.71	13.43	--	--	--	--	--	--	--	--	--	--	--	
03/04/99	14.14	0.39	13.75	--	--	70.5	<50	<0.5	<0.5	<0.5	<0.5	3.34	--	--	
06/14/99	14.14	0.04	14.10	--	--	--	--	--	--	--	--	--	--	--	
09/17/99	14.14	-0.04	14.18	--	--	<50	<50	<0.5	<0.5	<0.5	<0.5	<2.5	--	--	
12/20/99	14.14	0.44	13.70	--	--	--	--	--	--	--	--	--	--	--	
03/20/00	14.14	1.50	12.64	--	--	115 ³	<50	<0.5	<0.5	<0.5	<0.5	<2.5	--	--	
06/24/00	14.14	1.10	13.04	0.00	0.00	--	--	--	--	--	--	--	--	--	
09/07/00	14.14	0.97	13.17	0.00	0.00	<50	<50	<0.50	<0.50	<0.50	<0.50	5.0	--	--	
12/05/00	14.14	2.86	11.28	0.00	0.00	--	--	--	--	--	--	--	--	--	
03/01/01	14.14	3.84	10.30	0.00	0.00	<50	<50	<0.50	<0.50	<0.50	<0.50	<2.5	--	--	
06/04/01	14.14	2.83	11.31	0.00	0.00	SAMPLED SEMI-ANNUALLY			--	--	--	--	--	--	
09/10/01	14.14	1.98	12.16	0.00	0.00	<50	<50	<0.50	<0.50	<0.50	<0.50	<2.5	--	--	
12/03/01	14.14	5.52	8.62	0.00	0.00	SAMPLED SEMI-ANNUALLY			--	--	--	--	--	--	
03/04/02	14.14	4.29	9.85	0.00	0.00	78	<50	<0.50	<0.50	<0.50	<1.5	<2.5	--	--	
05/30/02	14.14	3.31	10.83	0.00	0.00	SAMPLED SEMI-ANNUALLY			--	--	--	--	--	--	
09/03/02	14.14	INACCESSIBLE - CAR PARKED OVER WELL					--	--	--	--	--	--	--	--	--
12/09/02	14.14	2.78	11.36	0.00	0.00	SAMPLED SEMI-ANNUALLY			--	--	--	--	--	--	
03/10/03	14.14	2.95	11.19	0.00	0.00	100	<50	<0.50	<0.50	<0.50	<1.5	8.2	--	--	
06/09/03	14.14	1.57	12.57	0.00	0.00	SAMPLED SEMI-ANNUALLY			--	--	--	--	--	--	
09/08/03 ¹⁸	14.14	2.13	12.01	0.00	0.00	65	<50	<0.5	<0.5	<0.5	<0.5	8	<50	--	

Table 1
Groundwater Monitoring Data and Analytical Results
Chevron Service Station #9-0121
3026 Lakeshore Avenue
Oakland, California

WELL ID/ DATE	TOC (ft.)	GWE (msl)	DTW (ft.)	SPHT (ft.)	SPH REMOVED (gallons)	TPH-D (ppb)	TPH-G (ppb)	B (ppb)	T (ppb)	E (ppb)	X (ppb)	MTBE (ppb)	ETHANOL ♦ (ppb)	TDS (ppb)
MW-5 (cont)														
12/08/03	14.14	3.01	11.13	0.00	0.00	SAMPLED SEMI-ANNUALLY		--	--	--	--	--	--	--
03/09/04 ¹⁸	14.14	3.56	10.58	0.00	0.00	110	<50	<0.5	<0.5	<0.5	<0.5	4	<50	--
06/17/04	14.14	2.04	12.10	0.00	0.00	SAMPLED SEMI-ANNUALLY		--	--	--	--	--	--	--
09/15/04 ¹⁸	14.14	1.56	12.58	0.00	0.00	92	<50	<0.5	<0.5	<0.5	<0.5	7	<50	--
12/23/04	14.14	1.94	12.20	0.00	0.00	SAMPLED SEMI-ANNUALLY		--	--	--	--	--	--	--
03/24/05 ¹⁸	14.14	6.44	7.70	0.00	0.00	85	<50	<0.5	<0.5	<0.5	3	6	<50	--
06/16/05	14.14	2.59	11.55	0.00	0.00	SAMPLED SEMI-ANNUALLY		--	--	--	--	--	--	--
MW-6														
06/23/92	4.46	-0.68	5.14	--	--	120	<50	4.3	<0.5	0.8	0.9	--	--	--
08/24/92	4.46	-0.49	4.95	--	--	--	--	--	--	--	--	--	--	--
09/21/92	4.46	-0.44	4.90	--	--	<50	<250	<2.5	<2.5	<2.5	<2.5	--	--	--
10/26/92	4.46	-1.06	5.52	--	--	--	--	--	--	--	--	--	--	--
12/23/92	4.46	-0.94	5.40	--	--	81	<50	<0.5	<0.5	<0.5	<0.5	--	--	--
01/08/93	4.46	--	--	--	--	--	--	--	--	--	--	--	--	--
03/25/93	4.46	-1.64	6.10	--	--	<10	<50	<0.5	<0.5	<0.5	0.7	--	--	--
06/11/93	4.46	-2.10	6.56	--	--	--	<50	<0.5	<0.5	<0.5	<0.5	--	--	15,000
09/29/93	4.46	-0.71	5.17	--	--	<10	<50	<0.5	<0.5	<0.5	<0.5	--	--	--
12/20/93	4.46	-1.47	5.93	--	--	<10	<50	<0.5	<0.5	<0.5	<0.5	--	--	--
03/07/94	4.46	-0.81	5.27	--	--	<10	54	<0.5	<0.5	<0.5	0.6	--	--	--
06/17/94	4.46	--	--	--	--	--	--	--	--	--	--	--	--	--
09/12/94	4.46	-0.64	5.10	--	--	<50	<50	<0.5	<0.5	<0.5	<0.5	<50	--	--
11/30/94	4.46	-1.12	5.58	--	--	800 ¹	<50	<0.5	<0.5	<0.5	<0.5	--	--	--
03/24/95	4.46	-1.87	6.33	--	--	490 ²	<50	<0.5	<0.5	<0.5	<0.5	--	--	--
06/27/95	4.46	-3.74	8.20	--	--	300 ²	<50	<0.5	<0.5	<0.5	<0.5	--	--	--
09/28/95	4.46	-0.19	4.65	--	--	1,200 ²	120	1.1	<0.5	<0.5	<0.5	--	--	--
12/19/95	4.46	-1.58	6.04	--	--	820 ²	<50	<0.5	<0.5	<0.5	<0.5	<2.5	--	--
02/28/96	4.46	-1.54	6.00	--	--	270 ²	<50	<0.5	<0.5	<0.5	<0.5	<2.5	--	--
06/25/96	4.46	-1.71	6.17	--	--	750 ²	97	<0.5	<0.5	<0.5	0.71	<2.5	--	--
12/17/96	4.46	-1.67	6.13	--	--	540 ²	65	<0.5	<0.5	<0.5	<0.5	<2.5	--	--
03/31/97	4.46	-2.23	6.69	--	--	780 ²	65	<0.5	<0.5	<0.5	<0.5	<2.5	--	--
06/30/97	4.46	-2.62	7.08	--	--	SAMPLED SEMI-ANNUALLY		--	--	--	--	--	--	--

Table 1
Groundwater Monitoring Data and Analytical Results
Chevron Service Station #9-0121
3026 Lakeshore Avenue
Oakland, California

WELL ID/ DATE	TOC (ft.)	GWE (msl)	DTW (ft.)	SPHT (ft.)	SPH REMOVED (gallons)	TPH-D (ppb)	TPH-G (ppb)	B (ppb)	T (ppb)	E (ppb)	X (ppb)	MTBE (ppb)	ETHANOL ♦ (ppb)	TDS (ppb)	
MW-6 (cont)															
09/12/97	4.46	-0.95	5.41	--	--	270 ²	65	<0.5	<0.5	<0.5	<0.5	<2.5	--	--	
12/05/97	4.46	-1.96	6.42	--	--	--	--	--	--	--	--	--	--	--	
02/16/98	4.46	-0.30	4.76	--	--	330 ²	140	<0.5	<0.5	<0.5	<0.5	<2.5	--	--	
06/17/98	4.46	-1.54	6.00	--	--	--	--	--	--	--	--	--	--	--	
08/31/98	4.46	-0.64	5.10	--	--	270 ¹	<50	<0.5	<0.5	<0.5	<0.5	<2.5	--	--	
12/28/98	4.46	-2.04	6.50	--	--	--	--	--	--	--	--	--	--	--	
03/04/99	4.46	-1.35	5.81	--	--	638 ¹	95.5	<0.5	<0.5	<0.5	<0.5	<2.0	--	--	
06/14/99	4.46	-0.97	5.43	--	--	--	--	--	--	--	--	--	--	--	
09/17/99	4.46	-1.74	6.20	--	--	258 ¹	<50	<0.5	<0.5	<0.5	<0.5	<2.5	--	--	
12/20/99	4.46	-2.31	6.77	--	--	--	--	--	--	--	--	--	--	--	
03/20/00	4.46	-2.12	6.58	--	--	257 ²	<50	<0.5	<0.5	<0.5	<0.5	<2.5	--	--	
06/24/00	4.46	-2.52	6.98	0.00	0.00	SAMPLED SEMI-ANNUALLY			--	--	--	--	--	--	
09/07/00	4.46	-0.46	4.92	0.00	0.00	98 ¹¹	<50	<0.50	<0.50	<0.50	<0.50	<2.5	--	--	
12/05/00	4.46	-0.64	5.10	0.00	0.00	--	--	--	--	--	--	--	--	--	
03/01/01	4.46	-0.43	4.89	0.00	0.00	190 ⁹	<50	<0.50	<0.50	<0.50	<0.50	<2.5	--	--	
06/04/01	4.46	-0.75	5.21	0.00	0.00	SAMPLED SEMI-ANNUALLY			--	--	--	--	--	--	
09/10/01	4.46	-0.65	5.11	0.00	0.00	140 ¹⁷	<50	<0.50	<0.50	<0.50	<0.50	<2.5	--	--	
12/03/01	4.46	-0.57	5.03	0.00	0.00	SAMPLED SEMI-ANNUALLY			--	--	--	--	--	--	
03/04/02	4.46	INACCESSIBLE - CAR PARKED OVER WELL					--	--	--	--	--	--	--	--	--
05/30/02	4.46	-1.65	6.11	0.00	0.00	SAMPLED SEMI-ANNUALLY			--	--	--	--	--	--	
09/03/02	4.46	-0.82	5.28	0.00	0.00	340	<500	<2.0	<2.0	<2.0	<6.0	<3.0	--	--	
12/09/02	4.46	-0.66	5.12	0.00	0.00	SAMPLED SEMI-ANNUALLY			--	--	--	--	--	--	
03/10/03	4.46	-1.80	6.26	0.00	0.00	420	<50	<0.50	<0.50	<0.50	<1.5	<2.5	--	--	
06/09/03	4.46	-1.45	5.91	0.00	0.00	SAMPLED SEMI-ANNUALLY			--	--	--	--	--	--	
09/08/03 ¹⁸	4.46	-0.19	4.65	0.00	0.00	230	<50	<0.5	<0.5	<0.5	<0.5	<0.5	<50	--	
12/08/03	4.46	-0.78	5.24	0.00	0.00	SAMPLED SEMI-ANNUALLY			--	--	--	--	--	--	
03/09/04 ¹⁸	4.46	-1.39	5.85	0.00	0.00	1,500	<50	<0.5	<0.5	<0.5	<0.5	<0.5	<50	--	
06/17/04	4.46	-1.62	6.08	0.00	0.00	SAMPLED SEMI-ANNUALLY			--	--	--	--	--	--	
09/15/04 ¹⁸	4.46	-2.28	6.74	0.00	0.00	1,200	<50	<0.5	<0.5	<0.5	<0.5	<0.5	<50	--	
12/23/04	4.46	-1.30	5.76	0.00	0.00	SAMPLED SEMI-ANNUALLY			--	--	--	--	--	--	
03/24/05 ¹⁸	4.46	-0.19	4.65	0.00	0.00	290	60	<0.5	<0.5	<0.5	<0.5	<0.5	<50	--	
06/16/05	4.46	-1.04	5.50	0.00	0.00	SAMPLED SEMI-ANNUALLY			--	--	--	--	--	--	

Table 1
Groundwater Monitoring Data and Analytical Results
Chevron Service Station #9-0121
3026 Lakeshore Avenue
Oakland, California

WELL ID/ DATE	TOC (ft.)	GWE (msl)	DTW (ft.)	SPHT (ft.)	SPH REMOVED (gallons)	TPH-D (ppb)	TPH-G (ppb)	B (ppb)	T (ppb)	E (ppb)	X (ppb)	MTBE (ppb)	ETHANOL ♦ (ppb)	TDS (ppb)
MW-7														
08/24/92	5.26	-0.29	5.55	--	--	--	--	--	--	--	--	--	--	--
09/21/92	5.26	-0.39	5.65	--	--	<50	<50	<0.5	<0.5	<0.5	<0.5	--	--	--
10/26/92	5.26	-0.25	5.51	--	--	--	--	--	--	--	--	--	--	--
12/23/92	5.26	1.31	3.95	--	--	60	<50	2.9	<0.5	<0.5	<0.5	--	--	--
01/08/93	5.26	--	--	--	--	--	--	--	--	--	--	--	--	--
03/25/93	5.26	2.76	2.50	--	--	<10	<50	<0.5	<0.5	<0.5	<0.5	--	--	2,200
06/11/93	5.26	1.80	3.46	--	--	--	<50	0.6	<0.5	<0.5	<0.5	--	--	--
09/29/93	5.26	-0.26	5.52	--	--	<10	<50	2.0	1.0	1.0	7.0	--	--	--
12/20/93	5.26	0.85	4.41	--	--	<10	<50	2.0	<0.5	<0.5	<0.5	--	--	--
03/07/94	5.26	2.64	2.62	--	--	<10	<50	<0.5	<0.5	<0.5	<0.5	--	--	--
06/17/94	5.26	1.99	3.27	--	--	<50	<50	<0.5	<0.5	<0.5	<0.5	--	--	--
09/12/94	5.26	1.15	4.11	--	--	<50	<50	<0.5	<0.5	<0.5	<0.5	<5.0	--	--
11/30/94	5.26	2.50	2.76	--	--	92 ¹	<50	<0.5	<0.5	<0.5	<0.5	--	--	--
03/24/95	5.26	3.06	2.20	--	--	<50	<50	<0.5	<0.5	<0.5	<0.5	--	--	--
06/27/95	5.26	1.36	3.90	--	--	69 ²	<50	<0.5	<0.5	<0.5	<0.5	--	--	--
09/28/95	5.26	0.41	4.85	--	--	84 ²	<50	<0.5	<0.5	<0.5	<0.5	--	--	--
12/19/95	5.26	2.24	3.02	--	--	84 ²	<50	<0.5	<0.5	<0.5	<0.5	<2.5	--	--
02/28/96	5.26	3.83	1.43	--	--	99 ²	<50	<0.5	<0.5	<0.5	<0.5	<2.5	--	--
06/25/96	5.26	0.97	4.29	--	--	110 ²	<50	<0.5	<0.5	<0.5	<0.5	<2.5	--	--
12/17/96	5.26	3.08	2.18	--	--	54 ²	<50	<0.5	<0.5	<0.5	<0.5	<2.5	--	--
03/31/97	5.26	2.32	2.94	--	--	100 ²	<50	<0.5	<0.5	<0.5	<0.5	<2.5	--	--
06/30/97	5.26	1.68	3.58	--	--	SAMPLED ANNUALLY			--	--	--	--	--	--
09/12/97	5.26	1.85	3.41	--	--	--	--	--	--	--	--	--	--	--
12/05/97	5.26	3.37	1.89	--	--	--	--	--	--	--	--	--	--	--
02/16/98	5.26	3.43	1.83	--	--	77 ²	<50	<0.5	<0.5	<0.5	<0.5	<2.5	--	--
06/17/98	5.26	3.32	1.94	--	--	--	--	--	--	--	--	--	--	--
08/31/98	5.26	1.07	4.19	--	--	--	--	--	--	--	--	--	--	--
12/28/98	5.26	0.79	4.47	--	--	--	--	--	--	--	--	--	--	--
03/04/99	5.26	3.51	1.75	--	--	73.4	<50	<0.5	<0.5	<0.5	<0.5	<2.0	--	--
06/14/99	5.26	3.64	1.62	--	--	--	--	--	--	--	--	--	--	--
09/17/99	5.26	0.42	4.84	--	--	--	--	--	--	--	--	--	--	--
12/20/99	5.26	0.45	4.81	--	--	--	--	--	--	--	--	--	--	--
03/20/00	5.26	3.41	1.85	--	--	<50	<50	<0.5	<0.5	<0.5	<0.5	<2.5	--	--

Table 1
Groundwater Monitoring Data and Analytical Results
Chevron Service Station #9-0121
3026 Lakeshore Avenue
Oakland, California

WELL ID/ DATE	TOC (ft.)	GWE (msl)	DTW (ft.)	SPHT (ft.)	SPH REMOVED (gallons)	TPH-D (ppb)	TPH-G (ppb)	B (ppb)	T (ppb)	E (ppb)	X (ppb)	MTBE (ppb)	ETHANOL ♦ (ppb)	TDS (ppb)
MW-7 (cont)														
06/24/00	5.26	3.05	2.21	0.00	0.00	--	--	--	--	--	--	--	--	--
09/07/00	5.26	1.61	3.65	0.00	0.00	--	--	--	--	--	--	--	--	--
12/05/00	5.26	2.31	2.95	0.00	0.00	--	--	--	--	--	--	--	--	--
03/01/01	5.26	4.61	0.65	0.00	0.00	<50	<50	<0.50	<0.50	<0.50	<0.50	<2.5	--	--
06/04/01	5.26	3.74	1.52	0.00	0.00	--	--	--	--	--	--	--	--	--
09/10/01	5.26	1.08	4.18	0.00	0.00	SAMPLED ANNUALLY		--	--	--	--	--	--	--
12/03/01	5.26	4.20	1.06	0.00	0.00	SAMPLED ANNUALLY		--	--	--	--	--	--	--
03/04/02	5.26	3.76	1.50	0.00	0.00	<50	<50	<0.50	<0.50	<0.50	<1.5	<2.5	--	--
05/30/02	5.26	2.51	2.75	0.00	0.00	SAMPLED ANNUALLY		--	--	--	--	--	--	--
09/03/02	5.26	2.24	3.02	0.00	0.00	SAMPLED ANNUALLY		--	--	--	--	--	--	--
12/09/02	5.26	2.41	2.85	0.00	0.00	SAMPLED ANNUALLY		--	--	--	--	--	--	--
03/10/03	5.26	3.32	1.94	0.00	0.00	85	<50	<0.50	<0.50	<0.50	<1.5	<2.5	--	--
06/09/03	5.26	2.72	2.54	0.00	0.00	SAMPLED ANNUALLY		--	--	--	--	--	--	--
09/08/03	5.26	2.66	2.60	0.00	0.00	SAMPLED ANNUALLY		--	--	--	--	--	--	--
12/08/03	5.26	2.81	2.45	0.00	0.00	SAMPLED ANNUALLY		--	--	--	--	--	--	--
03/09/04 ¹⁸	5.26	4.53	0.73	0.00	0.00	230	<50	<0.5	<0.5	<0.5	<0.5	<0.5	<50	--
06/17/04	5.26	INACCESSIBLE - DUE TO ROAD WORK				--	--	--	--	--	--	--	--	--
09/15/04	5.26	INACCESSIBLE - DUE TO ROAD WORK				--	--	--	--	--	--	--	--	--
12/23/04	5.26	UNABLE TO LOCATE				--	--	--	--	--	--	--	--	--
03/24/05	5.26	UNABLE TO LOCATE - PAVED OVER				--	--	--	--	--	--	--	--	--
06/16/05	5.26	UNABLE TO LOCATE - PAVED OVER				--	--	--	--	--	--	--	--	--
MW-8														
06/23/92	8.94	-15.20	24.14	--	--	<50	<50	<0.5	<0.5	<0.5	<0.5	--	--	--
08/24/92	8.94	0.34	8.60	--	--	--	--	--	--	--	--	--	--	--
09/21/92	8.94	0.55	8.39	--	--	<50	94	<0.5	<0.5	<0.5	<0.5	--	--	--
10/26/92	8.94	-0.18	9.12	--	--	--	--	--	--	--	--	--	--	--
12/23/92	8.94	0.83	8.11	--	--	79	<50	0.7	5.0	0.7	2.9	--	--	--
01/08/93	8.94	--	--	--	--	--	--	--	--	--	--	--	--	--
03/25/93	8.94	--	--	--	--	--	--	--	--	--	--	--	--	--
06/11/93	8.94	0.55	8.39	--	--	--	<50	<0.5	<0.5	<0.5	<0.5	--	--	3,500
09/29/93	8.94	0.69	8.25	--	--	<10	<50	<0.5	<0.5	<0.5	<0.5	--	--	--

Table 1
Groundwater Monitoring Data and Analytical Results
Chevron Service Station #9-0121
3026 Lakeshore Avenue
Oakland, California

WELL ID/ DATE	TOC (ft.)	GWE (msl)	DTW (ft.)	SPHT (ft.)	SPH REMOVED (gallons)	TPH-D (ppb)	TPH-G (ppb)	B (ppb)	T (ppb)	E (ppb)	X (ppb)	MTBE (ppb)	ETHANOL ♦ (ppb)	TDS (ppb)
MW-8 (cont)														
12/20/93	8.94	0.48	8.46	--	--	<10	<50	<0.5	0.6	<0.5	1.0	--	--	--
03/07/94	8.94	0.28	8.66	--	--	<10	<50	<0.5	<0.5	<0.5	<0.5	--	--	--
06/17/94	8.94	0.12	8.82	--	--	<50	<50	<0.5	<0.5	<0.5	<0.5	--	--	--
09/12/94	8.94	0.11	8.83	--	--	<50	<50	<0.5	<0.5	<0.5	0.8	<5.0	--	--
11/30/94	8.94	0.31	8.63	--	--	120 ¹	<50	<0.5	<0.5	<0.5	<0.5	--	--	--
03/24/95	8.94	0.43	8.51	--	--	110 ²	<50	<0.5	<0.5	<0.5	<0.5	--	--	--
06/27/95	8.94	-0.03	8.97	--	--	67 ²	<50	<0.5	<0.5	<0.5	<0.5	--	--	--
09/28/95	8.94	0.04	8.90	--	--	91 ²	<50	<0.5	<0.5	<0.5	<0.5	--	--	--
12/19/95	8.94	0.54	8.40	--	--	76 ²	<50	<0.5	<0.5	<0.5	<0.5	<2.5	--	--
02/28/96	8.94	0.50	8.44	--	--	<50	<50	<0.5	<0.5	<0.5	<0.5	<2.5	--	--
06/25/96	8.94	0.05	8.89	--	--	80 ²	<50	<0.5	<0.5	<0.5	<0.5	<2.5	--	--
12/17/96	8.94	0.49	8.45	--	--	79 ²	<50	<0.5	<0.5	<0.5	<0.5	<2.5	--	--
03/31/97	8.94	0.18	8.76	--	--	72 ²	<50	<0.5	<0.5	<0.5	<0.5	3.6	--	--
06/30/97	8.94	-0.18	9.12	--	--	SAMPLED ANNUALLY		--	--	--	--	--	--	--
09/12/97	8.94	0.13	8.81	--	--	--	--	--	--	--	--	--	--	--
12/05/97	8.94	0.59	8.35	--	--	--	--	--	--	--	--	--	--	--
02/16/98	8.94	1.00	7.94	--	--	68 ²	<50	<0.5	<0.5	<0.5	<0.5	4.3	--	--
06/17/98	8.94	0.51	8.43	--	--	--	--	--	--	--	--	--	--	--
08/31/98	8.94	0.06	8.88	--	--	--	--	--	--	--	--	--	--	--
12/28/98	8.94	0.64	8.30	--	--	--	--	--	--	--	--	--	--	--
03/04/99	8.94	0.29	8.65	--	--	106	<50	<0.5	<0.5	<0.5	<0.5	3.83	--	--
06/14/99	8.94	0.52	8.42	--	--	--	--	--	--	--	--	--	--	--
09/17/99	8.94	-0.93	9.87	--	--	--	--	--	--	--	--	--	--	--
12/20/99	8.94	0.54	8.40	--	--	--	--	--	--	--	--	--	--	--
03/20/00	8.94	0.82	8.12	--	--	82.2 ⁶	<50	<0.5	<0.5	<0.5	<0.5	3.46	--	--
06/24/00	8.94	0.31	8.63	0.00	0.00	SAMPLED ANNUALLY		--	--	--	--	--	--	--
09/07/00	8.94	0.26	8.68	0.00	0.00	--	--	--	--	--	--	--	--	--
12/05/00	8.94	0.81	8.13	0.00	0.00	--	--	--	--	--	--	--	--	--
03/01/01	8.94	1.04	7.90	0.00	0.00	51 ¹¹	<50	<0.50	<0.50	<0.50	<0.50	<2.5	--	--
06/04/01	8.94	-0.27	9.21	0.00	0.00	--	--	--	--	--	--	--	--	--
09/10/01	8.94	0.26	8.68	0.00	0.00	SAMPLED ANNUALLY		--	--	--	--	--	--	--
12/03/01	8.94	1.12	7.82	0.00	0.00	SAMPLED ANNUALLY		--	--	--	--	--	--	--
03/04/02	8.94	1.26	7.68	0.00	0.00	82	<50	<0.50	<0.50	<0.50	<1.5	<2.5	--	--

Table 1
Groundwater Monitoring Data and Analytical Results
Chevron Service Station #9-0121
3026 Lakeshore Avenue
Oakland, California

WELL ID/ DATE	TOC (ft.)	GWE (msl)	DTW (ft.)	SPHT (ft.)	SPH REMOVED (gallons)	TPH-D (ppb)	TPH-G (ppb)	B (ppb)	T (ppb)	E (ppb)	X (ppb)	MTBE (ppb)	ETHANOL ♦ (ppb)	TDS (ppb)
MW-8 (cont)														
05/30/02	8.94	INACCESSIBLE - CAR PARKED OVER WELL					--	--	--	--	--	--	--	--
09/03/02	8.94	-0.21	9.15	0.00	0.00	SAMPLED ANNUALLY			--	--	--	--	--	--
12/09/02	8.94	0.21	8.73	0.00	0.00	SAMPLED ANNUALLY			--	--	--	--	--	--
03/10/03	8.94	0.55	8.39	0.00	0.00	110	<50	<0.50	<0.50	<0.50	<1.5	<2.5	--	--
06/09/03	8.94	-0.03	8.97	0.00	0.00	SAMPLED ANNUALLY			--	--	--	--	--	--
09/08/03	8.94	0.52	8.42	0.00	0.00	SAMPLED ANNUALLY			--	--	--	--	--	--
12/08/03	8.94	0.77	8.17	0.00	0.00	SAMPLED ANNUALLY			--	--	--	--	--	--
03/09/04 ¹⁸	8.94	1.03	7.91	0.00	0.00	300	<50	<0.5	<0.5	<0.5	<0.5	3	<50	--
06/17/04	8.94	0.01	8.93	0.00	0.00	SAMPLED ANNUALLY			--	--	--	--	--	--
09/15/04	8.94	-0.97	9.91	0.00	0.00	SAMPLED ANNUALLY			--	--	--	--	--	--
12/23/04	8.94	3.20	5.74	0.00	0.00	SAMPLED ANNUALLY			--	--	--	--	--	--
03/24/05 ¹⁸	8.94	0.50	8.44	0.00	0.00	240	<50	<0.5	<0.5	<0.5	<0.5	1	<50	--
06/16/05	8.94	0.16	8.78	0.00	0.00	SAMPLED ANNUALLY			--	--	--	--	--	--
MW-9														
04/19/99	5.87	2.71	3.16	--	--	2,600 ²	3,900 ⁶	14	6.9	14	24	140	--	--
06/14/99	5.87	1.06	4.81	--	--	2,800 ²	2,880	12.6	<10	<10	<10	138	--	--
09/17/99	5.87	1.02	4.85	--	--	1,770 ²	3,370	33.1	14.4	<5.0	<5.0	202	--	--
12/20/99	5.87	1.87	4.00	--	--	996 ²	3,970	42.2	13.5	<10	<10	311	--	--
03/20/00	5.87	2.87	3.00	--	--	2,710 ²	5,920	22.1	<5.0	6.8	<5.0	106.0	--	--
06/24/00	5.87	1.96	3.91	0.00	0.00	1,940 ⁹	2,500 ⁷	12	<10	11	<10	120	--	--
09/07/00	5.87	1.59	4.28	0.00	0.00	1,500 ⁹	3,700 ⁷	<25	<25	<25	<25	330	--	--
12/05/00	5.87	2.07	3.80	0.00	0.00	1,300 ¹²	3,470 ²	<5.00	7.64	<5.00	<5.00	177	--	--
03/01/01	5.87	3.19	2.68	0.00	0.00	960 ⁹	2,400 ⁷	11	18.0	<10	<10	250	--	--
06/04/01	5.87	1.96	3.91	0.00	0.00	1,200 ⁹	3,200 ⁷	45	17	6.1	8.9	300	--	--
09/10/01	5.87	1.18	4.69	0.00	0.00	2,000 ¹⁷	2,300	5.7	7.3	10	<5.0	200	--	--
12/03/01	5.87	2.88	2.99	0.00	0.00	2,600	3,600	14	5.4	8.2	8.5	210	--	--
03/04/02	5.87	2.32	3.55	0.00	0.00	3,700	4,400	17	<5.0	9.2	6.4	79	--	--
05/30/02	5.87	2.22	3.65	0.00	0.00	4,600	4,300	15	3.7	5.8	6.1	110	--	--
09/03/02	5.87	1.31	4.56	0.00	0.00	2,500	3,200	5.8	2.6	3.5	5.6	84	--	--
12/09/02	5.87	1.51	4.36	0.00	0.00	2,600	3,000	6.3	3.2	3.9	6.1	110	--	--
03/10/03	5.87	2.26	3.61	0.00	0.00	1,500	3,300	11	3.7	5.4	<7.5	150	--	--

Table 1
Groundwater Monitoring Data and Analytical Results
Chevron Service Station #9-0121
3026 Lakeshore Avenue
Oakland, California

WELL ID/ DATE	TOC (ft.)	GWE (msl)	DTW (ft.)	SPHT (ft.)	SPH REMOVED (gallons)	TPH-D (ppb)	TPH-G (ppb)	B (ppb)	T (ppb)	E (ppb)	X (ppb)	MTBE (ppb)	ETHANOL ♦ (ppb)	TDS (ppb)
MW-9 (cont)														
06/09/03 ¹⁸	5.87	2.29	3.58	0.00	0.00	2,700	3,500	2	2	3	2	46	--	--
09/08/03 ¹⁸	5.87	1.43	4.44	0.00	0.00	3,000	3,000	3	2	2	3	120	<50	--
12/08/03 ¹⁸	5.87	2.21	3.66	0.00	0.00	2,500	2,400	3	3	3	4	560	<50	--
03/09/04 ¹⁸	5.87	2.69	3.18	0.00	0.00	2,500	3,700	2	1	2	2	120	<50	--
06/17/04 ¹⁸	5.87	1.05	4.82	0.00	0.00	2,700	3,100	2	1	2	3	96	<50	--
09/15/04 ¹⁸	5.87	-3.16	9.03	0.00	0.00	2,600	1,200	1	<0.5	<0.5	2	190	<50	--
12/23/04 ¹⁸	5.87	1.38	4.49	0.00	0.00	3,400	2,900	4	4	4	4	93	<50	--
03/24/05 ¹⁸	5.87	3.35	2.52	0.00	0.00	1,500	3,200	16	2	3	3	23	<50	--
06/16/05 ¹⁸	5.87	2.25	3.62	0.00	0.00	1,600	2,300	30	2	2	3	28	<50	--
MW-2														
08/20/91	6.27	1.92	4.35	--	--	600	9,300	3,700	55	530	75	--	--	--
09/30/91	6.27	1.28	4.99	--	--	--	3,500	2,600	47	440	68	--	--	--
10/28/91	6.27	1.36	4.91	--	--	--	4,600	1,800	29	290	53	--	--	--
01/08/92	6.27	1.63	4.64	Sheen	--	--	14,000	4,300	70	<25	130	--	--	--
01/13/92	6.27	--	--	--	--	38,000	--	--	--	--	--	--	--	--
06/23/92	6.27	1.63	4.64	0.02	--	--	--	--	--	--	--	--	--	--
08/24/92	6.27	1.34	4.94	0.02	--	--	--	--	--	--	--	--	--	--
09/21/92	6.27	1.20	5.08	0.01	--	--	--	--	--	--	--	--	--	--
10/26/92	6.27	0.34	5.93	--	--	--	--	--	--	--	--	--	--	--
12/23/92	6.27	--	--	--	--	160,000	21,000	5,400	59	1,300	160	--	--	--
01/08/93	6.27	2.57	3.70	--	--	--	--	--	--	--	--	--	--	--
03/25/93	6.27	2.89	3.38	Sheen	--	--	--	--	--	--	--	--	--	--
06/11/93	6.27	2.09	4.18	--	--	--	5,900	1,100	23	240	51	--	--	2,300
09/29/93	6.27	0.07	6.20	--	--	--	--	--	--	--	--	--	--	--
12/20/93	6.27	1.94	4.35	0.02	--	--	--	--	--	--	--	--	--	--
03/07/94	6.27	2.60	3.67	--	--	<10	26,000	5,700	170	1,000	150	--	--	--
06/17/94	6.27	2.25	4.02	Sheen	--	--	--	--	--	--	--	--	--	--
09/12/94	6.27	1.45	4.83	0.01	--	--	--	--	--	--	--	--	--	--
11/30/94	6.27	2.27	4.00	--	--	INACCESSIBLE			--	--	--	--	--	--
03/24/95	6.27	2.73	4.01	0.59	--	--	--	--	--	--	--	--	--	--
06/27/95	6.27	1.71	4.96	0.50	0.013	--	--	--	--	--	--	--	--	--

Table 1
Groundwater Monitoring Data and Analytical Results
Chevron Service Station #9-0121
3026 Lakeshore Avenue
Oakland, California

WELL ID/ DATE	TOC (ft.)	GWE (mst)	DTW (ft.)	SPHT (ft.)	SPH		TPH-D (ppb)	TPH-G (ppb)	B (ppb)	T (ppb)	E (ppb)	X (ppb)	MTBE (ppb)	ETHANOL ♦ (ppb)	TDS (ppb)
					REMOVED (gallons)										
MW-2 (cont)															
09/28/95	6.27	2.62	4.25	0.75	0.013	--	--	--	--	--	--	--	--	--	--
12/19/95	6.27	1.99	4.76	0.60	0.010	--	--	--	--	--	--	--	--	--	--
02/28/96	6.27	1.99	4.58	0.38	0.008	--	--	--	--	--	--	--	--	--	--
06/25/96	6.27	2.36	4.29	0.47	0.030	--	--	--	--	--	--	--	--	--	--
12/17/96	6.27	2.22	4.16	0.14	--	--	--	--	--	--	--	--	--	--	--
03/31/97	6.27	2.34	4.07	0.18	0.030	--	--	--	--	--	--	--	--	--	--
06/30/97	6.27	2.06	4.32	0.14	0.030	--	--	--	--	--	--	--	--	--	--
09/12/97	6.27	2.00	4.38	0.14	--	--	--	--	--	--	--	--	--	--	--
12/05/97	6.27	2.51	3.78	0.02	--	--	--	--	--	--	--	--	--	--	--
02/16/98	6.27	3.08	3.29	0.12	0.007	--	--	--	--	--	--	--	--	--	--
06/17/98	6.27	2.35	4.00	0.10	0.010	--	--	--	--	--	--	--	--	--	--
08/31/98	6.27	0.65	5.71	0.11	0.008	--	--	--	--	--	--	--	--	--	--
12/28/98	6.27	1.75	4.60	0.10	0.005	--	--	--	--	--	--	--	--	--	--
03/04/99	6.27	2.58	3.73	0.05	0.200	--	--	--	--	--	--	--	--	--	--
DESTROYED															
MW-3															
08/20/91	8.71	0.26	8.45	--	--	200	3,100	200	13	15	12	--	--	--	--
09/30/91	8.71	-0.03	8.74	--	--	--	1,000	150	8.3	13	6.7	--	--	--	--
10/28/91	8.71	-0.05	8.76	--	--	--	1,200	120	6.7	11	7.5	--	--	--	--
01/08/92	8.71	-0.06	8.77	--	--	--	410	120	0.9	4.1	3.4	--	--	--	--
01/13/92	8.71	--	--	--	--	220	--	--	--	--	--	--	--	--	--
06/23/92	8.71	0.03	8.68	--	--	<50	630	43	0.8	8.2	3.4	--	--	--	--
08/24/92	8.71	-0.14	8.85	--	--	--	--	--	--	--	--	--	--	--	--
09/21/92	8.71	-0.23	8.94	--	--	<50	1,800	730	1.4	66	39	--	--	--	--
10/26/92	8.71	-0.36	9.07	--	--	--	--	--	--	--	--	--	--	--	--
12/23/92	8.71	--	--	--	--	850	840	270	3.4	15	4.2	--	--	--	--
01/08/93	8.71	1.02	7.69	--	--	--	--	--	--	--	--	--	--	--	--
03/25/93	8.71	0.97	7.74	--	--	<10	760	270	4.0	10	5.0	--	--	--	--
06/11/93	8.71	0.19	8.52	--	--	--	200	32	1.0	5.0	2.0	--	--	--	5,600
09/29/93	8.71	2.66	6.05	--	--	--	9,300	2,800	60	270	62	--	--	--	--
12/20/93	8.71	-0.12	8.83	--	--	<10	460	250	4.0	8.0	4.0	--	--	--	--
03/07/94	8.71	0.64	8.07	--	--	<10	2,400	260	13	35	18	--	--	--	--
06/17/94	8.71	0.19	8.52	--	--	<50	1,000	200	4.0	6.6	6.7	--	--	--	--

Table 1
Groundwater Monitoring Data and Analytical Results
Chevron Service Station #9-0121
3026 Lakeshore Avenue
Oakland, California

WELL ID/ DATE	TOC (ft.)	GWE (msl)	DTW (ft.)	SPHT (ft.)	SPH REMOVED (gallons)	TPH-D (ppb)	TPH-G (ppb)	B (ppb)	T (ppb)	E (ppb)	X (ppb)	MTBE (ppb)	ETHANOL ♦ (ppb)	TDS (ppb)
MW-3 (cont)														
09/12/94	8.71	-0.21	8.92	--	--	<50	360	130	3.4	4.8	3.3	130	--	--
11/30/94	8.71	0.58	8.13	--	--	INACCESSIBLE	--	--	--	--	--	--	--	--
03/24/95	8.71	1.93	6.78	--	--	1,200 ²	4,100	920	<10	23	<10	70	--	--
06/27/95	8.71	0.49	8.22	--	--	1,000 ²	3,100	640	16	31	<10	<50	--	--
09/28/95	8.71	-0.14	8.85	--	--	460 ²	490	78	3.4	4.4	2.4	38	--	--
12/19/95	8.71	0.69	8.02	--	--	650 ²	2,600	580	<10	25	<10	<50	--	--
02/28/96	8.71	1.16	7.55	--	--	780 ²	1,500	510	<5.0	9.9	<5.0	<25	--	--
06/25/96	8.71	0.34	8.37	--	--	1,200 ²	1,300	390	7.8	14	6.5	31	--	--
12/17/96	8.71	0.41	8.30	--	--	1,100 ²	760	85	<1.2	5.9	5.1	<6.2	--	--
03/31/97	8.71	0.52	8.19	--	--	1,300 ²	2,000	380	12	24	12	<25	--	--
06/30/97	8.71	0.00	8.71	--	--	620 ²	1,900	340	9.9	23	6.1	<25	--	--
09/12/97	8.71	1.07	7.64	--	--	400 ²	1,200	200	4.6	14	4.8	3.9	--	--
12/05/97	8.71	0.46	8.25	--	--	190 ²	460	72	2.7	5.2	1.7	<5.0	--	--
02/16/98	8.71	1.71	7.00	--	--	1,000 ²	6,200	1,100	20	34	12	<50	--	--
06/17/98	8.71	0.71	8.00	--	--	1,100 ²	3,000	350	<10	<10	<10	120	--	--
08/31/98	8.71	0.08	8.63	--	--	790 ²	430	100	2.6	8.6	6.0	<12	--	--
12/28/98	8.71	-0.02	8.73	--	--	180 ²	1,400	220	<10	12	<10	<50	--	--
03/04/99	8.71	1.06	7.65	--	--	763 ²	2,880	355	9.15	19	<5.0	<20	--	--
DESTROYED														
MW-4														
08/20/91	7.37	1.32	5.05	--	--	160	1,800	870	4.0	3.0	9.0	--	--	--
09/30/91	7.37	1.70	5.67	--	--	--	670	830	5.5	2.7	12	--	--	--
10/28/91	7.37	1.56	5.81	--	--	--	2,800	990	5.8	4.8	19	--	--	--
01/08/92	7.37	2.03	5.34	--	--	--	2,900	1,200	10	7.0	18	--	--	--
01/13/92	7.37	--	--	--	--	1,000	--	--	--	--	--	--	--	--
06/23/92	7.37	2.00	5.37	--	--	<50	1,600	380	6.5	3.0	12	--	--	--
08/24/92	7.37	1.62	5.75	--	--	--	--	--	--	--	--	--	--	--
09/21/92	7.37	1.42	5.95	--	--	<50	1,200	480	5.6	3.7	11	--	--	--
10/26/92	7.37	1.41	5.96	--	--	--	--	--	--	--	--	--	--	--
12/23/92	7.37	--	--	--	--	1,800	1,500	700	3.6	3.2	11	--	--	--
01/08/93	7.37	2.73	4.64	--	--	--	--	--	--	--	--	--	--	--
03/25/93	7.37	2.95	4.42	--	--	<10	520	160	3.0	1.0	4.0	--	--	--
06/11/93	7.37	2.25	5.12	--	--	--	1,200	430	5.0	6.0	11	--	--	2,600

Table 1
Groundwater Monitoring Data and Analytical Results
Chevron Service Station #9-0121
3026 Lakeshore Avenue
Oakland, California

WELL ID/ DATE	TOC (ft.)	GWE (mst)	DTW (ft.)	SPHT (ft.)	SPH REMOVED (gallons)	TPH-D (ppb)	TPH-G (ppb)	B (ppb)	T (ppb)	E (ppb)	X (ppb)	MTBE (ppb)	ETHANOL ♦ (ppb)	TDS (ppb)
MW-4 (cont)														
09/29/93	7.37	1.57	5.80	--	--	--	1,300	210	8.0	2.0	14	--	--	--
12/20/93	7.37	2.27	5.10	--	--	3,900	570	230	5.0	4.0	8.0	--	--	--
03/07/94	7.37	2.36	5.01	--	--	2,600	2,200	290	18	2.5	11	22,000	--	--
06/17/94	7.37	1.55	5.82	--	--	2,800	2,100	480	11	4.3	9.5	--	--	--
09/12/94	7.37	1.73	5.64	--	--	3,000	1,700	340	6.1	2.7	9.7	63,000	--	--
11/30/94	7.37	1.79	5.58	--	--	INACCESSIBLE		--	--	--	--	--	--	--
03/24/95	7.37	2.42	4.95	--	--	3,000 ²	1,500	280	<5.0	<5.0	6.9	12,000	--	--
06/27/95	7.37	-1.42	8.79	--	--	3,100 ²	<10,000	310	<100	<100	<100	32,000	--	--
09/28/95	7.37	1.52	5.85	--	--	6,300 ²	330	64	1.1	<0.5	<0.5	630	--	--
12/19/95	7.37	1.87	5.50	--	--	3,400 ²	3,000	520	<25	<25	<25	44,000	--	--
02/28/96	7.37	2.27	5.10	--	--	4,700 ²	<10,000	230	<100	<100	<100	32,000	--	--
06/25/96	7.37	1.59	5.78	--	--	3,100	<10,000	160	<100	<100	<100	31,000	--	--
12/17/96	7.37	1.42	5.95	--	--	3,600 ³	<5,000	110	<50	<50	<50	22,000	--	--
03/31/97	7.37	1.75	5.62	--	--	2,700 ²	<2,500	130	<25	<25	<25	16,000	--	--
06/30/97	7.37	1.34	6.03	--	--	2,700 ²	<2,500	130	<25	<25	<25	14,000	--	--
09/12/97	7.37	1.68	5.69	--	--	2,100 ²	<5,000	63	<50	<50	<50	15,000	--	--
12/05/97	7.37	2.22	5.15	--	--	2,600 ²	1,300	120	<5.0	<5.0	8.5	15,000	--	--
02/16/98	7.37	1.11	6.26	--	--	1,300 ²	1,200	57	4.5	<2.5	7.0	12,000	--	--
06/17/98	7.37	2.41	4.96	--	--	530 ²	5,300	390	290	28	150	17,000	--	--
08/31/98	7.37	1.46	5.91	--	--	2,400 ²	<50	89	<0.5	<0.5	<0.5	14,000/16,000 ⁴	--	--
12/28/98	7.37	1.96	5.41	--	--	2,900 ²	1,000	52	5.6	4.6	9.1	8,400	--	--
03/04/99	7.37	2.17	5.20	--	--	4,490 ²	<2,500	85.5	40.9	<25	<25	11,400	--	--
DESTROYED														
TRIP BLANK														
08/24/92	--	--	--	--	--	--	--	--	--	--	--	--	--	--
09/21/92	--	--	--	--	--	--	<50	<0.5	<0.5	<0.5	<0.5	--	--	--
10/26/92	--	--	--	--	--	--	--	--	--	--	--	--	--	--
12/23/92	--	--	--	--	--	--	<50	<0.5	<0.5	<0.5	<0.5	--	--	--
01/08/93	--	--	--	--	--	--	--	--	--	--	--	--	--	--
03/25/93	--	--	--	--	--	--	<50	<0.5	<0.5	<0.5	<0.5	--	--	--
06/11/93	--	--	--	--	--	--	<50	<0.5	<0.5	<0.5	<0.5	--	--	--

Table 1
Groundwater Monitoring Data and Analytical Results
Chevron Service Station #9-0121
3026 Lakeshore Avenue
Oakland, California

WELL ID/ DATE	TOC (ft.)	GWE (msl)	DTW (ft.)	SPHT (ft.)	SPH REMOVED (gallons)	TPH-D (ppb)	TPH-G (ppb)	B (ppb)	T (ppb)	E (ppb)	X (ppb)	MTBE (ppb)	ETHANOL ♦ (ppb)	TDS (ppb)
TRIP BLANK (cont)														
09/29/93	--	--	--	--	--	--	<50	<0.5	<0.5	<0.5	<0.5	--	--	--
12/20/93	--	--	--	--	--	--	<50	<0.5	<0.5	<0.5	<0.5	--	--	--
03/07/94	--	--	--	--	--	--	<50	<0.5	<0.5	<0.5	<0.5	--	--	--
06/17/94	--	--	--	--	--	--	<50	<0.5	<0.5	<0.5	1.0	--	--	--
09/12/94	--	--	--	--	--	--	<50	<0.5	<0.5	<0.5	<0.5	--	--	--
11/30/94	--	--	--	--	--	--	<50	<0.5	<0.5	<0.5	<0.5	--	--	--
03/24/95	--	--	--	--	--	--	<50	<0.5	<0.5	<0.5	<0.5	--	--	--
06/27/95	--	--	--	--	--	--	<50	<0.5	<0.5	<0.5	<0.5	--	--	--
09/28/95	--	--	--	--	--	--	<50	<0.5	<0.5	<0.5	<0.5	--	--	--
12/19/95	--	--	--	--	--	--	<50	<0.5	<0.5	<0.5	<0.5	--	--	--
02/28/96	--	--	--	--	--	--	<50	<0.5	<0.5	<0.5	<0.5	--	--	--
06/25/96	--	--	--	--	--	--	<50	<0.5	<0.5	<0.5	<0.5	<2.5	--	--
12/17/96	--	--	--	--	--	--	<50	<0.5	<0.5	<0.5	<0.5	<2.5	--	--
03/31/97	--	--	--	--	--	--	<50	<0.5	<0.5	<0.5	<0.5	<2.5	--	--
06/30/97	--	--	--	--	--	--	<50	<0.5	<0.5	<0.5	<0.5	<2.5	--	--
09/12/97	--	--	--	--	--	--	<50	<0.5	<0.5	<0.5	<0.5	<2.5	--	--
12/05/97	--	--	--	--	--	--	<50	<0.5	<0.5	<0.5	<0.5	<2.5	--	--
02/16/98	--	--	--	--	--	--	<50	<0.5	<0.5	<0.5	<0.5	<2.5	--	--
06/17/98	--	--	--	--	--	--	<50	<0.5	<0.5	<0.5	<0.5	<2.5	--	--
08/31/98	--	--	--	--	--	--	<50	<0.5	<0.5	<0.5	<0.5	<2.5	--	--
12/28/98	--	--	--	--	--	--	<50	<0.5	<0.5	<0.5	<0.5	<2.0	--	--
03/04/99	--	--	--	--	--	--	<50	<0.5	<0.5	<0.5	<0.5	<2.5	--	--
06/14/99	--	--	--	--	--	--	<50	<0.5	<0.5	<0.5	<0.5	<2.5	--	--
09/17/99	--	--	--	--	--	--	<50	<0.5	<0.5	<0.5	<0.5	<2.5	--	--
12/20/99	--	--	--	--	--	--	<50	<0.5	<0.5	<0.5	<0.5	<2.5	--	--
03/20/00	--	--	--	--	--	--	<50	<0.5	<0.5	<0.5	<0.5	<2.5	--	--
06/24/00	--	--	--	--	--	--	<50	<0.50	<0.50	<0.50	<0.50	<2.5	--	--
09/07/00	--	--	--	--	--	--	<50	<0.50	<0.50	<0.50	<0.50	<2.5	--	--
12/05/00	--	--	--	--	--	--	<50	<0.500	<0.500	<0.500	<0.500	<2.5	--	--
03/01/01	--	--	--	--	--	--	<50	<0.50	<0.50	<0.50	<0.50	<2.5	--	--
06/04/01	--	--	--	--	--	--	<50	<0.50	<0.50	<0.50	<0.50	<2.5	--	--
09/10/01	--	--	--	--	--	--	<50	<0.50	<0.50	<0.50	<0.50	<2.5	--	--

Table 1
Groundwater Monitoring Data and Analytical Results
Chevron Service Station #9-0121
3026 Lakeshore Avenue
Oakland, California

WELL ID/ DATE	TOC (ft.)	GWE (msl)	DTW (ft.)	SPHT (ft.)	SPH REMOVED (gallons)	TPH-D (ppb)	TPH-G (ppb)	B (ppb)	T (ppb)	E (ppb)	X (ppb)	MTBE (ppb)	ETHANOL ♦ (ppb)	TDS (ppb)
QA														
12/03/01	--	--	--	--	--	--	<50	<0.50	<0.50	<0.50	<1.5	<2.5	--	--
03/04/02	--	--	--	--	--	--	<50	<0.50	<0.50	<0.50	<1.5	<2.5	--	--
05/30/02	--	--	--	--	--	--	<50	<0.50	<0.50	<0.50	<1.5	<2.5	--	--
09/03/02	--	--	--	--	--	--	<50	<0.50	<0.50	<0.50	<1.5	<2.5	--	--
12/09/02	--	--	--	--	--	--	<50	<0.50	<0.50	<0.50	<1.5	<2.5	--	--
03/10/03	--	--	--	--	--	--	<50	<0.50	<0.50	<0.50	<1.5	<2.5	--	--
06/09/03 ¹⁸	--	--	--	--	--	--	<50	<0.5	<0.5	<0.5	<0.5	<0.5	--	--
09/08/03 ¹⁸	--	--	--	--	--	--	<50	<0.5	<0.5	<0.5	<0.5	<0.5	--	--
12/08/03 ¹⁸	--	--	--	--	--	--	<50	<0.5	<0.5	<0.5	<0.5	<0.5	--	--
03/09/04 ¹⁸	--	--	--	--	--	--	<50	<0.5	<0.5	<0.5	<0.5	<0.5	--	--
06/17/04 ¹⁸	--	--	--	--	--	--	<50	<0.5	<0.5	<0.5	<0.5	<0.5	--	--
09/15/04 ¹⁸	--	--	--	--	--	--	<50	<0.5	<0.5	<0.5	<0.5	<0.5	--	--
12/23/04 ¹⁸	--	--	--	--	--	--	<50	<0.5	<0.5	<0.5	<0.5	<0.5	--	--
03/24/05 ¹⁸	--	--	--	--	--	--	<50	<0.5	<0.5	<0.5	<0.5	<0.5	--	--
06/16/05 ¹⁸	--	--	--	--	--	--	<50	<0.5	<0.5	<0.5	<0.5	<0.5	--	--

Table 1
Groundwater Monitoring Data and Analytical Results
Chevron Service Station #9-0121
3026 Lakeshore Avenue
Oakland, California

EXPLANATIONS:

Groundwater monitoring data and laboratory analytical results prior to June 24, 2000, were compiled from reports prepared by Blaine Tech Services, Inc.

TOC = Top of Casing (ft.) = Feet	TPH-D = Total Petroleum Hydrocarbons as Diesel TPH-G = Total Petroleum Hydrocarbons as Gasoline	TDS = Total Dissolved Solids (ppb) = Parts per billion
GWE = Groundwater Elevation (msl) = Mean sea level	B = Benzene T = Toluene	-- = Not Measured/Not Analyzed
DTW = Depth to Water	E = Ethylbenzene	QA = Quality Assurance/Trip Blank
SPHT = Separate Phase Hydrocarbon Thickness	X = Xylenes	

◆ Ethanol by EPA Method 8260.

- 1 Chromatogram pattern indicates a non-diesel mix.
- 2 Chromatogram pattern indicates an unidentified hydrocarbon.
- 3 Chromatogram pattern indicates an unidentified hydrocarbon and weathered diesel.
- 4 Confirmation run.
- 5 ORC present in well.
- 6 Laboratory report indicates gasoline and unidentified hydrocarbons >10.
- 7 Laboratory report indicates gasoline C6-C12.
- 8 Laboratory report indicates this sample was analyzed outside of the EPA recommended holding time.
- 9 Laboratory report indicates unidentified hydrocarbons C9-C24.
- 10 Laboratory report indicates unidentified hydrocarbons C10-C24.
- 11 Laboratory report indicates unidentified hydrocarbons >C16.
- 12 Laboratory report indicates unidentified hydrocarbons C9-C40.
- 13 Laboratory report indicates diesel C9-C24 + unidentified hydrocarbons <C16.
- 14 Laboratory report indicates weathered gasoline C6-C12.
- 15 Laboratory report indicates unidentified hydrocarbons C6-C12.
- 16 Laboratory report indicates hydrocarbon pattern is present in the requested fuel quantitation range but does not resemble the pattern of the requested fuel.
- 17 Laboratory report indicates hydrocarbon pattern is present in the requested fuel quantitation range but does not resemble the pattern of the requested fuel. The pattern more closely resembles that of a heavier hydrocarbon mix.
- 18 BTEX and MTBE by EPA Method 8260.
- 19 Laboratory report indicates the observed sample pattern is not typical of diesel/#2 fuel oil.
- 20 ORC removed from well.

Table 2
Dissolved Oxygen Concentrations
 Chevron Service Station #9-0121
 3026 Lakeshore Avenue
 Oakland, California

WELL ID	DATE	Before Purging (mg/L)	After Purging (mg/L)
MW-1	06/24/00 ¹	5.30	--
	09/07/00 ¹	4.02	--
	12/05/00 ¹	3.86	--
	03/01/01 ¹	3.04	--
	06/04/01 ¹	2.70	--
	09/10/01 ¹	2.40	--
	12/03/01 ¹	0.70	--
	03/04/02 ¹	1.10	--
	05/30/02 ¹	0.90	--
	09/03/02 ¹	1.20	--
	12/09/02 ¹	0.90	--
	03/10/03 ¹	1.00	--
	06/09/03 ¹	0.80	--
	09/08/03 ¹	0.60	--
12/08/03 ¹	2.00	--	

EXPLANATIONS:

(mg/L) = Milligrams per liter

-- = Not Measured

¹ ORC present in well.

Table 3
Groundwater Analytical Results
Chevron Service Station #9-0121
3026 Lakeshore Avenue
Oakland, California

WELL ID/ DATE	Total Alkalinity (ppb)	Ferrous Iron (ppb)	Sulfate (ppb)	Nitrate (ppb)
MW-1 12/28/98	390,000	4,900	<1,000	<1,000
MW-3 12/28/98	980,000	4,500	390,000	<1,000
MW-4 12/28/98	670,000	3,500	6,800	<1,000
MW-5 12/28/98	480,000	15	51,000	<1,000
MW-6 12/28/98	2,400,000	810	110,000	<1,000
MW-7 12/28/98	350,000	12,000	79,000	<1,000
MW-8 12/28/98	1,100,000	45	87,000	<1,000

EXPLANATIONS:

Groundwater laboratory analytical results were compiled from reports prepared by Blaine Tech Services, Inc.

(ppb) = Parts per billion

STANDARD OPERATING PROCEDURE - GROUNDWATER SAMPLING

Gettler-Ryan Inc. field personnel adhere to the following procedures for the collection and handling of groundwater samples prior to analysis by the analytical laboratory. Prior to sample collection, the type of analysis to be performed is determined. Loss prevention of volatile compounds is controlled and sample preservation for subsequent analysis is maintained.

Prior to sampling, the presence or absence of free-phase hydrocarbons is determined using an interface probe. Product thickness, if present, is measured to the nearest 0.01 foot and is noted in the field notes. In addition, all depth to water level measurements are collected with a static water level indicator and are also recorded in the field notes, prior to purging and sampling any wells.

After water levels are collected and prior to sampling, if purging is to occur, each well is purged a minimum of three well casing volumes of water using pre-cleaned pumps (stack, suction, Grundfos), or disposable bailers. Temperature, pH and electrical conductivity are measured a minimum of three times during the purging. Purging continues until these parameters stabilize.

Groundwater samples are collected using disposable bailers. The water samples are transferred from the bailer into appropriate containers. Pre-preserved containers, supplied by analytical laboratories, are used when possible. When pre-preserved containers are not available, the laboratory is instructed to preserve the sample as appropriate. Duplicate samples are collected for the laboratory to use in maintaining quality assurance/quality control standards. The samples are labeled to include the job number, sample identification, collection date and time, analysis, preservation (if any), and the sample collector's initials. The water samples are placed in a cooler, maintained at 4°C for transport to the laboratory. Once collected in the field, all samples are maintained under chain of custody until delivered to the laboratory.

The chain of custody document includes the job number, type of preservation, if any, analysis requested, sample identification, date and time collected, and the sample collector's name. The chain of custody is signed and dated (including time of transfer) by each person who receives or surrenders the samples, beginning with the field personnel and ending with the laboratory personnel.

A laboratory supplied trip blank accompanies each sampling set. For sampling sets greater than 20 samples, 5% trip blanks are included. The trip blank is analyzed for some or all of the same compounds as the groundwater samples.

As requested by ChevronTexaco Company, the purge water and decontamination water generated during sampling activities is transported by IWM to McKittrick Waste Management located in McKittrick, California.



GETTLER - RYAN INC.

WELL MONITORING/SAMPLING FIELD DATA SHEET

Client/Facility #: ChevronTexaco #9-0121
 Site Address: 3026 Lakeshore Avenue
 City: Oakland, CA

Job Number: 386462
 Event Date: 6.16.05 (inclusive)
 Sampler: FT

Well ID: MW-1
 Well Diameter: 2 / 4 in.
 Total Depth: 19.30 ft.
 Depth to Water: 4.60 ft.
14.70 xVF .66 = 963 x3 case volume = Estimated Purge Volume: 29.0 gal.

Date Monitored: 6.16.05 Well Condition: OK

Volume	3/4"= 0.02	1"= 0.04	2"= 0.17	3"= 0.38
Factor (VF)	4"= 0.66	5"= 1.02	6"= 1.50	12"= 5.80

Purge Equipment:

Disposable Bailer _____
 Stainless Steel Bailer _____
 Stack Pump _____
 Suction Pump _____
 Grundfos _____
 Other: _____

Sampling Equipment:

Disposable Bailer _____
 Pressure Bailer _____
 Discrete Bailer _____
 Other: _____

Time Started: _____ (2400 hrs)
 Time Completed: _____ (2400 hrs)
 Depth to Product: _____ ft
 Depth to Water: _____ ft
 Hydrocarbon Thickness: _____ ft
 Visual Confirmation/Description: _____
 Skimmer / Absorbent Sock (circle one)
 Amt Removed from Skimmer: _____ gal
 Amt Removed from Well: _____ gal
 Water Removed: _____
 Product Transferred to: _____

Start Time (purge): 1309 Weather Conditions: RAIN
 Sample Time/Date: 1315 / 6.16.05 Water Color: CLEAR Odor: Yes
 Purging Flow Rate: 2.0 gpm. Sediment Description: _____
 Did well de-water? NO If yes, Time: _____ Volume: _____ gal.

Time (2400 hr.)	Volume (gal.)	pH	Conductivity (umhos/cm)	Temperature (°F)	D.O. (mg/L)	ORP (mV)
<u>1314</u>	<u>9.5</u>	<u>7.05</u>	<u>430</u>	<u>22.4</u>	_____	_____
<u>1319</u>	<u>19.0</u>	<u>6.68</u>	<u>336</u>	<u>22.9</u>	_____	_____
<u>1324</u>	<u>29.0</u>	<u>6.42</u>	<u>311</u>	<u>23.4</u>	_____	_____
_____	_____	_____	_____	_____	_____	_____

LABORATORY INFORMATION

SAMPLE ID	(#) CONTAINER	REFRIG.	PRESERV. TYPE	LABORATORY	ANALYSES
MW-1	6 x vov vial	YES	HCL	LANCASTER	TPH-G(8015)/BTEX+MTBE(8260)/ETHANOL(8260)
	2 x Amber	YES	NP	LANCASTER	TPH-D

COMMENTS:

Add/Replaced Lock: _____

Add/Replaced Plug: _____ Size: _____



GETTLER - RYAN INC.

WELL MONITORING/SAMPLING FIELD DATA SHEET

Client/Facility #: ChevronTexaco #9-0121 Job Number: 386462
 Site Address: 3026 Lakeshore Avenue Event Date: 6-16-05 (inclusive)
 City: Oakland, CA Sampler: FT

Well ID: MW-2A Date Monitored: 6-16-05 Well Condition: SEE PHOTO
 Well Diameter: 2/4 in.
 Total Depth: 16.64 ft.
 Depth to Water: 5.23 ft.
 Volume Factor (VF) table:

Volume	3/4"= 0.02	1"= 0.04	2"= 0.17	3"= 0.38
Factor (VF)	4"= 0.66	5"= 1.02	6"= 1.50	12"= 5.80

 xVF .17 = 1.93 x3 case volume = Estimated Purge Volume: 6.0 gal.

Purge Equipment:
 Disposable Bailer _____
 Stainless Steel Bailer _____
 Stack Pump _____
 Suction Pump _____
 Grundfos _____
 Other: _____

Sampling Equipment:
 Disposable Bailer _____
 Pressure Bailer _____
 Discrete Bailer _____
 Other: _____

Time Started: _____ (2400 hrs)
 Time Completed: _____ (2400 hrs)
 Depth to Product: _____ ft
 Depth to Water: _____ ft
 Hydrocarbon Thickness: _____ ft
 Visual Confirmation/Description: _____
 Skimmer / Absorbant Sock (circle one)
 Amt Removed from Skimmer: _____ gal
 Amt Removed from Well: _____ gal
 Water Removed: _____
 Product Transferred to: _____

Start Time (purge): 1454 Weather Conditions: Rain
 Sample Time/Date: 1509 / 6-16-05 Water Color: LT. gray Odor: yes / strong
 Purging Flow Rate: 2.0 gpm. Sediment Description: S. SILTY
 Did well de-water? NO If yes, Time: _____ Volume: _____ gal.

Time (2400 hr.)	Volume (gal.)	pH	Conductivity (umhos/cm)	Temperature (°F)	D.O. (mg/L)	ORP (mV)
<u>1455</u>	<u>2.0</u>	<u>12.42</u>	<u>1157</u>	<u>20.4</u>	_____	_____
<u>1456</u>	<u>4.0</u>	<u>12.02</u>	<u>1251</u>	<u>19.7</u>	_____	_____
<u>1457</u>	<u>6.0</u>	<u>11.27</u>	<u>1327</u>	<u>19.6</u>	_____	_____
_____	_____	_____	_____	_____	_____	_____

LABORATORY INFORMATION

SAMPLE ID	(#) CONTAINER	REFRIG.	PRESERV. TYPE	LABORATORY	ANALYSES
<u>MW-2A</u>	<u>6</u> x voa vial	YES	HCL	LANCASTER	TPH-G(8015)/BTEX+MTBE(8260)/ETHANOL(8260)
	<u>2</u> x Amber	YES	NP	LANCASTER	TPH-D

COMMENTS: _____

Add/Replaced Lock: _____ Add/Replaced Plug: _____ Size: _____



GETTLER-RYAN INC.

WELL MONITORING/SAMPLING FIELD DATA SHEET

Client/Facility #: ChevronTexaco #9-0121 Job Number: 386462
 Site Address: 3026 Lakeshore Avenue Event Date: 6-16-05 (inclusive)
 City: Oakland, CA Sampler: FT

Well ID: MW-3A Date Monitored: 6-16-05 Well Condition: ok'
 Well Diameter: Ø 1 4 in.
 Total Depth: 18.03 ft.
 Depth to Water: 8.18 ft.
9.85 xVF .17 = 1.67 x3 case volume = Estimated Purge Volume: 5.0 gal.

Volume	3/4"= 0.02	1"= 0.04	2"= 0.17	3"= 0.38
Factor (VF)	4"= 0.66	5"= 1.02	6"= 1.50	12"= 5.80

Purge Equipment:
 Disposable Bailer _____
 Stainless Steel Bailer _____
 Stack Pump ✓
 Suction Pump _____
 Grundfos _____
 Other: _____

Sampling Equipment:
 Disposable Bailer ✓
 Pressure Bailer _____
 Discrete Bailer _____
 Other: _____

Time Started: _____ (2400 hrs)
 Time Completed: _____ (2400 hrs)
 Depth to Product: _____ ft
 Depth to Water: _____ ft
 Hydrocarbon Thickness: _____ ft
 Visual Confirmation/Description: _____
 Skimmer / Absorbant Sock (circle one)
 Amt Removed from Skimmer: _____ gal
 Amt Removed from Well: _____ gal
 Water Removed: _____
 Product Transferred to: _____

Start Time (purge): 1251 Weather Conditions: Rain
 Sample Time/Date: 1534 16-16-05 Water Color: Clear Odor: Yes
 Purging Flow Rate: 1.5 gpm. Sediment Description: _____
 Did well de-water? Yes If yes, Time: 1258 Volume: 3.0 gal.

Time (2400 hr.)	Volume (gal.)	pH	Conductivity (µmhos/cm)	Temperature (°F)	D.O. (mg/L)	ORP (mV)
<u>1252</u>	<u>1.5</u>	<u>7.27</u>	<u>605</u>	<u>20.3</u>		
<u>1253</u>	<u>3.0</u>	<u>6.87</u>	<u>568</u>	<u>19.7</u>		
	<u>5.0</u>					

LABORATORY INFORMATION

SAMPLE ID	(#) CONTAINER	REFRIG.	PRESERV. TYPE	LABORATORY	ANALYSES
<u>MW-3A</u>	<u>6</u> x voa vial	<u>YES</u>	<u>HCL</u>	<u>LANCASTER</u>	<u>TPH-G(8015)/BTEX+MTBE(8260)/ETHANOL(8260)</u>
	<u>2</u> x Amber	<u>YES</u>	<u>NP</u>	<u>LANCASTER</u>	<u>TPH-D</u>

COMMENTS: _____

Add/Replaced Lock: _____ Add/Replaced Plug: _____ Size: _____



GETTLER-RYAN INC.

WELL MONITORING/SAMPLING FIELD DATA SHEET

Client/Facility #: ChevronTexaco #9-0121 Job Number: 386462
 Site Address: 3026 Lakeshore Avenue Event Date: 6.16.05 (inclusive)
 City: Oakland, CA Sampler: FT

Well ID: MW-4A Date Monitored: 6.16.05 Well Condition: 2 of 3 STRIPPED FLANGES
BRAINMAN - KILMAN 8" OD
 Well Diameter: 2 1/4 in.
 Total Depth: 18.52 ft.
 Depth to Water: 6.03 ft.
12.49 xVF .17 = 2.12 x3 case volume = Estimated Purge Volume: 6.0 gal.

Volume	3/4"= 0.02	1"= 0.04	2"= 0.17	3"= 0.38
Factor (VF)	4"= 0.66	5"= 1.02	6"= 1.50	12"= 5.80

Purge Equipment:
 Disposable Bailer _____
 Stainless Steel Bailer _____
 Stack Pump _____
 Suction Pump _____
 Grundfos _____
 Other: _____

Sampling Equipment:
 Disposable Bailer _____
 Pressure Bailer _____
 Discrete Bailer _____
 Other: _____

Time Started: _____ (2400 hrs)
 Time Completed: _____ (2400 hrs)
 Depth to Product: _____ ft
 Depth to Water: _____ ft
 Hydrocarbon Thickness: _____ ft
 Visual Confirmation/Description: _____
 Skimmer / Absorbant Sock (circle one)
 Amt Removed from Skimmer: _____ gal
 Amt Removed from Well: _____ gal
 Water Removed: _____
 Product Transferred to: _____

Start Time (purge): 1419 Weather Conditions: RAIN
 Sample Time/Date: 1436 / 6.16.05 Water Color: CLEAR/YELLOW Odor: YES
 Purging Flow Rate: 2.0 gpm. Sediment Description: _____
 Did well de-water? YES If yes, Time: 1424 Volume: 3.0 gal.

Time (2400 hr.)	Volume (gal.)	pH	Conductivity (umhos/cm)	Temperature (°F)	D.O. (mg/L)	ORP (mV)
<u>1420</u>	<u>2.0</u>	<u>6.39</u>	<u>894</u>	<u>21.4</u>		
	<u>4.0</u>					
	<u>6.0</u>					

LABORATORY INFORMATION

SAMPLE ID	(#) CONTAINER	REFRIG.	PRESERV. TYPE	LABORATORY	ANALYSES
<u>MW-4A</u>	<u>6</u> x voa vial	<u>YES</u>	<u>HCL</u>	<u>LANCASTER</u>	<u>TPH-G(8015)/BTEX+MTBE(8260)/ETHANOL(8260)</u>
	<u>2</u> x Amber	<u>YES</u>	<u>NP</u>	<u>LANCASTER</u>	<u>TPH-D</u>

COMMENTS: _____

Add/Replaced Lock: _____ Add/Replaced Plug: _____ Size: _____



GETTLER - RYAN INC.

WELL MONITORING/SAMPLING FIELD DATA SHEET

Client/Facility #: ChevronTexaco #9-0121 Job Number: 386462
 Site Address: 3026 Lakeshore Avenue Event Date: 6.16.05 (inclusive)
 City: Oakland, CA Sampler: FF

Well ID: MW-5
 Well Diameter: 2 1/4 in.
 Total Depth: 32.80 ft.
 Depth to Water: 11.55 ft.
NA xVF = _____ x3 case volume = Estimated Purge Volume: _____ gal.

Date Monitored: 6.16.05 Well Condition: 2 STRIPPED FLANGES UNIVERSAL 12" BOX

Volume	3/4"= 0.02	1"= 0.04	2"= 0.17	3"= 0.38
Factor (VF)	4"= 0.66	5"= 1.02	6"= 1.50	12"= 5.80

Purge Equipment:
 Disposable Bailer _____
 Stainless Steel Bailer _____
 Stack Pump _____
 Suction Pump _____
 Grundfos _____
 Other: _____

Sampling Equipment:
 Disposable Bailer _____
 Pressure Bailer _____
 Discrete Bailer _____
 Other: _____

Time Started: _____ (2400 hrs)
 Time Completed: _____ (2400 hrs)
 Depth to Product: _____ ft
 Depth to Water: _____ ft
 Hydrocarbon Thickness: _____ ft
 Visual Confirmation/Description: _____
 Skimmer / Absorbant Sock (circle one)
 Amt Removed from Skimmer: _____ gal
 Amt Removed from Well: _____ gal
 Water Removed: _____
 Product Transferred to: _____

Start Time (purge): _____ Weather Conditions: _____
 Sample Time/Date: 6/16/05 Water Color: _____ Odor: _____
 Purging Flow Rate: 1 gpm. Sediment Description: _____
 Did well de-water? _____ If yes, Time: _____ Volume: _____ gal.

Time (2400 hr.)	Volume (gal.)	pH	Conductivity (µmhos/cm)	Temperature (C/F)	D.O. (mg/L)	ORP (mV)
_____	_____	_____	_____	_____	_____	_____
_____	_____	_____	_____	_____	_____	_____
_____	_____	_____	_____	_____	_____	_____
_____	_____	_____	_____	_____	_____	_____

LABORATORY INFORMATION

SAMPLE ID	(#) CONTAINER	REFRIG.	PRESERV. TYPE	LABORATORY	ANALYSES
MW-	x voa vial	YES	HCL	LANCASTER	TPH-G(8015)/BTEX+MTBE(8260)/ETHANOL(8260)
	x Amber	YES	NP	LANCASTER	TPH-D

COMMENTS: MONITORED ONLY

Add/Replaced Lock: _____ Add/Replaced Plug: _____ Size: _____



GETTLER-RYAN INC.

WELL MONITORING/SAMPLING FIELD DATA SHEET

Client/Facility #: ChevronTexaco #9-0121
 Site Address: 3026 Lakeshore Avenue
 City: Oakland, CA

Job Number: 386462
 Event Date: 6.16.05 (inclusive)
 Sampler: FT

Well ID: MW-6
 Well Diameter: 2 1/4 in.
 Total Depth: 18.25 ft.
 Depth to Water: 5.50 ft.

Date Monitored: 6.16.05

Well Condition: 2 STRIPPED FLANGES UNIVERSAL 12" 304

Volume	3/4"= 0.02	1"= 0.04	2"= 0.17	3"= 0.38
Factor (VF)	4"= 0.66	5"= 1.02	6"= 1.50	12"= 5.80

N/A xVF = _____ x3 case volume= Estimated Purge Volume: _____ gal.

Purge Equipment:

Disposable Bailer _____
 Stainless Steel Bailer _____
 Stack Pump _____
 Suction Pump _____
 Grundfos _____
 Other: _____

Sampling Equipment:

Disposable Bailer _____
 Pressure Bailer _____
 Discrete Bailer _____
 Other: _____

Time Started: _____ (2400 hrs)
 Time Completed: _____ (2400 hrs)
 Depth to Product: _____ ft
 Depth to Water: _____ ft
 Hydrocarbon Thickness: _____ ft
 Visual Confirmation/Description: _____
 Skimmer / Absorbant Sock (circle one)
 Amt Removed from Skimmer: _____ gal
 Amt Removed from Well: _____ gal
 Water Removed: _____
 Product Transferred to: _____

Start Time (purge): _____ Weather Conditions: _____
 Sample Time/Date: _____ / _____ Water Color: _____ Odor: _____
 Purging Flow Rate: _____ gpm. Sediment Description: _____
 Did well de-water? _____ If yes, Time: _____ Volume: _____ gal.

Time (2400 hr.)	Volume (gal.)	pH	Conductivity (umhos/cm)	Temperature (C/F)	D.O. (mg/L)	ORP (mV)
_____	_____	_____	_____	_____	_____	_____
_____	_____	_____	_____	_____	_____	_____
_____	_____	_____	_____	_____	_____	_____
_____	_____	_____	_____	_____	_____	_____

LABORATORY INFORMATION

SAMPLE ID	(#) CONTAINER	REFRIG.	PRESERV. TYPE	LABORATORY	ANALYSES
MW-	x voa vial	YES	HCL	LANCASTER	TPH-G(8015)/BTEX+MTBE(8260)/ETHANOL(8260)
	x Amber	YES	NP	LANCASTER	TPH-D

COMMENTS: MONITORED ONLY

Add/Replaced Lock: _____ Add/Replaced Plug: _____ Size: _____



GETTLER - RYAN INC.

WELL MONITORING/SAMPLING FIELD DATA SHEET

Client/Facility #: ChevronTexaco #9-0121
 Site Address: 3026 Lakeshore Avenue
 City: Oakland, CA

Job Number: 386462
 Event Date: 6.16.05 (inclusive)
 Sampler: FT

Well ID: MW-7
 Well Diameter: 2 1/4 in.
 Total Depth: 14.05 ft.
 Depth to Water: NA ft.
NA xVF = _____ x3 case volume = Estimated Purge Volume: _____ gal.

Date Monitored: NA Well Condition: LTL

Volume	3/4" = 0.02	1" = 0.04	2" = 0.17	3" = 0.38
Factor (VF)	4" = 0.66	5" = 1.02	6" = 1.50	12" = 5.80

Purge Equipment:

Disposable Bailer _____
 Stainless Steel Bailer _____
 Stack Pump _____
 Suction Pump _____
 Grundfos _____
 Other: _____

Sampling Equipment:

Disposable Bailer _____
 Pressure Bailer _____
 Discrete Bailer _____
 Other: _____

Time Started: _____ (2400 hrs)
 Time Completed: _____ (2400 hrs)
 Depth to Product: _____ ft
 Depth to Water: _____ ft
 Hydrocarbon Thickness: _____ ft
 Visual Confirmation/Description: _____
 Skimmer / Absorbant Sock (circle one)
 Amt Removed from Skimmer: _____ gal
 Amt Removed from Well: _____ gal
 Water Removed: _____
 Product Transferred to: _____

Start Time (purge): _____ Weather Conditions: _____
 Sample Time/Date: 7/1 Water Color: _____ Odor: _____
 Purging Flow Rate: 7 gpm. Sediment Description: _____
 Did well de-water? _____ If yes, Time: _____ Volume: _____ gal.

Time (2400 hr.)	Volume (gal.)	pH	Conductivity (umhos/cm)	Temperature (C/F)	D.O. (mg/L)	ORP (mV)
_____	_____	_____	_____	_____	_____	_____
_____	_____	_____	_____	_____	_____	_____
_____	_____	_____	_____	_____	_____	_____
_____	_____	_____	_____	_____	_____	_____

LABORATORY INFORMATION

SAMPLE ID	(#) CONTAINER	REFRIG.	PRESERV. TYPE	LABORATORY	ANALYSES
MW-	x voa vial	YES	HCL	LANCASTER	TPH-G(8015)/BTEX+MTBE(8260)/ETHANOL(8260)
	x Amber	YES	NA	LANCASTER	TPH-D

COMMENTS: LTL MAY HAVE BEEN PAVED OVER.

Add/Replaced Lock: _____ Add/Replaced Plug: _____ Size: _____



GETTLER-RYAN INC.

WELL MONITORING/SAMPLING FIELD DATA SHEET

Client/Facility #: ChevronTexaco #9-0121 Job Number: 386462
 Site Address: 3026 Lakeshore Avenue Event Date: 6.16.05 (inclusive)
 City: Oakland, CA Sampler: ET

Well ID: MW- 8 Date Monitored: 6.16.05 Well Condition: 2 STRIPPED FLANGES UNIVERSAL 12" BOX
 Well Diameter: 2 1/4 in. Total Depth: 25.13 ft. Depth to Water: 8.78 ft.
 Volume Factor (VF) table:

3/4" = 0.02	1" = 0.04	2" = 0.17	3" = 0.38
4" = 0.66	5" = 1.02	6" = 1.50	12" = 5.80

 xVF = _____ x3 case volume = Estimated Purge Volume: _____ gal.

Purge Equipment:

Disposable Bailer _____
 Stainless Steel Bailer _____
 Stack Pump _____
 Suction Pump _____
 Grundfos _____
 Other: _____

Sampling Equipment:

Disposable Bailer _____
 Pressure Bailer _____
 Discrete Bailer _____
 Other: _____

Time Started: _____ (2400 hrs)
 Time Completed: _____ (2400 hrs)
 Depth to Product: _____ ft
 Depth to Water: _____ ft
 Hydrocarbon Thickness: _____ ft
 Visual Confirmation/Description: _____
 Skimmer / Absorbant Sock (circle one)
 Amt Removed from Skimmer: _____ gal
 Amt Removed from Well: _____ gal
 Water Removed: _____
 Product Transferred to: _____

Start Time (purge): _____ Weather Conditions: _____
 Sample Time/Date: 6/16/05 Water Color: _____ Odor: _____
 Purging Flow Rate: _____ gpm. Sediment Description: _____
 Did well de-water? _____ If yes, Time: _____ Volume: _____ gal.

Time (2400 hr.)	Volume (gal.)	pH	Conductivity (u mhos/cm)	Temperature (C/F)	D.O. (mg/L)	ORP (mV)
_____	_____	_____	_____	_____	_____	_____
_____	_____	_____	_____	_____	_____	_____
_____	_____	_____	_____	_____	_____	_____
_____	_____	_____	_____	_____	_____	_____

LABORATORY INFORMATION

SAMPLE ID	(#) CONTAINER	REFRIG.	PRESERV. TYPE	LABORATORY	ANALYSES
MW-	x voa vial	YES	HCL	LANCASTER	TPH-G(8015)/BTEX+MTBE(8260)/ETHANOL(8260)
	x Amber	YES	NO	LANCASTER	TPH-D

COMMENTS: MONITORED ONLY

Add/Replaced Lock: _____ Add/Replaced Plug: _____ Size: _____



GETTLER-RYAN INC.

WELL MONITORING/SAMPLING FIELD DATA SHEET

Client/Facility #: ChevronTexaco #9-0121 Job Number: 386462
 Site Address: 3026 Lakeshore Avenue Event Date: 6.16.05 (inclusive)
 City: Oakland, CA Sampler: FT

Well ID: MW-9 Date Monitored: 6.16.05 Well Condition: 1 OF 3 FLOWERS STAINACD
BOATS LOWLY TANK
8" Out
 Well Diameter: 2 1/4 in.
 Total Depth: 15.23 ft.
 Depth to Water: 3.62 ft.
11.61 xVF .17 = 1.97 x3 case volume = Estimated Purge Volume: 6.0 gal.

Volume	3/4"= 0.02	1"= 0.04	2"= 0.17	3"= 0.38
Factor (VF)	4"= 0.66	5"= 1.02	6"= 1.50	12"= 5.80

Purge Equipment:

Disposable Bailer _____
 Stainless Steel Bailer _____
 Stack Pump _____
 Suction Pump _____
 Grundfos _____
 Other: _____

Sampling Equipment:

Disposable Bailer _____
 Pressure Bailer _____
 Discrete Bailer _____
 Other: _____

Time Started: _____ (2400 hrs)
 Time Completed: _____ (2400 hrs)
 Depth to Product: _____ ft
 Depth to Water: _____ ft
 Hydrocarbon Thickness: _____ ft
 Visual Confirmation/Description: _____
 Skimmer / Absorbant Sock (circle one)
 Amt Removed from Skimmer: _____ gal
 Amt Removed from Well: _____ gal
 Water Removed: _____
 Product Transferred to: _____

Start Time (purge): 1351 Weather Conditions: RAIN
 Sample Time/Date: 1407 / 6.16.05 Water Color: CLEAN Odor: Yes
 Purging Flow Rate: 2.0 gpm. Sediment Description: _____
 Did well de-water? No If yes, Time: _____ Volume: _____ gal.

Time (2400 hr.)	Volume (gal.)	pH	Conductivity (umhos/cm)	Temperature (°F)	D.O. (mg/L)	ORP (mV)
<u>1352</u>	<u>2.0</u>	<u>7.24</u>	<u>285</u>	<u>21.1</u>		
<u>1353</u>	<u>4.0</u>	<u>6.60</u>	<u>359</u>	<u>20.5</u>		
<u>1357</u>	<u>6.0</u>	<u>6.45</u>	<u>369</u>	<u>20.6</u>		

LABORATORY INFORMATION

SAMPLE ID	(#) CONTAINER	REFRIG.	PRESERV. TYPE	LABORATORY	ANALYSES
<u>MW-9</u>	<u>6</u> x voa vial	<u>YES</u>	<u>HCL</u>	<u>LANCASTER</u>	<u>TPH-G(8015)/BTEX+MTBE(8260)/ ETHANOL(8260)</u>
	<u>2</u> x Amber	<u>YES</u>	<u>NP</u>	<u>LANCASTER</u>	<u>TPH-D</u>

COMMENTS: SLOW RECOVERY LAST CASE VOLUME

Add/Replaced Lock: _____ Add/Replaced Plug: _____ Size: _____

Chevron California Region Analysis Request/Chain of Custody



062005-03

For Lancaster Laboratories use only
 Acct. #: 10904 Sample #: 4547146-51 SCR#: _____
 948112

Facility #: <u>SS#9-0121-OML GR#386462 Global ID#T0600100328</u> Site Address: <u>3026 LAKESHORE AVENUE, OAKLAND, CA</u> Chevron PM: <u>MI</u> Lead Consultant: <u>CAMBRIARF</u> Consultant/Office: <u>G-R, Inc., 6747 Sierra Court, Suite J, Dublin, Ca. 94568</u> Consultant Prj. Mgr.: <u>Deanna L. Harding (deanna@grinc.com)</u> Consultant Phone #: <u>925-551-7555</u> Fax #: <u>925-551-7899</u> Sampler: <u>FRANK TERMINONI</u> Service Order #: _____ <input type="checkbox"/> Non SAR: _____				Matrix <input type="checkbox"/> Potable <input type="checkbox"/> NPDES <input type="checkbox"/> Water <input type="checkbox"/>		Analyses Requested										Preservative Codes H = HCl T = Thiosulfate N = HNO ₃ B = NaOH S = H ₂ SO ₄ O = Other <input type="checkbox"/> J value reporting needed <input checked="" type="checkbox"/> Must meet lowest detection limits possible for 8260 compounds 8021 MTBE Confirmation <input type="checkbox"/> Confirm highest hit by 8260 <input type="checkbox"/> Confirm all hits by 8260 <input type="checkbox"/> Run ___ oxy s on highest hit <input type="checkbox"/> Run ___ oxy s on all hits									
Sample Identification				Date Collected		Time Collected		Grab Composite		Soil Water Oil Air		Total Number of Containers										Preservation Codes		Comments / Remarks	
QA				6-16-05						W		2 X X										BTEX + MTBE 8260 <input checked="" type="checkbox"/> 8021 TPH 8015 MOD GRO <input type="checkbox"/> Silica Gel Cleanup TPH 8015 MOD DRO <input type="checkbox"/> 8260 Full scan <input type="checkbox"/> Organates <input type="checkbox"/> Lead 7420 <input type="checkbox"/> 7421 ETHANOL (8260)		_____	
MW-1				1335		X				↓		8 X X X										X		_____	
MW-2A				1509		X				↓		8 X X X										X			
MW-3A				1534		X				↓		8 X X X										X			
MW-4A				1436		X				↓		8 X X X										X			
MW-9				1407		X				↓		8 X X X										X			

Turnaround Time Requested (TAT) (please circle)

STD. TAT 72 hour 48 hour
 24 hour 4 day 5 day

Data Package Options (please circle if required)

QC Summary Type I - Full
 Type VI (Raw Data) Coelt Deliverable not needed **EDF/EDD**
 WIP (RWQCB)
 Disk

Relinquished by: <u>Frank Termini</u>	Date: <u>6-16-05</u>	Time: _____	Received by: <u>D. Vano</u>	Date: <u>6/20/05</u>	Time: _____
Relinquished by: <u>D. Vano</u>	Date: <u>6/20/05</u>	Time: <u>1250</u>	Received by: <u>Andreas Arnays</u>	Date: <u>6/20/05</u>	Time: <u>1250</u>
Relinquished by: <u>Andreas Arnays</u>	Date: <u>6/20/05</u>	Time: <u>1530</u>	Received by: <u>FedEx</u>	Date: <u>6/20/05</u>	Time: _____
Relinquished by Commercial Carrier:			Received by:		
UPS <input checked="" type="radio"/> FedEx Other: <u>4 coders</u>	Temperature Upon Receipt: <u>range 1.6 - 2.1 C</u>		Received by: <u>(Pass 30K)</u>		
Custody Seals Intact?			Yes No		



Analysis Report

2425 New Holland Pike, PO Box 12425, Lancaster, PA 17605-2425 • 717-656-2300 Fax: 717-656-2681 • www.lancasterlabs.com

ANALYTICAL RESULTS

Prepared for:

ChevronTexaco
6001 Bollinger Canyon Rd L4310
San Ramon CA 94583

925-842-8582

Prepared by:

Lancaster Laboratories
2425 New Holland Pike
Lancaster, PA 17605-2425

SAMPLE GROUP

The sample group for this submittal is 948112. Samples arrived at the laboratory on Tuesday, June 21, 2005. The PO# for this group is 99011184 and the release number is INGLIS.

Client Description

<u>Client Description</u>	<u>NA</u>	<u>Water</u>
QA-T-050616		
MW-1-W-050616	Grab	Water
MW-2A-W-050616	Grab	Water
MW-3A-W-050616	Grab	Water
MW-4A-W-050616	Grab	Water
MW-9-W-050616	Grab	Water

Lancaster Labs Number

4547146
4547147
4547148
4547149
4547150
4547151

1 COPY TO
ELECTRONIC
COPY TO

Cambria C/O Gettler- Ryan
Gettler-Ryan

Attn: Deanna L. Harding
Attn: Cheryl Hansen



Analysis Report

2425 New Holland Pike, PO Box 12425, Lancaster, PA 17603-2425 • 717-656-2300 Fax: 717-656-2681 • www.lancasterlabs.com

Questions? Contact your Client Services Representative
Megan A Moeller at (717) 656-2300

Respectfully Submitted,

Michele M. Turner

Michele M. Turner
Director



Analysis Report

2425 New Holland Pike, PO Box 12425, Lancaster, PA 17605-2425 • 717-656-2300 Fax: 717-656-2681 • www.lancasterlabs.com

Lancaster Laboratories Sample No. WW 4547146

QA-T-050616 NA Water GRD
Facility# 90121 Job# 386462
3026 Lakeshore - Oakland T0600100328 QA
Collected: 06/16/2005

Account Number: 10904

Submitted: 06/21/2005 08:50
Reported: 07/02/2005 at 00:05
Discard: 08/02/2005

ChevronTexaco
6001 Bollinger Canyon Rd L4310
San Ramon CA 94583

3026T

CAT No.	Analysis Name	CAS Number	As Received Result	As Received Method Detection Limit	Units	Dilution Factor
01728	TPH-GRO - Waters The reported concentration of TPH-GRO does not include MTBE or other gasoline constituents eluting prior to the C6 (n-hexane) TPH-GRO range start time.	n.a.	N.D.	50.	ug/l	1
06054	BTEX+MTBE by 8260B					
02010	Methyl Tertiary Butyl Ether	1634-04-4	N.D.	0.5	ug/l	1
05401	Benzene	71-43-2	N.D.	0.5	ug/l	1
05407	Toluene	108-88-3	N.D.	0.5	ug/l	1
05415	Ethylbenzene	100-41-4	N.D.	0.5	ug/l	1
06310	Xylene (Total)	1330-20-7	N.D.	0.5	ug/l	1

State of California Lab Certification No. 2116

Laboratory Chronicle

CAT No.	Analysis Name	Method	Trial#	Analysis Date and Time	Analyst	Dilution Factor
01728	TPH-GRO - Waters	N. CA LUFT Gasoline Method	1	06/28/2005 15:02	K. Robert Caulfeild-James	1
06054	BTEX+MTBE by 8260B	SW-846 8260B	1	06/27/2005 10:17	Dawn M Harle	1
01146	GC VOA Water Prep	SW-846 5030B	1	06/28/2005 15:02	K. Robert Caulfeild-James	1
01163	GC/MS VOA Water Prep	SW-846 5030B	1	06/27/2005 10:17	Dawn M Harle	n.a.



Analysis Report

2425 New Holland Pike, PO Box 12425, Lancaster, PA 17605-2425 • 717-656-2300 Fax: 717-656-2681 • www.lancasterlabs.com

Page 1 of 1

Lancaster Laboratories Sample No. WW 4547147

MW-1-W-050616 Grab Water GRD
 Facility# 90121 Job# 386462
 3026 Lakeshore - Oakland T0600100328 MW-1
 Collected: 06/16/2005 13:35 by FT

Account Number: 10904

Submitted: 06/21/2005 08:50
 Reported: 07/02/2005 at 00:05
 Discard: 08/02/2005

ChevronTexaco
 6001 Bollinger Canyon Rd L4310
 San Ramon CA 94583

30261

CAT No.	Analysis Name	CAS Number	As Received Result	As Received Method Detection Limit	Units	Dilution Factor
01728	TPH-GRO - Waters The reported concentration of TPH-GRO does not include MTBE or other gasoline constituents eluting prior to the C6 (n-hexane) TPH-GRO range start time. An elevated surrogate recovery was observed. The analysis was repeated and an elevated surrogate recovery was again observed indicating a significant matrix effect.	n.a.	3,600.	50.	ug/l	1
06609	TPH-DRO CALUFT(Waters)	n.a.	1,600.	150.	ug/l	5
01594	BTEX+5 Oxygenates+EDC+EDB+ETOH					
01587	Ethanol	64-17-5	N.D.	50.	ug/l	1
02010	Methyl Tertiary Butyl Ether	1634-04-4	69.	0.5	ug/l	1
05401	Benzene	71-43-2	210.	3.	ug/l	5
05407	Toluene	108-88-3	11.	0.5	ug/l	1
05415	Ethylbenzene	100-41-4	33.	0.5	ug/l	1
06310	Xylene (Total)	1330-20-7	12.	0.5	ug/l	1

State of California Lab Certification No. 2116

Laboratory Chronicle

CAT No.	Analysis Name	Method	Trial#	Analysis Date and Time	Analyst	Dilution Factor
01728	TPH-GRO - Waters	N. CA LUFT Gasoline	1	06/28/2005 16:57	K. Robert Caulfeild-James	1
06609	TPH-DRO CALUFT(Waters)	Method CALUFT-DRO/8015B, Modified	1	06/25/2005 22:19	Tracy A Cole	5
01594	BTEX+5 Oxygenates+EDC+EDB+ETOH	SW-846 8260B	1	06/25/2005 00:49	Dawn M Harle	1
01594	BTEX+5 Oxygenates+EDC+EDB+ETOH	SW-846 8260B	1	06/25/2005 01:13	Dawn M Harle	5
01146	GC VOA Water Prep	SW-846 5030B	1	06/28/2005 16:57	K. Robert Caulfeild-James	1
01163	GC/MS VOA Water Prep	SW-846 5030B	1	06/25/2005 00:49	Dawn M Harle	n.a.
01163	GC/MS VOA Water Prep	SW-846 5030B	2	06/25/2005 01:13	Dawn M Harle	n.a.
02135	Extraction - DRO Water Special	TPH by CA LUFT	1	06/22/2005 07:15	Sarah B Pennell	1



Analysis Report

2425 New Holland Pike, PO Box 12425, Lancaster, PA 17605-2425 • 717-656-2300 Fax: 717-656-2681 • www.lancasterlabs.com

Page 1 of 1

Lancaster Laboratories Sample No. **WW 4547148**

MW-2A-W-050616 **Grab Water**
 Facility# 90121 Job# 386462 **GRD**
 3026 Lakeshore - Oakland T0600100328 MW-2A
 Collected: 06/16/2005 15:09 by FT

Account Number: 10904

Submitted: 06/21/2005 08:50
 Reported: 07/02/2005 at 00:05
 Discard: 08/02/2005

ChevronTexaco
 6001 Bollinger Canyon Rd L4310
 San Ramon CA 94583

30262

CAT No.	Analysis Name	CAS Number	As Received Result	As Received Method Detection Limit	Units	Dilution Factor
01728	TPH-GRO - Waters	n.a.	380.	50.	ug/l	1
	The reported concentration of TPH-GRO does not include MTBE or other gasoline constituents eluting prior to the C6 (n-hexane) TPH-GRO range start time.					
06609	TPH-DRO CALUFT (Waters)	n.a.	3,000.	150.	ug/l	5
01594	BTEX+5 Oxygenates+EDC+EDB+ETOH					
01587	Ethanol	64-17-5	N.D.	500.	ug/l	10
02010	Methyl Tertiary Butyl Ether	1634-04-4	5,500.	25.	ug/l	50
05401	Benzene	71-43-2	N.D.	5.	ug/l	10
05407	Toluene	108-88-3	N.D.	5.	ug/l	10
05415	Ethylbenzene	100-41-4	N.D.	5.	ug/l	10
06310	Xylene (Total)	1330-20-7	N.D.	5.	ug/l	10
	Due to the level of methyl tertiary butyl ether, the reporting limits for all GC/MS volatile compounds were raised.					

State of California Lab Certification No. 2116

Laboratory Chronicle

CAT No.	Analysis Name	Method	Trial#	Analysis Date and Time	Analyst	Dilution Factor
01728	TPH-GRO - Waters	N. CA LUFT Gasoline	1	06/28/2005 18:52	K. Robert Caulfeild-James	1
06609	TPH-DRO CALUFT (Waters)	Method CALUFT-DRO/8015B, Modified	1	06/25/2005 23:31	Tracy A Cole	5
01594	BTEX+5	SW-846 8260B	1	06/27/2005 21:23	Dawn M Harle	10
01594	Oxygenates+EDC+EDB+ETOH	SW-846 8260B	1	06/27/2005 21:47	Dawn M Harle	50
01146	BTEX+5	SW-846 5030B	1	06/28/2005 18:52	K. Robert Caulfeild-James	1
01146	Oxygenates+EDC+EDB+ETOH	SW-846 5030B	1	06/27/2005 21:23	Dawn M Harle	n.a.
01163	GC/MS VOA Water Prep	SW-846 5030B	2	06/27/2005 21:47	Dawn M Harle	n.a.
02135	GC/MS VOA Water Prep	TPH by CA LUFT	1	06/22/2005 07:15	Sarah B Pennell	1
	Extraction - DRO Water Special					



Analysis Report

2425 New Holland Pike, PO Box 12425, Lancaster, PA 17605-2425 • 717-656-2300 Fax: 717-656-2681 • www.lancasterlabs.com

Page 1 of 1

Lancaster Laboratories Sample No. WW 4547149

MW-3A-W-050616 Grab Water
 Facility# 90121 Job# 386462 GRD
 3026 Lakeshore - Oakland T0600100328 MW-3A
 Collected: 06/16/2005 15:34 by FT

Account Number: 10904

Submitted: 06/21/2005 08:50
 Reported: 07/02/2005 at 00:05
 Discard: 08/02/2005

ChevronTexaco
 6001 Bollinger Canyon Rd L4310
 San Ramon CA 94583

30263

CAT No.	Analysis Name	CAS Number	As Received Result	As Received Method Detection Limit	Units	Dilution Factor
01728	TPH-GRO - Waters	n.a.	N.D.	50.	ug/l	1
	The reported concentration of TPH-GRO does not include MTBE or other gasoline constituents eluting prior to the C6 (n-hexane) TPH-GRO range start time.					
06609	TPH-DRO CALUFT(Waters)	n.a.	590.	50.	ug/l	1
01594	BTEX+5 Oxygenates+EDC+EDB+ETOH					
01587	Ethanol	64-17-5	N.D.	50.	ug/l	1
02010	Methyl Tertiary Butyl Ether	1634-04-4	2.	0.5	ug/l	1
05401	Benzene	71-43-2	N.D.	0.5	ug/l	1
05407	Toluene	108-88-3	N.D.	0.5	ug/l	1
05415	Ethylbenzene	100-41-4	N.D.	0.5	ug/l	1
06310	Xylene (Total)	1330-20-7	N.D.	0.5	ug/l	1

State of California Lab Certification No. 2116

Laboratory Chronicle

CAT No.	Analysis Name	Method	Trial#	Analysis Date and Time	Analyst	Dilution Factor
01728	TPH-GRO - Waters	N. CA LUFT Gasoline Method	1	06/28/2005 17:26	K. Robert Caulfeild-James	1
06609	TPH-DRO CALUFT(Waters)	CALUFT-DRO/8015B, Modified	1	06/25/2005 13:57	Tracy A Cole	1
01594	BTEX+5 Oxygenates+EDC+EDB+ETOH	SW-846 8260B	1	06/27/2005 22:11	Dawn M Harle	1
01146	GC VOA Water Prep	SW-846 5030B	1	06/28/2005 17:26	K. Robert Caulfeild-James	1
01163	GC/MS VOA Water Prep	SW-846 5030B	1	06/27/2005 22:11	Dawn M Harle	n.a.
02135	Extraction - DRO Water Special	TPH by CA LUFT	1	06/22/2005 07:15	Sarah B Pennell	1

Lancaster Laboratories Sample No. **WW 4547150**

MW-4A-W-050616 Grab Water
 Facility# 90121 Job# 386462 GRD
 3026 Lakeshore - Oakland T0600100328 MW-4A
 Collected: 06/16/2005 14:36 by FT

Account Number: 10904

Submitted: 06/21/2005 08:50
 Reported: 07/02/2005 at 00:05
 Discard: 08/02/2005

ChevronTexaco
 6001 Bollinger Canyon Rd L4310
 San Ramon CA 94583

30264

CAT No.	Analysis Name	CAS Number	As Received Result	As Received Method Detection Limit	Units	Dilution Factor
01728	TPH-GRO - Waters	n.a.	1,000.	50.	ug/l	1
	The reported concentration of TPH-GRO does not include MTBE or other gasoline constituents eluting prior to the C6 (n-hexane) TPH-GRO range start time.					
06609	TPH-DRO CALUFT(Waters)	n.a.	3,600.	150.	ug/l	5
01594	BTEX+5 Oxygenates+EDC+EDB+ETOH					
01587	Ethanol	64-17-5	N.D.	250.	ug/l	5
02010	Methyl Tertiary Butyl Ether	1634-04-4	3,200.	13.	ug/l	25
05401	Benzene	71-43-2	3.	3.	ug/l	5
05407	Toluene	108-88-3	5.	3.	ug/l	5
05415	Ethylbenzene	100-41-4	3.	3.	ug/l	5
06310	Xylene (Total)	1330-20-7	6.	3.	ug/l	5
	Due to the level of methyl tertiary butyl ether, the reporting limits for all GC/MS volatile compounds were raised.					

State of California Lab Certification No. 2116

Laboratory Chronicle

CAT No.	Analysis Name	Method	Trial#	Analysis Date and Time	Analyst	Dilution Factor
01728	TPH-GRO - Waters	N. CA LUFT Gasoline	1	06/28/2005 18:23	K. Robert Caulfeild-James	1
06609	TPH-DRO CALUFT(Waters)	Method CALUFT-DRO/8015B, Modified	1	06/25/2005 22:43	Tracy A Cole	5
01594	BTEX+5 Oxygenates+EDC+EDB+ETOH	SW-846 8260B	1	06/27/2005 22:35	Dawn M Harle	5
01594	BTEX+5 Oxygenates+EDC+EDB+ETOH	SW-846 8260B	1	06/27/2005 22:59	Dawn M Harle	25
01146	GC VOA Water Prep	SW-846 5030B	1	06/28/2005 18:23	K. Robert Caulfeild-James	1
01163	GC/MS VOA Water Prep	SW-846 5030B	1	06/27/2005 22:35	Dawn M Harle	n.a.
01163	GC/MS VOA Water Prep	SW-846 5030B	2	06/27/2005 22:59	Dawn M Harle	n.a.
02135	Extraction - DRO Water Special	TPH by CA LUFT	1	06/22/2005 07:15	Sarah B Pennell	1



Analysis Report

2425 New Holland Pike, PO Box 12425, Lancaster, PA 17605-2425 • 717-656-2300 Fax: 717-656-2681 • www.lancasterlabs.com

Page 1 of 1

Lancaster Laboratories Sample No. WW 4547151

MW-9-W-050616 Grab Water GRD
 Facility# 90121 Job# 386462
 3026 Lakeshore - Oakland T0600100328 MW-9
 Collected: 06/16/2005 14:07 by FT

Account Number: 10904

Submitted: 06/21/2005 08:50
 Reported: 07/02/2005 at 00:05
 Discard: 08/02/2005

ChevronTexaco
 6001 Bollinger Canyon Rd L4310
 San Ramon CA 94583

30269

CAT No.	Analysis Name	CAS Number	As Received Result	As Received Method Detection Limit	Units	Dilution Factor
01728	TPH-GRO - Waters The reported concentration of TPH-GRO does not include MTBE or other gasoline constituents eluting prior to the C6 (n-hexane) TPH-GRO range start time.	n.a.	2,300.	50.	ug/l	1
06609	TPH-DRO CALUFT(Waters)	n.a.	1,600.	150.	ug/l	5
01594	BTEX+5 Oxygenates+EDC+EDB+ETOH					
01587	Ethanol	64-17-5	N.D.	50.	ug/l	1
02010	Methyl Tertiary Butyl Ether	1634-04-4	28.	0.5	ug/l	1
05401	Benzene	71-43-2	30.	0.5	ug/l	1
05407	Toluene	108-88-3	2.	0.5	ug/l	1
05415	Ethylbenzene	100-41-4	2.	0.5	ug/l	1
06310	Xylene (Total)	1330-20-7	3.	0.5	ug/l	1

State of California Lab Certification No. 2116

Laboratory Chronicle

CAT No.	Analysis Name	Method	Analysis		Analyst	Dilution Factor
			Trial#	Date and Time		
01728	TPH-GRO - Waters	N. CA LUFT Gasoline	1	06/28/2005 17:54	K. Robert Caulfeild-James	1
06609	TPH-DRO CALUFT(Waters)	Method CALUFT-DRO/8015B, Modified	1	06/25/2005 23:07	Tracy A Cole	5
01594	BTEX+5 Oxygenates+EDC+EDB+ETOH	SW-846 8260B	1	06/28/2005 09:21	Dawn M Harle	1
01146	GC VOA Water Prep	SW-846 5030B	1	06/28/2005 17:54	K. Robert Caulfeild-James	1
01163	GC/MS VOA Water Prep	SW-846 5030B	1	06/28/2005 09:21	Dawn M Harle	n.a.
02135	Extraction - DRO Water Special	TPH by CA LUFT	1	06/22/2005 07:15	Sarah B Pennell	1

Quality Control Summary

 Client Name: ChevronTexaco
 Reported: 07/02/05 at 12:05 AM

Group Number: 948112

Matrix QC may not be reported if site-specific QC samples were not submitted. In these situations, to demonstrate precision and accuracy at a batch level, a LCS/LCSD was performed, unless otherwise specified in the method.

Laboratory Compliance Quality Control

Analysis Name	Blank Result	Blank MDL	Report Units	LCS %REC	LCSD %REC	LCS/LCSD Limits	RPD	RPD Max
Batch number: 051720024A TPH-DRO CALUFT (Waters)	N.D.	50.	ug/l	85	84	64-125	1	20
Batch number: 05179A16A TPH-GRO - Waters	N.D.	50.	ug/l	90	91	70-130	1	30
Batch number: Z051753AA	N.D.	50.	ug/l	97		30-155		
Ethanol	N.D.	0.5	ug/l	90		77-127		
Methyl Tertiary Butyl Ether	N.D.	0.5	ug/l	90		85-117		
Benzene	N.D.	0.5	ug/l	92		85-115		
Toluene	N.D.	0.5	ug/l	93		82-119		
Ethylbenzene	N.D.	0.5	ug/l	94		83-113		
Xylene (Total)	N.D.	0.5	ug/l	94				
Batch number: Z051782AA	N.D.	0.5	ug/l	93		77-127		
Methyl Tertiary Butyl Ether	N.D.	0.5	ug/l	91		85-117		
Benzene	N.D.	0.5	ug/l	92		85-115		
Toluene	N.D.	0.5	ug/l	92		82-119		
Ethylbenzene	N.D.	0.5	ug/l	92		83-113		
Xylene (Total)	N.D.	0.5	ug/l	92				
Batch number: Z051783AA	N.D.	50.	ug/l	93		30-155		
Ethanol	N.D.	0.5	ug/l	88		77-127		
Methyl Tertiary Butyl Ether	N.D.	0.5	ug/l	92		85-117		
Benzene	N.D.	0.5	ug/l	94		85-115		
Toluene	N.D.	0.5	ug/l	94		82-119		
Ethylbenzene	N.D.	0.5	ug/l	94		83-113		
Xylene (Total)	N.D.	0.5	ug/l	93				
Batch number: Z051783AB	N.D.	50.	ug/l	93		30-155		
Ethanol	N.D.	0.5	ug/l	88		77-127		
Methyl Tertiary Butyl Ether	N.D.	0.5	ug/l	92		85-117		
Benzene	N.D.	0.5	ug/l	94		85-115		
Toluene	N.D.	0.5	ug/l	94		82-119		
Ethylbenzene	N.D.	0.5	ug/l	94		83-113		
Xylene (Total)	N.D.	0.5	ug/l	93				

Sample Matrix Quality Control

Analysis Name	MS %REC	MSD %REC	MS/MSD Limits	RPD	RPD MAX	BKG Conc	DUP Conc	DUP RPD	Dup RPD Max
---------------	---------	----------	---------------	-----	---------	----------	----------	---------	-------------

*- Outside of specification

- (1) The result for one or both determinations was less than five times the LOQ.
- (2) The background result was more than four times the spike added.

Quality Control Summary

 Client Name: ChevronTexaco
 Reported: 07/02/05 at 12:05 AM

Group Number: 948112

Sample Matrix Quality Control

<u>Analysis Name</u>	<u>MS %REC</u>	<u>MSD %REC</u>	<u>MS/MSD Limits</u>	<u>RPD</u>	<u>RPD MAX</u>	<u>BKG Conc</u>	<u>DUP Conc</u>	<u>DUP RPD</u>	<u>Dup RPD Max</u>
Batch number: 05179A16A TPH-GRO - Waters	102		63-154						
Batch number: Z051753AA	Sample number(s): 4547147								
Ethanol	108	112	26-153	4	30				
Methyl Tertiary Butyl Ether	94	98	69-134	3	30				
Benzene	98	102	83-128	3	30				
Toluene	99	102	83-127	3	30				
Ethylbenzene	99	102	82-129	4	30				
Xylene (Total)	98	102	82-130	4	30				
Batch number: Z051782AA	Sample number(s): 4547146								
Methyl Tertiary Butyl Ether	86	94	69-134	8	30				
Benzene	93	101	83-128	8	30				
Toluene	95	103	83-127	8	30				
Ethylbenzene	94	101	82-129	7	30				
Xylene (Total)	93	100	82-130	7	30				
Batch number: Z051783AA	Sample number(s): 4547148-4547150								
Ethanol	116	110	26-153	5	30				
Methyl Tertiary Butyl Ether	100	97	69-134	2	30				
Benzene	102	101	83-128	1	30				
Toluene	103	101	83-127	2	30				
Ethylbenzene	102	101	82-129	1	30				
Xylene (Total)	104	102	82-130	2	30				
Batch number: Z051783AB	Sample number(s): 4547151								
Ethanol	116	110	26-153	5	30				
Methyl Tertiary Butyl Ether	100	97	69-134	2	30				
Benzene	102	101	83-128	1	30				
Toluene	103	101	83-127	2	30				
Ethylbenzene	102	101	82-129	1	30				
Xylene (Total)	104	102	82-130	2	30				

Surrogate Quality Control

 Analysis Name: TPH-DRO CALUFT(Waters)
 Batch number: 051720024A
 Orthoterphenyl

4547147	91
4547148	126
4547149	124
4547150	131
4547151	93
Blank	92
LCS	115
LCSD	115

Limits: 52-134

Analysis Name: TPH-GRO - Waters

*- Outside of specification

- (1) The result for one or both determinations was less than five times the LOQ.
- (2) The background result was more than four times the spike added.

Quality Control Summary

Client Name: ChevronTexaco
Reported: 07/02/05 at 12:05 AM

Group Number: 948112

Surrogate Quality Control

Batch number: 05179A16A
Trifluorotoluene-F

4547146	97
4547147	170*
4547148	117
4547149	98
4547150	118
4547151	134
Blank	96
LCS	97
LCSD	99
MS	102

Limits: 70-142

Analysis Name: BTEX+5 Oxygenates+EDC+EDB+ETOH
Batch number: Z051753AA

	Dibromofluoromethane	1,2-Dichloroethane-d4	Toluene-d8	4-Bromofluorobenzene
4547147	90	89	97	95
Blank	92	90	95	88
LCS	91	91	95	93
MS	91	92	95	92
MSD	91	91	94	92

Limits: 81-120 82-112 85-112 83-113

Analysis Name: BTEX+MTBE by 8260B
Batch number: Z051782AA

	Dibromofluoromethane	1,2-Dichloroethane-d4	Toluene-d8	4-Bromofluorobenzene
4547146	97	94	102	92
Blank	97	95	101	92
LCS	98	96	101	96
MS	98	93	101	94
MSD	99	92	101	95

Limits: 81-120 82-112 85-112 83-113

Analysis Name: BTEX+5 Oxygenates+EDC+EDB+ETOH
Batch number: Z051783AA

	Dibromofluoromethane	1,2-Dichloroethane-d4	Toluene-d8	4-Bromofluorobenzene
4547148	92	90	94	89
4547149	90	91	95	90
4547150	90	90	96	91
Blank	92	91	94	87
LCS	89	90	96	89
MS	92	88	93	90
MSD	92	88	93	90

Limits: 81-120 82-112 85-112 83-113

Analysis Name: BTEX+5 Oxygenates+EDC+EDB+ETOH
Batch number: Z051783AB

	Dibromofluoromethane	1,2-Dichloroethane-d4	Toluene-d8	4-Bromofluorobenzene
--	----------------------	-----------------------	------------	----------------------

*- Outside of specification

- (1) The result for one or both determinations was less than five times the LOQ.
- (2) The background result was more than four times the spike added.

Quality Control Summary

Client Name: ChevronTexaco
Reported: 07/02/05 at 12:05 AM

Group Number: 948112

Surrogate Quality Control

4547151	91	88	92	96
Blank	93	90	93	87
LCS	89	90	96	89
MS	92	88	93	90
MSD	92	88	93	90
Limits:	81-120	82-112	85-112	83-113

*- Outside of specification

- (1) The result for one or both determinations was less than five times the LOQ.
- (2) The background result was more than four times the spike added.

Explanation of Symbols and Abbreviations

The following defines common symbols and abbreviations used in reporting technical data:

N.D.	none detected	BMQL	Below Minimum Quantitation Level
TNTC	Too Numerous To Count	MPN	Most Probable Number
IU	International Units	CP Units	cobalt-chloroplatinate units
umhos/cm	micromhos/cm	NTU	nephelometric turbidity units
C	degrees Celsius	F	degrees Fahrenheit
meq	milliequivalents	lb.	pound(s)
g	gram(s)	kg	kilogram(s)
ug	microgram(s)	mg	milligram(s)
ml	milliliter(s)	l	liter(s)
m3	cubic meter(s)	ul	microliter(s)
<	less than - The number following the sign is the <u>limit of quantitation</u> , the smallest amount of analyte which can be reliably determined using this specific test.		
>	greater than		
J	estimated value - The result is \geq the Method Detection Limit (MDL) and $<$ the Limit of Quantitation (LOQ).		
ppm	parts per million - One ppm is equivalent to one milligram per kilogram (mg/kg), or one gram per million grams. For aqueous liquids, ppm is usually taken to be equivalent to milligrams per liter (mg/l), because one liter of water has a weight very close to a kilogram. For gases or vapors, one ppm is equivalent to one microliter of gas per liter of gas.		
ppb	parts per billion		
Dry weight basis	Results printed under this heading have been adjusted for moisture content. This increases the analyte weight concentration to approximate the value present in a similar sample without moisture. All other results are reported on an as-received basis.		

U.S. EPA CLP Data Qualifiers:

Organic Qualifiers	Inorganic Qualifiers
A TIC is a possible aldol-condensation product	B Value is $<$ CRDL, but \geq IDL
B Analyte was also detected in the blank	E Estimated due to interference
C Pesticide result confirmed by GC/MS	M Duplicate injection precision not met
D Compound quantitated on a diluted sample	N Spike sample not within control limits
E Concentration exceeds the calibration range of the instrument	S Method of standard additions (MSA) used for calculation
N Presumptive evidence of a compound (TICs only)	U Compound was not detected
P Concentration difference between primary and confirmation columns $>$ 25%	W Post digestion spike out of control limits
U Compound was not detected	* Duplicate analysis not within control limits
X,Y,Z Defined in case narrative	+ Correlation coefficient for MSA $<$ 0.995

Analytical test results for methods listed on the laboratories' accreditation scope meet all requirements of NELAC unless otherwise noted under the individual analysis.

Measurement uncertainty values, as applicable, are available upon request.

Tests results relate only to the sample tested. Clients should be aware that a critical step in a chemical or microbiological analysis is the collection of the sample. Unless the sample analyzed is truly representative of the bulk of material involved, the test results will be meaningless. If you have questions regarding the proper techniques of collecting samples, please contact us. We cannot be held responsible for sample integrity, however, unless sampling has been performed by a member of our staff. This report shall not be reproduced except in full, without the written approval of the laboratory.

WARRANTY AND LIMITS OF LIABILITY - In accepting analytical work, we warrant the accuracy of test results for the sample as submitted. THE FOREGOING EXPRESS WARRANTY IS EXCLUSIVE AND IS GIVEN IN LIEU OF ALL OTHER WARRANTIES, EXPRESSED OR IMPLIED. WE DISCLAIM ANY OTHER WARRANTIES, EXPRESSED OR IMPLIED, INCLUDING A WARRANTY OF FITNESS FOR PARTICULAR PURPOSE AND WARRANTY OF MERCHANTABILITY. IN NO EVENT SHALL LANCASTER LABORATORIES BE LIABLE FOR INDIRECT, SPECIAL, CONSEQUENTIAL, OR INCIDENTAL DAMAGES INCLUDING, BUT NOT LIMITED TO, DAMAGES FOR LOSS OF PROFIT OR GOODWILL REGARDLESS OF (A) THE NEGLIGENCE (EITHER SOLE OR CONCURRENT) OF LANCASTER LABORATORIES AND (B) WHETHER LANCASTER LABORATORIES HAS BEEN INFORMED OF THE POSSIBILITY OF SUCH DAMAGES. We accept no legal responsibility for the purposes for which the client uses the test results. No purchase order or other order for work shall be accepted by Lancaster Laboratories which includes any conditions that vary from the Standard Terms and Conditions of Lancaster Laboratories and we hereby object to any conflicting terms contained in any acceptance or order submitted by client.