



REMEDIATION SERVICE, INT'L.

2060 KNOLL DRIVE, SUITE 200, VENTURA, CALIFORNIA 93003
(805) 644-5892 • FAX (805) 654-0720

ALCO
HAZMAT
94 JAN 24 PM 2:16

January 18, 1994

Ms. Eva Chu
Hazardous Materials Specialist
Alameda County Health Care Services Agency
Department of Environmental Health
80 Swan Way, Room 200
Oakland, CA 94621

RE: Amendment to Workplan dated January 3, 1994 for Desert Petroleum Station
No.795, 2008 First St., Livermore, CA 94550 StID 1689

Dear Ms. Chu:

This letter will confirm the changes in the Workplan that we mutually agreed upon in discussion on 1/12/94. The changes included the addition of one additional groundwater monitoring well MW-3 in the northwest corner of the property. As you indicated in our discussion, this well is necessary because of strong evidence of historical and/or present groundwater gradient in this direction and its proximity to the former UST location.

Attached is the revised plot plan showing the changes.

Thank you for your expeditious review of the previously submitted documents, and your willingness and help in our endeavors to assess and mitigate in an efficient and cost-effective manner. If you have any further questions please contact me at 644-5892

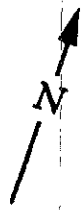
Sincerely,

Richard W. Pilat
Senior Engineer
Program Director

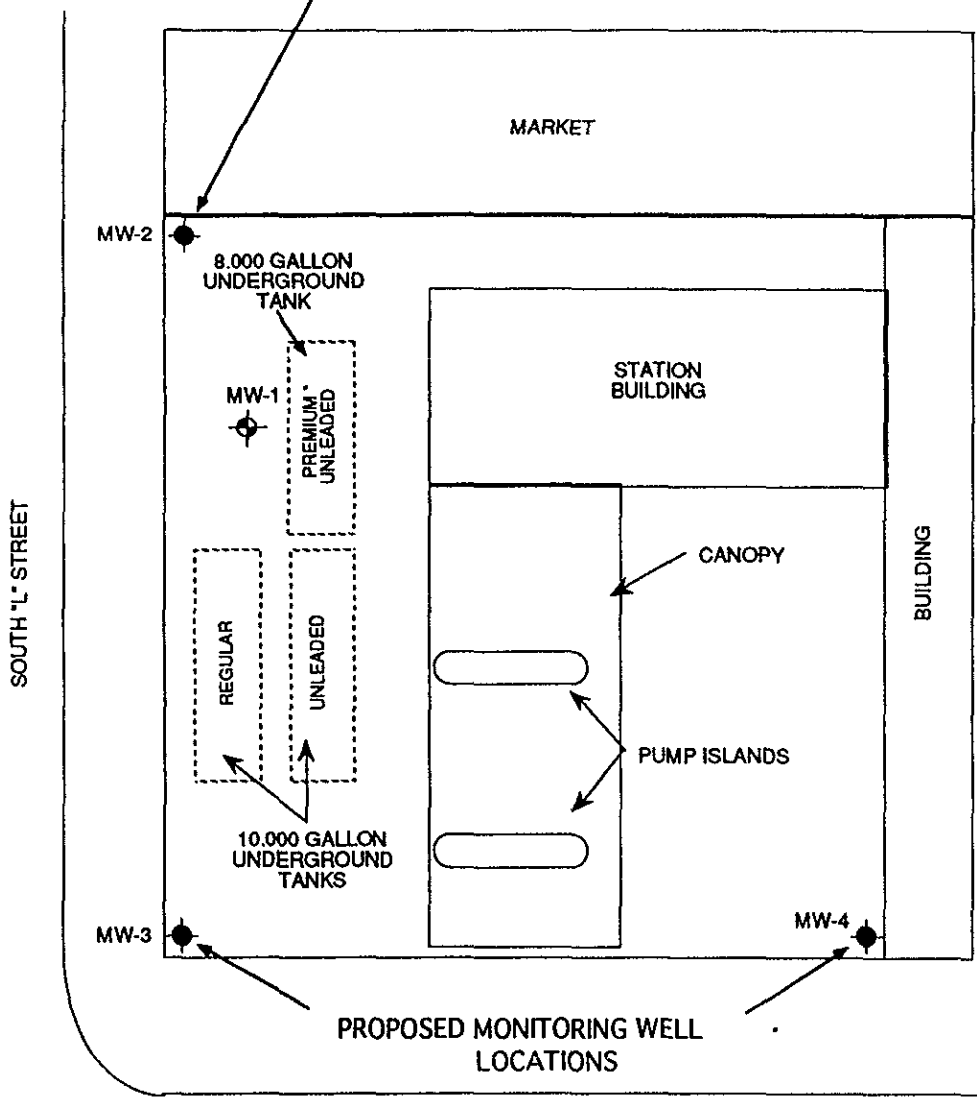
Enc.

pc: Mr. John Rutherford
Desert Petroleum, Inc.
P.O. Box 1601
Oxnard, CA 93003



Mr. Sumadhu Arigala
CRWQCB
2101 Webster St., #500
Oakland, CA 94612




PROPOSED MONITORING WELL LOCATION



LEGEND

-  MONITORING WELL LOCATION
-  PROPOSED MONITORING WELL LOCATION



DESERT PETROLEUM, INC.
DESERT PETROLEUM STATION #795 2008 FIRST STREET, LIVERMORE, CA 94550
FIGURE 2: PLOT PLAN
RSI REMEDIATION SERVICE, INT'L.