



RECEIVED

11:12 am, Aug 18, 2011
Alameda County
Environmental Health

Dave Patten
Project Manager
Marketing Business Unit

**Chevron Environmental
Management Company**
6111 Bollinger Canyon Road
San Ramon, CA 94583
Tel (925) 543-1740
Fax (925) 543-2324
drpatten@chevron.com

Alameda County Health Care Services
1131 Harbor Bay Parkway, Suite 250
Alameda, CA 94502-6577

Re: Chevron Service Station No. 9-3322
7225 Bancroft Avenue
Oakland, CA

I have reviewed the attached report dated August 16, 2011.

I agree with the conclusions and recommendations presented in the referenced report. The information in this report is accurate to the best of my knowledge and all local Agency/Regional Board guidelines have been followed. This report was prepared by Conestoga-Rovers & Associates, upon whose assistance and advice I have relied.

This letter is submitted pursuant to the requirements of California Water Code Section 13267(b)(1) and the regulating implementation entitled Appendix A pertaining thereto.

I declare under penalty of perjury that the foregoing is true and correct to the best of my knowledge.

Sincerely,

Dave Patten
Project Manager

Attachment: Report



**CONESTOGA-ROVERS
& ASSOCIATES**

5900 Hollis Street, Suite A
Emeryville, California 94608
Telephone: (510) 420-0700 Fax: (510) 420-9170
<http://www.craworld.com>

August 16, 2011

Reference No. 311806

Mr. Mark Detterman
Alameda County Environmental Health Services
1131 Harbor Bay Parkway, Suite 250
Alameda, California 94502-6577

Re: Second Quarter 2011
Groundwater Monitoring and Sampling Report
Former Chevron Service Station 9-3322
7225 Bancroft Avenue
Oakland, California
Agency Case RO0000274

Dear Mr. Detterman:

Conestoga-Rovers & Associates (CRA) is submitting this *Second Quarter 2011 Groundwater Monitoring and Sampling Report* for the site referenced above (Figure 1) on behalf of Chevron Environmental Management Company. Groundwater monitoring and sampling was performed by Blaine Tech Services (Blaine Tech) of San Jose, California. Blaine Tech's June 27, 2011 *Second Quarter 2011 Monitoring* report is included as Attachment A. Current and historic groundwater monitoring and sampling data are presented in Table 1. Lancaster Laboratories' July 1, 2011 *Analytical Results* is included as Attachment B.

RESULTS OF SECOND QUARTER 2011 EVENT

On June 17, 2011, Blaine Tech monitored and sampled the site wells per the established schedule.

Results of the current monitoring event indicate the following:

- Groundwater Flow Direction Northwest
- Hydraulic Gradient 0.02
- Depth to Water 8.68 to 13.37 feet below grade

Equal
Employment Opportunity
Employer



Results of the current sampling event are presented below in Table A:

TABLE A: GROUNDWATER ANALYTICAL DATA						
<i>Well ID</i>	<i>TPHg (µg/L)</i>	<i>Benzene (µg/L)</i>	<i>Toluene (µg/L)</i>	<i>Ethylbenzene (µg/L)</i>	<i>Total Xylenes (µg/L)</i>	<i>MTBE (µg/L)</i>
<i>ESLs</i>	100	1	40	30	20	5
MW-1	30,000	3,600	940	1,000	3,200	52
MW-2	9,300	3	<1	92	55	4
MW-3	Sampled Semi-Annually					
MW-4	<50	<0.5	<0.5	<0.5	<0.5	<0.5
MW-5	<50	<0.5	<0.5	<0.5	<0.5	<0.5
MW-6	690	22	<0.5	2	<0.5	4
MW-7	12,000	3,800	22	460	1,600	56
MW-8	<50	<0.5	<0.5	<0.5	<0.5	1
MW-9	Sampled Semi-Annually					
MW-10	Sampled Semi-Annually					
µg/L	Micrograms per liter					
<	Indicates constituent was not detected at or above laboratory reporting limit.					
ESL	Regional Water Quality Control Board, San Francisco Bay Region (RWQCB), Screening for Environmental Concerns at Sites with Contaminated Soil and Groundwater, Interim Final, November 2007, revised May 2008.					
Bold	Indicates results above the drinking water environmental screening level (ESL).					

CONCLUSIONS AND RECOMMENDATIONS

The second quarter 2011 sampling event results indicate:

- Dissolved hydrocarbon concentrations are within historical ranges, seasonal fluctuations, and are stable or decreasing.

ANTICIPATED FUTURE ACTIVITIES

Groundwater Monitoring

Blaine Tech will monitor and sample site wells per the established schedule. CRA will submit a groundwater monitoring and sampling report.



**CONESTOGA-ROVERS
& ASSOCIATES**

August 16, 2011

Reference No. 311806

- 3 -

Please contact Nathan Lee at (510) 420-3333 if you have any questions or require additional information.

Sincerely,

CONESTOGA-ROVERS & ASSOCIATES

Nathan Lee, PG 8486

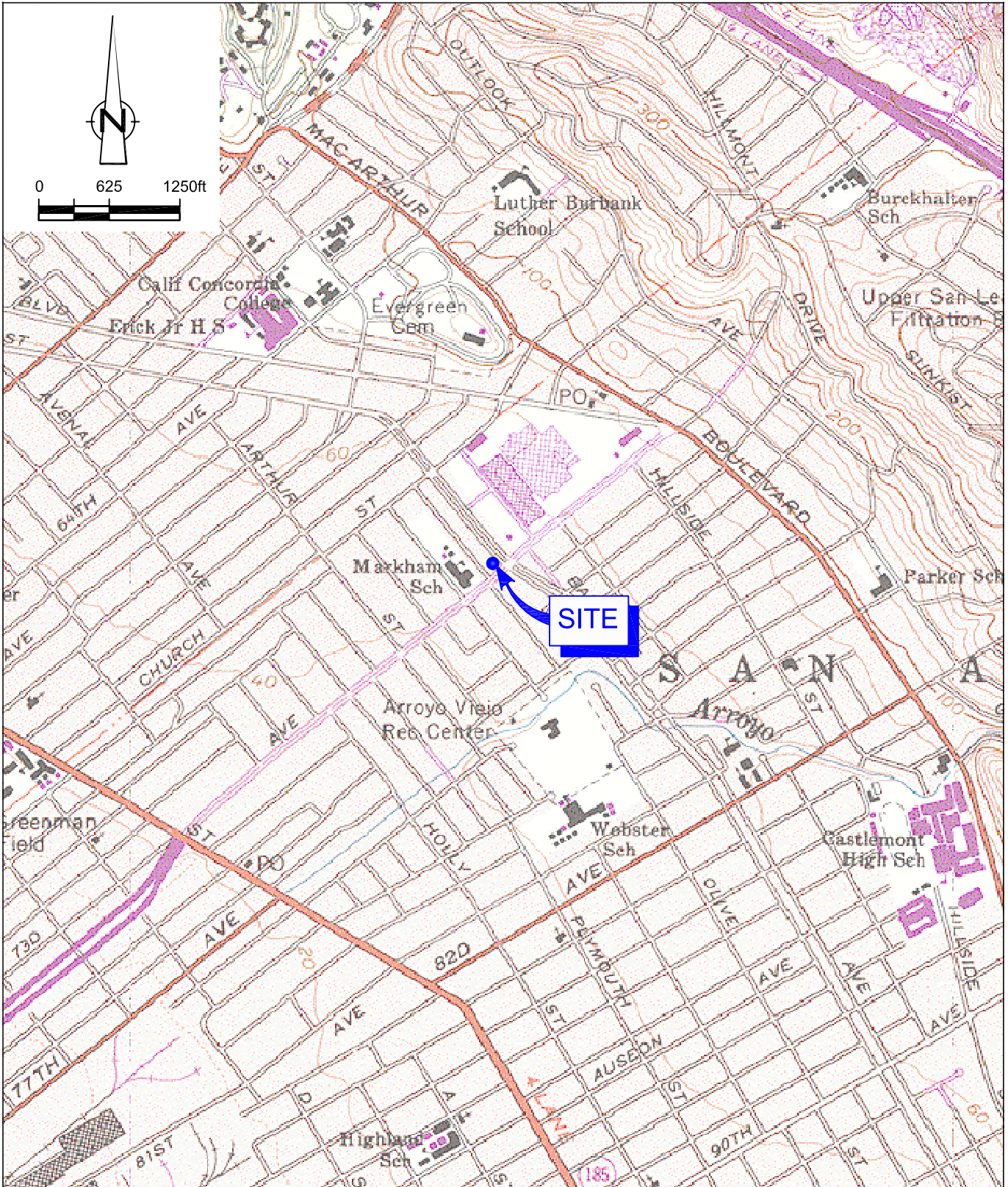


NL/aa/10
Encl.

Figure 1	Vicinity Map
Figure 2	Groundwater Elevation and Hydrocarbon Concentration Map
Table 1	Groundwater Monitoring and Sampling Data
Attachment A	Monitoring Data Package
Attachment B	Laboratory Analytical Report

cc: Mr. Dave Patten, Chevron
7225 Bancroft St, LP, Property Owner

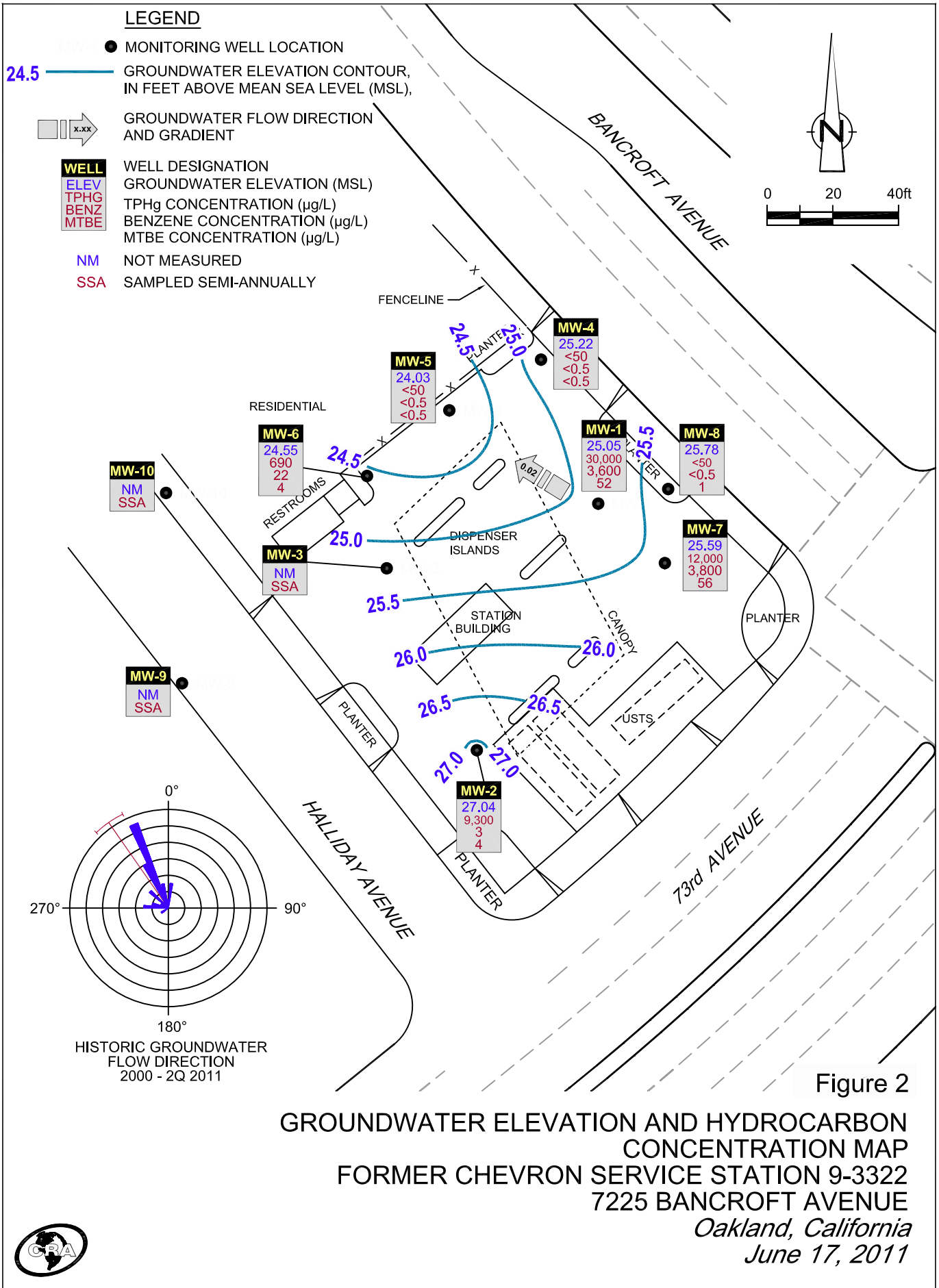
FIGURES



SOURCE: TOPO! MAPS.

Figure 1
 VICINITY MAP
 FORMER CHEVRON SERVICE STATION 9-3322
 7225 BANCROFT AVENUE
 Oakland, California





TABLE

TABLE 1

GROUNDWATER MONITORING AND SAMPLING DATA
 FORMER CHEVRON SERVICE STATION 9-3322
 7225 BANCROFT AVENUE
 OAKLAND, CALIFORNIA

Location	Date	TOC	DTW	GWE	LNAPL	LNAPL REMOVED	HYDROCARBONS		PRIMARY VOCs					ADDITIONAL VOCs					
							TPH-GRO	B	T	E	X	MTBE by SW8260	MTBE by VOC	Ethanol	TBA	DIPE	ETBE	TAME	
	Units	ft	ft	ft-amsl	ft	gal	µg/L	µg/L	µg/L	µg/L	µg/L	µg/L	µg/L	µg/L	µg/L	µg/L	µg/L	µg/L	µg/L
MW-1	02/08/1998	40.41	13.88	26.53	0.00	0.00	130,000	9,700	8,200	3,200	15,000	-	<250.0	-	-	-	-	-	-
MW-1	06/16/1998	40.41	14.23	26.18	0.00	0.00	96,000	15,000	12,000	2,600	11,000	-	1,300	-	-	-	-	-	-
MW-1	07/29/1998	40.41	17.82	22.59	0.00	0.00	370,000	19,000	14,000	5,800	15,000	-	<2,500	-	-	-	-	-	-
MW-1	08/13/1998	40.41	18.40	22.01	0.00	0.00	120,000	19,000	16,000	2,900	14,000	-	<1,000	-	-	-	-	-	-
MW-1	11/24/1998	40.41	20.80	19.61	0.00	0.00	100,000	26,000	18,000	4,000	22,000	-	2,000	-	-	-	-	-	-
MW-1	02/03/1999	40.41	17.45	22.96	0.00	0.00	110,000	27,000	16,000	3,800	22,000	-	<2.5	-	-	-	-	-	-
MW-1	06/07/1999	40.41	16.44	24.29	0.40	0.03	-	-	-	-	-	-	-	-	-	-	-	-	-
MW-1	09/07/1999	40.41	20.71	19.97	0.34	0.01	-	-	-	-	-	-	-	-	-	-	-	-	-
MW-1	10/27/1999	40.41	21.75	18.93	0.34	0.03	-	-	-	-	-	-	-	-	-	-	-	-	-
MW-1	02/08/2000	40.41	17.97	22.44	0.00	0.00	147,000	19,600	13,700	4,020	21,300	-	<2,500	-	-	-	-	-	-
MW-1	05/05/2000	40.41	16.05	24.36	0.00	0.00	150,000 ²	28,000	17,000	4,400	23,000	-	<1,000	-	-	-	-	-	-
MW-1	07/28/2000	40.41	19.20	21.21	0.00	0.00	76,000 ²	20,000	15,000	3,400	23,000	-	1,200	-	-	-	-	-	-
MW-1	11/26/2000	40.41	20.18	20.44	0.26	0.26 ⁴	-	-	-	-	-	-	-	-	-	-	-	-	-
MW-1	02/09/2001	40.41	18.03	22.40	0.03	0.26 ⁴	-	-	-	-	-	-	-	-	-	-	-	-	-
MW-1	05/11/2001	40.41	15.10	25.31	0.00	0.00	89,000 ²	21,000	12,000	3,200	14,000	-	<500	-	-	-	-	-	-
MW-1	08/30/2001	40.41	20.42	20.05	0.07	0.26 ⁴	-	-	-	-	-	-	-	-	-	-	-	-	-
MW-1	11/21/2001	40.41	20.52	20.11	0.27	0.00	-	-	-	-	-	-	-	-	-	-	-	-	-
MW-1	02/05/2002	40.41	14.63	25.79	0.01	0.00	130,000	16,000	13,000	4,200	23,000	-	<30.0	-	-	-	-	-	-
MW-1	04/01/2002	37.40	12.37	25.03	0.00	0.00	-	-	-	-	-	-	-	-	-	-	-	-	-
MW-1	08/05/2002	37.40	12.94	24.46	0.00	0.00	230,000	12,000	9,000	5,500	28,000	-	280	-	-	-	-	-	-
MW-1	11/04/2002	37.40	20.03	17.37	0.00	0.00	130,000	24,000	15,000	3,900	20,000	-	<60	-	-	-	-	-	-
MW-1	02/03/2003	37.40	14.18	23.22	0.00	0.00	100,000	13,000	8,900	3,000	15,000	-	<130.0	-	-	-	-	-	-
MW-1	05/02/2003	37.40	13.28	24.12	0.00	0.00	140,000	9,900	5,900	4,200	21,000	-	<130	-	-	-	-	-	-
MW-1	08/01/2003 ⁷	37.40	16.82	20.58	0.00	0.00	250,000	16,000	7,300	3,700	19,000	45	-	-	-	-	-	-	-
MW-1	11/21/2003 ⁷	37.40	18.34	19.06	0.00	0.00	110,000	18,000	9,500	3,000	17,000	<10	-	-	-	-	-	-	-
MW-1	02/10/2004 ⁷	37.40	13.51	23.89	0.00	0.00	51,000	4,800	1,700	760	6,400	20	-	-	-	-	-	-	-

TABLE 1

GROUNDWATER MONITORING AND SAMPLING DATA
 FORMER CHEVRON SERVICE STATION 9-3322
 7225 BANCROFT AVENUE
 OAKLAND, CALIFORNIA

Location	Date	TOC	DTW	GWE	LNAPL	LNAPL REMOVED	HYDROCARBONS		PRIMARY VOCs					ADDITIONAL VOCs					
							TPH-GRO	B	T	E	X	MTBE by SW8260	MTBE by VOC	Ethanol	TBA	DIPE	ETBE	TAME	
	Units	ft	ft	ft-amsl	ft	gal	µg/L	µg/L	µg/L	µg/L	µg/L	µg/L	µg/L	µg/L	µg/L	µg/L	µg/L	µg/L	µg/L
MW-1	05/11/2004 ⁷	37.40	14.35	23.05	0.00	0.00	80,000	13,000	6,500	2,800	14,000	61	-	-	-	-	-	-	-
MW-1	08/10/2004 ⁷	37.40	16.80	20.61	0.01	0.00	100,000	14,000	8,700	3,200	17,000	<25	-	-	-	-	-	-	-
MW-1	11/08/2004	37.40	15.63	21.89	0.15	1.30 ⁴	-	-	-	-	-	-	-	-	-	-	-	-	-
MW-1	02/21/2005	37.40	11.84	25.98	0.52	0.60 ⁴	-	-	-	-	-	-	-	-	-	-	-	-	-
MW-1	05/10/2005	37.40	11.49	26.11	0.25	1.11 ⁴	-	-	-	-	-	-	-	-	-	-	-	-	-
MW-1	05/12/2005	37.40	14.44	22.98	0.03	1.01 ⁴	-	-	-	-	-	-	-	-	-	-	-	-	-
MW-1	11/11/2005	37.40	18.58	19.13	0.39	0.75 ⁴	-	-	-	-	-	-	-	-	-	-	-	-	-
MW-1	02/20/2006	37.40	12.66	25.33	0.74	0.25 ⁴	-	-	-	-	-	-	-	-	-	-	-	-	-
MW-1	05/12/2006	37.40	10.71	26.92	0.29	0.05 ⁴	-	-	-	-	-	-	-	-	-	-	-	-	-
MW-1	08/14/2006	37.40	15.82	21.78	0.25	0.02 ⁴	-	-	-	-	-	-	-	-	-	-	-	-	-
MW-1	11/08/2006	37.40	18.49	19.21	0.38	0.55 ⁴	-	-	-	-	-	-	-	-	-	-	-	-	-
MW-1	02/07/2007	37.40	15.48	21.98	0.08	0.06 ¹⁰	-	-	-	-	-	-	-	-	-	-	-	-	-
MW-1	05/07/2007	37.40	4.83	32.77	0.25	0.39 ⁴	-	-	-	-	-	-	-	-	-	-	-	-	-
MW-1	08/03/2007	37.40	18.06	19.76	0.52	0.52 ⁴	-	-	-	-	-	-	-	-	-	-	-	-	-
MW-1	10/12/2007	37.40	19.29	18.13	0.03	0.16 ⁴	-	-	-	-	-	-	-	-	-	-	-	-	-
MW-1	11/02/2007 ⁷	37.40	19.18	18.22	0.00	0.00	140,000	9,800	9,500	4,100	20,000	<10	-	-	-	-	-	-	-
MW-1	12/07/2007 ⁷	37.40	19.06	18.34	0.00	0.00	130,000	11,000	11,000	3,800	20,000	10	-	-	-	-	-	-	-
MW-1	02/01/2008 ⁷	37.40	13.45	23.95	0.00	0.00	61,000	2,200	2,000	2,000	10,000	11	-	-	-	-	-	-	-
MW-1	05/09/2008 ⁷	37.40	15.10	22.30	0.00	0.00	81,000	13,000	10,000	3,500	18,000	30	-	-	-	-	-	-	-
MW-1	08/22/2008 ⁷	37.40	18.63	18.77	0.00	0.00	210,000	13,000	8,800	7,300	37,000	<50	-	-	-	-	-	-	-
MW-1	11/26/2008 ⁷	37.40	20.09	17.31	0.00	0.00	68,000	15,000	9,100	3,600	17,000	<25	-	-	-	-	-	-	-
MW-1	05/20/2009	37.40	19.48	17.92	0.00	0.00	58,000	11,000	12,000	15,000	59,000	<50	-	<5,000	-	-	-	-	-
MW-1	08/26/2009	37.40	19.06	18.34	0.00	0.00	340,000	17,000	13,000	8,000	43,000	<25	-	<2,500	-	-	-	-	-
MW-1	11/12/2009	37.40	17.72	19.68	0.00	0.00	140,000	16,000	10,000	4,400	23,000	<10	-	<1,000	-	-	-	-	-
MW-1	02/01/2010	37.40	12.80	24.60	0.00	0.00	110,000	7,100	6,100	4,000	20,000	7 J	-	<500	-	-	-	-	-
MW-1	05/17/2010	37.40	11.14	26.26	0.00	0.00	75,000	7,200	3,600	2,700	12,000	31	-	<500	-	-	-	-	-

TABLE 1

GROUNDWATER MONITORING AND SAMPLING DATA
 FORMER CHEVRON SERVICE STATION 9-3322
 7225 BANCROFT AVENUE
 OAKLAND, CALIFORNIA

Location	Date	TOC	DTW	GWE	LNAPL	LNAPL REMOVED	HYDROCARBONS		PRIMARY VOCs					ADDITIONAL VOCs					
							TPH-GRO	B	T	E	X	MTBE by SW8260	MTBE by VOC	Ethanol	TBA	DIPE	ETBE	TAME	
	Units	ft	ft	ft-amsl	ft	gal	µg/L	µg/L	µg/L	µg/L	µg/L	µg/L	µg/L	µg/L	µg/L	µg/L	µg/L	µg/L	µg/L
MW-1	08/26/2010	37.40	15.40	22.00	0.00	0.00	96,000	12,000	5,400	3,600	16,000	59	-	<500	-	-	-	-	-
MW-1	11/11/2010	37.40	17.70	19.70	0.00	0.00	120,000	13,000	6,600	2,700	13,000	26	-	<1,000	-	-	-	-	-
MW-1	02/10/2011	37.40	13.03	24.37	0.00	0.00	52,000	7,100	3,800	2,800	12,000	25	-	<1,000	-	-	-	-	-
MW-1	06/17/2011	37.40	12.35	25.05	0.00	0.00	30,000	3,600	940	1,000	3,200	52	-	<500	-	-	-	-	-
MW-2	02/08/1998	38.73	7.60	31.13	0.00	0.00	24,000	130	170	450	1,900	-	2,300	-	-	-	-	-	-
MW-2	06/16/1998	38.73	9.12	29.61	0.00	0.00	8,900	31	46	310	1,100	-	260	-	-	-	-	-	-
MW-2	07/29/1998	38.73	11.67	27.06	0.00	0.00	7,600	15	21	150	480	-	82	-	-	-	-	-	-
MW-2	08/13/1998	38.73	12.41	26.32	0.00	0.00	14,000	26	80	500	2,100	-	32	-	-	-	-	-	-
MW-2	11/24/1998	38.73	15.63	23.10	0.00	0.00	37,000	63	220	1,300	7,100	-	770	-	-	-	-	-	-
MW-2	02/03/1999	38.73	11.57	27.16	0.00	0.00	16,000	140	110	850	3,100	-	900	-	-	-	-	-	-
MW-2	06/07/1999	38.73	10.95	27.78	0.00	0.00	4,300	<10	<10	120	260	-	160	-	-	-	-	-	-
MW-2	09/07/1999	38.73	12.73	26.00	0.00	0.00	10,700	50.5	<25	297	1,020	-	<250	-	-	-	-	-	-
MW-2	10/27/1999	38.73	12.71	26.02	0.00	0.00	7,240	53.8	31.9	234	654	-	448	-	-	-	-	-	-
MW-2	02/08/2000	38.73	10.14	28.59	0.00	0.00	10,100	42.9	18.4	424	1,480	-	206	-	-	-	-	-	-
MW-2	05/05/2000	38.73	10.12	28.61	0.00	0.00	7,800 ²	34	22	320	1,100	-	170	-	-	-	-	-	-
MW-2	07/28/2000	38.73	12.57	26.16	0.00	0.00	6,700 ²	40	13	490	540	-	190	-	-	-	-	-	-
MW-2	11/26/2000	38.73	11.90	26.83	0.00	0.00	8,200 ²	21	9.5	400	1,100	-	120	-	-	-	-	-	-
MW-2	02/09/2001	38.73	12.20	26.53	0.00	0.00	11,200 ³	<50.0	<50.0	629	1,380	-	282	-	-	-	-	-	-
MW-2	05/11/2001	38.73	8.98	29.75	0.00	0.00	6,800 ²	39	19	370	1,100	-	67	-	-	-	-	-	-
MW-2	08/30/2001	38.73	12.90	25.83	0.00	0.00	17,000	67	<25	750	2,100	-	360	-	-	-	-	-	-
MW-2	11/21/2001	38.73	13.12	25.61	0.00	0.00	3,500	14	<5.0	100	51	-	610	-	-	-	-	-	-
MW-2	02/05/2002	38.73	8.35	30.38	0.00	0.00	10,000	5.5	<10	330	960	-	63	-	-	-	-	-	-
MW-2	04/01/2002	35.72	7.81	27.91	0.00	0.00	-	-	-	-	-	-	-	-	-	-	-	-	-
MW-2	08/05/2002	35.72	15.91	19.81	0.00	0.00	8,800	18	8.2	220	630	-	220	-	-	-	-	-	-
MW-2	11/04/2002	35.72	14.14	21.58	0.00	0.00	14,000	28	10	670	1,600	-	440	-	-	-	-	-	-

TABLE 1

GROUNDWATER MONITORING AND SAMPLING DATA
 FORMER CHEVRON SERVICE STATION 9-3322
 7225 BANCROFT AVENUE
 OAKLAND, CALIFORNIA

Location	Date	TOC	DTW	GWE	LNAPL	LNAPL REMOVED	HYDROCARBONS		PRIMARY VOCs					ADDITIONAL VOCs					
							TPH-GRO	B	T	E	X	MTBE by SW8260	MTBE by VOC	Ethanol	TBA	DIPE	ETBE	TAME	
	Units	ft	ft	ft-amsl	ft	gal	µg/L	µg/L	µg/L	µg/L	µg/L	µg/L	µg/L	µg/L	µg/L	µg/L	µg/L	µg/L	µg/L
MW-2	02/03/2003	35.72	10.00	25.72	0.00	0.00	7,200	6.2	2.7	140	430	-	50	-	-	-	-	-	-
MW-2	05/02/2003	35.72	8.31	27.41	0.00	0.00	12,000	<20	3.9	350	1,500	-	150	-	-	-	-	-	-
MW-2	08/01/2003 ⁷	35.72	12.66	23.06	0.00	0.00	12,000	14	4	330	730	140	-	-	-	-	-	-	-
MW-2	11/21/2003 ⁷	35.72	12.67	23.05	0.00	0.00	15,000	13	4	400	1,500	100	-	-	-	-	-	-	-
MW-2	02/10/2004 ⁷	35.72	5.20	30.52	0.00	0.00	17,000	9	3	420	1,600	72	-	-	-	-	-	-	-
MW-2	05/11/2004 ⁷	35.72	9.83	25.89	0.00	0.00	4,800	1	0.6	140	440	81	-	-	-	-	-	-	-
MW-2	08/10/2004 ⁷	35.72	11.81	23.91	0.00	0.00	11,000	8	1	340	1,100	35	-	-	-	-	-	-	-
MW-2	11/08/2004 ⁷	35.72	11.59	24.13	0.00	0.00	11,000	6	2	260	810	25	-	-	-	-	-	-	-
MW-2	01/11/2005	-	-	-	-	-	4,500	4	1	120	310	7	-	-	-	-	-	-	-
MW-2	02/21/2005 ⁷	35.72	7.74	27.98	0.00	0.00	16,000	5	2	500	1,700	10	-	-	-	-	-	-	-
MW-2	05/10/2005 ⁷	35.72	8.11	27.61	0.00	0.00	8,400	3	<1	290	750	6	-	-	-	-	-	-	-
MW-2	08/12/2005 ⁷	35.72	11.32	24.40	0.00	0.00	5,800	4	0.7	150	370	30	-	-	-	-	-	-	-
MW-2	11/11/2005 ⁷	35.72	12.58	23.14	0.00	0.00	-	-	-	-	-	-	-	-	-	-	-	-	-
MW-2	02/20/2006 ⁷	35.72	7.41	28.31	0.00	0.00	5,700	1	<0.5	190	380	0.7	-	-	-	-	-	-	-
MW-2	05/12/2006 ⁷	35.72	7.02	28.70	0.00	0.00	9,100	2	<0.5	210	440	1	-	-	-	-	-	-	-
MW-2	08/14/2006 ⁷	35.72	11.38	24.34	0.00	0.00	2,400	2	<0.5	42	98	20	-	-	-	-	-	-	-
MW-2	11/08/2006 ⁷	35.72	13.42	22.30	0.00	0.00	5,700	4	0.9	87	190	7	-	-	-	-	-	-	-
MW-2	02/07/2007 ⁷	35.72	11.98	23.74	0.00	0.00	5,500	9	2	85	120	7	-	-	-	-	-	-	-
MW-2	05/07/2007 ⁷	35.72	11.22	24.50	0.00	0.00	8,700	1	<0.5	150	330	5	-	-	-	-	-	-	-
MW-2	08/03/2007 ⁷	35.72	17.19	18.53	0.00	0.00	2,600	<0.5	<0.5	10	28	2	-	-	-	-	-	-	-
MW-2	10/12/2007 ⁷	35.72	14.89	20.83	0.00	0.00	9,300	7	0.6	100	120	4	-	-	-	-	-	-	-
MW-2	11/02/2007 ⁷	35.72	15.58	20.14	0.00	0.00	11,000	3	0.7	220	590	2	-	-	-	-	-	-	-
MW-2	12/07/2007 ⁷	35.72	19.29	16.43	0.00	0.00	9,500	3	<1	210	480	2	-	-	-	-	-	-	-
MW-2	02/01/2008 ⁷	35.72	8.76	26.96	0.00	0.00	8,100	2	0.7	190	440	4	-	-	-	-	-	-	-
MW-2	05/09/2008 ⁷	35.72	11.22	24.50	0.00	0.00	4,000	1	<0.5	98	110	3	-	-	-	-	-	-	-
MW-2	08/22/2008 ⁷	35.72	13.87	21.85	0.00	0.00	9,600 ¹²	1	<0.5	230	360	0.9	-	-	-	-	-	-	-

TABLE 1

GROUNDWATER MONITORING AND SAMPLING DATA
 FORMER CHEVRON SERVICE STATION 9-3322
 7225 BANCROFT AVENUE
 OAKLAND, CALIFORNIA

Location	Date	TOC	DTW	GWE	LNAPL	LNAPL REMOVED	HYDROCARBONS		PRIMARY VOCs					ADDITIONAL VOCs					
							TPH-GRO	B	T	E	X	MTBE by SW8260	MTBE by VOC	Ethanol	TBA	DIPE	ETBE	TAME	
	Units	ft	ft	ft-amsl	ft	gal	µg/L	µg/L	µg/L	µg/L	µg/L	µg/L	µg/L	µg/L	µg/L	µg/L	µg/L	µg/L	µg/L
MW-2	11/26/2008 ⁷	35.72	17.48	18.24	0.00	0.00	13,000	9	1	340	570	3	-	-	-	-	-	-	-
MW-2	05/20/2009	35.72	10.70	25.02	0.00	0.00	12,000	3	<1	250	290	2 J	-	<130	-	-	-	-	-
MW-2	08/26/2009	35.72	12.98	22.74	0.00	0.00	-	-	-	-	-	-	-	-	-	-	-	-	-
MW-2	11/12/2009	35.72	12.13	23.59	0.00	0.00	14,000	3	0.8 J	180	250	13	-	<50	-	-	-	-	-
MW-2	05/17/2010	35.72	11.96	23.76	0.00	0.00	3,300	<0.5	<0.5	36	34	3	-	<50	-	-	-	-	-
MW-2	08/26/2010 ¹¹	35.72	12.10	23.62	0.00	0.00	-	-	-	-	-	-	-	-	-	-	-	-	-
MW-2	11/11/2010	35.72	13.72	22.00	0.00	0.00	9,000	6	1 J	61	30	5	-	<50	-	-	-	-	-
MW-2	02/10/2011 ¹³	35.72	9.46	26.26	0.00	0.00	-	-	-	-	-	-	-	-	-	-	-	-	-
MW-2	06/17/2011	35.72	8.68	27.04	0.00	0.00	9,300	3	<1	92	55	4	-	<100	-	-	-	-	-
MW-3	02/08/1998	39.51	14.60	24.91	0.00	0.00	94,000	12,000	4,400	2,000	10,000	-	8,000	-	-	-	-	-	-
MW-3	06/16/1998	39.51	13.98	25.53	0.00	0.00	38,000	5,600	1,400	1,200	4,700	-	4,600 ¹ /6,300	-	-	-	-	-	-
MW-3	07/29/1998	39.51	17.37	22.14	0.00	0.00	58,000	4,100	700	1,300	4,200	-	4,100	-	-	-	-	-	-
MW-3	08/13/1998	39.51	18.22	21.29	0.00	0.00	43,000	6,800	1,900	1,600	6,800	-	2,300	-	-	-	-	-	-
MW-3	11/24/1998	39.51	20.45	19.06	0.00	0.00	40,000	5,000	800	1,600	6,800	-	6,000/4,400 ¹	-	-	-	-	-	-
MW-3	02/03/1999	39.51	17.48	22.03	0.00	0.00	47,000	7,100	1,600	1,900	9,000	-	5,000	-	-	-	-	-	-
MW-3	06/07/1999	39.51	15.75	23.76	0.00	0.00	27,000	2,500	540	1,200	3,900	-	2,800	-	-	-	-	-	-
MW-3	09/07/1999	39.51	19.71	19.80	0.00	0.00	44,000	3,930	1,170	1,760	7,130	-	3,440	-	-	-	-	-	-
MW-3	10/27/1999	39.51	20.42	19.09	0.00	0.00	28,200	2,030	620	1,260	5,080	-	1,710	-	-	-	-	-	-
MW-3	02/08/2000	39.51	17.75	21.76	0.00	0.00	25,300	2,000	668	1,210	5,330	-	1,760	-	-	-	-	-	-
MW-3	05/05/2000	39.51	15.64	23.87	0.00	0.00	27,000 ²	2,600	960	1,500	5,200	-	2,500	-	-	-	-	-	-
MW-3	07/28/2000	39.51	18.23	21.28	0.00	0.00	7,400 ²	950	360	840	3,200	-	1,700	-	-	-	-	-	-
MW-3	11/26/2000	39.51	19.38	20.13	0.00	0.00	20,000 ²	1,800	690	1,400	5,500	-	1,600	-	-	-	-	-	-
MW-3	02/09/2001	39.51	17.72	21.79	0.00	0.00	31,200 ³	1,980	<50.0	1,770	7,220	-	2,170	-	-	-	-	-	-
MW-3	05/11/2001	39.51	14.65	24.86	0.00	0.00	18,000 ²	3,000	780	1,600	5,500	-	1,800	-	-	-	-	-	-
MW-3	08/30/2001	39.51	19.35	20.16	0.00	0.00	9,400	570	180	610	1,900	-	880	-	-	-	-	-	-

TABLE 1

GROUNDWATER MONITORING AND SAMPLING DATA
 FORMER CHEVRON SERVICE STATION 9-3322
 7225 BANCROFT AVENUE
 OAKLAND, CALIFORNIA

Location	Date	TOC	DTW	GWE	LNAPL	LNAPL REMOVED	HYDROCARBONS		PRIMARY VOCs					ADDITIONAL VOCs					
							TPH-GRO	B	T	E	X	MTBE by SW8260	MTBE by VOC	Ethanol	TBA	DIPE	ETBE	TAME	
	Units	ft	ft	ft-amsl	ft	gal	µg/L	µg/L	µg/L	µg/L	µg/L	µg/L	µg/L	µg/L	µg/L	µg/L	µg/L	µg/L	µg/L
MW-3	11/21/2001	39.51	20.04	19.47	0.00	0.00	29,000	1,100	450	1,500	6,100	-	1,200	-	-	-	-	-	-
MW-3	02/05/2002	39.51	14.09	25.42	0.00	0.00	16,000	820	210	830	2,400	-	1,100	-	-	-	-	-	-
MW-3	04/01/2002	36.53	12.21	24.32	0.00	0.00	-	-	-	-	-	-	-	-	-	-	-	-	-
MW-3	08/05/2002	36.53	14.31	22.22	0.00	0.00	11,000	310	92	380	820	-	830	-	-	-	-	-	-
MW-3	11/04/2002	36.53	19.03	17.50	0.00	0.00	32,000	1,900	540	1,800	5,900	-	1,500	-	-	-	-	-	-
MW-3	02/03/2003	36.53	13.95	22.58	0.00	0.00	19,000	1,100	240	920	2,900	-	1,100	-	-	-	-	-	-
MW-3	05/02/2003	36.53	13.07	23.46	0.00	0.00	18,000	1,200	270	1,100	2,500	-	1,400	-	-	-	-	-	-
MW-3	08/01/2003 ⁷	36.53	16.31	20.22	0.00	0.00	7,700	300	79	410	820	780	-	-	-	-	-	-	-
MW-3	11/21/2003 ⁷	36.53	17.89	18.64	0.00	0.00	7,600	270	100	470	1,300	700	-	-	-	-	-	-	-
MW-3	02/10/2004 ⁷	36.53	13.06	23.47	0.00	0.00	3,800	250	28	170	300	650	-	-	-	-	-	-	-
MW-3	05/11/2004 ⁷	36.53	13.73	22.80	0.00	0.00	1,200	60	9	76	62	530	-	-	-	-	-	-	-
MW-3	08/10/2004 ⁷	36.53	16.09	20.44	0.00	0.00	1,600	70	9	86	62	500	-	-	-	-	-	-	-
MW-3	11/08/2004 ⁷	36.53	15.11	21.42	0.00	0.00	4,800	280	37	260	400	760	-	-	-	-	-	-	-
MW-3	02/21/2005 ⁷	36.53	11.45	25.08	0.00	0.00	450	0.8	<0.5	0.7	<0.5	200	-	-	-	-	-	-	-
MW-3	05/10/2005 ⁷	36.53	10.26	26.27	0.00	0.00	220	<0.5	<0.5	<0.5	<0.5	250	-	-	-	-	-	-	-
MW-3	08/12/2005 ⁷	36.53	16.42	20.11	0.00	0.00	2,800	94	32	150	390	370	-	-	-	-	-	-	-
MW-3	11/11/2005 ⁷	36.53	17.59	18.94	0.00	0.00	3,800	140	46	230	430	440	-	-	-	-	-	-	-
MW-3	02/20/2006 ⁷	36.53	11.92	24.61	0.00	0.00	390	4	0.9	5	4	290	-	-	-	-	-	-	-
MW-3	05/12/2006 ⁷	36.53	9.38	27.15	0.00	0.00	1,100	2	<0.5	3	2	91	-	-	-	-	-	-	-
MW-3	08/14/2006 ⁷	36.53	14.68	21.85	0.00	0.00	170	<0.5	<0.5	<0.5	0.8	21	-	-	-	-	-	-	-
MW-3	11/08/2006 ⁷	36.53	17.43	19.10	0.00	0.00	1,900	83	17	120	130	100	-	-	-	-	-	-	-
MW-3	02/07/2007 ⁷	36.53	15.07	21.46	0.00	0.00	7,400	340	42	310	530	170	-	-	-	-	-	-	-
MW-3	05/07/2007 ⁷	36.53	13.32	23.21	0.00	0.00	1,200	7	<0.5	5	6	17	-	-	-	-	-	-	-
MW-3	08/03/2007 ⁷	36.53	17.05	19.48	0.00	0.00	740	44	2	12	9	77	-	-	-	-	-	-	-
MW-3	10/12/2007 ⁷	36.53	18.70	17.83	0.00	0.00	5,800	250	28	240	290	170	-	-	-	-	-	-	-
MW-3	11/02/2007 ⁷	36.53	18.81	17.72	0.00	0.00	2,400	160	8	33	19	140	-	-	-	-	-	-	-

TABLE 1

GROUNDWATER MONITORING AND SAMPLING DATA
 FORMER CHEVRON SERVICE STATION 9-3322
 7225 BANCROFT AVENUE
 OAKLAND, CALIFORNIA

Location	Date	TOC	DTW	GWE	LNAPL	LNAPL REMOVED	HYDROCARBONS		PRIMARY VOCs					ADDITIONAL VOCs					
							TPH-GRO	B	T	E	X	MTBE by SW8260	MTBE by VOC	Ethanol	TBA	DIPE	ETBE	TAME	
	Units	ft	ft	ft-amsl	ft	gal	µg/L	µg/L	µg/L	µg/L	µg/L	µg/L	µg/L	µg/L	µg/L	µg/L	µg/L	µg/L	µg/L
MW-3	12/07/2007 ⁷	36.53	18.65	17.88	0.00	0.00	2,100	180	11	41	33	160	-	-	-	-	-	-	-
MW-3	02/01/2008 ⁷	36.53	14.59	21.94	0.00	0.00	3,600	570	45	81	140	180	-	-	-	-	-	-	-
MW-3	05/09/2008 ⁷	36.53	14.75	21.78	0.00	0.00	460	49	3	5	2	35	-	-	-	-	-	-	-
MW-3	08/22/2008 ⁷	36.53	17.98	18.55	0.00	0.00	5,400	200	16	160	150	84	-	-	-	-	-	-	-
MW-3	11/26/2008 ⁷	36.53	19.41	17.12	0.00	0.00	2,600	80	4	20	7	55	-	-	-	-	-	-	-
MW-3	05/20/2009	36.53	14.50	22.03	0.00	0.00	6,600	510	33	200	170	130	-	<50	-	-	-	-	-
MW-3	08/26/2009	36.53	18.84	17.69	0.00	0.00	7,900	290	18	180	110	120	-	<50	-	-	-	-	-
MW-3	02/01/2010	36.53	13.10	23.43	0.00	0.00	9,700	1,600	65	230	220	260	-	<250	-	-	-	-	-
MW-3	08/26/2010	36.53	14.90	21.63	0.00	0.00	15,000	1,400	84	670	710	210	-	<100	-	-	-	-	-
MW-3	11/11/2010 ¹¹	36.53	17.08	19.45	0.00	0.00	-	-	-	-	-	-	-	-	-	-	-	-	-
MW-3	02/10/2011	36.53	12.88	23.65	0.00	0.00	6,700	710	35	270	230	130	-	<100	-	-	-	-	-
MW-3	06/17/2011¹¹	36.53	-	-	-	-	-	-	-	-	-	-	-	-	-	-	-	-	-
MW-4	02/02/1999	40.24	13.17	27.07	0.00	0.00	<50	0.52	<0.5	<0.5	<0.5	-	6.0	-	-	-	-	-	-
MW-4	06/07/1999	40.24	16.41	23.83	0.00	0.00	<50	<0.5	<0.5	<0.5	<0.5	-	<2.5	-	-	-	-	-	-
MW-4	09/07/1999	40.24	20.90	19.34	0.00	0.00	<50	<0.5	<0.5	<0.5	<0.5	-	<5.0	-	-	-	-	-	-
MW-4	10/27/1999	40.24	21.59	18.65	0.00	0.00	<50	<0.5	<0.5	<0.5	<0.5	-	<2.5	-	-	-	-	-	-
MW-4	02/08/2000	40.24	17.16	23.08	0.00	0.00	<50	<0.5	<0.5	<0.5	<0.5	-	<5.0	-	-	-	-	-	-
MW-4	05/05/2000	40.24	16.02	24.22	0.00	0.00	<50	<0.50	<0.50	<0.50	<0.50	-	<2.5	-	-	-	-	-	-
MW-4	07/28/2000	40.24	19.12	21.12	0.00	0.00	<50	<0.50	<0.50	<0.50	<0.50	-	<2.5	-	-	-	-	-	-
MW-4	11/26/2000	40.24	19.92	20.32	0.00	0.00	<50	<0.50	<0.50	<0.50	<0.50	-	<2.5	-	-	-	-	-	-
MW-4	02/09/2001	40.24	17.45	22.79	0.00	0.00	<50.0	<0.500	<0.500	<0.500	<0.500	-	<2.50	-	-	-	-	-	-
MW-4	05/11/2001	40.24	15.02	25.22	0.00	0.00	<50	<0.50	<0.50	<0.50	<0.50	-	<2.5	-	-	-	-	-	-
MW-4	08/30/2001	40.24	20.33	19.91	0.00	0.00	<50	<0.50	<0.50	<0.50	<0.50	-	<2.5	-	-	-	-	-	-
MW-4	11/21/2001	40.24	19.75	20.49	0.00	0.00	<50	<0.50	<0.50	<0.50	<1.5	-	<2.5	-	-	-	-	-	-
MW-4	02/05/2002	40.24	14.06	26.18	0.00	0.00	<50	<0.50	<0.50	<0.50	<1.5	-	<2.5	-	-	-	-	-	-

TABLE 1

GROUNDWATER MONITORING AND SAMPLING DATA
 FORMER CHEVRON SERVICE STATION 9-3322
 7225 BANCROFT AVENUE
 OAKLAND, CALIFORNIA

Location	Date	TOC	DTW	GWE	LNAPL	LNAPL REMOVED	HYDROCARBONS		PRIMARY VOCs					ADDITIONAL VOCs					
							TPH-GRO	B	T	E	X	MTBE by SW8260	MTBE by VOC	Ethanol	TBA	DIPE	ETBE	TAME	
	Units	ft	ft	ft-amsl	ft	gal	µg/L	µg/L	µg/L	µg/L	µg/L	µg/L	µg/L	µg/L	µg/L	µg/L	µg/L	µg/L	µg/L
MW-4	04/01/2002	37.29	12.06	25.23	0.00	0.00	-	-	-	-	-	-	-	-	-	-	-	-	-
MW-4	08/05/2002	37.29	17.05	20.24	0.00	0.00	<50	<0.50	<0.50	<0.50	<1.5	-	<2.5	-	-	-	-	-	-
MW-4	11/04/2002	37.29	19.73	17.56	0.00	0.00	<50	<0.50	<0.50	<0.50	<1.5	-	<2.5	-	-	-	-	-	-
MW-4	02/03/2003	37.29	14.05	23.24	0.00	0.00	<50	<0.50	<0.50	<0.50	<1.5	-	<2.5	-	-	-	-	-	-
MW-4	05/02/2003	37.29	12.85	24.44	0.00	0.00	<50	<0.5	<0.5	<0.5	<1.5	-	<2.5	-	-	-	-	-	-
MW-4	08/01/2003 ⁷	37.29	16.94	20.35	0.00	0.00	<50	<0.5	<0.5	<0.5	<0.5	<0.5	-	-	-	-	-	-	-
MW-4	11/21/2003 ⁷	37.29	18.15	19.14	0.00	0.00	<50	<0.5	<0.5	<0.5	<0.5	<0.5	-	-	-	-	-	-	-
MW-4	02/10/2004 ⁷	37.29	13.02	24.27	0.00	0.00	<50	<0.5	<0.5	<0.5	<0.5	1	-	-	-	-	-	-	-
MW-4	05/11/2004 ⁷	37.29	14.15	23.14	0.00	0.00	<50	<0.5	<0.5	<0.5	<0.5	<0.5	-	-	-	-	-	-	-
MW-4	08/10/2004 ⁷	37.29	16.47	20.82	0.00	0.00	<50	<0.5	<0.5	<0.5	<0.5	<0.5	-	-	-	-	-	-	-
MW-4	11/08/2004 ⁷	37.29	14.86	22.43	0.00	0.00	<50	<0.5	<0.5	<0.5	<0.5	<0.5	-	-	-	-	-	-	-
MW-4	02/21/2005 ⁷	37.29	10.76	26.53	0.00	0.00	<50	<0.5	<0.5	<0.5	<0.5	<0.5	-	-	-	-	-	-	-
MW-4	05/10/2005 ⁷	37.29	10.25	27.04	0.00	0.00	<50	<0.5	<0.5	<0.5	<0.5	1	-	-	-	-	-	-	-
MW-4	08/12/2005 ⁷	37.29	15.25	22.04	0.00	0.00	<50	<0.5	<0.5	<0.5	<0.5	<0.5	-	-	-	-	-	-	-
MW-4	11/11/2005 ⁷	37.29	18.36	18.93	0.00	0.00	<50	<0.5	<0.5	<0.5	<0.5	<0.5	-	-	-	-	-	-	-
MW-4	02/20/2006 ⁷	37.29	11.59	25.70	0.00	0.00	<50	<0.5	<0.5	<0.5	<0.5	1	-	-	-	-	-	-	-
MW-4	05/12/2006 ⁷	37.29	9.87	27.42	0.00	0.00	<50	<0.5	<0.5	<0.5	<0.5	0.8	-	-	-	-	-	-	-
MW-4	08/14/2006 ⁷	37.29	15.35	21.94	0.00	0.00	<50	<0.5	<0.5	<0.5	<0.5	<0.5	-	-	-	-	-	-	-
MW-4	11/08/2006 ⁷	37.29	18.28	19.01	0.00	0.00	<50	<0.5	<0.5	<0.5	<0.5	<0.5	-	-	-	-	-	-	-
MW-4	02/07/2007 ⁷	37.29	15.40	21.89	0.00	0.00	<50	<0.5	<0.5	<0.5	<0.5	<0.5	-	-	-	-	-	-	-
MW-4	05/07/2007 ⁷	37.29	13.56	23.73	0.00	0.00	<50	<0.5	<0.5	<0.5	<0.5	<0.5	-	-	-	-	-	-	-
MW-4	08/03/2007 ⁷	37.29	17.70	19.59	0.00	0.00	<50	<0.5	<0.5	<0.5	<0.5	<0.5	-	-	-	-	-	-	-
MW-4	10/12/2007 ⁷	37.29	19.48	17.81	0.00	0.00	<50	<0.5	<0.5	<0.5	<0.5	<0.5	-	-	-	-	-	-	-
MW-4	11/02/2007 ⁷	37.29	19.41	17.88	0.00	0.00	<50	<0.5	<0.5	<0.5	<0.5	<0.5	-	-	-	-	-	-	-
MW-4	12/07/2007 ⁷	37.29	19.45	17.84	0.00	0.00	<50	<0.5	<0.5	<0.5	<0.5	<0.5	-	-	-	-	-	-	-
MW-4	02/01/2008 ⁷	37.29	13.15	24.14	0.00	0.00	<50	<0.5	<0.5	<0.5	<0.5	<0.5	-	-	-	-	-	-	-

TABLE 1

GROUNDWATER MONITORING AND SAMPLING DATA
 FORMER CHEVRON SERVICE STATION 9-3322
 7225 BANCROFT AVENUE
 OAKLAND, CALIFORNIA

Location	Date	TOC	DTW	GWE	LNAPL	LNAPL REMOVED	HYDROCARBONS		PRIMARY VOCs					ADDITIONAL VOCs					
							TPH-GRO	B	T	E	X	MTBE by SW8260	MTBE by VOC	Ethanol	TBA	DIPE	ETBE	TAME	
	Units	ft	ft	ft-amsl	ft	gal	µg/L	µg/L	µg/L	µg/L	µg/L	µg/L	µg/L	µg/L	µg/L	µg/L	µg/L	µg/L	µg/L
MW-4	05/09/2008 ⁷	37.29	14.98	22.31	0.00	0.00	<50	<0.5	<0.5	<0.5	<0.5	<0.5	-	-	-	-	-	-	-
MW-4	08/22/2008 ⁷	37.29	18.67	18.62	0.00	0.00	<50	<0.5	<0.5	<0.5	<0.5	<0.5	-	-	-	-	-	-	-
MW-4	11/26/2008 ⁷	37.29	20.03	17.26	0.00	0.00	<50	<0.5	<0.5	<0.5	<0.5	<0.5	-	-	-	-	-	-	-
MW-4	05/20/2009	37.29	14.89	22.40	0.00	0.00	<50	<0.5	<0.5	<0.5	<0.5	<0.5	-	<50	-	-	-	-	-
MW-4	08/26/2009	37.29	19.29	18.00	0.00	0.00	<50	<0.5	<0.5	<0.5	<0.5	<0.5	-	<50	-	-	-	-	-
MW-4	11/12/2009	37.29	17.70	19.59	0.00	0.00	<50	<0.5	<0.5	<0.5	<0.5	<0.5	-	<50	-	-	-	-	-
MW-4	02/01/2010	37.29	12.57	24.72	0.00	0.00	<50	<0.5	<0.5	<0.5	<0.5	<0.5	-	<50	-	-	-	-	-
MW-4	05/17/2010	37.29	11.15	26.14	0.00	0.00	<50	<0.5	<0.5	<0.5	<0.5	<0.5	-	<50	-	-	-	-	-
MW-4	08/26/2010	37.29	15.50	21.79	0.00	0.00	<50	<0.5	<0.5	<0.5	<0.5	<0.5	-	<50	-	-	-	-	-
MW-4	11/11/2010	37.29	17.34	19.95	0.00	0.00	<50	<0.5	<0.5	<0.5	<0.5	<0.5	-	<50	-	-	-	-	-
MW-4	02/10/2011	37.29	13.01	24.28	0.00	0.00	<50	<0.5	<0.5	<0.5	<0.5	<0.5	-	<50	-	-	-	-	-
MW-4	06/17/2011	37.29	12.07	25.22	0.00	0.00	<50	<0.5	<0.5	<0.5	<0.5	<0.5	-	<50	-	-	-	-	-
MW-5	02/02/1999	40.37	18.80	21.57	0.00	0.00	72	2.7	<0.5	<0.5	<0.5	-	11	-	-	-	-	-	-
MW-5	06/07/1999	40.37	16.98	23.39	0.00	0.00	<50	<0.5	<0.5	<0.5	<0.5	-	<2.5	-	-	-	-	-	-
MW-5	09/07/1999	40.37	21.13	19.24	0.00	0.00	<50	<0.5	<0.5	<0.5	<0.5	-	6.92	-	-	-	-	-	-
MW-5	10/27/1999	40.37	21.92	18.45	0.00	0.00	<50	2.39	<0.5	<0.5	<0.5	-	21.3	-	-	-	-	-	-
MW-5	02/08/2000	40.37	18.98	21.39	0.00	0.00	<50	10.6	<0.5	<0.5	<0.5	-	21.7	-	-	-	-	-	-
MW-5	05/05/2000	40.37	16.89	23.48	0.00	0.00	<50	<0.50	<0.50	<0.50	<0.50	-	3.8	-	-	-	-	-	-
MW-5	07/28/2000	40.37	19.49	20.88	0.00	0.00	<50	<0.50	<0.50	<0.50	<0.50	-	<2.5	-	-	-	-	-	-
MW-5	11/26/2000	40.37	20.69	19.68	0.00	0.00	<50	0.57	<0.50	<0.50	<0.50	-	15	-	-	-	-	-	-
MW-5	02/09/2001	40.37	18.87	21.50	0.00	0.00	<50.0	<0.500	<0.500	<0.500	<0.500	-	9.11	-	-	-	-	-	-
MW-5	05/11/2001	40.37	15.90	24.47	0.00	0.00	<50	<0.50	<0.50	<0.50	<0.50	-	<2.5	-	-	-	-	-	-
MW-5	08/30/2001	40.37	20.61	19.76	0.00	0.00	<50	<0.50	<0.50	<0.50	<0.50	-	9.5	-	-	-	-	-	-
MW-5	11/21/2001	40.37	21.04	19.33	0.00	0.00	<50	<0.50	<0.50	<0.50	<1.5	-	7.3	-	-	-	-	-	-
MW-5	02/05/2002	40.37	15.21	25.16	0.00	0.00	<50	<0.50	<0.50	<0.50	<1.5	-	<2.5	-	-	-	-	-	-

TABLE 1

GROUNDWATER MONITORING AND SAMPLING DATA
 FORMER CHEVRON SERVICE STATION 9-3322
 7225 BANCROFT AVENUE
 OAKLAND, CALIFORNIA

Location	Date	TOC	DTW	GWE	LNAPL	LNAPL REMOVED	HYDROCARBONS		PRIMARY VOCs					ADDITIONAL VOCs					
							TPH-GRO	B	T	E	X	MTBE by SW8260	MTBE by VOC	Ethanol	TBA	DIPE	ETBE	TAME	
	Units	ft	ft	ft-amsl	ft	gal	µg/L	µg/L	µg/L	µg/L	µg/L	µg/L	µg/L	µg/L	µg/L	µg/L	µg/L	µg/L	µg/L
MW-5	04/01/2002	37.40	13.45	23.95	0.00	0.00	-	-	-	-	-	-	-	-	-	-	-	-	-
MW-5	08/05/2002	37.40	17.54	19.86	0.00	0.00	<50	<0.50	<0.50	<0.50	<1.5	-	2.7	-	-	-	-	-	-
MW-5	11/04/2002	37.40	20.07	17.33	0.00	0.00	<50	<0.50	<0.50	<0.50	<1.5	-	6.3	-	-	-	-	-	-
MW-5	02/03/2003	37.40	15.03	22.37	0.00	0.00	<50	<0.50	0.60	<0.50	<1.5	-	<2.5	-	-	-	-	-	-
MW-5	05/02/2003	37.40	13.96	23.44	0.00	0.00	<50	<0.5	<0.5	<0.5	<1.5	-	<2.5	-	-	-	-	-	-
MW-5	08/01/2003 ⁷	37.40	17.40	20.00	0.00	0.00	<50	<0.5	<0.5	<0.5	<0.5	<0.5	-	-	-	-	-	-	-
MW-5	11/21/2003 ⁷	37.40	18.57	18.83	0.00	0.00	<50	<0.5	<0.5	<0.5	<0.5	<0.5	-	-	-	-	-	-	-
MW-5	02/10/2004 ⁷	37.40	14.14	23.26	0.00	0.00	<50	<0.5	<0.5	<0.5	<0.5	<0.5	-	-	-	-	-	-	-
MW-5	05/11/2004 ⁷	37.40	14.70	22.70	0.00	0.00	<50	<0.5	<0.5	<0.5	<0.5	<0.5	-	-	-	-	-	-	-
MW-5	08/10/2004 ⁷	37.40	17.08	20.32	0.00	0.00	<50	<0.5	<0.5	<0.5	<0.5	<0.5	-	-	-	-	-	-	-
MW-5	11/08/2004 ⁷	37.40	15.98	21.42	0.00	0.00	<50	<0.5	<0.5	<0.5	<0.5	<0.5	-	-	-	-	-	-	-
MW-5	02/21/2005	37.40	-	-	-	-	-	-	-	-	-	-	-	-	-	-	-	-	-
MW-5	05/10/2005 ⁷	37.40	11.88	25.52	0.00	0.00	<50	<0.5	<0.5	<0.5	<0.5	1	-	-	-	-	-	-	-
MW-5	08/12/2005 ⁷	37.40	15.63	21.77	0.00	0.00	<50	<0.5	<0.5	<0.5	<0.5	<0.5	-	-	-	-	-	-	-
MW-5	11/11/2005 ⁷	37.40	18.68	18.72	0.00	0.00	<50	<0.5	<0.5	<0.5	<0.5	0.8	-	-	-	-	-	-	-
MW-5	02/20/2006 ⁷	37.40	12.57	24.83	0.00	0.00	<50	<0.5	<0.5	<0.5	<0.5	<0.5	-	-	-	-	-	-	-
MW-5	05/12/2006 ⁷	37.40	11.06	26.34	0.00	0.00	<50	<0.5	<0.5	<0.5	<0.5	0.9	-	-	-	-	-	-	-
MW-5	08/14/2006 ⁷	37.40	15.73	21.67	0.00	0.00	<50	<0.5	<0.5	<0.5	<0.5	0.9	-	-	-	-	-	-	-
MW-5	11/08/2006 ⁷	37.40	18.51	18.89	0.00	0.00	<50	<0.5	<0.5	<0.5	<0.5	1	-	-	-	-	-	-	-
MW-5	02/07/2007 ⁷	37.40	16.02	21.38	0.00	0.00	<50	<0.5	<0.5	<0.5	<0.5	0.6	-	-	-	-	-	-	-
MW-5	05/07/2007 ⁷	37.40	14.32	23.08	0.00	0.00	<50	<0.5	<0.5	<0.5	<0.5	<0.5	-	-	-	-	-	-	-
MW-5	08/03/2007 ⁷	37.40	18.08	19.32	0.00	0.00	<50	<0.5	<0.5	<0.5	<0.5	0.6	-	-	-	-	-	-	-
MW-5	10/12/2007 ⁷	37.40	19.74	17.66	0.00	0.00	<50	<0.5	<0.5	<0.5	<0.5	0.8	-	-	-	-	-	-	-
MW-5	11/02/2007 ⁷	37.40	19.78	17.62	0.00	0.00	61	<0.5	<0.5	<0.5	<0.5	<0.5	-	-	-	-	-	-	-
MW-5	12/07/2007 ⁷	37.40	19.71	17.69	0.00	0.00	<50	<0.5	<0.5	<0.5	<0.5	<0.5	-	-	-	-	-	-	-
MW-5	02/01/2008 ⁷	37.40	14.34	23.06	0.00	0.00	<50	<0.5	<0.5	<0.5	<0.5	<0.5	-	-	-	-	-	-	-

TABLE 1

GROUNDWATER MONITORING AND SAMPLING DATA
 FORMER CHEVRON SERVICE STATION 9-3322
 7225 BANCROFT AVENUE
 OAKLAND, CALIFORNIA

Location	Date	TOC	DTW	GWE	LNAPL	LNAPL REMOVED	HYDROCARBONS		PRIMARY VOCs					ADDITIONAL VOCs					
							TPH-GRO	B	T	E	X	MTBE by SW8260	MTBE by VOC	Ethanol	TBA	DIPE	ETBE	TAME	
	Units	ft	ft	ft-amsl	ft	gal	µg/L	µg/L	µg/L	µg/L	µg/L	µg/L	µg/L	µg/L	µg/L	µg/L	µg/L	µg/L	µg/L
MW-5	05/09/2008 ⁷	37.40	15.62	21.78	0.00	0.00	<50	<0.5	<0.5	<0.5	<0.5	<0.5	-	-	-	-	-	-	-
MW-5	08/22/2008 ⁷	37.40	18.96	18.44	0.00	0.00	<50	<0.5	<0.5	<0.5	<0.5	<0.5	-	-	-	-	-	-	-
MW-5	11/26/2008 ⁷	37.40	20.35	17.05	0.00	0.00	<50	<0.5	<0.5	<0.5	<0.5	0.9	-	-	-	-	-	-	-
MW-5	05/20/2009	37.40	15.56	21.84	0.00	0.00	<50	<0.5	<0.5	<0.5	<0.5	<0.5	-	<50	-	-	-	-	-
MW-5	08/26/2009	37.40	19.56	17.84	0.00	0.00	<50	<0.5	<0.5	<0.5	<0.5	0.5 J	-	<50	-	-	-	-	-
MW-5	11/12/2009	37.40	18.50	18.90	0.00	0.00	<50	<0.5	<0.5	<0.5	<0.5	<0.5	-	<50	-	-	-	-	-
MW-5	02/01/2010	37.40	14.41	22.99	0.00	0.00	<50	<0.5	<0.5	<0.5	<0.5	<0.5	-	<50	-	-	-	-	-
MW-5	05/17/2010	37.40	13.00	24.40	0.00	0.00	<50	<0.5	<0.5	<0.5	<0.5	<0.5	-	<50	-	-	-	-	-
MW-5	08/26/2010	37.40	15.90	21.50	0.00	0.00	<50	<0.5	<0.5	<0.5	<0.5	<0.5	-	<50	-	-	-	-	-
MW-5	11/11/2010	37.40	18.05	19.35	0.00	0.00	68 J	<0.5	<0.5	<0.5	<0.5	<0.5	-	<50	-	-	-	-	-
MW-5	02/10/2011	37.40	13.70	23.70	0.00	0.00	<50	<0.5	<0.5	<0.5	<0.5	<0.5	-	<50	-	-	-	-	-
MW-5	06/17/2011	37.40	13.37	24.03	0.00	0.00	<50	<0.5	<0.5	<0.5	<0.5	<0.5	-	<50	-	-	-	-	-
MW-6	02/02/1999	39.84	18.48	21.36	0.00	0.00	14,000	5,600	<50	150	160	-	<250	-	-	-	-	-	-
MW-6	06/07/1999	39.84	16.45	23.39	0.00	0.00	1,500	1,100	33	25	34	-	200	-	-	-	-	-	-
MW-6	09/07/1999	39.84	20.49	19.35	0.00	0.00	6,550	2,940	81.5	177	84	-	865	-	-	-	-	-	-
MW-6	10/27/1999	39.84	21.23	18.61	0.00	0.00	3,680	1,240	29.6	115	14.9	-	735	-	-	-	-	-	-
MW-6	02/08/2000	39.84	18.40	21.44	0.00	0.00	17,300	8,920	<100	378	211	-	2,610	-	-	-	-	-	-
MW-6	05/05/2000	39.84	16.36	23.48	0.00	0.00	4,200 ²	1,900	98	170	290	-	1,300	-	-	-	-	-	-
MW-6	07/28/2000	39.84	18.94	20.90	0.00	0.00	1,200 ²	660	30	83	36	-	650	-	-	-	-	-	-
MW-6	11/26/2000	39.84	20.13	19.71	0.00	0.00	7,600 ²	4,300	63	360	110	-	2,000	-	-	-	-	-	-
MW-6	02/09/2001	39.84	18.40	21.44	0.00	0.00	18,200 ³	7,090	<100	457	169	-	2,930	-	-	-	-	-	-
MW-6	05/11/2001	39.84	15.45	24.39	0.00	0.00	2,600 ²	2,300	31	88	40	-	990	-	-	-	-	-	-
MW-6	08/30/2001	39.84	20.02	19.82	0.00	0.00	2,500	1,600	50	160	100	-	1,900	-	-	-	-	-	-
MW-6	11/21/2001	39.84	20.62	19.22	0.00	0.00	25,000	8,800	150	620	330	-	2,900	-	-	-	-	-	-
MW-6	02/05/2002	39.84	15.80	24.04	0.00	0.00	1,400	400	6.8	27	20	-	480	-	-	-	-	-	-

TABLE 1

GROUNDWATER MONITORING AND SAMPLING DATA
 FORMER CHEVRON SERVICE STATION 9-3322
 7225 BANCROFT AVENUE
 OAKLAND, CALIFORNIA

Location	Date	TOC	DTW	GWE	LNAPL	LNAPL REMOVED	HYDROCARBONS		PRIMARY VOCs					ADDITIONAL VOCs					
							TPH-GRO	B	T	E	X	MTBE by SW8260	MTBE by VOC	Ethanol	TBA	DIPE	ETBE	TAME	
	Units	ft	ft	ft-amsl	ft	gal	µg/L	µg/L	µg/L	µg/L	µg/L	µg/L	µg/L	µg/L	µg/L	µg/L	µg/L	µg/L	µg/L
MW-6	04/01/2002	36.90	13.82	23.08	0.00	0.00	-	-	-	-	-	-	-	-	-	-	-	-	-
MW-6	08/05/2002	36.90	17.05	19.85	0.00	0.00	1,200	300	5.1	11	3.7	-	250	-	-	-	-	-	-
MW-6	11/04/2002	36.90	19.56	17.34	0.00	0.00	7,500	2,000	29	140	39	-	1,300	-	-	-	-	-	-
MW-6	02/03/2003	36.90	14.62	22.28	0.00	0.00	630	160	<5.0	9.2	2.7	-	260	-	-	-	-	-	-
MW-6	05/02/2003	36.90	-	-	-	-	-	-	-	-	-	-	-	-	-	-	-	-	-
MW-6	08/01/2003 ⁷	36.90	16.88	20.02	0.00	0.00	1,500	400	3	14	3	540	-	-	-	-	-	-	-
MW-6	11/21/2003 ⁷	36.90	18.41	18.49	0.00	0.00	4,400	1,300	12	98	18	540	-	-	-	-	-	-	-
MW-6	02/10/2004 ⁷	36.90	13.70	23.20	0.00	0.00	430	110	1	4	0.7	150	-	-	-	-	-	-	-
MW-6	05/11/2004 ⁷	36.90	14.27	22.63	0.00	0.00	95	11	<0.5	1	0.6	120	-	-	-	-	-	-	-
MW-6	08/10/2004 ⁷	36.90	16.64	20.26	0.00	0.00	430	46	<0.5	3	<0.5	140	-	-	-	-	-	-	-
MW-6	11/08/2004 ⁷	36.90	15.63	21.27	0.00	0.00	750	50	<0.5	2	<0.5	81	-	-	-	-	-	-	-
MW-6	02/21/2005 ⁷	36.90	11.43	25.47	0.00	0.00	130	8	<0.5	<0.5	<0.5	60	-	-	-	-	-	-	-
MW-6	05/10/2005 ⁷	36.90	11.41	25.49	0.00	0.00	<50	<0.5	<0.5	<0.5	<0.5	<0.5	-	-	-	-	-	-	-
MW-6	08/12/2005 ⁷	36.90	15.08	21.82	0.00	0.00	75	<0.5	<0.5	<0.5	<0.5	82	-	-	-	-	-	-	-
MW-6	11/11/2005 ⁷	36.90	18.16	18.74	0.00	0.00	1,100	270	12	19	46	350	-	-	-	-	-	-	-
MW-6	02/20/2006 ⁷	36.90	12.15	24.75	0.00	0.00	1,100	250	3	22	9	130	-	-	-	-	-	-	-
MW-6	05/12/2006 ⁷	36.90	10.32	26.58	0.00	0.00	<50	<0.5	<0.5	<0.5	<0.5	84	-	-	-	-	-	-	-
MW-6	08/14/2006 ⁷	36.90	15.21	21.69	0.00	0.00	51	<0.5	<0.5	<0.5	<0.5	75	-	-	-	-	-	-	-
MW-6	11/08/2006 ⁷	36.90	17.97	18.93	0.00	0.00	200	3	<0.5	<0.5	<0.5	27	-	-	-	-	-	-	-
MW-6	02/07/2007 ⁷	36.90	15.60	21.30	0.00	0.00	1,500	120	0.8	5	1	54	-	-	-	-	-	-	-
MW-6	05/07/2007 ⁷	36.90	14.78	22.12	0.00	0.00	740	98	0.5	2	2	31	-	-	-	-	-	-	-
MW-6	08/03/2007 ⁷	36.90	17.57	19.33	0.00	0.00	1,600	410	4	2	3	80	-	-	-	-	-	-	-
MW-6	10/12/2007 ⁷	36.90	19.20	17.70	0.00	0.00	1,100	130	0.9	0.9	<0.5	79	-	-	-	-	-	-	-
MW-6	11/02/2007 ⁷	36.90	19.43	17.47	0.00	0.00	1,500	240	1	0.7	0.5	70	-	-	-	-	-	-	-
MW-6	12/07/2007 ⁷	36.90	19.11	17.79	0.00	0.00	770	84	<0.5	<0.5	<0.5	60	-	-	-	-	-	-	-
MW-6	02/01/2008 ⁷	36.90	14.03	22.87	0.00	0.00	650	89	<0.5	1	0.7	24	-	-	-	-	-	-	-

TABLE 1

GROUNDWATER MONITORING AND SAMPLING DATA
 FORMER CHEVRON SERVICE STATION 9-3322
 7225 BANCROFT AVENUE
 OAKLAND, CALIFORNIA

Location	Date	TOC	DTW	GWE	LNAPL	LNAPL REMOVED	HYDROCARBONS		PRIMARY VOCs					ADDITIONAL VOCs					
							TPH-GRO	B	T	E	X	MTBE by SW8260	MTBE by VOC	Ethanol	TBA	DIPE	ETBE	TAME	
	Units	ft	ft	ft-amsl	ft	gal	µg/L	µg/L	µg/L	µg/L	µg/L	µg/L	µg/L	µg/L	µg/L	µg/L	µg/L	µg/L	µg/L
MW-6	05/09/2008 ⁷	36.90	15.22	21.68	0.00	0.00	680	87	<0.5	<0.5	<0.5	19	-	-	-	-	-	-	-
MW-6	08/22/2008 ⁷	36.90	18.46	18.44	0.00	0.00	950	43	<0.5	<0.5	<0.5	38	-	-	-	-	-	-	-
MW-6	11/26/2008 ⁷	36.90	19.87	17.03	0.00	0.00	1,500	190	1	0.6	0.5	71	-	-	-	-	-	-	-
MW-6	05/20/2009	36.90	15.03	21.87	0.00	0.00	580	23	<0.5	0.7 J	<0.5	11	-	<50	-	-	-	-	-
MW-6	08/26/2009	36.90	19.00	17.90	0.00	0.00	1,100	88	0.8 J	0.6 J	<0.5	25	-	<50	-	-	-	-	-
MW-6	11/12/2009	36.90	18.19	18.71	0.00	0.00	980	95	0.8 J	1	1	20	-	<50	-	-	-	-	-
MW-6	02/01/2010	36.90	13.30	23.60	0.00	0.00	530	28	<0.5	0.9 J	<0.5	6	-	<50	-	-	-	-	-
MW-6	05/17/2010	36.90	11.67	25.23	0.00	0.00	450	14	<0.5	1	<0.5	4	-	<50	-	-	-	-	-
MW-6	08/26/2010	36.90	15.42	21.48	0.00	0.00	860	29	<0.5	2	<0.5	4	-	<50	-	-	-	-	-
MW-6	11/11/2010 ¹²	36.90	-	-	-	-	-	-	-	-	-	-	-	-	-	-	-	-	-
MW-6	02/10/2011	36.90	13.00	23.90	0.00	0.00	370	10	<0.5	<0.5	<0.5	3	-	<50	-	-	-	-	-
MW-6	06/17/2011	36.90	12.35	24.55	0.00	0.00	690	22	<0.5	2	<0.5	4	-	<50	-	-	-	-	-
MW-7	02/21/2005 ⁷	36.84	10.41	26.43	0.00	0.00	7,600	2,200	6	210	920	53	-	<100	130	<1	<1	<1	<1
MW-7	05/10/2005 ⁷	36.84	9.59	27.25	0.00	0.00	3,900	700	<0.5	<0.5	650	77	-	<50	140	<0.5	<0.5	<0.5	<0.5
MW-7	08/12/2005 ⁷	36.84	12.83	24.01	0.00	0.00	18,000	7,300	12	1,100	2,500	80	-	<500	280	<5	<5	<5	<5
MW-7	11/11/2005 ⁷	36.84	16.64	20.20	0.00	0.00	39,000	11,000	38	1,700	2,900	100	-	<1,000	340	<10	<10	<10	<10
MW-7	02/20/2006 ⁷	36.84	10.39	26.45	0.00	0.00	17,000	4,400	18	470	1,500	62	-	<500	200	<5	<5	<5	<5
MW-7	05/12/2006 ⁷	36.84	8.79	28.05	0.00	0.00	15,000	5,100	12	370	880	73	-	<500	200	<5	<5	<5	<5
MW-7	08/14/2006 ⁷	36.84	13.88	22.96	0.00	0.00	30,000	8,100	18	1,500	3,600	74	-	<1,000	280	<10	<10	<10	<10
MW-7	11/08/2006 ⁷	36.84	16.87	19.97	0.00	0.00	39,000	10,000	28	1,400	2,300	89	-	<1,000	330	<10	<10	<10	<10
MW-7	02/07/2007 ⁷	36.84	14.43	22.41	0.00	0.00	43,000	9,400	51	1,800	4,400	80	-	<500	280	<5	<5	<5	<5
MW-7	05/07/2007 ⁷	36.84	12.57	24.27	0.00	0.00	50,000	8,800	35	1,700	3,700	72	-	<1,000	240	<10	<10	<10	<10
MW-7	08/03/2007 ⁷	36.84	16.10	20.74	0.00	0.00	57,000	12,000	41	2,400	4,400	84	-	<2,500	300	<25	<25	<25	<25
MW-7	10/12/2007 ⁷	36.84	18.16	18.68	0.00	0.00	15,000	2,300	63	270	730	58	-	<1,000	290	<10	<10	<10	<10
MW-7	11/02/2007 ⁷	36.84	18.01	18.83	0.00	0.00	21,000	5,000	120	820	2,300	59	-	<500	280	<5	<5	<5	<5

TABLE 1

**GROUNDWATER MONITORING AND SAMPLING DATA
FORMER CHEVRON SERVICE STATION 9-3322
7225 BANCROFT AVENUE
OAKLAND, CALIFORNIA**

Location	Date	TOC	DTW	GWE	LNAPL	LNAPL REMOVED	HYDROCARBONS		PRIMARY VOCs					ADDITIONAL VOCs					
							TPH-GRO	B	T	E	X	MTBE by SW8260	MTBE by VOC	Ethanol	TBA	DIPE	ETBE	TAME	
	Units	ft	ft	ft-amsl	ft	gal	µg/L	µg/L	µg/L	µg/L	µg/L	µg/L	µg/L	µg/L	µg/L	µg/L	µg/L	µg/L	µg/L
MW-7	12/07/2007	36.84	18.92	17.92	0.00	0.00	-	-	-	-	-	-	-	-	-	-	-	-	-
MW-7	02/01/2008	36.84	12.78	24.06	0.00	0.00	-	-	-	-	-	-	-	-	-	-	-	-	-
MW-7	05/09/2008 ⁷	36.84	13.98	22.86	0.00	0.00	24,000	4,600	99	1,000	3,400	57	-	<250	240	<3	<3	<3	<3
MW-7	08/22/2008 ⁷	36.84	17.19	19.65	0.00	0.00	32,000	9,500	240	1,900	4,800	76	-	<1,000	270	<10	<10	<10	<10
MW-7	11/26/2008 ⁷	36.84	19.01	17.83	0.00	0.00	39,000	9,700	840	1,600	5,700	62	-	<1,300	280	<13	<13	<13	<13
MW-7	05/20/2009	36.84	13.71	23.13	0.00	0.00	24,000	5,400	190	810	2,800	66	-	<250	260	<3	<3	<3	<3
MW-7	08/26/2009	36.84	19.00	17.84	0.00	0.00	-	-	-	-	-	-	-	-	-	-	-	-	-
MW-7	11/12/2009	36.84	16.43	20.41	0.00	0.00	19,000	5,900	190	540	1,800	57	-	<500	240	<5	<5	<5	<5
MW-7	05/17/2010	36.84	10.30	26.54	0.00	0.00	13,000	3,600	63	310	1,300	58	-	<250	220	<3	<3	<3	<3
MW-7	08/26/2010 ¹¹	36.84	14.40	22.44	0.00	0.00	-	-	-	-	-	-	-	-	-	-	-	-	-
MW-7	11/11/2010	36.84	16.50	20.34	0.00	0.00	16,000	7,300	140	720	2,400	64	-	<500	280	<5	<5	<5	<5
MW-7	02/10/2011 ¹³	36.84	12.16	24.68	0.00	0.00	-	-	-	-	-	-	-	-	-	-	-	-	-
MW-7	06/17/2011	36.84	11.25	25.59	0.00	0.00	12,000	3,800	22	460	1,600	56	-	<250	120	<3	<3	<3	<3
MW-8	04/01/2002 ⁶	37.21	11.10	26.11	0.00	0.00	1,200	8.6	<0.50	2.5	2.5	-	<2.5/ ⁵ <2 ⁵	-	<100	<2	<2	<2	<2
MW-8	08/05/2002	37.21	16.14	21.07	0.00	0.00	560	11	<0.50	<0.50	<1.5	-	<2.5/ ⁵ <2 ⁵	-	<100	<2	<2	<2	<2
MW-8	11/04/2002	37.21	18.97	18.24	0.00	0.00	780	5.1	<0.50	1.1	1.9	-	<2 ⁵ / ⁵ <2.5	-	<100	<2	<2	<2	<2
MW-8	02/03/2003	37.21	13.21	24.00	0.00	0.00	230	3.7	<0.50	0.54	<1.5	-	<0.6 ⁵ / ⁵ <10	-	<5	<0.5	<0.5	<0.5	<0.5
MW-8	05/02/2003	37.21	12.12	25.09	0.00	0.00	180	2.5	<0.5	<0.5	<1.5	-	<0.5 ⁵ / ⁵ <2.5	-	<5	<0.5	<0.5	<0.5	<0.5
MW-8	08/01/2003 ⁷	37.21	16.11	21.10	0.00	0.00	220	2	<0.5	<0.5	<0.5	0.8	-	<50	<5	<0.5	<0.5	<0.5	<0.5
MW-8	11/21/2003 ⁷	37.21	17.17	20.04	0.00	0.00	140	<0.5	<0.5	<0.5	<0.5	0.7	-	<50	<5	<0.5	<0.5	<0.5	<0.5
MW-8	02/10/2004 ⁷	37.21	12.13	25.08	0.00	0.00	150	2	<0.5	<0.5	<0.5	0.8	-	<50	<5	<0.5	<0.5	<0.5	<0.5
MW-8	05/11/2004 ⁷	37.21	13.47	23.74	0.00	0.00	86	4	<0.5	<0.5	<0.5	1	-	<50	<5	<0.5	<0.5	<0.5	<0.5
MW-8	08/10/2004 ⁷	37.21	15.65	21.56	0.00	0.00	80	<0.5	<0.5	<0.5	<0.5	0.8	-	<50	<5	<0.5	<0.5	<0.5	<0.5
MW-8	11/08/2004 ⁷	37.21	13.98	23.23	0.00	0.00	110	<0.5	<0.5	<0.5	<0.5	1	-	<50	7	<0.5	<0.5	<0.5	<0.5
MW-8	02/21/2005 ⁷	37.21	10.09	27.12	0.00	0.00	<50	<0.5	<0.5	<0.5	<0.5	<0.5	-	<50	<5	<0.5	<0.5	<0.5	<0.5

TABLE 1

GROUNDWATER MONITORING AND SAMPLING DATA
 FORMER CHEVRON SERVICE STATION 9-3322
 7225 BANCROFT AVENUE
 OAKLAND, CALIFORNIA

Location	Date	TOC	DTW	GWE	LNAPL	LNAPL REMOVED	HYDROCARBONS		PRIMARY VOCs					ADDITIONAL VOCs					
							TPH-GRO	B	T	E	X	MTBE by SW8260	MTBE by VOC	Ethanol	TBA	DIPE	ETBE	TAME	
	Units	ft	ft	ft-amsl	ft	gal	µg/L	µg/L	µg/L	µg/L	µg/L	µg/L	µg/L	µg/L	µg/L	µg/L	µg/L	µg/L	µg/L
MW-8	05/10/2005 ⁷	37.21	10.60	26.61	0.00	0.00	<50	<0.5	<0.5	<0.5	<0.5	1	-	<50	<5	<0.5	<0.5	<0.5	
MW-8	08/12/2005 ⁷	37.21	12.58	24.63	0.00	0.00	<50	<0.5	<0.5	<0.5	<0.5	<0.5	-	<50	<5	<0.5	<0.5	<0.5	
MW-8	11/11/2005 ⁷	37.21	17.41	19.80	0.00	0.00	96	<0.5	<0.5	<0.5	<0.5	2	-	<50	6	<0.5	<0.5	<0.5	
MW-8	02/20/2006 ⁷	37.21	10.79	26.42	0.00	0.00	81	<0.5	<0.5	<0.5	<0.5	0.6	-	<50	<5	<0.5	<0.5	<0.5	
MW-8	05/12/2006 ⁷	37.21	9.24	27.97	0.00	0.00	72	1	<0.5	<0.5	<0.5	2	-	<50	6	<0.5	<0.5	<0.5	
MW-8	08/14/2006 ⁷	37.21	14.67	22.54	0.00	0.00	110	3	<0.5	<0.5	<0.5	2	-	<50	7	<0.5	<0.5	<0.5	
MW-8	11/08/2006 ⁷	37.21	17.41	19.80	0.00	0.00	310	2	1	<0.5	2	3	-	<50	13	<0.5	<0.5	<0.5	
MW-8	02/07/2007 ⁷	37.21	14.58	22.63	0.00	0.00	310	0.6	<0.5	<0.5	<0.5	2	-	<50	7	<0.5	<0.5	<0.5	
MW-8	05/07/2007 ⁷	37.21	12.78	24.43	0.00	0.00	95	0.5	<0.5	<0.5	<0.5	2	-	<50	6	<0.5	<0.5	<0.5	
MW-8	08/03/2007 ⁷	37.21	16.70	20.51	0.00	0.00	130	<0.5	<0.5	<0.5	<0.5	2	-	<50	8	<0.5	<0.5	<0.5	
MW-8	10/12/2007 ⁷	37.21	18.51	18.70	0.00	0.00	340	<0.5	<0.5	<0.5	<0.5	5	-	<50	20	<0.5	<0.5	<0.5	
MW-8	11/02/2007 ⁷	37.21	18.81	18.40	0.00	0.00	210	<0.5	<0.5	<0.5	<0.5	2	-	<50	5	<0.5	<0.5	<0.5	
MW-8	12/07/2007 ⁷	37.21	18.62	18.59	0.00	0.00	230	<0.5	<0.5	<0.5	<0.5	2	-	<50	5	<0.5	<0.5	<0.5	
MW-8	02/01/2008 ⁷	37.21	14.18	23.03	0.00	0.00	96	<0.5	<0.5	<0.5	<0.5	0.8	-	<50	<2	<0.5	<0.5	<0.5	
MW-8	05/09/2008 ⁷	37.21	14.33	22.88	0.00	0.00	120	2	<0.5	<0.5	<0.5	2	-	<50	6	<0.5	<0.5	<0.5	
MW-8	08/22/2008 ⁷	37.21	17.88	19.33	0.00	0.00	180	0.9	<0.5	<0.5	<0.5	4	-	<50	14	<0.5	<0.5	<0.5	
MW-8	11/26/2008 ⁷	37.21	19.52	17.69	0.00	0.00	350	<0.5	<0.5	<0.5	<0.5	1	-	<50	2	<0.5	<0.5	<0.5	
MW-8	05/20/2009	37.21	14.11	23.10	0.00	0.00	310	3	<0.5	<0.5	<0.5	0.7 J	-	<50	<2	<0.5	<0.5	<0.5	
MW-8	08/26/2009	37.21	18.19	19.02	0.00	0.00	-	-	-	-	-	-	-	-	-	-	-	-	
MW-8	11/12/2009	37.21	16.60	20.61	0.00	0.00	350	2	<0.5	<0.5	<0.5	1	-	<50	2 J	<0.5	<0.5	<0.5	
MW-8	05/17/2010	37.21	10.50	26.71	0.00	0.00	230	2	<0.5	<0.5	<0.5	0.5 J	-	<50	<2	<0.5	<0.5	<0.5	
MW-8	08/26/2010 ¹¹	37.21	14.72	22.49	0.00	0.00	-	-	-	-	-	-	-	-	-	-	-	-	
MW-8	11/11/2010	37.21	16.58	20.63	0.00	0.00	330	<0.5	<0.5	<0.5	<0.5	1	-	<50	3 J	<0.5	<0.5	<0.5	
MW-8	02/10/2011 ¹³	37.21	12.30	24.91	0.00	0.00	-	-	-	-	-	-	-	-	-	-	-	-	
MW-8	06/17/2011	37.21	11.43	25.78	0.00	0.00	<50	<0.5	<0.5	<0.5	<0.5	1	-	<50	<2	<0.5	<0.5	<0.5	

TABLE 1

GROUNDWATER MONITORING AND SAMPLING DATA
 FORMER CHEVRON SERVICE STATION 9-3322
 7225 BANCROFT AVENUE
 OAKLAND, CALIFORNIA

Location	Date	TOC	DTW	GWE	LNAPL	LNAPL REMOVED	HYDROCARBONS		PRIMARY VOCs					ADDITIONAL VOCs					
							TPH-GRO	B	T	E	X	MTBE by SW8260	MTBE by VOC	Ethanol	TBA	DIPE	ETBE	TAME	
	Units	ft	ft	ft-amsl	ft	gal	µg/L	µg/L	µg/L	µg/L	µg/L	µg/L	µg/L	µg/L	µg/L	µg/L	µg/L	µg/L	µg/L
MW-9	04/01/2002 ⁶	35.03	10.62	24.41	0.00	0.00	94	1.5	<0.50	<0.50	<1.5	-	25/19 ⁵	-	<100	<2	<2	<2	
MW-9	08/05/2002	35.03	14.85	20.18	0.00	0.00	<50	<0.50	<0.50	<0.50	<1.5	-	15 ⁵ /18	-	<100	<2	<2	<2	
MW-9	11/04/2002	35.03	17.48	17.55	0.00	0.00	<50	<0.50	1.7	<0.50	2.1	-	24/21 ⁵	-	<100	<2	<2	<2	
MW-9	02/03/2003	35.03	12.51	22.52	0.00	0.00	<50	1.9	<0.50	<0.50	<1.5	-	17/16 ⁵	-	<5	<0.5	<0.5	0.8	
MW-9	05/02/2003	35.03	11.68	23.35	0.00	0.00	<50	0.6	<0.5	<0.5	<1.5	-	21/18 ⁵	-	<5	<0.5	<0.5	0.8	
MW-9	08/01/2003 ⁷	35.03	14.69	20.34	0.00	0.00	<50	<0.5	<0.5	<0.5	<0.5	22	-	<50	7	0.9	<0.5	1	
MW-9	11/21/2003 ⁷	35.03	16.35	18.68	0.00	0.00	<50	<0.5	<0.5	<0.5	<0.5	18	-	<50	<5	0.8	<0.5	1	
MW-9	02/10/2004 ⁷	35.03	11.69	23.34	0.00	0.00	210	7	0.5	1	1	31	-	<50	9	0.6	<0.5	2	
MW-9	05/11/2004 ⁷	35.03	12.12	22.91	0.00	0.00	230	17	<0.5	<0.5	<0.5	72	-	<50	16	<0.5	<0.5	4	
MW-9	08/10/2004 ⁷	35.03	14.58	20.45	0.00	0.00	250	5	<0.5	<0.5	<0.5	66	-	<50	<5	0.9	<0.5	3	
MW-9	11/08/2004	35.03	-	-	-	-	-	-	-	-	-	-	-	-	-	-	-	-	-
MW-9	02/21/2005 ⁷	35.03	9.52	25.51	0.00	0.00	510	6	<0.5	1	3	79	-	<50	17	0.5	<0.5	4	
MW-9	05/10/2005 ⁷	35.03	8.85	26.18	0.00	0.00	670	11	0.7	0.5	2	100	-	<50	20	<0.5	<0.5	4	
MW-9	08/12/2005 ⁷	35.03	11.06	23.97	0.00	0.00	390	4	<0.5	<0.5	0.7	89	-	<50	18	<0.5	<0.5	4	
MW-9	11/11/2005 ⁷	35.03	15.98	19.05	0.00	0.00	2,500	48	5	21	33	140	-	<50	25	<0.5	<0.5	6	
MW-9	02/20/2006 ⁷	35.03	10.08	24.95	0.00	0.00	3,200	47	5	30	32	130	-	<50	22	<0.5	<0.5	5	
MW-9	05/12/2006 ⁷	35.03	8.08	26.95	0.00	0.00	1,800	19	1	1	4	89	-	<50	14	<0.5	<0.5	4	
MW-9	08/14/2006	35.03	-	-	-	-	-	-	-	-	-	-	-	-	-	-	-	-	-
MW-9	11/08/2006	35.03	-	-	-	-	-	-	-	-	-	-	-	-	-	-	-	-	-
MW-9	02/07/2007 ⁷	35.03	13.57	21.46	0.00	0.00	2,000	22	2	1	8	78	-	<50	14	<0.5	<0.5	3	
MW-9	05/07/2007 ⁷	35.03	11.85	23.18	0.00	0.00	1,800	17	2	1	5	67	-	<50	13	<0.5	<0.5	3	
MW-9	08/03/2007	35.03	-	-	-	-	-	-	-	-	-	-	-	-	-	-	-	-	-
MW-9	10/12/2007 ⁷	35.03	17.20	17.83	0.00	0.00	55	<0.5	<0.5	<0.5	<0.5	30	-	<50	4	<0.5	<0.5	1	
MW-9	11/02/2007 ⁷	35.03	17.28	17.75	0.00	0.00	72	<0.5	<0.5	<0.5	0.9	57	-	<50	8	<0.5	<0.5	2	
MW-9	12/07/2007 ⁷	35.03	17.12	17.91	0.00	0.00	<50	<0.5	<0.5	<0.5	<0.5	59	-	<50	9	<0.5	<0.5	2	
MW-9	02/01/2008 ⁷	35.03	12.23	22.80	0.00	0.00	61	<0.5	<0.5	<0.5	<0.5	50	-	<50	11	<0.5	<0.5	2	

TABLE 1

GROUNDWATER MONITORING AND SAMPLING DATA
 FORMER CHEVRON SERVICE STATION 9-3322
 7225 BANCROFT AVENUE
 OAKLAND, CALIFORNIA

Location	Date	TOC	DTW	GWE	LNAPL	LNAPL REMOVED	HYDROCARBONS		PRIMARY VOCs					ADDITIONAL VOCs					
							TPH-GRO	B	T	E	X	MTBE by SW8260	MTBE by VOC	Ethanol	TBA	DIPE	ETBE	TAME	
	Units	ft	ft	ft-amsl	ft	gal	µg/L	µg/L	µg/L	µg/L	µg/L	µg/L	µg/L	µg/L	µg/L	µg/L	µg/L	µg/L	µg/L
MW-9	05/09/2008	35.03	-	-	-	-	-	-	-	-	-	-	-	-	-	-	-	-	-
MW-9	05/16/2008 ⁷	35.03	13.34	21.69	0.00	0.00	51	0.5	6	0.5	3	35	-	<50	11	<0.5	<0.5	1	
MW-9	08/22/2008 ⁷	35.03	16.32	18.71	0.00	0.00	<50	<0.5	<0.5	<0.5	<0.5	35	-	<50	6	<0.5	<0.5	0.9	
MW-9	11/26/2008 ⁷	35.03	17.84	17.19	0.00	0.00	<50	<0.5	<0.5	<0.5	<0.5	33	-	<50	4	<0.5	<0.5	0.7	
MW-9	05/20/2009	35.03	13.18	21.85	0.00	0.00	<50	<0.5	<0.5	<0.5	<0.5	18	-	<50	7	<0.5	<0.5	<0.5	
MW-9	08/26/2009	35.03	17.03	18.00	0.00	0.00	<50	<0.5	<0.5	<0.5	<0.5	26	-	<50	<2	<0.5	<0.5	<0.5	
MW-9	02/01/2010	35.03	11.69	23.34	0.00	0.00	<50	<0.5	<0.5	<0.5	<0.5	19	-	<50	9	<0.5	<0.5	<0.5	
MW-9	08/26/2010	35.03	12.60	22.43	0.00	0.00	<50	<0.5	<0.5	<0.5	<0.5	17	-	<50	9	<0.5	<0.5	0.6 J	
MW-9	11/11/2010 ¹¹	35.03	15.74	19.29	0.00	0.00	-	-	-	-	-	-	-	-	-	-	-	-	
MW-9	02/10/2011 ¹¹	35.03	10.29	24.74	0.00	0.00	<50	<0.5	<0.5	<0.5	<0.5	12	-	<50	12	<0.5	<0.5	<0.5	
MW-9	06/17/2011¹¹	35.03	-	-	-	-	-	-	-	-	-	-	-	-	-	-	-	-	-
MW-10	04/01/2002 ⁶	35.53	11.72	23.81	0.00	0.00	<50	<0.50	<0.50	<0.50	<1.5	-	5 ⁵ /6.1	-	<100	<2	<2.0	<2	
MW-10	08/05/2002	35.53	15.80	19.73	0.00	0.00	<50	<0.50	<0.50	<0.50	<1.5	-	5.1/5 ⁵	-	<100	<2	<2.0	<2	
MW-10	11/04/2002	35.53	18.31	17.22	0.00	0.00	<50	<0.50	<0.50	<0.50	<1.5	-	5.5/5 ⁵	-	<100	<2	<2.0	<2	
MW-10	02/03/2003	35.53	13.42	22.11	0.00	0.00	<50	<0.50	<0.50	<0.50	<1.5	-	2.8/3 ⁵	-	<5	<0.5	<0.5	<0.5	
MW-10	05/02/2003	35.53	12.45	23.08	0.00	0.00	<50	<0.5	<0.5	<0.5	<1.5	-	<2.5/<0.5 ⁵	-	<5	<0.5	<0.5	<0.5	
MW-10	08/01/2003 ⁷	35.53	15.62	19.91	0.00	0.00	<50	<0.5	<0.5	<0.5	<0.5	2	-	<50.0	<5	<0.5	<0.5	<0.5	
MW-10	11/21/2003 ⁷	35.53	17.26	18.27	0.00	0.00	<50	<0.5	<0.5	<0.5	<0.5	1	-	<50.0	<5	<0.50	<0.50	<0.5	
MW-10	02/10/2004 ⁷	35.53	12.52	23.01	0.00	0.00	<50	<0.5	<0.5	<0.5	<0.5	<0.5	-	<50.0	<5	<0.50	<0.5	<0.5	
MW-10	05/11/2004 ⁷	35.53	13.06	22.47	0.00	0.00	<50	<0.5	<0.5	<0.5	<0.5	1	-	<50	<5	<0.5	<0.5	<0.5	
MW-10	08/10/2004 ⁷	35.53	15.45	20.08	0.00	0.00	<50	<0.5	<0.5	<0.5	<0.5	3	-	<50.0	<5	<0.5	<0.5	<0.5	
MW-10	11/08/2004 ⁷	35.53	14.68	20.85	0.00	0.00	<50	<0.5	<0.5	0.9	5	<0.5	-	<50.0	<5	<0.5	<0.50	<0.5	
MW-10	02/21/2005 ⁷	35.53	10.32	25.21	0.00	0.00	<50	<0.5	<0.5	<0.5	<0.5	<0.5	-	<50.0	<5	<0.5	<0.50	<0.5	
MW-10	05/10/2005 ⁷	35.53	11.04	24.49	0.00	0.00	<50	<0.5	<0.5	<0.5	<0.5	1	-	<50.0	<5	<0.5	<0.50	<0.5	
MW-10	08/12/2005 ⁷	35.53	12.58	22.95	0.00	0.00	<50	<0.5	<0.5	<0.5	<0.5	1	-	<50.0	<5	<0.5	<0.50	<0.5	

TABLE 1

GROUNDWATER MONITORING AND SAMPLING DATA
 FORMER CHEVRON SERVICE STATION 9-3322
 7225 BANCROFT AVENUE
 OAKLAND, CALIFORNIA

Location	Date	TOC	DTW	GWE	LNAPL	LNAPL REMOVED	HYDROCARBONS		PRIMARY VOCs					ADDITIONAL VOCs					
							TPH-GRO	B	T	E	X	MTBE by SW8260	MTBE by VOC	Ethanol	TBA	DIPE	ETBE	TAME	
	Units	ft	ft	ft-amsl	ft	gal	µg/L	µg/L	µg/L	µg/L	µg/L	µg/L	µg/L	µg/L	µg/L	µg/L	µg/L	µg/L	µg/L
MW-10	11/11/2005 ⁷	35.53	16.89	18.64	0.00	0.00	<50	<0.5	<0.5	<0.5	<0.5	5	-	<50.0	<5	<0.5	<0.50	<0.5	
MW-10	02/20/2006 ⁷	35.53	10.91	24.62	0.00	0.00	<50	<0.5	<0.5	<0.5	<0.5	<0.5	-	<50.0	<5	<0.5	<0.50	<0.5	
MW-10	05/12/2006 ⁷	35.53	9.26	26.27	0.00	0.00	<50	<0.5	<0.5	<0.5	<0.5	0.6	-	<50	<5	<0.5	<0.5	<0.5	
MW-10	08/14/2006 ⁷	35.53	13.96	21.57	0.00	0.00	<50	<0.5	<0.5	<0.5	<0.5	2	-	<50.0	<5	<0.5	<0.5	<0.5	
MW-10	11/08/2006	35.53	-	-	-	-	-	-	-	-	-	-	-	-	-	-	-	-	
MW-10	02/07/2007 ⁷	35.53	14.45	21.08	0.00	0.00	<50	<0.5	<0.5	<0.5	<0.5	2	-	<50.0	<2	<0.5	<0.5	<0.5	
MW-10	05/07/2007 ⁷	35.53	12.81	22.72	0.00	0.00	<50	<0.5	<0.5	<0.5	<0.5	0.9	-	<50.0	<2	<0.5	<0.5	<0.5	
MW-10	08/03/2007 ⁷	35.53	16.35	19.18	0.00	0.00	<50	<0.5	<0.5	<0.5	<0.5	3	-	<50	<2	<0.5	<0.5	<0.5	
MW-10	10/12/2007 ⁷	35.53	17.93	17.60	0.00	0.00	<50	<0.5	<0.5	<0.5	<0.5	5	-	<50	<2	<0.5	<0.5	<0.5	
MW-10	11/02/2007 ⁷	35.53	18.04	17.49	0.00	0.00	<50	<0.5	<0.5	<0.5	<0.5	4	-	<50	<2	<0.5	<0.5	<0.5	
MW-10	12/07/2007 ⁷	35.53	17.81	17.72	0.00	0.00	<50	<0.5	<0.5	<0.5	<0.5	3	-	<50	<2	<0.5	<0.50	<0.5	
MW-10	02/01/2008 ⁷	35.53	13.35	22.18	0.00	0.00	<50	<0.5	<0.5	<0.5	<0.5	<0.5	-	<50	<2	<0.5	<0.50	<0.5	
MW-10	05/09/2008 ⁷	35.53	14.11	21.42	0.00	0.00	<50	<0.5	<0.5	<0.5	<0.5	2	-	<50	<2	<0.50	<0.50	<0.5	
MW-10	08/22/2008 ⁷	35.53	17.70	17.83	0.00	0.00	<50	<0.5	<0.5	<0.5	<0.5	5	-	<50	<2	<0.5	<0.50	<0.5	
MW-10	11/26/2008 ⁷	35.53	18.61	16.92	0.00	0.00	<50	<0.5	<0.5	<0.5	<0.5	4	-	<50	<2	<0.5	<0.5	<0.5	
MW-10	05/20/2009	35.53	14.03	21.50	0.00	0.00	<50	<0.5	<0.5	<0.5	<0.5	3	-	<50	<2	<0.5	<0.5	<0.5	
MW-10	08/26/2009	35.53	17.81	17.72	0.00	0.00	<50	<0.5	<0.5	<0.5	<0.5	4	-	<50	<2	<0.5	<0.5	<0.5	
MW-10	02/01/2010	35.53	12.36	23.17	0.00	0.00	<50	<0.5	<0.5	<0.5	<0.5	1	-	<50	<2	<0.5	<0.5	<0.5	
MW-10	08/26/2010	35.53	14.15	21.38	0.00	0.00	<50	<0.5	<0.5	<0.5	<0.5	1	-	<50	<2	<0.5	<0.5	<0.5	
MW-10	11/11/2010 ¹¹	35.53	16.09	19.44	0.00	0.00	-	-	-	-	-	-	-	-	-	-	-	-	
MW-10	02/10/2011 ¹¹	35.53	12.02	23.51	0.00	0.00	<50	<0.5	<0.5	<0.5	<0.5	0.7 J	-	<50	<2	<0.5	<0.5	<0.5	
MW-10	06/17/2011¹¹	35.53	-	-	-	-	-	-	-	-	-	-	-	-	-	-	-	-	
QA	11/21/2001	-	-	-	-	-	<50	<0.50	<0.50	<0.50	<1.5	-	<2.5	-	-	-	-	-	
QA	02/05/2002	-	-	-	-	-	<50	<0.50	<0.50	<0.50	<1.5	-	<2.5	-	-	-	-	-	
QA	04/01/2002	-	-	-	-	-	<50	<0.50	<0.50	<0.50	<1.5	-	<2.5	-	-	-	-	-	

TABLE 1

GROUNDWATER MONITORING AND SAMPLING DATA
 FORMER CHEVRON SERVICE STATION 9-3322
 7225 BANCROFT AVENUE
 OAKLAND, CALIFORNIA

Location	Date	TOC	DTW	GWE	LNAPL	LNAPL REMOVED	HYDROCARBONS		PRIMARY VOCs					ADDITIONAL VOCs					
							TPH-GRO	B	T	E	X	MTBE by SW8260	MTBE by VOC	Ethanol	TBA	DIPE	ETBE	TAME	
	Units	ft	ft	ft-amsl	ft	gal	µg/L	µg/L	µg/L	µg/L	µg/L	µg/L	µg/L	µg/L	µg/L	µg/L	µg/L	µg/L	µg/L
QA	08/05/2002	-	-	-	-	-	<50	<0.50	<0.50	<0.50	<1.5	-	<2.5	-	-	-	-	-	-
QA	10/04/2002	-	-	-	-	-	<50	<0.50	<0.50	<0.50	<1.5	-	<2.5	-	-	-	-	-	-
QA	02/03/2003	-	-	-	-	-	<50	<0.50	<0.50	<0.50	<1.5	-	<2.5	-	-	-	-	-	-
QA	05/02/2003	-	-	-	-	-	<50	<0.5	<0.5	<0.5	<1.5	-	<2.5	-	-	-	-	-	-
QA	08/01/2003 ⁷	-	-	-	-	-	<50	<0.5	<0.5	<0.5	<0.5	<0.5	-	-	-	-	-	-	-
QA	11/21/2003 ⁷	-	-	-	-	-	<50	<0.5	<0.5	<0.5	<0.5	<0.5	-	-	-	-	-	-	-
QA	02/10/2004 ⁷	-	-	-	-	-	<50	<0.5	<0.5	<0.5	<0.5	<0.5	-	-	-	-	-	-	-
QA	05/11/2004 ⁷	-	-	-	-	-	<50	<0.5	<0.5	<0.5	<0.5	<0.5	-	-	-	-	-	-	-
QA	08/10/2004 ⁷	-	-	-	-	-	<50	<0.5	<0.5	<0.5	<0.5	<0.5	-	-	-	-	-	-	-
QA	11/08/2004 ⁷	-	-	-	-	-	<50	<0.5	<0.5	<0.5	<0.5	<0.5	-	-	-	-	-	-	-
QA	02/21/2005 ⁷	-	-	-	-	-	<50	<0.5	<0.5	<0.5	<0.5	<0.5	-	-	-	-	-	-	-
QA	05/10/2005 ⁷	-	-	-	-	-	<50	<0.5	<0.5	<0.5	<0.5	<0.5	-	-	-	-	-	-	-
QA	08/12/2005 ⁷	-	-	-	-	-	<50	<0.5	<0.5	<0.5	<0.5	<0.5	-	-	-	-	-	-	-
QA	11/11/2005 ⁷	-	-	-	-	-	<50	<0.5	<0.5	<0.5	<0.5	<0.5	-	-	-	-	-	-	-
QA	02/20/2006 ⁷	-	-	-	-	-	<50	<0.5	<0.5	<0.5	<0.5	<0.5	-	-	-	-	-	-	-
QA	05/12/2006 ⁷	-	-	-	-	-	<50	<0.5	0.5 ⁹	<0.5	<0.5	<0.5	-	-	-	-	-	-	-
QA	08/14/2006 ⁷	-	-	-	-	-	<50	<0.5	<0.5	<0.5	<0.5	<0.5	-	-	-	-	-	-	-
QA	11/08/2006 ⁷	-	-	-	-	-	<50	<0.5	<0.5	<0.5	<0.5	<0.5	-	-	-	-	-	-	-
QA	02/07/2007 ⁷	-	-	-	-	-	<50	<0.5	<0.5	<0.5	<0.5	<0.5	-	-	-	-	-	-	-
QA	05/07/2007 ⁷	-	-	-	-	-	<50	<0.5	<0.5	<0.5	<0.5	<0.5	-	-	-	-	-	-	-
QA	08/03/2007 ⁷	-	-	-	-	-	<50	<0.5	<0.5	<0.5	<0.5	<0.5	-	-	-	-	-	-	-
QA	10/12/2007 ⁷	-	-	-	-	-	<50	<0.5	<0.5	<0.5	<0.5	<0.5	-	-	-	-	-	-	-
QA	11/02/2007 ⁷	-	-	-	-	-	<50	<0.5	<0.5	<0.5	<0.5	<0.5	-	-	-	-	-	-	-
QA	12/07/2007 ⁷	-	-	-	-	-	<50	<0.5	<0.5	<0.5	<0.5	<0.5	-	-	-	-	-	-	-
QA	02/01/2008 ⁷	-	-	-	-	-	<50	<0.5	<0.5	<0.5	<0.5	<0.5	-	-	-	-	-	-	-
QA	05/09/2008 ⁷	-	-	-	-	-	<50	<0.5	<0.5	<0.5	<0.5	<0.5	-	-	-	-	-	-	-

TABLE 1

GROUNDWATER MONITORING AND SAMPLING DATA
 FORMER CHEVRON SERVICE STATION 9-3322
 7225 BANCROFT AVENUE
 OAKLAND, CALIFORNIA

Location	Date	TOC	DTW	GWE	LNAPL	LNAPL REMOVED	HYDROCARBONS		PRIMARY VOCs					ADDITIONAL VOCs					
							TPH-GRO	B	T	E	X	MTBE by SW8260	MTBE by VOC	Ethanol	TBA	DIPE	ETBE	TAME	
	Units	ft	ft	ft-amsl	ft	gal	µg/L	µg/L	µg/L	µg/L	µg/L	µg/L	µg/L	µg/L	µg/L	µg/L	µg/L	µg/L	µg/L
QA	05/16/2008 ⁷	-	-	-	-	-	<50	<0.5	<0.5	<0.5	<0.5	<0.5	-	-	-	-	-	-	-
QA	08/22/2008 ⁷	-	-	-	-	-	<50	<0.5	<0.5	<0.5	<0.5	<0.5	-	-	-	-	-	-	-
QA	11/26/2008 ⁷	-	-	-	-	-	<50	<0.5	<0.5	<0.5	<0.5	<0.5	-	-	-	-	-	-	-
QA	05/20/2009	-	-	-	-	-	<50	<0.5	<0.5	<0.5	<0.5	<0.5	-	-	-	-	-	-	-
QA	08/26/2009	-	-	-	-	-	<50	<0.5	<0.5	<0.5	<0.5	<0.5	-	-	-	-	-	-	-
QA	11/12/2009	-	-	-	-	-	<50	<0.5	<0.5	<0.5	<0.5	<0.5	-	-	-	-	-	-	-
QA	02/01/2010	-	-	-	-	-	<50	<0.5	<0.5	<0.5	<0.5	<0.5	-	<50	-	-	-	-	-
QA	05/17/2010	-	-	-	-	-	<50	<0.5	<0.5	<0.5	<0.5	<0.5	-	-	-	-	-	-	-
QA	08/26/2010	-	-	-	-	-	<50	<0.5	<0.5	<0.5	<0.5	<0.5	-	-	-	-	-	-	-
QA	11/11/2010	-	-	-	-	-	<50	<0.5	<0.5	<0.5	<0.5	<0.5	-	-	-	-	-	-	-
QA	02/10/2011	-	-	-	-	-	<50	<0.5	<0.5	<0.5	<0.5	<0.5	-	-	-	-	-	-	-
QA	06/17/2011	-	-	-	-	-	<50	<0.5	<0.5	<0.5	<0.5	<0.5	-	-	-	-	-	-	-
TRIP BLANK	02/08/1998	-	-	-	-	-	<50	<0.5	<0.5	<0.5	<0.5	<0.5	-	<2.5	-	-	-	-	-
TRIP BLANK	06/16/1998	-	-	-	-	-	<50	<0.5	<0.5	<0.5	<0.5	<0.5	-	<2.5	-	-	-	-	-
TRIP BLANK	07/29/1998	-	-	-	-	-	<50	<0.5	<0.5	<0.5	<0.5	<0.5	-	<2.5	-	-	-	-	-
TRIP BLANK	08/13/1998	-	-	-	-	-	<50	<0.5	<0.5	<0.5	<0.5	<0.5	-	<2.5	-	-	-	-	-
TRIP BLANK	11/24/1998	-	-	-	-	-	<50	<0.5	<0.5	<0.5	<0.5	<0.5	-	<2.5	-	-	-	-	-
TRIP BLANK	02/02/1999	-	-	-	-	-	<50	<0.5	<0.5	<0.5	<0.5	<0.5	-	<2.5	-	-	-	-	-
TRIP BLANK	02/03/1999	-	-	-	-	-	<50	<0.5	<0.5	<0.5	<0.5	<0.5	-	<2.5	-	-	-	-	-
TRIP BLANK	06/07/1999	-	-	-	-	-	<50	<0.5	<0.5	<0.5	<0.5	<0.5	-	<2.5	-	-	-	-	-
TRIP BLANK	09/07/1999	-	-	-	-	-	<50	<0.5	<0.5	<0.5	<0.5	<0.5	-	<5.0	-	-	-	-	-
TRIP BLANK	10/27/1999	-	-	-	-	-	<50	<0.5	<0.5	<0.5	<0.5	<0.5	-	<2.5	-	-	-	-	-
TRIP BLANK	02/08/2000	-	-	-	-	-	<50	<0.5	<0.5	<0.5	<0.5	<0.5	-	<5.0	-	-	-	-	-
TRIP BLANK	05/05/2000	-	-	-	-	-	<50	<0.50	<0.50	<0.50	<0.50	<0.50	-	<2.5	-	-	-	-	-
TRIP BLANK	07/28/2000	-	-	-	-	-	<50	<0.50	<0.50	<0.50	<0.50	<0.50	-	<2.5	-	-	-	-	-

TABLE 1

**GROUNDWATER MONITORING AND SAMPLING DATA
FORMER CHEVRON SERVICE STATION 9-3322
7225 BANCROFT AVENUE
OAKLAND, CALIFORNIA**

Location	Date	TOC	DTW	GWE	LNAPL	LNAPL REMOVED	HYDROCARBONS		PRIMARY VOCS					ADDITIONAL VOCS					
							TPH-GRO	B	T	E	X	MTBE by SW8260	MTBE by VOC	Ethanol	TBA	DIPE	ETBE	TAME	
	Units	ft	ft	ft-amsl	ft	gal	µg/L	µg/L	µg/L	µg/L	µg/L	µg/L	µg/L	µg/L	µg/L	µg/L	µg/L	µg/L	µg/L
TRIP BLANK	11/26/2000	-	-	-	-	-	<50	<0.50	<0.50	<0.50	<0.50	-	<2.5	-	-	-	-	-	-
TRIP BLANK	02/09/2001	-	-	-	-	-	<50.0	<0.500	<0.500	<0.500	<0.500	-	<2.50	-	-	-	-	-	-
TRIP BLANK	05/11/2001	-	-	-	-	-	<50	<0.50	<0.50	<0.50	<0.50	-	<2.5	-	-	-	-	-	-
TRIP BLANK	08/30/2001	-	-	-	-	-	<50	<0.50	<0.50	<0.50	<0.50	-	<2.5	-	-	-	-	-	-

Abbreviations and Notes:

TOC = Top of Casing

DTW = Depth to Water

GWE = Groundwater elevation

(ft-amsl) = Feet Above Mean sea level

ft = Feet

µg/L = Micrograms per Liter

TPH-GRO = Total Petroleum Hydrocarbons - Gasoline Range Organics

VOCS = Volatile Organic Compounds

B = Benzene

T = Toluene

E = Ethylbenzene

X = Xylene

MTBE = Methyl tert butyl ether

TBA = Tert-Butyl alcohol

DIPE = Diisopropyl ether

ETBE = Tert-Butyl ethyl ether

TAME = Tert-Amyl methyl ether

J = Estimated concentration

-- = Not available / not applicable

<x = Not detected above laboratory method detection limit

**GROUNDWATER MONITORING AND SAMPLING DATA
FORMER CHEVRON SERVICE STATION 9-3322
7225 BANCROFT AVENUE
OAKLAND, CALIFORNIA**

Location	Date	TOC	DTW	GWE	LNAPL	LNAPL REMOVED	HYDROCARBONS		PRIMARY VOCs					ADDITIONAL VOCs					
							TPH-GRO	B	T	E	X	MTBE by SW8260	MTBE by VOC	Ethanol	TBA	DIPE	ETBE	TAME	
	Units	ft	ft	ft-amsl	ft	gal	µg/L	µg/L	µg/L	µg/L	µg/L	µg/L	µg/L	µg/L	µg/L	µg/L	µg/L	µg/L	µg/L

- * TOC elevations were re-surveyed on May 31, 2005, by Morrow Surveying Land Surveyors using the previous benchmark. TOC elevations were surveyed in April 2002, by Morrow Surveying. Elevations are based on City of Oakland Benchmark designated 3787 in field book 1595, page 50; cut square northerly curb on Krause Ave., approx. 37 feet westerly of PL westerly of 73rd Ave., (Elevation = 33.82 feet).
- ** GWE corrected for the presence of LNAPL; correction factor: [(TOC - DTW) + (LNAPL x 0.8)].
- 1 Confirmation run.
- 2 Laboratory report indicates gasoline C6-C12.
- 3 Laboratory report indicates weathered gasoline C6-C12.
- 4 Product and water removed.
- 5 MTBE by EPA Method 8260.
- 6 Well development performed.
- 7 BTEX and MTBE by EPA Method 8260.
- 8 Laboratory report indicates the trip blank results were investigated and the source of contamination did not occur during analysis.
- 9 Product removed; no water removed.
- 10 Laboratory report indicates the value for the TPH-GRO is estimated because the value is over the calibration range of the system. The surrogate recovery is outside the upper statistical QC limit. The sample was not reanalyzed because the hold time had ex
- 11 Sampled semi-annually.
- 12 Unable to access well due to large donation bin located on well.
- 13 Guaged only.

ATTACHMENT A

MONITORING DATA PACKAGE



June 27, 2011

Chevron Environmental Management Company
Dave Patten
6111 Bollinger Canyon Rd.
San Ramon, CA 94583

Second Quarter 2011 Monitoring at
Chevron Service Station 93322
7225 Bancroft Ave.
Oakland, CA

Monitoring performed on June 17, 2011

Blaine Tech Services, Inc. Groundwater Monitoring Event 110617-JO2

This submission covers the routine monitoring of groundwater wells conducted on June 17, 2011 at this location. Seven monitoring wells were measured for depth to groundwater (DTW). Seven monitoring wells were sampled. All sampling activities were performed in accordance with local, state and federal guidelines.

Water levels measurements were collected using an electronic slope indicator. All sampled wells were purged of three case volumes, depending on well recovery, or until water temperature, pH and conductivity stabilized. Purging was accomplished using electric submersible pumps, positive air-displacement pumps or stainless steel, Teflon or disposable bailers. Subsequent sample collection and sample handling was performed in accordance with EPA protocols using disposable bailers. Alternately, where applicable, wells were sampled utilizing no-purge methodology. All reused equipment was decontaminated in an integrated stainless steel sink with de-ionized water supplied Hotsy pressure washer and Liquinox or equivalent.

Second Quarter Groundwater Monitoring at Chevron 93322, 7225 Bancroft Ave., Oakland, CA

SAN JOSE

SACRAMENTO

LOS ANGELES

SAN DIEGO

1680 ROGERS AVENUE

SAN JOSE, CA 95112-1105

(408) 573-0555

FAX (408) 573-7771

LIC. 746684

www.blainetech.com

Samples were delivered under chain-of-custody to Lancaster Laboratories of Lancaster, Pennsylvania, for analysis. Monitoring well purgewater and equipment rinsate water was collected and transported under bill-of-lading to IWM facilities of San Jose, California.

Enclosed documentation from this event includes copies of the Well Gauging Sheet, Well Monitoring Data Sheets, and Chain-of-Custody.

Blaine Tech Services, Inc.'s activities at this site consisted of objective data and sample collection only. No interpretation of analytical results, defining of hydrogeologic conditions or formulation of recommendations was performed.

Please call if you have any questions.

Sincerely,



Dustin Becker
Blaine Tech Services, Inc.
Senior Project Manager

attachments: SOP
Well Gauging Sheet
Individual Well Monitoring Data Sheets
Chain of Custody
Wellhead Inspection Form
Bill of Lading
Calibration Log

cc: CRA
Attn: Nathan Lee
5900 Hollis St. Suite A
Emeryville, CA 94608

Second Quarter Groundwater Monitoring at Chevron 93322, 7225 Bancroft Ave., Oakland, CA

SAN JOSE

SACRAMENTO

LOS ANGELES

SAN DIEGO

1680 ROGERS AVENUE

SAN JOSE, CA 95112-1105

(408) 573-0555

FAX (408) 573-7771

LIC: 746684

www.blainetech.com

BLAINE TECH SERVICES, INC. METHODS AND PROCEDURES FOR THE ROUTINE MONITORING OF GROUNDWATER WELLS AT CHEVRON SITES

Blaine Tech Services, Inc. performs environmental sampling and documentation as an independent third party. We specialize in groundwater monitoring assignments and intentionally limit the scope of our services to those centered on the generation of objective information.

To avoid conflicts of interest, Blaine Tech Services, Inc. personnel do not evaluate or interpret the information we collect. As a state licensed contractor (C-57 well drilling –water – 746684) performing strictly technical services, we do not make any professional recommendations and perform no consulting of any kind.

SAMPLING PROCEDURES OVERVIEW

SAFETY

All groundwater monitoring assignments performed for Chevron comply with Chevron's safety guidelines, 29 CFR 1910.120 and SB-198 Injury and Illness Prevention Program (IIPP). All Field Technicians receive the full 40-hour 29CFR 1910.120 OSHA SARA HAZWOPER course, medical clearance and on-the-job training prior to commencing any work on any Chevron site.

INSPECTION AND GAUGING

Wells are inspected prior to evacuation and sampling. The condition of the wellhead is checked and noted according to a wellhead inspection checklist.

Standard measurements include the depth to water (DTW) and the total well depth (TD) obtained with industry standard electronic water level indicators that are graduated in increments of hundredths of a foot.

The water in each well is inspected for the presence of immiscibles. When free product is suspected, its presence is confirmed using an electronic interface probe (e.g. GeoTech). No samples are collected from a well containing over two-hundredths of a foot (0.02') of product.

EVACUATION

Depth to water measurements are collected by our personnel prior to purging and minimum purge volumes are calculated anew for each well based on the height of the water column and the diameter of the well. Expected purge volumes are never less than three case volumes and are set at no less than four case volumes in some jurisdictions.

Well purging devices are selected on the basis of the well diameter and the total volume to be

evacuated. In most cases the well will be purged using an electric submersible pump (i.e. Grundfos) suspended near (but not touching) the bottom of the well.

PARAMETER STABILIZATION

Well purging completion standards include minimum purge volumes, but additionally require stabilization of specific groundwater parameters prior to sample collection. Typical groundwater parameters used to measure stability are electrical conductivity, pH, and temperature. Instrument readings are obtained at regular intervals during the evacuation process (no less than once per case volume).

Stabilization standards for routine quarterly monitoring of fuel sites include the following: Temperature is considered to have stabilized when successive readings do not fluctuate more than +/- 1 degree Celsius. Electrical conductivity is considered stable when successive readings are within 10%. pH is considered to be stable when successive readings remain constant or vary no more than 0.2 of a pH unit.

DEWATERED WELLS

Normal evacuation removes no less than three case volumes of water from the well. However, less water may be removed in cases where the well dewateres and does not immediately recharge.

MEASURING RECHARGE

Upon completion of well purging, a depth to water measurement is collected and notated to ensure that the well has recharged to within 80% of its static, pre-purge level prior to sampling.

Wells that do not immediately show 80% recharge or dewatered wells will be allowed approximately 2 hours to recharge prior to sampling or will be sampled at site departure. All wells requiring off-site traffic control in the public right-of-way, the 80% recharge rule may be disregarded in the interests of Health and Safety. The sample may be collected as soon as there is sufficient water. The water level at time of sampling will be noted.

PURGEWATER CONTAINMENT

All non-hazardous purgewater evacuated from each groundwater monitoring well is captured and contained in on-board storage tanks on the Sampling Vehicle and/or special water hauling trailers. Effluent from the decontamination of reusable apparatus (sounders, electric pumps and hoses etc.), consisting of groundwater combined with deionized water and non-phosphate soap, is also captured and pumped into effluent tanks.

Non-hazardous purgewater is transported under standard Bill of Lading documentation to a Blaine Tech Services, Inc. facility before being transported to a Chevron approved disposal facility.

SAMPLE COLLECTION DEVICES

All samples are collected using disposable bailers.

SAMPLE CONTAINERS

Sample material is decanted directly from the sampling bailer into sample containers provided by the laboratory that will analyze the samples. The transfer of sample material from the bailer to the sample container conforms to specifications contained in the USEPA T.E.G.D. The type of sample container, material of construction, method of closure and filling requirements are specific to the intended analysis. Chemicals needed to preserve the sample material are commonly placed inside the sample containers by the laboratory or glassware vendor prior to delivery of the bottle to our personnel. The laboratory sets the number of replicate containers.

TRIP BLANKS

Trip Blanks, if requested, are taken to the site and kept inside the sample cooler for the duration of the event. They are turned over to the laboratory for analysis with the samples from that site.

DUPLICATES

Duplicates, if requested, may be collected at a site. The Duplicate sample is collected, typically from the well containing the most measurable contaminants. The Duplicate sample is labeled the same as the original.

SAMPLE STORAGE

All sample containers are promptly placed in food grade ice chests for storage in the field and transport (direct or via our facility) to the designated analytical laboratory. These ice chests contain quantities of restaurant grade ice as a refrigerant material. The samples are maintained in either an ice chest or a refrigerator until relinquished into the custody of the laboratory or laboratory courier.

DOCUMENTATION CONVENTIONS

A label must be affixed to all sample containers. In most cases these labels are generated by our office personnel and are partially preprinted. Labels can also be hand written by our field personnel. The site is identified with the store number and site address, as is the particular groundwater well from which the sample is drawn (e.g. MW-1, MW-2, S-1 etc.). The time and date of sample collection along with the initials of the person who collects the sample are handwritten onto the label.

Chain of Custody records are created using client specific preprinted forms following USEPA specifications.

Bill of Lading records are contemporaneous records created in the field at the site where the non-hazardous purgewater is generated. Field Technicians use preprinted Bill of Lading forms.

DECONTAMINATION

All equipment is brought to the site in clean and serviceable condition and is cleaned after use in each well and before subsequent use in any other well. Equipment is decontaminated before leaving the site.

The primary decontamination device is a commercial steam cleaner. The steam cleaner is de-tuned to function as a hot pressure washer that is then operated with high quality deionized water that is produced at our facility and stored onboard our sampling vehicle. Cleaning is facilitated by the use of proprietary fixtures and devices included in the patented workstation (U.S. Patent 5,535,775) that is incorporated in each sampling vehicle. The steam cleaner is used to decon reels, pumps and bailers.

Any sensitive equipment or parts (i.e. Dissolved Oxygen sensor membrane, water level indicator, etc.) that cannot be washed using the high pressure water, will be sprayed with a non-phosphate soap and deionized water solution and rinsed with deionized water.

DISSOLVED OXYGEN READINGS

Dissolved Oxygen readings are taken pre- and/or post-purge using YSI meters (e.g. YSI Model 550) or HACH field test kits.

The YSI meters are able to collect accurate in-situ readings. The probe allows downhole measurements to be taken from wells with diameters as small as two inches. The probe and reel is decontaminated between wells as described above. The meter is calibrated between wells as per the instructions in the operating manual. The probe is lowered into the water column and the reading is allowed to stabilize prior to collection.

OXYIDATON REDUCTION POTENTIAL READINGS

All readings are obtained with either Corning or Myron-L meters (e.g. Corning ORP-65 or a Myron-L Ultrameter GP). The meter is cleaned between wells as described above. The meter is calibrated at the start of each day according to the instruction manual.

FERROUS IRON MEASUREMENTS

All field measurements are collected at time of sampling with a HACH test kit.

WELL GAUGING DATA

Project # 110617-JOZ Date 6/17/11 Client Chevron

Site 7225 Bancroft Ave, Oakland

Well ID	Time	Well Size (in.)	Sheen / Odor	Depth to Immiscible Liquid (ft.)	Thickness of Immiscible Liquid (ft.)	Volume of Immiscibles Removed (ml)	Depth to water (ft.)	Depth to well bottom (ft.)	Survey Point: TOB or TOC	Notes
MW-1	1130	2					12.35	33.95	↓	
MW-4	1111	2				12.07	30.25			
MW-5	1115	2				13.37	31.40			
MW-6	1120	2				12.35	31.46			
MW-7	1118	3/4				11.25	24.60			
MW-8	1125	2				11.43 12.35	29.63 21.46			
MW-2	1128	2				9.68	29.78			

CHEVRON WELL MONITORING DATA SHEET

Project #: 110617- J02	Station #: 9-3322
Sampler: JO	Date: 6-17-11
Weather: Sunny	Ambient Air Temperature: 75°
Well I.D.: MW-1	Well Diameter: (2) 3 4 6 8
Total Well Depth: 33.95	Depth to Water: 12.35
Depth to Free Product: —	Thickness of Free Product (feet): —
Referenced to: (PVC) Grade	D.O. Meter (if req'd): YSI HACH
DTW with 80% Recharge [(Height of Water Column x 0.20) + DTW]: 16.67	

Purge Method: Bailer Waterra Sampling Method: Bailer
Disposable Bailer Peristaltic Disposable Bailer
 Positive Air Displacement Extraction Pump Extraction Port
 Electric Submersible Other _____ Dedicated Tubing
 Other: _____

3.4 (Gals.) X 3 = 10.2 Gals.
 1 Case Volume Specified Volumes Calculated Volume

Well Diameter	Multiplier	Well Diameter	Multiplier
1"	0.04	4"	0.65
2"	0.16	6"	1.47
3"	0.37	Other	radius ² * 0.163

Time	Temp (°F)	pH	Cond. (mS or μ S)	Turbidity (NTUs)	Gals. Removed	Observations
1235	66.7	7.26	1119	126	3.4	
1240	66.7	7.21	1121	139	6.8	
1245	66.6	7.19	1120	142	10.2	

Did well dewater? Yes No Gallons actually evacuated: 10.2

Sampling Date: 6-17-11 Sampling Time: 1250 Depth to Water: 12.76

Sample I.D.: MW-1 Laboratory: Canaster Other _____

Analyzed for: TPH-G BTEX MTBE OXYS Other: see COC

Duplicate I.D.: Analyzed for: TPH-G BTEX MTBE OXYS Other:

D.O. (if req'd):	Pre-purge:	mg/L	Post-purge:	mg/L
	Pre-purge:	mV	Post-purge:	mV

CHEVRON WELL MONITORING DATA SHEET

Project #: 110617-502	Station #: 9-3322
Sampler: PH	Date: 6/17/11
Weather: Sunny	Ambient Air Temperature: 75°
Well I.D.: MW-2	Well Diameter: <input checked="" type="radio"/> 2 3 4 6 8 _____
Total Well Depth: 29.78	Depth to Water: 8.68
Depth to Free Product:	Thickness of Free Product (feet):
Referenced to: <input checked="" type="radio"/> PVC Grade	D.O. Meter (if req'd): YSI HACH
DTW with 80% Recharge [(Height of Water Column x 0.20) + DTW]: 12.90	

Purge Method:

Bailer
 Disposable Bailer
 Positive Air Displacement
 Electric Submersible
 Waterra
 Peristaltic
 Extraction Pump
 Other _____

Sampling Method:

Bailer
 Disposable Bailer
 Extraction Port
 Dedicated Tubing
 Other: _____

3.3	(Gals.) X	3	=	10.1	Gals.
1 Case Volume		Specified Volumes		Calculated Volume	

Well Diameter	Multiplier	Well Diameter	Multiplier
1"	0.04	4"	0.65
2"	0.16	6"	1.47
3"	0.37	Other	radius ² * 0.163

Time	Temp (°F)	pH	Cond. (mS or μ S)	Turbidity (NTUs)	Gals. Removed	Observations
1334	70.8	6.5	478	>1000	3.5	0002
1338	70.3	6.6	477	>1000	6.7	
1341	71.4	6.6	477	>1000	10.2	

Did well dewater? Yes No Gallons actually evacuated: 10.2

Sampling Date: 6/17/11 Sampling Time: 1345 Depth to Water: 11.88

Sample I.D.: MW-2 Laboratory: Lancaster Other _____

Analyzed for: TPH-G BTEX MTBE OXYS Other:

Duplicate I.D.: Analyzed for: TPH-G BTEX MTBE OXYS Other:

D.O. (if req'd): Pre-purge: mg/L Post-purge: mg/L

O.R.P. (if req'd): Pre-purge: mV Post-purge: mV

CHEVRON WELL MONITORING DATA SHEET

Project #: 110617- J02	Station #: 9-3322
Sampler: J0	Date: 6-17-11
Weather: Sunny	Ambient Air Temperature: 75
Well I.D.: MW-4	Well Diameter: (2) 3 4 6 8
Total Well Depth: 30.05	Depth to Water: 12.07
Depth to Free Product: —	Thickness of Free Product (feet): —
Referenced to: (PVC) Grade	D.O. Meter (if req'd): YSI HACH
DTW with 80% Recharge [(Height of Water Column x 0.20) + DTW]: 15.66	

Purge Method:

- | | |
|---------------------------|-----------------|
| Bailer | Watera |
| (Disposable Bailer) | Peristaltic |
| Positive Air Displacement | Extraction Pump |
| Electric Submersible | Other _____ |

Sampling Method:

- | |
|---------------------|
| Bailer |
| (Disposable Bailer) |
| Extraction Port |
| Dedicated Tubing |
| Other: _____ |

2.8	(Gals.) X	3	=	8.4	Gals.
1 Case Volume		Specified Volumes		Calculated Volume	

Well Diameter	Multiplier	Well Diameter	Multiplier
1"	0.04	4"	0.65
2"	0.16	6"	1.47
3"	0.37	Other	radius ² * 0.163

Time	Temp (°F)	pH	Cond. (mS or (µS))	Turbidity (NTUs)	Gals. Removed	Observations
1306	65.1	7.18	540	>1000	2.8	
1305	65.2	7.17	547	>1000	5.6	
1309	65.1	7.16	550	>1000	8.4	

Did well dewater? Yes No Gallons actually evacuated: 8.4

Sampling Date: 6-17-11 Sampling Time: 1315 Depth to Water: 12.29

Sample I.D.: MW-4 Laboratory: (Lancaster) Other _____

Analyzed for: TPH-G BTEX MTBE OXYS Other: See col

Duplicate I.D.: Analyzed for: TPH-G BTEX MTBE OXYS Other:

D.O. (if req'd):	Pre-purge:	mg/L	Post-purge:	mg/L
O.R.P. (if req'd):	Pre-purge:	mV	Post-purge:	mV

CHEVON WELL MONITORING DATA SHEET

Project #: 110617- J02	Station #: 9-3322
Sampler: JO (PH)	Date: 6-17-11
Weather: Sunny	Ambient Air Temperature: 75°
Well I.D.: MW-5	Well Diameter: (2) 3 4 6 8
Total Well Depth: 31.40	Depth to Water: 13.37
Depth to Free Product: —	Thickness of Free Product (feet): —
Referenced to: (PVC) Grade	D.O. Meter (if req'd): YSI HACH
DTW with 80% Recharge [(Height of Water Column x 0.20) + DTW]: 16.97	

Purge Method:

- Bailer
- (Disposable Bailer)
- Positive Air Displacement
- Electric Submersible
- Waterra
- Peristaltic
- Extraction Pump
- Other _____

Sampling Method:

- Bailer
- (Disposable Bailer)
- Extraction Port
- Dedicated Tubing
- Other: _____

2.8 (Gals.) X	3	= 8.6 Gals.
1 Case Volume	Specified Volumes	Calculated Volume

Well Diameter	Multiplier	Well Diameter	Multiplier
1"	0.04	4"	0.65
2"	0.16	6"	1.47
3"	0.37	Other	radius ² * 0.163

Time	Temp (°F)	pH	Cond. (mS or (µS))	Turbidity (NTUs)	Gals. Removed	Observations
1229	67.6	6.7	801	>1000	3	
1233	66.0	6.8	782	>1000	5.7	
1237	66.2	6.8	774	>1000	8.7	

Did well dewater? Yes No Gallons actually evacuated: 8.7

Sampling Date: 6-17-11 Sampling Time: 1240 Depth to Water: 13.55

Sample I.D.: MW-5 Laboratory: (Cancaster) Other _____

Analyzed for: TPH-G BTEX MTBE OXYS Other: See COC

Duplicate I.D.: Analyzed for: TPH-G BTEX MTBE OXYS Other: _____

D.O. (if req'd):	Pre-purge:	mg/L	Post-purge:	mg/L
O.R.P. (if req'd):	Pre-purge:	mV	Post-purge:	mV

CHEVON WELL MONITORING DATA SHEET

Project #: 110617-J02	Station #: 9-3322
Sampler: JO	Date: 6-17-11
Weather: sunny	Ambient Air Temperature: 75°
Well I.D.: MW-6	Well Diameter: (2) 3 4 6 8
Total Well Depth: 31.46	Depth to Water: 12.35
Depth to Free Product: —	Thickness of Free Product (feet): —
Referenced to: (PVC) Grade	D.O. Meter (if req'd): YSI HACH
DTW with 80% Recharge [(Height of Water Column x 0.20) + DTW]: 16.17	

Purge Method:

- Bailer
- Disposable Bailer
- Positive Air Displacement
- Electric Submersible
- Waterra
- Peristaltic
- Extraction Pump
- Other: _____

Sampling Method:

- Bailer
- Disposable Bailer
- Extraction Port
- Dedicated Tubing
- Other: _____

3.0 (Gals.) X 3 = 9.1 Gals.
 1 Case Volume Specified Volumes Calculated Volume

Well Diameter	Multiplier	Well Diameter	Multiplier
1"	0.04	4"	0.65
2"	0.16	6"	1.47
3"	0.37	Other	radius ² * 0.163

Time	Temp (°F)	pH	Cond. (mS or <u>µS</u>)	Turbidity (NTUs)	Gals. Removed	Observations
1250	66.8	6.9	1350	127	3.0	
1255	65.6	6.9	1317	219	6.0	
1259	66.0	6.9	1286	225	9.2	

Did well dewater? Yes No Gallons actually evacuated: 9.2

Sampling Date: 6-17-11 Sampling Time: 1305 Depth to Water: 12.51

Sample I.D.: MW-6 Laboratory: Lancaster Other: _____

Analyzed for: TPH-G BTEX MTBE OXYS Other: see col

Duplicate I.D.: Analyzed for: TPH-G BTEX MTBE OXYS Other: _____

D.O. (if req'd):	Pre-purge:	mg/L	Post-purge:	mg/L
------------------	------------	------	-------------	------

O.R.P. (if req'd):	Pre-purge:	mV	Post-purge:	mV
--------------------	------------	----	-------------	----

CHEVRON WELL MONITORING DATA SHEET

Project #: <u>110617-502</u>	Station #: <u>9-3322</u>
Sampler: <u>JD</u>	Date: <u>6-17-11</u>
Weather: <u>Sunny</u>	Ambient Air Temperature: <u>79°</u>
Well I.D.: <u>MW-7</u>	Well Diameter: 2 3 4 6 8 <u>3/4</u>
Total Well Depth: <u>24.60</u>	Depth to Water: <u>11.25</u>
Depth to Free Product: <u>—</u>	Thickness of Free Product (feet): <u>—</u>
Referenced to: <u>PVC</u> Grade	D.O. Meter (if req'd): YSI HACH
DTW with 80% Recharge [(Height of Water Column x 0.20) + DTW]: <u>13.92</u>	

Purge Method:

- Bailer
- Disposable Bailer
- Positive Air Displacement
- Electric Submersible

- Waterra
- Peristaltic
- Extraction Pump
- Other: check valve + tubing

Sampling Method:

- Bailer
- Disposable Bailer
- Extraction Port
- Dedicated Tubing
- Other: new tubing

<u>0.2</u> (Gals.) X	<u>3</u>	=	<u>0.6</u> Gals.
I Case Volume	Specified Volumes		Calculated Volume

Well Diameter	Multiplier	Well Diameter	Multiplier
1"	0.04	4"	0.65
2"	0.16	6"	1.47
3"	0.37	Other	radius ² * 0.163

= 0.02

Time	Temp (°F)	pH	Cond. (mS or μ S)	Turbidity (NTUs)	Gals. Removed	Observations
<u>1325</u>	<u>67.9</u>	<u>6.92</u>	<u>1324</u>	<u>169</u>	<u>0.2</u>	
<u>1326</u>	<u>68.2</u>	<u>6.97</u>	<u>1321</u>	<u>172</u>	<u>0.4</u>	
<u>1327</u>	<u>68.1</u>	<u>6.98</u>	<u>1330</u>	<u>180</u>	<u>0.6</u>	

Did well dewater? Yes No Gallons actually evacuated: 0.6

Sampling Date: 6-17-11 Sampling Time: 1330 Depth to Water: 11.36

Sample I.D.: MW-7 Laboratory: Lancaster Other: _____

Analyzed for: TPH-G BTEX MTBE OXYS Other: See Coe

Duplicate I.D.: _____ Analyzed for: TPH-G BTEX MTBE OXYS Other: _____

D.O. (if req'd):	Pre-purge:	mg/L	Post-purge:	mg/L
------------------	------------	------	-------------	------

O.R.P. (if req'd):	Pre-purge:	mV	Post-purge:	mV
--------------------	------------	----	-------------	----

CHEVRON WELL MONITORING DATA SHEET

Project #: 110617-502	Station #: 9-3322
Sampler: JD	Date: 6-17-11
Weather: Sunny	Ambient Air Temperature: 75°
Well I.D.: MW-8	Well Diameter: (2) 3 4 6 8
Total Well Depth: 29.63	Depth to Water: 11.43
Depth to Free Product:	Thickness of Free Product (feet):
Referenced to: (PVE) Grade	D.O. Meter (if req'd): YSI HACH
DTW with 80% Recharge [(Height of Water Column x 0.20) + DTW]: 15.07	

Purge Method:

- Bailer
 Disposable Bailer
 Positive Air Displacement
 Electric Submersible
- Waterra
 Peristaltic
 Extraction Pump
 Other _____

Sampling Method:

- Bailer
 Disposable Bailer
 Extraction Port
 Dedicated Tubing
 Other: _____

2.9 (Gals.) X 3 = 8.7 Gals.
 I Case Volume Specified Volumes Calculated Volume

Well Diameter	Multiplier	Well Diameter	Multiplier
1"	0.04	4"	0.65
2"	0.16	6"	1.47
3"	0.37	Other	radius ² * 0.163

Time	Temp (°F)	pH	Cond. (mS or µS)	Turbidity (NTUs)	Gals. Removed	Observations
1348	68.1	7.06	585	>1000	2.9	
1352	68.1	7.02	602	>1000	5.8	
1355	68.1 (1)	7.03	612	>1000	8.7	

Did well dewater? Yes No Gallons actually evacuated: 8.7

Sampling Date: 6-17-11 Sampling Time: 1400 Depth to Water: 12.40

Sample I.D.: MW-8 Laboratory: (Lancaster) Other _____

Analyzed for: TPH-G BTEX MTBE OXYS Other: See wt

Duplicate I.D.: Analyzed for: TPH-G BTEX MTBE OXYS Other:

D.O. (if req'd): Pre-purge: _____ mg/L Post-purge: _____ mg/L

O.R.P. (if req'd): Pre-purge: _____ mV Post-purge: _____ mV

WELLHEAD INSPECTION CHECKLIST

Client Chevron Date 6-17-11

Site Address 7225 Bancroft Oakland CA

Job Number 110017-JOB Technician JO/PLT

Well ID	Well Inspected - No Corrective Action Required	WELL IS SECURABLE BY DESIGN (12" or less)	WELL IS CLEARLY MARKED WITH THE WORDS "MONITORING WELL" (12" or less)	Water Bailed From Wellbox	Wellbox Components Cleaned	Cap Replaced	Lock Replaced	Other Action Taken (explain below)	Well Not Inspected (explain below)	Repair Order Submitted
MW-1		X	X	X				X		
MW-4		X	X					X		
MW-5		X	X	X				X		
MW-6		X	X	X				X		
MW-7	X	X								
MW-8		X						X		
MW-2		X						X		

NOTES: MW-4 2/3 tabs stripped / 1/3 bolts missing MW-5 1/2 tabs broken / 1/2 tabs stripped MW-6 2/2 bolts missing / lid broken around bolt hole MW-1 3/3 tabs stripped MW-8 1/2 bolts missing MW-2 2/2 bolts missing

ATTACHMENT B

LABORATORY ANALYTICAL REPORT

ANALYTICAL RESULTS

Prepared by:

Lancaster Laboratories
2425 New Holland Pike
Lancaster, PA 17605-2425

Prepared for:

Chevron
6001 Bollinger Canyon Rd L4310
San Ramon CA 94583

July 01, 2011

Project: 93322

Submittal Date: 06/21/2011
Group Number: 1252499
PO Number: 0015074399
Release Number: PATTEN
State of Sample Origin: CA


<u>Client Sample Description</u>	<u>Lancaster Labs (LLI) #</u>
QA-T-110617 NA Water	6322269
MW-1-W-110617 NA Water	6322270
MW-4-W-110617 NA Water	6322271
MW-5-W-110617 NA Water	6322272
MW-6-W-110617 NA Water	6322273
MW-2-W-110617 NA Water	6322274
MW-7-W-110617 NA Water	6322275
MW-8-W-110617 NA Water	6322276

The specific methodologies used in obtaining the enclosed analytical results are indicated on the Laboratory Sample Analysis Record.

ELECTRONIC COPY TO	Chevron c/o CRA	Attn: Report Contact
ELECTRONIC COPY TO	Blaine Tech Services, Inc.	Attn: Dustin Becker
ELECTRONIC COPY TO	Chevron	Attn: Anna Avina
ELECTRONIC COPY TO	CRA	Attn: Nathan Lee
ELECTRONIC COPY TO	CRA	Attn: Ian Hull

Questions? Contact your Client Services Representative
Jill M Parker at (717) 656-2300 Ext. 1241

Respectfully Submitted,



Valerie L. Tomayko
Group Leader



Analysis Report

2425 New Holland Pike, PO Box 12425, Lancaster, PA 17605-2425 • 717-656-2300 Fax: 717-656-2681 • www.lancasterlabs.com

Sample Description: QA-T-110617 NA Water
Facility #93322 BTST
7225 Bancroft-Oakland T0600102079 QA

LLI Sample # WW 6322269
LLI Group # 1252499
Account # 10991

Project Name: 93322

Collected: 06/17/2011 12:25

Chevron

Submitted: 06/21/2011 09:30

6001 Bollinger Canyon Rd L4310

Reported: 07/01/2011 10:01

San Ramon CA 94583

QABO-

CAT No.	Analysis Name	CAS Number	As Received Result	As Received Method Detection Limit*	As Received Limit of Quantitation	Dilution Factor
GC/MS Volatiles SW-846 8260B						
10943	Benzene	71-43-2	N.D.	0.5	1	1
10943	Ethylbenzene	100-41-4	N.D.	0.5	1	1
10943	Methyl Tertiary Butyl Ether	1634-04-4	N.D.	0.5	1	1
10943	Toluene	108-88-3	N.D.	0.5	1	1
10943	Xylene (Total)	1330-20-7	N.D.	0.5	1	1
GC Volatiles SW-846 8015B						
01728	TPH-GRO N. CA water C6-C12	n.a.	N.D.	50	100	1

General Sample Comments

State of California Lab Certification No. 2501

All QC is compliant unless otherwise noted. Please refer to the Quality Control Summary for overall QC performance data and associated samples.

Laboratory Sample Analysis Record

CAT No.	Analysis Name	Method	Trial#	Batch#	Analysis Date and Time	Analyst	Dilution Factor
10943	BTEX/MTBE 8260 Water	SW-846 8260B	1	F111742AA	06/23/2011 14:19	Nicholas R Rossi	1
01163	GC/MS VOA Water Prep	SW-846 5030B	1	F111742AA	06/23/2011 14:19	Nicholas R Rossi	1
01728	TPH-GRO N. CA water C6-C12	SW-846 8015B	1	11178B07A	06/29/2011 12:01	Laura M Krieger	1
01146	GC VOA Water Prep	SW-846 5030B	1	11178B07A	06/29/2011 12:01	Laura M Krieger	1

*=This limit was used in the evaluation of the final result



Analysis Report

2425 New Holland Pike, PO Box 12425, Lancaster, PA 17605-2425 • 717-656-2300 Fax: 717-656-2681 • www.lancasterlabs.com

Page 1 of 1

Sample Description: MW-1-W-110617 NA Water
Facility #93322 BTST
7225 Bancroft-Oakland T0600102079 MW-1

LLI Sample # WW 6322270
LLI Group # 1252499
Account # 10991

Project Name: 93322

Collected: 06/17/2011 12:50 by JO

Chevron

6001 Bollinger Canyon Rd L4310
 San Ramon CA 94583

Submitted: 06/21/2011 09:30

Reported: 07/01/2011 10:01

BAOM1

CAT No.	Analysis Name	CAS Number	As Received Result	As Received Method Detection Limit*	As Received Limit of Quantitation	Dilution Factor
GC/MS Volatiles SW-846 8260B						
10943	Benzene	71-43-2	3,600	50	100	100
10943	Ethanol	64-17-5	N.D.	500	2,500	10
10943	Ethylbenzene	100-41-4	1,000	5	10	10
10943	Methyl Tertiary Butyl Ether	1634-04-4	52	5	10	10
10943	Toluene	108-88-3	940	5	10	10
10943	Xylene (Total)	1330-20-7	3,200	5	10	10
GC Volatiles SW-846 8015B						
01728	TPH-GRO N. CA water C6-C12	n.a.	30,000	1,000	2,000	20

General Sample Comments

State of California Lab Certification No. 2501

All QC is compliant unless otherwise noted. Please refer to the Quality Control Summary for overall QC performance data and associated samples.

Laboratory Sample Analysis Record

CAT No.	Analysis Name	Method	Trial#	Batch#	Analysis Date and Time	Analyst	Dilution Factor
10943	UST VOCs by 8260B - Water	SW-846 8260B	1	Z111781AA	06/27/2011 19:13	Daniel H Heller	10
10943	UST VOCs by 8260B - Water	SW-846 8260B	1	Z111781AA	06/27/2011 19:37	Daniel H Heller	100
01163	GC/MS VOA Water Prep	SW-846 5030B	1	Z111781AA	06/27/2011 19:13	Daniel H Heller	10
01163	GC/MS VOA Water Prep	SW-846 5030B	2	Z111781AA	06/27/2011 19:37	Daniel H Heller	100
01728	TPH-GRO N. CA water C6-C12	SW-846 8015B	1	11178B07A	06/29/2011 18:53	Laura M Krieger	20
01146	GC VOA Water Prep	SW-846 5030B	1	11178B07A	06/29/2011 18:53	Laura M Krieger	20

*=This limit was used in the evaluation of the final result



Analysis Report

2425 New Holland Pike, PO Box 12425, Lancaster, PA 17605-2425 • 717-656-2300 Fax: 717-656-2681 • www.lancasterlabs.com

Sample Description: MW-4-W-110617 NA Water
Facility #93322 BTST
7225 Bancroft-Oakland T0600102079 MW-4

LLI Sample # WW 6322271
LLI Group # 1252499
Account # 10991

Project Name: 93322

Collected: 06/17/2011 13:15 by JO

Chevron

6001 Bollinger Canyon Rd L4310
San Ramon CA 94583

Submitted: 06/21/2011 09:30

Reported: 07/01/2011 10:01

BAOM4

CAT No.	Analysis Name	CAS Number	As Received Result	As Received Method Detection Limit*	As Received Limit of Quantitation	Dilution Factor
GC/MS Volatiles SW-846 8260B						
10943	Benzene	71-43-2	N.D.	0.5	1	1
10943	Ethanol	64-17-5	N.D.	50	250	1
10943	Ethylbenzene	100-41-4	N.D.	0.5	1	1
10943	Methyl Tertiary Butyl Ether	1634-04-4	N.D.	0.5	1	1
10943	Toluene	108-88-3	N.D.	0.5	1	1
10943	Xylene (Total)	1330-20-7	N.D.	0.5	1	1
GC Volatiles SW-846 8015B						
01728	TPH-GRO N. CA water C6-C12	n.a.	N.D.	50	100	1

General Sample Comments

State of California Lab Certification No. 2501

All QC is compliant unless otherwise noted. Please refer to the Quality Control Summary for overall QC performance data and associated samples.

Laboratory Sample Analysis Record

CAT No.	Analysis Name	Method	Trial#	Batch#	Analysis Date and Time	Analyst	Dilution Factor
10943	UST VOCs by 8260B - Water	SW-846 8260B	1	Z111781AA	06/27/2011 20:01	Daniel H Heller	1
01163	GC/MS VOA Water Prep	SW-846 5030B	1	Z111781AA	06/27/2011 20:01	Daniel H Heller	1
01728	TPH-GRO N. CA water C6-C12	SW-846 8015B	1	11178B07A	06/29/2011 15:53	Laura M Krieger	1
01146	GC VOA Water Prep	SW-846 5030B	1	11178B07A	06/29/2011 15:53	Laura M Krieger	1

*=This limit was used in the evaluation of the final result



Analysis Report

2425 New Holland Pike, PO Box 12425, Lancaster, PA 17605-2425 • 717-656-2300 Fax: 717-656-2681 • www.lancasterlabs.com

Sample Description: MW-5-W-110617 NA Water
Facility #93322 BTST
7225 Bancroft-Oakland T0600102079 MW-5

LLI Sample # WW 6322272
LLI Group # 1252499
Account # 10991

Project Name: 93322

Collected: 06/17/2011 12:40 by JO

Chevron

6001 Bollinger Canyon Rd L4310
San Ramon CA 94583

Submitted: 06/21/2011 09:30

Reported: 07/01/2011 10:01

BAOM5

CAT No.	Analysis Name	CAS Number	As Received Result	As Received Method Detection Limit*	As Received Limit of Quantitation	Dilution Factor
GC/MS Volatiles SW-846 8260B			ug/l	ug/l	ug/l	
10943	Benzene	71-43-2	N.D.	0.5	1	1
10943	Ethanol	64-17-5	N.D.	50	250	1
10943	Ethylbenzene	100-41-4	N.D.	0.5	1	1
10943	Methyl Tertiary Butyl Ether	1634-04-4	N.D.	0.5	1	1
10943	Toluene	108-88-3	N.D.	0.5	1	1
10943	Xylene (Total)	1330-20-7	N.D.	0.5	1	1
GC Volatiles SW-846 8015B			ug/l	ug/l	ug/l	
01728	TPH-GRO N. CA water C6-C12	n.a.	N.D.	50	100	1

General Sample Comments

State of California Lab Certification No. 2501

All QC is compliant unless otherwise noted. Please refer to the Quality Control Summary for overall QC performance data and associated samples.

Laboratory Sample Analysis Record

CAT No.	Analysis Name	Method	Trial#	Batch#	Analysis Date and Time	Analyst	Dilution Factor
10943	UST VOCs by 8260B - Water	SW-846 8260B	1	Z111781AA	06/27/2011 20:25	Daniel H Heller	1
01163	GC/MS VOA Water Prep	SW-846 5030B	1	Z111781AA	06/27/2011 20:25	Daniel H Heller	1
01728	TPH-GRO N. CA water C6-C12	SW-846 8015B	1	11178B07A	06/29/2011 16:19	Laura M Krieger	1
01146	GC VOA Water Prep	SW-846 5030B	1	11178B07A	06/29/2011 16:19	Laura M Krieger	1

*=This limit was used in the evaluation of the final result



Analysis Report

2425 New Holland Pike, PO Box 12425, Lancaster, PA 17605-2425 • 717-656-2300 Fax: 717-656-2681 • www.lancasterlabs.com

Sample Description: MW-6-W-110617 NA Water
Facility #93322 BTST
7225 Bancroft-Oakland T0600102079 MW-6

LLI Sample # WW 6322273
LLI Group # 1252499
Account # 10991

Project Name: 93322

Collected: 06/17/2011 13:05 by JO

Chevron

6001 Bollinger Canyon Rd L4310
San Ramon CA 94583

Submitted: 06/21/2011 09:30

Reported: 07/01/2011 10:01

BAOM6

CAT No.	Analysis Name	CAS Number	As Received Result	As Received Method Detection Limit*	As Received Limit of Quantitation	Dilution Factor
GC/MS Volatiles SW-846 8260B						
10943	Benzene	71-43-2	22	ug/l 0.5	ug/l 1	1
10943	Ethanol	64-17-5	N.D.	50	250	1
10943	Ethylbenzene	100-41-4	2	0.5	1	1
10943	Methyl Tertiary Butyl Ether	1634-04-4	4	0.5	1	1
10943	Toluene	108-88-3	N.D.	0.5	1	1
10943	Xylene (Total)	1330-20-7	N.D.	0.5	1	1
GC Volatiles SW-846 8015B						
01728	TPH-GRO N. CA water C6-C12	n.a.	690	ug/l 50	ug/l 100	1

General Sample Comments

State of California Lab Certification No. 2501

All QC is compliant unless otherwise noted. Please refer to the Quality Control Summary for overall QC performance data and associated samples.

Laboratory Sample Analysis Record

CAT No.	Analysis Name	Method	Trial#	Batch#	Analysis Date and Time	Analyst	Dilution Factor
10943	UST VOCs by 8260B - Water	SW-846 8260B	1	Z111781AA	06/27/2011 20:49	Daniel H Heller	1
01163	GC/MS VOA Water Prep	SW-846 5030B	1	Z111781AA	06/27/2011 20:49	Daniel H Heller	1
01728	TPH-GRO N. CA water C6-C12	SW-846 8015B	1	11178B07A	06/29/2011 16:45	Laura M Krieger	1
01146	GC VOA Water Prep	SW-846 5030B	1	11178B07A	06/29/2011 16:45	Laura M Krieger	1

*=This limit was used in the evaluation of the final result



Analysis Report

2425 New Holland Pike, PO Box 12425, Lancaster, PA 17605-2425 • 717-656-2300 Fax: 717-656-2681 • www.lancasterlabs.com

Sample Description: MW-2-W-110617 NA Water
Facility #93322 BTST
7225 Bancroft-Oakland T0600102079 MW-2

LLI Sample # WW 6322274
LLI Group # 1252499
Account # 10991

Project Name: 93322

Collected: 06/17/2011 13:45 by JO

Chevron

6001 Bollinger Canyon Rd L4310
San Ramon CA 94583

Submitted: 06/21/2011 09:30

Reported: 07/01/2011 10:01

BAOM2

CAT No.	Analysis Name	CAS Number	As Received Result	As Received Method Detection Limit*	As Received Limit of Quantitation	Dilution Factor
GC/MS Volatiles SW-846 8260B			ug/l	ug/l	ug/l	
10943	Benzene	71-43-2	3	1	2	2
10943	Ethanol	64-17-5	N.D.	100	500	2
10943	Ethylbenzene	100-41-4	92	1	2	2
10943	Methyl Tertiary Butyl Ether	1634-04-4	4	1	2	2
10943	Toluene	108-88-3	N.D.	1	2	2
10943	Xylene (Total)	1330-20-7	55	1	2	2
Reporting limits were raised due to interference from the sample matrix.						
GC Volatiles SW-846 8015B			ug/l	ug/l	ug/l	
01728	TPH-GRO N. CA water C6-C12	n.a.	9,300	250	500	5

General Sample Comments

State of California Lab Certification No. 2501

All QC is compliant unless otherwise noted. Please refer to the Quality Control Summary for overall QC performance data and associated samples.

Laboratory Sample Analysis Record

CAT No.	Analysis Name	Method	Trial#	Batch#	Analysis Date and Time	Analyst	Dilution Factor
10943	UST VOCs by 8260B - Water	SW-846 8260B	1	Z111791AA	06/28/2011 15:05	Daniel H Heller	2
01163	GC/MS VOA Water Prep	SW-846 5030B	1	Z111791AA	06/28/2011 15:05	Daniel H Heller	2
01728	TPH-GRO N. CA water C6-C12	SW-846 8015B	1	11178B07A	06/29/2011 19:19	Laura M Krieger	5
01146	GC VOA Water Prep	SW-846 5030B	1	11178B07A	06/29/2011 19:19	Laura M Krieger	5

*=This limit was used in the evaluation of the final result



Analysis Report

2425 New Holland Pike, PO Box 12425, Lancaster, PA 17605-2425 • 717-656-2300 Fax: 717-656-2681 • www.lancasterlabs.com

Sample Description: MW-7-W-110617 NA Water
Facility #93322 BTST
7225 Bancroft-Oakland T0600102079 MW-7

LLI Sample # WW 6322275
LLI Group # 1252499
Account # 10991

Project Name: 93322

Collected: 06/17/2011 13:30 by JO

Chevron

6001 Bollinger Canyon Rd L4310
San Ramon CA 94583

Submitted: 06/21/2011 09:30

Reported: 07/01/2011 10:01

BAOM7

CAT No.	Analysis Name	CAS Number	As Received Result	As Received Method Detection Limit*	As Received Limit of Quantitation	Dilution Factor
GC/MS Volatiles SW-846 8260B			ug/l	ug/l	ug/l	
10943	t-Amyl methyl ether	994-05-8	N.D.	3	5	5
10943	Benzene	71-43-2	3,800	25	50	50
10943	t-Butyl alcohol	75-65-0	120	10	25	5
10943	Ethanol	64-17-5	N.D.	250	1,300	5
10943	Ethyl t-butyl ether	637-92-3	N.D.	3	5	5
10943	Ethylbenzene	100-41-4	460	3	5	5
10943	di-Isopropyl ether	108-20-3	N.D.	3	5	5
10943	Methyl Tertiary Butyl Ether	1634-04-4	56	3	5	5
10943	Toluene	108-88-3	22	3	5	5
10943	Xylene (Total)	1330-20-7	1,600	3	5	5
GC Volatiles SW-846 8015B			ug/l	ug/l	ug/l	
01728	TPH-GRO N. CA water C6-C12	n.a.	12,000	500	1,000	10

General Sample Comments

State of California Lab Certification No. 2501

All QC is compliant unless otherwise noted. Please refer to the Quality Control Summary for overall QC performance data and associated samples.

Laboratory Sample Analysis Record

CAT No.	Analysis Name	Method	Trial#	Batch#	Analysis Date and Time	Analyst	Dilution Factor
10943	UST VOCs by 8260B - Water	SW-846 8260B	1	Z111781AA	06/27/2011 16:26	Daniel H Heller	5
10943	UST VOCs by 8260B - Water	SW-846 8260B	1	Z111781AA	06/27/2011 16:50	Daniel H Heller	50
01163	GC/MS VOA Water Prep	SW-846 5030B	1	Z111781AA	06/27/2011 16:26	Daniel H Heller	5
01163	GC/MS VOA Water Prep	SW-846 5030B	2	Z111781AA	06/27/2011 16:50	Daniel H Heller	50
01728	TPH-GRO N. CA water C6-C12	SW-846 8015B	1	11178B07A	06/29/2011 19:45	Laura M Krieger	10
01146	GC VOA Water Prep	SW-846 5030B	1	11178B07A	06/29/2011 19:45	Laura M Krieger	10

*=This limit was used in the evaluation of the final result



Analysis Report

2425 New Holland Pike, PO Box 12425, Lancaster, PA 17605-2425 • 717-656-2300 Fax: 717-656-2681 • www.lancasterlabs.com

Sample Description: MW-8-W-110617 NA Water
Facility #93322 BTST
7225 Bancroft-Oakland T0600102079 MW-8

LLI Sample # WW 6322276
LLI Group # 1252499
Account # 10991

Project Name: 93322

Collected: 06/17/2011 14:00 by JO

Chevron

6001 Bollinger Canyon Rd L4310
San Ramon CA 94583

Submitted: 06/21/2011 09:30

Reported: 07/01/2011 10:01

BAOM8

CAT No.	Analysis Name	CAS Number	As Received Result	As Received Method Detection Limit*	As Received Limit of Quantitation	Dilution Factor
GC/MS Volatiles SW-846 8260B			ug/l	ug/l	ug/l	
10943	t-Amyl methyl ether	994-05-8	N.D.	0.5	1	1
10943	Benzene	71-43-2	N.D.	0.5	1	1
10943	t-Butyl alcohol	75-65-0	N.D.	2	5	1
10943	Ethanol	64-17-5	N.D.	50	250	1
10943	Ethyl t-butyl ether	637-92-3	N.D.	0.5	1	1
10943	Ethylbenzene	100-41-4	N.D.	0.5	1	1
10943	di-Isopropyl ether	108-20-3	N.D.	0.5	1	1
10943	Methyl Tertiary Butyl Ether	1634-04-4	1	0.5	1	1
10943	Toluene	108-88-3	N.D.	0.5	1	1
10943	Xylene (Total)	1330-20-7	N.D.	0.5	1	1
GC Volatiles SW-846 8015B			ug/l	ug/l	ug/l	
01728	TPH-GRO N. CA water C6-C12	n.a.	N.D.	50	100	1

General Sample Comments

State of California Lab Certification No. 2501

All QC is compliant unless otherwise noted. Please refer to the Quality Control Summary for overall QC performance data and associated samples.

Laboratory Sample Analysis Record

CAT No.	Analysis Name	Method	Trial#	Batch#	Analysis Date and Time	Analyst	Dilution Factor
10943	UST VOCs by 8260B - Water	SW-846 8260B	1	Z111781AA	06/27/2011 17:14	Daniel H Heller	1
01163	GC/MS VOA Water Prep	SW-846 5030B	1	Z111781AA	06/27/2011 17:14	Daniel H Heller	1
01728	TPH-GRO N. CA water C6-C12	SW-846 8015B	1	11178B07A	06/29/2011 17:10	Laura M Krieger	1
01146	GC VOA Water Prep	SW-846 5030B	1	11178B07A	06/29/2011 17:10	Laura M Krieger	1

*=This limit was used in the evaluation of the final result

Quality Control Summary

 Client Name: Chevron
 Reported: 07/01/11 at 10:01 AM

Group Number: 1252499

Matrix QC may not be reported if site-specific QC samples were not submitted. In these situations, to demonstrate precision and accuracy at a batch level, a LCS/LCSD was performed, unless otherwise specified in the method.

Laboratory Compliance Quality Control

<u>Analysis Name</u>	<u>Blank Result</u>	<u>Blank MDL**</u>	<u>Blank LOQ</u>	<u>Report Units</u>	<u>LCS %REC</u>	<u>LCSD %REC</u>	<u>LCS/LCSD Limits</u>	<u>RPD</u>	<u>RPD Max</u>
Batch number: F111742AA Sample number(s): 6322269									
Benzene	N.D.	0.5	1	ug/l	97	94	79-120	3	30
Ethylbenzene	N.D.	0.5	1	ug/l	89	88	79-120	2	30
Methyl Tertiary Butyl Ether	N.D.	0.5	1	ug/l	78	76	76-120	3	30
Toluene	N.D.	0.5	1	ug/l	93	91	79-120	3	30
Xylene (Total)	N.D.	0.5	1	ug/l	90	88	80-120	2	30
Batch number: Z111781AA Sample number(s): 6322270-6322273,6322275-6322276									
t-Amyl methyl ether	N.D.	0.5	1	ug/l	86		77-120		
Benzene	N.D.	0.5	1	ug/l	98		79-120		
t-Butyl alcohol	N.D.	2.	5	ug/l	96		62-129		
Ethanol	N.D.	50.	250	ug/l	127		54-149		
Ethyl t-butyl ether	N.D.	0.5	1	ug/l	88		76-120		
Ethylbenzene	N.D.	0.5	1	ug/l	100		79-120		
di-Isopropyl ether	N.D.	0.5	1	ug/l	96		71-124		
Methyl Tertiary Butyl Ether	N.D.	0.5	1	ug/l	100		76-120		
Toluene	N.D.	0.5	1	ug/l	103		79-120		
Xylene (Total)	N.D.	0.5	1	ug/l	103		80-120		
Batch number: Z111791AA Sample number(s): 6322274									
Benzene	N.D.	0.5	1	ug/l	111		79-120		
Ethanol	N.D.	50.	250	ug/l	123		54-149		
Ethylbenzene	N.D.	0.5	1	ug/l	109		79-120		
Methyl Tertiary Butyl Ether	N.D.	0.5	1	ug/l	112		76-120		
Toluene	N.D.	0.5	1	ug/l	114		79-120		
Xylene (Total)	N.D.	0.5	1	ug/l	110		80-120		
Batch number: 11178B07A Sample number(s): 6322269-6322276									
TPH-GRO N. CA water C6-C12	N.D.	50.	100	ug/l	109	109	75-135	0	30

Sample Matrix Quality Control

Unspiked (UNSPK) = the sample used in conjunction with the matrix spike
 Background (BKG) = the sample used in conjunction with the duplicate

<u>Analysis Name</u>	<u>MS %REC</u>	<u>MSD %REC</u>	<u>MS/MSD Limits</u>	<u>RPD</u>	<u>RPD MAX</u>	<u>BKG Conc</u>	<u>DUP Conc</u>	<u>DUP RPD</u>	<u>Dup RPD Max</u>
Batch number: Z111781AA Sample number(s): 6322270-6322273,6322275-6322276 UNSPK: P323897									
t-Amyl methyl ether	80	80	75-122	0	30				
Benzene	93	90	80-126	3	30				
t-Butyl alcohol	96	97	67-119	1	30				
Ethanol	128	130	53-146	1	30				
Ethyl t-butyl ether	81	79	74-122	2	30				

*- Outside of specification

** - This limit was used in the evaluation of the final result for the blank

- (1) The result for one or both determinations was less than five times the LOQ.
- (2) The unspiked result was more than four times the spike added.

Quality Control Summary

 Client Name: Chevron
 Reported: 07/01/11 at 10:01 AM

Group Number: 1252499

Sample Matrix Quality Control

 Unspiked (UNSPK) = the sample used in conjunction with the matrix spike
 Background (BKG) = the sample used in conjunction with the duplicate

<u>Analysis Name</u>	<u>MS</u> <u>%REC</u>	<u>MSD</u> <u>%REC</u>	<u>MS/MSD</u> <u>Limits</u>	<u>RPD</u> <u>RPD</u>	<u>RPD</u> <u>MAX</u>	<u>BKG</u> <u>Conc</u>	<u>DUP</u> <u>Conc</u>	<u>DUP</u> <u>RPD</u>	<u>Dup RPD</u> <u>Max</u>
Ethylbenzene	103	101	71-134	2	30				
di-Isopropyl ether	90	89	70-129	1	30				
Methyl Tertiary Butyl Ether	91	89	72-126	3	30				
Toluene	103	100	80-125	3	30				
Xylene (Total)	105	102	79-125	3	30				

Batch number: Z111791AA	Sample number(s): 6322274	UNSPK: P327633			
Benzene	108	81	80-126	9	30
Ethanol	125	119	53-146	4	30
Ethylbenzene	122	115	71-134	5	30
Methyl Tertiary Butyl Ether	85 (2)	-11 (2)	72-126	7	30
Toluene	128*	121	80-125	5	30
Xylene (Total)	119	116	79-125	3	30

Surrogate Quality Control

Surrogate recoveries which are outside of the QC window are confirmed unless attributed to dilution or otherwise noted on the Analysis Report.

 Analysis Name: UST VOCs by 8260B - Water
 Batch number: F111742AA

	Dibromofluoromethane	1,2-Dichloroethane-d4	Toluene-d8	4-Bromofluorobenzene
6322269	102	101	99	91
Blank	99	84	99	84
LCS	98	100	97	94
LCSD	99	98	97	93

Limits: 80-116 77-113 80-113 78-113

 Analysis Name: UST VOCs by 8260B - Water
 Batch number: Z111781AA

	Dibromofluoromethane	1,2-Dichloroethane-d4	Toluene-d8	4-Bromofluorobenzene
6322270	98	97	102	102
6322271	102	102	100	92
6322272	102	102	100	92
6322273	97	98	104	98
6322275	98	97	103	100
6322276	101	103	102	93
Blank	100	100	100	94
LCS	100	102	100	100
MS	99	100	100	100
MSD	99	103	100	100

Limits: 80-116 77-113 80-113 78-113

 Analysis Name: UST VOCs by 8260B - Water
 Batch number: Z111791AA

	Dibromofluoromethane	1,2-Dichloroethane-d4	Toluene-d8	4-Bromofluorobenzene

*- Outside of specification

**-This limit was used in the evaluation of the final result for the blank

- (1) The result for one or both determinations was less than five times the LOQ.
- (2) The unspiked result was more than four times the spike added.

Quality Control Summary

Client Name: Chevron
Reported: 07/01/11 at 10:01 AM

Group Number: 1252499

Surrogate Quality Control

6322274	97	98	103	110
Blank	100	102	101	94
LCS	99	102	100	101
MS	97	102	104	100
MSD	97	100	103	99

Limits: 80-116 77-113 80-113 78-113

Analysis Name: TPH-GRO N. CA water C6-C12
Batch number: 11178B07A
Trifluorotoluene-F

6322269	97
6322270	106
6322271	98
6322272	95
6322273	113
6322274	127
6322275	103
6322276	96
Blank	97
LCS	107
LCSD	104

Limits: 63-135

*- Outside of specification

** - This limit was used in the evaluation of the final result for the blank

- (1) The result for one or both determinations was less than five times the LOQ.
- (2) The unspiked result was more than four times the spike added.

062011-08

CHAIN OF CUSTODY FORM

Chevron Environmental Management Company ■ 6111 Bollinger Canyon Rd. ■ San Ramon, CA 94583

COC of

Chevron Site Number: <u>93322</u> Chevron Site Global ID: <u>T0600102079</u> Chevron Site Address: <u>7225 Bancroft Ave., Oakland, CA</u> Chevron PM: <u>DAVE PATTEN</u> Chevron PM Phone No.: <u>(925)543-1740</u> <input checked="" type="checkbox"/> Retail and Terminal Business Unit (RTBU) Job <input checked="" type="checkbox"/> Construction/Retail Job	Chevron Consultant: <u>CRA</u> Address: <u>5900 Hollis St. Suite A Emeryville.</u> CA Consultant Contact: <u>Nathan Lee</u> Consultant Phone No. <u>510-420-3333</u> Consultant Project No. <u>110617-502</u> Sampling Company: <u>Blaine Tech Services</u> Sampled By (Print): <u>[Signature]</u> Sampler Signature: <u>[Signature]</u>	<table border="1" style="width:100%; border-collapse: collapse;"> <tr> <th colspan="12">ANALYSES REQUIRED</th> </tr> <tr> <th>#</th> <th>H</th> <th></th> <th></th> <th></th> <th></th> <th></th> <th></th> <th></th> <th></th> <th></th> <th>#</th> <th>Preservation Codes</th> </tr> <tr> <td><input type="checkbox"/></td> <td><input type="checkbox"/></td> <td><input type="checkbox"/></td> <td><input type="checkbox"/></td> <td><input type="checkbox"/></td> <td><input type="checkbox"/></td> <td><input type="checkbox"/></td> <td><input type="checkbox"/></td> <td><input type="checkbox"/></td> <td><input type="checkbox"/></td> <td><input type="checkbox"/></td> <td><input type="checkbox"/></td> <td rowspan="10" style="font-size: small;"> H = HCL T = Thiosulfate N = HNO₃ B = NaOH S = H₂SO₄ O = Other Acct # 10991 Grp # 1252499 Sample # 6322269-76 Special Instructions Must meet lowest detection limits possible for 8260 Compounds </td> </tr> <tr> <td><input type="checkbox"/></td> <td><input type="checkbox"/></td> <td><input type="checkbox"/></td> <td><input type="checkbox"/></td> <td><input type="checkbox"/></td> <td><input type="checkbox"/></td> <td><input type="checkbox"/></td> <td><input type="checkbox"/></td> <td><input type="checkbox"/></td> <td><input type="checkbox"/></td> <td><input type="checkbox"/></td> <td><input type="checkbox"/></td> </tr> <tr> <td><input type="checkbox"/></td> <td><input type="checkbox"/></td> <td><input type="checkbox"/></td> <td><input type="checkbox"/></td> <td><input type="checkbox"/></td> <td><input type="checkbox"/></td> <td><input type="checkbox"/></td> <td><input type="checkbox"/></td> <td><input type="checkbox"/></td> <td><input type="checkbox"/></td> <td><input type="checkbox"/></td> <td><input type="checkbox"/></td> </tr> <tr> <td><input type="checkbox"/></td> <td><input type="checkbox"/></td> <td><input type="checkbox"/></td> <td><input type="checkbox"/></td> <td><input type="checkbox"/></td> <td><input type="checkbox"/></td> <td><input type="checkbox"/></td> <td><input type="checkbox"/></td> <td><input type="checkbox"/></td> <td><input type="checkbox"/></td> <td><input type="checkbox"/></td> <td><input type="checkbox"/></td> </tr> <tr> <td><input type="checkbox"/></td> <td><input type="checkbox"/></td> <td><input type="checkbox"/></td> <td><input type="checkbox"/></td> <td><input type="checkbox"/></td> <td><input type="checkbox"/></td> <td><input type="checkbox"/></td> <td><input type="checkbox"/></td> <td><input type="checkbox"/></td> <td><input type="checkbox"/></td> <td><input type="checkbox"/></td> <td><input type="checkbox"/></td> </tr> <tr> <td><input type="checkbox"/></td> <td><input type="checkbox"/></td> <td><input type="checkbox"/></td> <td><input type="checkbox"/></td> <td><input type="checkbox"/></td> <td><input type="checkbox"/></td> <td><input type="checkbox"/></td> <td><input type="checkbox"/></td> <td><input type="checkbox"/></td> <td><input type="checkbox"/></td> <td><input type="checkbox"/></td> <td><input type="checkbox"/></td> </tr> <tr> <td><input type="checkbox"/></td> <td><input type="checkbox"/></td> <td><input type="checkbox"/></td> <td><input type="checkbox"/></td> <td><input type="checkbox"/></td> <td><input type="checkbox"/></td> <td><input type="checkbox"/></td> <td><input type="checkbox"/></td> <td><input type="checkbox"/></td> <td><input type="checkbox"/></td> <td><input type="checkbox"/></td> <td><input type="checkbox"/></td> </tr> <tr> <td><input type="checkbox"/></td> <td><input type="checkbox"/></td> <td><input type="checkbox"/></td> <td><input type="checkbox"/></td> <td><input type="checkbox"/></td> <td><input type="checkbox"/></td> <td><input type="checkbox"/></td> <td><input type="checkbox"/></td> <td><input type="checkbox"/></td> <td><input type="checkbox"/></td> <td><input type="checkbox"/></td> <td><input type="checkbox"/></td> </tr> <tr> <td><input type="checkbox"/></td> <td><input type="checkbox"/></td> <td><input type="checkbox"/></td> <td><input type="checkbox"/></td> <td><input type="checkbox"/></td> <td><input type="checkbox"/></td> <td><input type="checkbox"/></td> <td><input type="checkbox"/></td> <td><input type="checkbox"/></td> <td><input type="checkbox"/></td> <td><input type="checkbox"/></td> <td><input type="checkbox"/></td> </tr> <tr> <td><input type="checkbox"/></td> <td><input type="checkbox"/></td> <td><input type="checkbox"/></td> <td><input type="checkbox"/></td> <td><input type="checkbox"/></td> <td><input type="checkbox"/></td> <td><input type="checkbox"/></td> <td><input type="checkbox"/></td> <td><input type="checkbox"/></td> <td><input type="checkbox"/></td> <td><input type="checkbox"/></td> <td><input type="checkbox"/></td> </tr> <tr> <td><input type="checkbox"/></td> <td><input type="checkbox"/></td> <td><input type="checkbox"/></td> <td><input type="checkbox"/></td> <td><input type="checkbox"/></td> <td><input type="checkbox"/></td> <td><input type="checkbox"/></td> <td><input type="checkbox"/></td> <td><input type="checkbox"/></td> <td><input type="checkbox"/></td> <td><input type="checkbox"/></td> <td><input type="checkbox"/></td> </tr> </table>	ANALYSES REQUIRED												#	H										#	Preservation Codes	<input type="checkbox"/>	<input type="checkbox"/>	<input type="checkbox"/>	<input type="checkbox"/>	<input type="checkbox"/>	<input type="checkbox"/>	<input type="checkbox"/>	<input type="checkbox"/>	<input type="checkbox"/>	<input type="checkbox"/>	<input type="checkbox"/>	<input type="checkbox"/>	H = HCL T = Thiosulfate N = HNO ₃ B = NaOH S = H ₂ SO ₄ O = Other Acct # 10991 Grp # 1252499 Sample # 6322269-76 Special Instructions Must meet lowest detection limits possible for 8260 Compounds	<input type="checkbox"/>	<input type="checkbox"/>	<input type="checkbox"/>	<input type="checkbox"/>	<input type="checkbox"/>	<input type="checkbox"/>	<input type="checkbox"/>	<input type="checkbox"/>	<input type="checkbox"/>	<input type="checkbox"/>	<input type="checkbox"/>	<input type="checkbox"/>	<input type="checkbox"/>	<input type="checkbox"/>	<input type="checkbox"/>	<input type="checkbox"/>	<input type="checkbox"/>	<input type="checkbox"/>	<input type="checkbox"/>	<input type="checkbox"/>	<input type="checkbox"/>	<input type="checkbox"/>	<input type="checkbox"/>	<input type="checkbox"/>	<input type="checkbox"/>	<input type="checkbox"/>	<input type="checkbox"/>	<input type="checkbox"/>	<input type="checkbox"/>	<input type="checkbox"/>	<input type="checkbox"/>	<input type="checkbox"/>	<input type="checkbox"/>	<input type="checkbox"/>	<input type="checkbox"/>	<input type="checkbox"/>	<input type="checkbox"/>	<input type="checkbox"/>	<input type="checkbox"/>	<input type="checkbox"/>	<input type="checkbox"/>	<input type="checkbox"/>	<input type="checkbox"/>	<input type="checkbox"/>	<input type="checkbox"/>	<input type="checkbox"/>	<input type="checkbox"/>	<input type="checkbox"/>	<input type="checkbox"/>	<input type="checkbox"/>	<input type="checkbox"/>	<input type="checkbox"/>	<input type="checkbox"/>	<input type="checkbox"/>	<input type="checkbox"/>	<input type="checkbox"/>	<input type="checkbox"/>	<input type="checkbox"/>	<input type="checkbox"/>	<input type="checkbox"/>	<input type="checkbox"/>	<input type="checkbox"/>	<input type="checkbox"/>	<input type="checkbox"/>	<input type="checkbox"/>	<input type="checkbox"/>	<input type="checkbox"/>	<input type="checkbox"/>	<input type="checkbox"/>	<input type="checkbox"/>	<input type="checkbox"/>	<input type="checkbox"/>	<input type="checkbox"/>	<input type="checkbox"/>	<input type="checkbox"/>	<input type="checkbox"/>	<input type="checkbox"/>	<input type="checkbox"/>	<input type="checkbox"/>	<input type="checkbox"/>	<input type="checkbox"/>	<input type="checkbox"/>	<input type="checkbox"/>	<input type="checkbox"/>	<input type="checkbox"/>	<input type="checkbox"/>	<input type="checkbox"/>	<input type="checkbox"/>	<input type="checkbox"/>	<input type="checkbox"/>	<input type="checkbox"/>	<input type="checkbox"/>	<input type="checkbox"/>	<input type="checkbox"/>	<input type="checkbox"/>	<input type="checkbox"/>	<input type="checkbox"/>	<input type="checkbox"/>	<input type="checkbox"/>	<input type="checkbox"/>	<input type="checkbox"/>	<input type="checkbox"/>	<input type="checkbox"/>	<input type="checkbox"/>	<input type="checkbox"/>	<input type="checkbox"/>	<input type="checkbox"/>	<input type="checkbox"/>	<input type="checkbox"/>	<input type="checkbox"/>	<input type="checkbox"/>	<input type="checkbox"/>	<input type="checkbox"/>	<input type="checkbox"/>	<input type="checkbox"/>	<input type="checkbox"/>	<input type="checkbox"/>	<input type="checkbox"/>	<input type="checkbox"/>	<input type="checkbox"/>
ANALYSES REQUIRED																																																																																																																																																																
#	H										#	Preservation Codes																																																																																																																																																				
<input type="checkbox"/>	<input type="checkbox"/>	<input type="checkbox"/>	<input type="checkbox"/>	<input type="checkbox"/>	<input type="checkbox"/>	<input type="checkbox"/>	<input type="checkbox"/>	<input type="checkbox"/>	<input type="checkbox"/>	<input type="checkbox"/>	<input type="checkbox"/>	H = HCL T = Thiosulfate N = HNO ₃ B = NaOH S = H ₂ SO ₄ O = Other Acct # 10991 Grp # 1252499 Sample # 6322269-76 Special Instructions Must meet lowest detection limits possible for 8260 Compounds																																																																																																																																																				
<input type="checkbox"/>	<input type="checkbox"/>	<input type="checkbox"/>	<input type="checkbox"/>	<input type="checkbox"/>	<input type="checkbox"/>	<input type="checkbox"/>	<input type="checkbox"/>	<input type="checkbox"/>	<input type="checkbox"/>	<input type="checkbox"/>	<input type="checkbox"/>																																																																																																																																																					
<input type="checkbox"/>	<input type="checkbox"/>	<input type="checkbox"/>	<input type="checkbox"/>	<input type="checkbox"/>	<input type="checkbox"/>	<input type="checkbox"/>	<input type="checkbox"/>	<input type="checkbox"/>	<input type="checkbox"/>	<input type="checkbox"/>	<input type="checkbox"/>																																																																																																																																																					
<input type="checkbox"/>	<input type="checkbox"/>	<input type="checkbox"/>	<input type="checkbox"/>	<input type="checkbox"/>	<input type="checkbox"/>	<input type="checkbox"/>	<input type="checkbox"/>	<input type="checkbox"/>	<input type="checkbox"/>	<input type="checkbox"/>	<input type="checkbox"/>																																																																																																																																																					
<input type="checkbox"/>	<input type="checkbox"/>	<input type="checkbox"/>	<input type="checkbox"/>	<input type="checkbox"/>	<input type="checkbox"/>	<input type="checkbox"/>	<input type="checkbox"/>	<input type="checkbox"/>	<input type="checkbox"/>	<input type="checkbox"/>	<input type="checkbox"/>																																																																																																																																																					
<input type="checkbox"/>	<input type="checkbox"/>	<input type="checkbox"/>	<input type="checkbox"/>	<input type="checkbox"/>	<input type="checkbox"/>	<input type="checkbox"/>	<input type="checkbox"/>	<input type="checkbox"/>	<input type="checkbox"/>	<input type="checkbox"/>	<input type="checkbox"/>																																																																																																																																																					
<input type="checkbox"/>	<input type="checkbox"/>	<input type="checkbox"/>	<input type="checkbox"/>	<input type="checkbox"/>	<input type="checkbox"/>	<input type="checkbox"/>	<input type="checkbox"/>	<input type="checkbox"/>	<input type="checkbox"/>	<input type="checkbox"/>	<input type="checkbox"/>																																																																																																																																																					
<input type="checkbox"/>	<input type="checkbox"/>	<input type="checkbox"/>	<input type="checkbox"/>	<input type="checkbox"/>	<input type="checkbox"/>	<input type="checkbox"/>	<input type="checkbox"/>	<input type="checkbox"/>	<input type="checkbox"/>	<input type="checkbox"/>	<input type="checkbox"/>																																																																																																																																																					
<input type="checkbox"/>	<input type="checkbox"/>	<input type="checkbox"/>	<input type="checkbox"/>	<input type="checkbox"/>	<input type="checkbox"/>	<input type="checkbox"/>	<input type="checkbox"/>	<input type="checkbox"/>	<input type="checkbox"/>	<input type="checkbox"/>	<input type="checkbox"/>																																																																																																																																																					
<input type="checkbox"/>	<input type="checkbox"/>	<input type="checkbox"/>	<input type="checkbox"/>	<input type="checkbox"/>	<input type="checkbox"/>	<input type="checkbox"/>	<input type="checkbox"/>	<input type="checkbox"/>	<input type="checkbox"/>	<input type="checkbox"/>	<input type="checkbox"/>																																																																																																																																																					
<input type="checkbox"/>	<input type="checkbox"/>	<input type="checkbox"/>	<input type="checkbox"/>	<input type="checkbox"/>	<input type="checkbox"/>	<input type="checkbox"/>	<input type="checkbox"/>	<input type="checkbox"/>	<input type="checkbox"/>	<input type="checkbox"/>	<input type="checkbox"/>																																																																																																																																																					

Charge Code: NWR TB-0093322-0-OML NWR TB 00SITE NUMBER-0- WBS (WBS ELEMENTS: SITE ASSESSMENT: A1L REMEDIATION IMPLEMENTATION: R5L SITE MONITORING: OML OPERATION MAINTENANCE & MONITORING: M1L THIS IS A LEGAL DOCUMENT. ALL FIELDS MUST BE FILLED OUT CORRECTLY AND COMPLETELY.	Lancaster Laboratories <input checked="" type="checkbox"/> Lancaster, PA Lab Contact: <u>Jill Parker</u> 2425 New Holland Pike, Lancaster, PA 17601 Phone No: (717)656-2300	Other Lab _____ _____ _____ _____ _____	Temp. Blank Check Time Temp. 1000 10c 1200 22c 1400 20c
--	---	--	---

SAMPLE ID				Sample Time	# of Containers	Container Type	ANALYSES REQUIRED												Notes/Comments								
Field Point Name	Matrix	Top Depth	Date (yyymmdd)				EPA 8260/GC/MS TPH-G	BTEX-G	MTBE	OXYGENATES	HVOC	EPA 8015B GRO	DRO	ORO	HC SCREEN	EPA 8021B BTEX	MTBE	EPA 6010 Ca, Fe, K, Mg, Mn, Na		EPA 6010/7000 TITLE 22 METALS	TLC	STLC	EPA 310.1 ALKALINITY	SM2510B SPECIFIC CONDUCTIVITY	EPA 418.1 TRPH	EPA 413.1 OIL & GREASE	EPA 8260 ETHANOL
QA	T		06/11/0617	1225	2	VOLS	<input checked="" type="checkbox"/>	<input checked="" type="checkbox"/>	<input checked="" type="checkbox"/>	<input checked="" type="checkbox"/>	<input checked="" type="checkbox"/>	<input checked="" type="checkbox"/>	<input checked="" type="checkbox"/>	<input checked="" type="checkbox"/>	<input checked="" type="checkbox"/>	<input checked="" type="checkbox"/>	<input checked="" type="checkbox"/>	<input checked="" type="checkbox"/>	<input checked="" type="checkbox"/>	<input checked="" type="checkbox"/>	<input checked="" type="checkbox"/>	<input checked="" type="checkbox"/>	<input checked="" type="checkbox"/>	<input checked="" type="checkbox"/>	<input checked="" type="checkbox"/>	<input checked="" type="checkbox"/>	
MW-1	L			1250	6		<input checked="" type="checkbox"/>	<input checked="" type="checkbox"/>	<input checked="" type="checkbox"/>	<input checked="" type="checkbox"/>	<input checked="" type="checkbox"/>	<input checked="" type="checkbox"/>	<input checked="" type="checkbox"/>	<input checked="" type="checkbox"/>	<input checked="" type="checkbox"/>	<input checked="" type="checkbox"/>	<input checked="" type="checkbox"/>	<input checked="" type="checkbox"/>	<input checked="" type="checkbox"/>	<input checked="" type="checkbox"/>	<input checked="" type="checkbox"/>	<input checked="" type="checkbox"/>	<input checked="" type="checkbox"/>	<input checked="" type="checkbox"/>	<input checked="" type="checkbox"/>	<input checked="" type="checkbox"/>	
MW-4				1315			<input checked="" type="checkbox"/>	<input checked="" type="checkbox"/>	<input checked="" type="checkbox"/>	<input checked="" type="checkbox"/>	<input checked="" type="checkbox"/>	<input checked="" type="checkbox"/>	<input checked="" type="checkbox"/>	<input checked="" type="checkbox"/>	<input checked="" type="checkbox"/>	<input checked="" type="checkbox"/>	<input checked="" type="checkbox"/>	<input checked="" type="checkbox"/>	<input checked="" type="checkbox"/>	<input checked="" type="checkbox"/>	<input checked="" type="checkbox"/>	<input checked="" type="checkbox"/>	<input checked="" type="checkbox"/>	<input checked="" type="checkbox"/>	<input checked="" type="checkbox"/>	<input checked="" type="checkbox"/>	
MW-5				1240			<input checked="" type="checkbox"/>	<input checked="" type="checkbox"/>	<input checked="" type="checkbox"/>	<input checked="" type="checkbox"/>	<input checked="" type="checkbox"/>	<input checked="" type="checkbox"/>	<input checked="" type="checkbox"/>	<input checked="" type="checkbox"/>	<input checked="" type="checkbox"/>	<input checked="" type="checkbox"/>	<input checked="" type="checkbox"/>	<input checked="" type="checkbox"/>	<input checked="" type="checkbox"/>	<input checked="" type="checkbox"/>	<input checked="" type="checkbox"/>	<input checked="" type="checkbox"/>	<input checked="" type="checkbox"/>	<input checked="" type="checkbox"/>	<input checked="" type="checkbox"/>	<input checked="" type="checkbox"/>	
MW-6				1305			<input checked="" type="checkbox"/>	<input checked="" type="checkbox"/>	<input checked="" type="checkbox"/>	<input checked="" type="checkbox"/>	<input checked="" type="checkbox"/>	<input checked="" type="checkbox"/>	<input checked="" type="checkbox"/>	<input checked="" type="checkbox"/>	<input checked="" type="checkbox"/>	<input checked="" type="checkbox"/>	<input checked="" type="checkbox"/>	<input checked="" type="checkbox"/>	<input checked="" type="checkbox"/>	<input checked="" type="checkbox"/>	<input checked="" type="checkbox"/>	<input checked="" type="checkbox"/>	<input checked="" type="checkbox"/>	<input checked="" type="checkbox"/>	<input checked="" type="checkbox"/>	<input checked="" type="checkbox"/>	
MW-2				1345			<input checked="" type="checkbox"/>	<input checked="" type="checkbox"/>	<input checked="" type="checkbox"/>	<input checked="" type="checkbox"/>	<input checked="" type="checkbox"/>	<input checked="" type="checkbox"/>	<input checked="" type="checkbox"/>	<input checked="" type="checkbox"/>	<input checked="" type="checkbox"/>	<input checked="" type="checkbox"/>	<input checked="" type="checkbox"/>	<input checked="" type="checkbox"/>	<input checked="" type="checkbox"/>	<input checked="" type="checkbox"/>	<input checked="" type="checkbox"/>	<input checked="" type="checkbox"/>	<input checked="" type="checkbox"/>	<input checked="" type="checkbox"/>	<input checked="" type="checkbox"/>	<input checked="" type="checkbox"/>	
MW-7				1330			<input checked="" type="checkbox"/>	<input checked="" type="checkbox"/>	<input checked="" type="checkbox"/>	<input checked="" type="checkbox"/>	<input checked="" type="checkbox"/>	<input checked="" type="checkbox"/>	<input checked="" type="checkbox"/>	<input checked="" type="checkbox"/>	<input checked="" type="checkbox"/>	<input checked="" type="checkbox"/>	<input checked="" type="checkbox"/>	<input checked="" type="checkbox"/>	<input checked="" type="checkbox"/>	<input checked="" type="checkbox"/>	<input checked="" type="checkbox"/>	<input checked="" type="checkbox"/>	<input checked="" type="checkbox"/>	<input checked="" type="checkbox"/>	<input checked="" type="checkbox"/>	<input checked="" type="checkbox"/>	X 50xys
MW-8				1400			<input checked="" type="checkbox"/>	<input checked="" type="checkbox"/>	<input checked="" type="checkbox"/>	<input checked="" type="checkbox"/>	<input checked="" type="checkbox"/>	<input checked="" type="checkbox"/>	<input checked="" type="checkbox"/>	<input checked="" type="checkbox"/>	<input checked="" type="checkbox"/>	<input checked="" type="checkbox"/>	<input checked="" type="checkbox"/>	<input checked="" type="checkbox"/>	<input checked="" type="checkbox"/>	<input checked="" type="checkbox"/>	<input checked="" type="checkbox"/>	<input checked="" type="checkbox"/>	<input checked="" type="checkbox"/>	<input checked="" type="checkbox"/>	<input checked="" type="checkbox"/>	<input checked="" type="checkbox"/>	X 50xys

Relinquished By: <u>[Signature]</u>	Company: <u>BIS</u>	Date/Time: <u>6-17-11 1510</u>	Relinquished To: <u>[Signature]</u>	Company: <u>BIS</u>	Date/Time: <u>6-17-11 1510</u>	Turnaround Time: Standard <input checked="" type="checkbox"/> 24 Hours <input type="checkbox"/> 48 hours <input type="checkbox"/> 72 Hours <input type="checkbox"/> Other <input type="checkbox"/>
Relinquished By: <u>[Signature]</u>	Company: <u>BIS</u>	Date/Time: <u>6/20/11 1020</u>	Relinquished To: <u>[Signature]</u>	Company: <u>LI</u>	Date/Time: <u>6/20/11 1020</u>	
Relinquished By: <u>[Signature]</u>	Company: <u>LI</u>	Date/Time: <u>6/20/11 1610</u>	Relinquished To: <u>[Signature]</u>	Company: <u>LI</u>	Date/Time: <u>6/20/11 1610</u>	Intact: <input checked="" type="checkbox"/> On Ice: <input type="checkbox"/> Temp: <u>28.32°C</u>

[Signatures]

LI Uzihi 0530

Explanation of Symbols and Abbreviations

The following defines common symbols and abbreviations used in reporting technical data:

RL	Reporting Limit	BMQL	Below Minimum Quantitation Level
N.D.	none detected	MPN	Most Probable Number
TNTC	Too Numerous To Count	CP Units	cobalt-chloroplatinate units
IU	International Units	NTU	nephelometric turbidity units
umhos/cm	micromhos/cm	ng	nanogram(s)
C	degrees Celsius	F	degrees Fahrenheit
meq	milliequivalents	lb.	pound(s)
g	gram(s)	kg	kilogram(s)
ug	microgram(s)	mg	milligram(s)
ml	milliliter(s)	l	liter(s)
m3	cubic meter(s)	ul	microliter(s)
<	less than - The number following the sign is the <u>limit of quantitation</u> , the smallest amount of analyte which can be reliably determined using this specific test.		
>	greater than		
J	estimated value – The result is \geq the Method Detection Limit (MDL) and $<$ the Limit of Quantitation (LOQ).		
ppm	parts per million - One ppm is equivalent to one milligram per kilogram (mg/kg), or one gram per million grams. For aqueous liquids, ppm is usually taken to be equivalent to milligrams per liter (mg/l), because one liter of water has a weight very close to a kilogram. For gases or vapors, one ppm is equivalent to one microliter of gas per liter of gas.		
ppb	parts per billion		
Dry weight basis	Results printed under this heading have been adjusted for moisture content. This increases the analyte weight concentration to approximate the value present in a similar sample without moisture. All other results are reported on an as-received basis.		

U.S. EPA CLP Data Qualifiers:

Organic Qualifiers	Inorganic Qualifiers
A TIC is a possible aldol-condensation product	B Value is $<$ CRDL, but \geq IDL
B Analyte was also detected in the blank	E Estimated due to interference
C Pesticide result confirmed by GC/MS	M Duplicate injection precision not met
D Compound quantitated on a diluted sample	N Spike sample not within control limits
E Concentration exceeds the calibration range of the instrument	S Method of standard additions (MSA) used for calculation
N Presumptive evidence of a compound (TICs only)	U Compound was not detected
P Concentration difference between primary and confirmation columns $>$ 25%	W Post digestion spike out of control limits
U Compound was not detected	* Duplicate analysis not within control limits
X,Y,Z Defined in case narrative	+ Correlation coefficient for MSA $<$ 0.995

Analytical test results meet all requirements of NELAC unless otherwise noted under the individual analysis.

Measurement uncertainty values, as applicable, are available upon request.

Tests results relate only to the sample tested. Clients should be aware that a critical step in a chemical or microbiological analysis is the collection of the sample. Unless the sample analyzed is truly representative of the bulk of material involved, the test results will be meaningless. If you have questions regarding the proper techniques of collecting samples, please contact us. We cannot be held responsible for sample integrity, however, unless sampling has been performed by a member of our staff. This report shall not be reproduced except in full, without the written approval of the laboratory.

WARRANTY AND LIMITS OF LIABILITY - In accepting analytical work, we warrant the accuracy of test results for the sample as submitted. THE FOREGOING EXPRESS WARRANTY IS EXCLUSIVE AND IS GIVEN IN LIEU OF ALL OTHER WARRANTIES, EXPRESSED OR IMPLIED. WE DISCLAIM ANY OTHER WARRANTIES, EXPRESSED OR IMPLIED, INCLUDING A WARRANTY OF FITNESS FOR PARTICULAR PURPOSE AND WARRANTY OF MERCHANTABILITY. IN NO EVENT SHALL LANCASTER LABORATORIES BE LIABLE FOR INDIRECT, SPECIAL, CONSEQUENTIAL, OR INCIDENTAL DAMAGES INCLUDING, BUT NOT LIMITED TO, DAMAGES FOR LOSS OF PROFIT OR GOODWILL REGARDLESS OF (A) THE NEGLIGENCE (EITHER SOLE OR CONCURRENT) OF LANCASTER LABORATORIES AND (B) WHETHER LANCASTER LABORATORIES HAS BEEN INFORMED OF THE POSSIBILITY OF SUCH DAMAGES. We accept no legal responsibility for the purposes for which the client uses the test results. No purchase order or other order for work shall be accepted by Lancaster Laboratories which includes any conditions that vary from the Standard Terms and Conditions, and Lancaster hereby objects to any conflicting terms contained in any acceptance or order submitted by client.