



GETTLER-RYAN INC.

July 21, 1998

Mr. Phil Briggs
Chevron Products Company
P.O. Box 6004
San Ramon, California 94583

Subject: Well Search for Chevron Service Station #9-3322, 7225 Bancroft Avenue, Oakland, California.

Mr. Briggs:

At the request of Chevron Products Company (Chevron), Gettler-Ryan Inc. (GR) conducted a search of the California Department of Water Resources (DWR) files to identify domestic and municipal supply wells within a 0.5-mile radius of the subject site (Figure 1). The well search was performed on July 9, 1998, at the DWR office in Sacramento, California. Seven well sites were positively identified within the search area. However, domestic or municipal supply wells were not identified within the search area. Well locations and the 0.5-mile radius are plotted on Figure 1. At the time of our visit, DWR personnel indicated that the files were approximately four years out of date. Wells located within the search area are summarized in Table 1.

Based on the USGS Topographic Map for this area¹, the nearest surface water body is Arroyo Viejo Creek, situated approximately 1,200 feet southeast of the site. Arroyo Viejo Creek is shown on Figure 2.

If you have any questions, please call us in Sacramento at (916) 631-1300.


Sincerely,
Gettler-Ryan Inc.

T. A. Del Frate

Todd A. Del Frate
Geologist

Ricky L. Fears

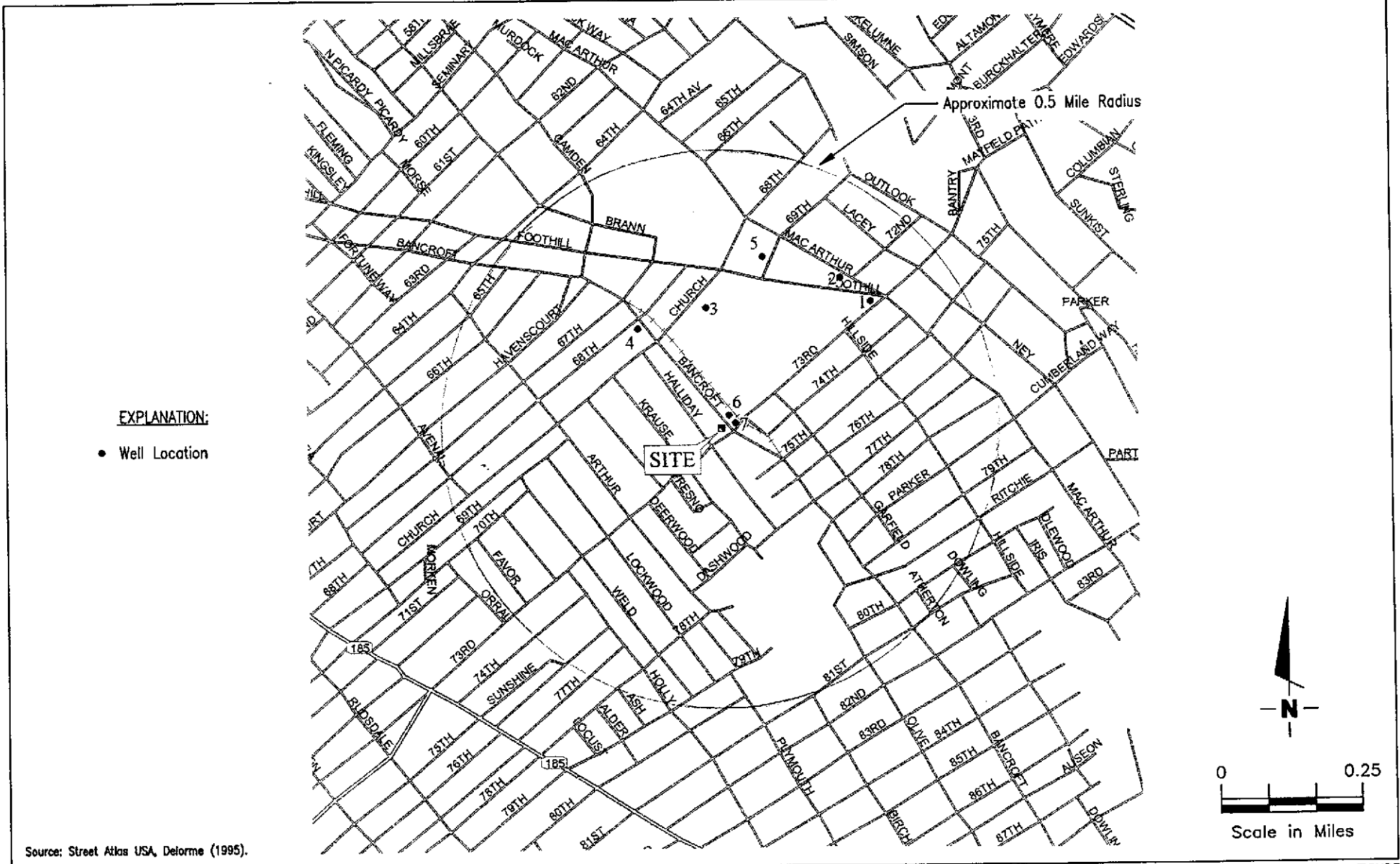
Ricky L. Fears
Senior Geologist
R.G. 6728



Attachments:	Figure 1:	Vicinity Map
	Figure 2:	Topographic Map
	Table 1:	Well Search Data

¹ U.S. Geological Survey, 1997, Oakland East Quadrangle, Oakland, California, 7.5 Minute Series (Topographic): Scale 1:24,000.

346433.02-1



Source: Street Atlas USA, Delorme (1995).

Gettler - Ryan Inc.

6747 Sierra Ct., Suite J (925) 551-7555
 Dublin, CA 94568

VICINITY MAP
 Chevron Service Station No. 9-3322
 7225 Bancroft Avenue
 Oakland, California

FIGURE

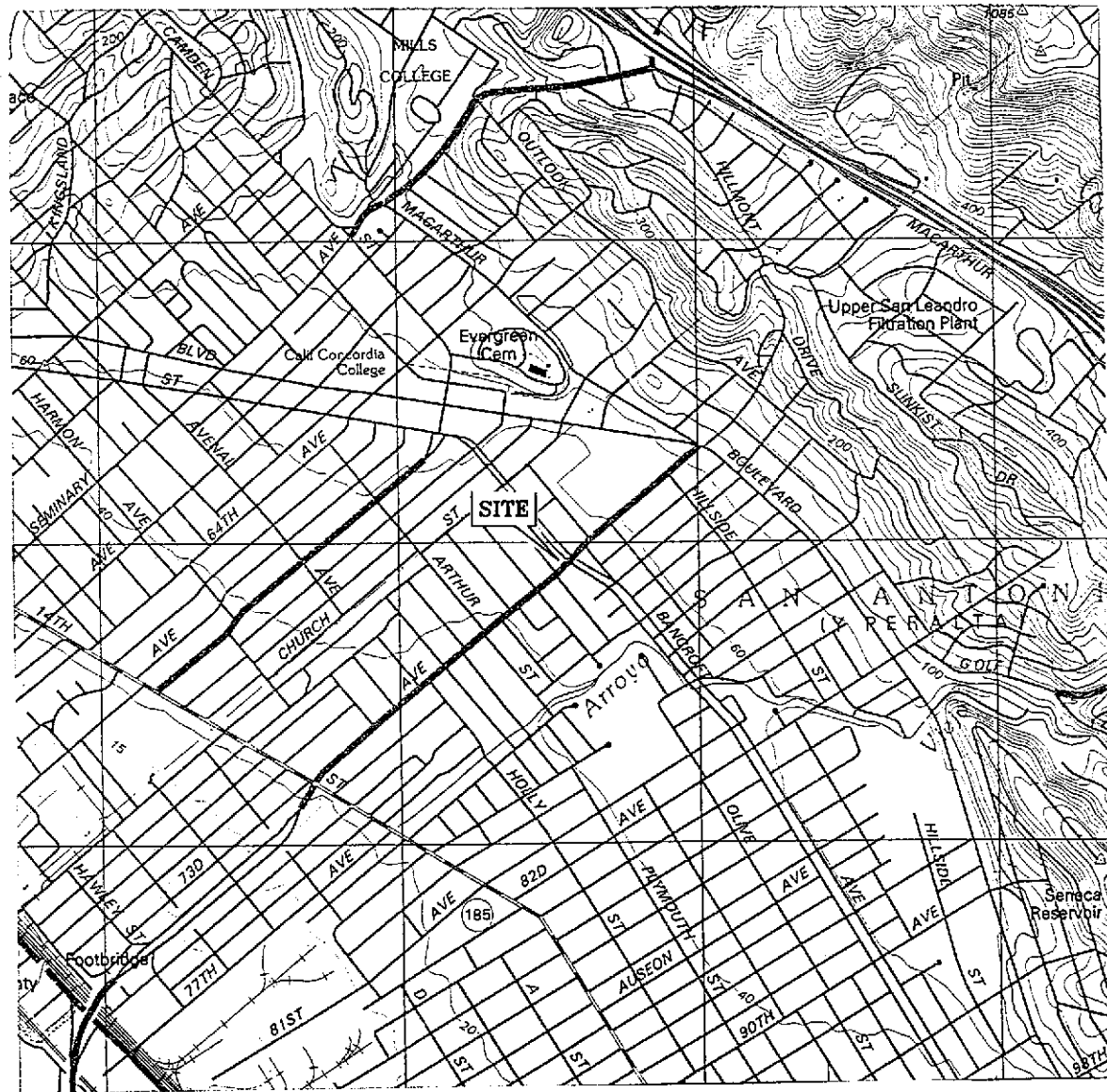
1

JOB NUMBER
 346433

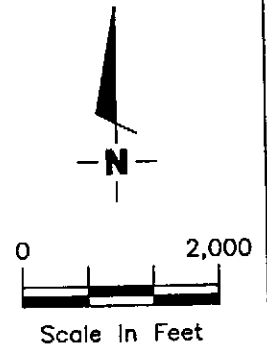
REVIEWED BY

DATE
 07/98

REVISED DATE



Source: U.S.G.S. Topographic Map.



Gettler - Ryan Inc.

6747 Sierra Ct., Suite J (925) 551-7555
 Dublin, CA 94568

TOPOGRAPHIC MAP
 Chevron Service Station No. 9-3322
 7225 Bancroft Avenue
 Oakland, California

FIGURE

2

JOB NUMBER
 346433

REVIEWED BY

DATE
 07/98

REVISED DATE

TABLE 1 - WELL SEARCH DATA
Chevron Service Station #9-3322
7225 Bancroft Avenue
Oakland, California

Map ID	Well Owner	Well Location	Well Use	State Well Number	Year Installed
1	Topa Savings Bank	Foothill Boulevard and 73rd Avenue	Test	02S03W10J	1989
2	City of Oakland	7100 Foothill Boulevard	Monitoring	02S03W10J	1993
3	Topa Savings Bank	Church Street and Bancroft Avenue	Test	02S03W10K	1989
4	Exxon Oil Co.	Bancroft Avenue and 68th Street	Other	02S03W10L	1977
5	Chevrolet - Oakland Div.	Foothill Boulevard and 69th Street	Industrial	02S03W10Q	1951
6	Topa Savings Bank	Eastmont Mall: Bancroft Ave. and 73rd Ave.	Test	02S03W10Q	1989
7	BP Oil Co.	Bancroft Avenue and 73rd Ave.	Monitoring	02S03W10Q	1992

Well data information was collected on July 9, 1998 from the Department of Water Resources files located in Sacramento, California.