



PACIFIC ENVIRONMENTAL GROUP, INC.

ST/D/1143

10/8/96 approved locations of well C5 & C6

FACSIMILE TRANSMITTAL

DATE: 04 October 1996 PROJECT #: 320-160.1A

TO: Susan Hugo FAX: 5103379335

Healthy Care Services

FROM: Charlie Ross

IF YOU HAVE ANY PROBLEMS RECEIVING THIS FACSIMILE, PLEASE CALL (408) 441-7500

SHEETS TO FOLLOW COVER PAGE

COMMENTS:

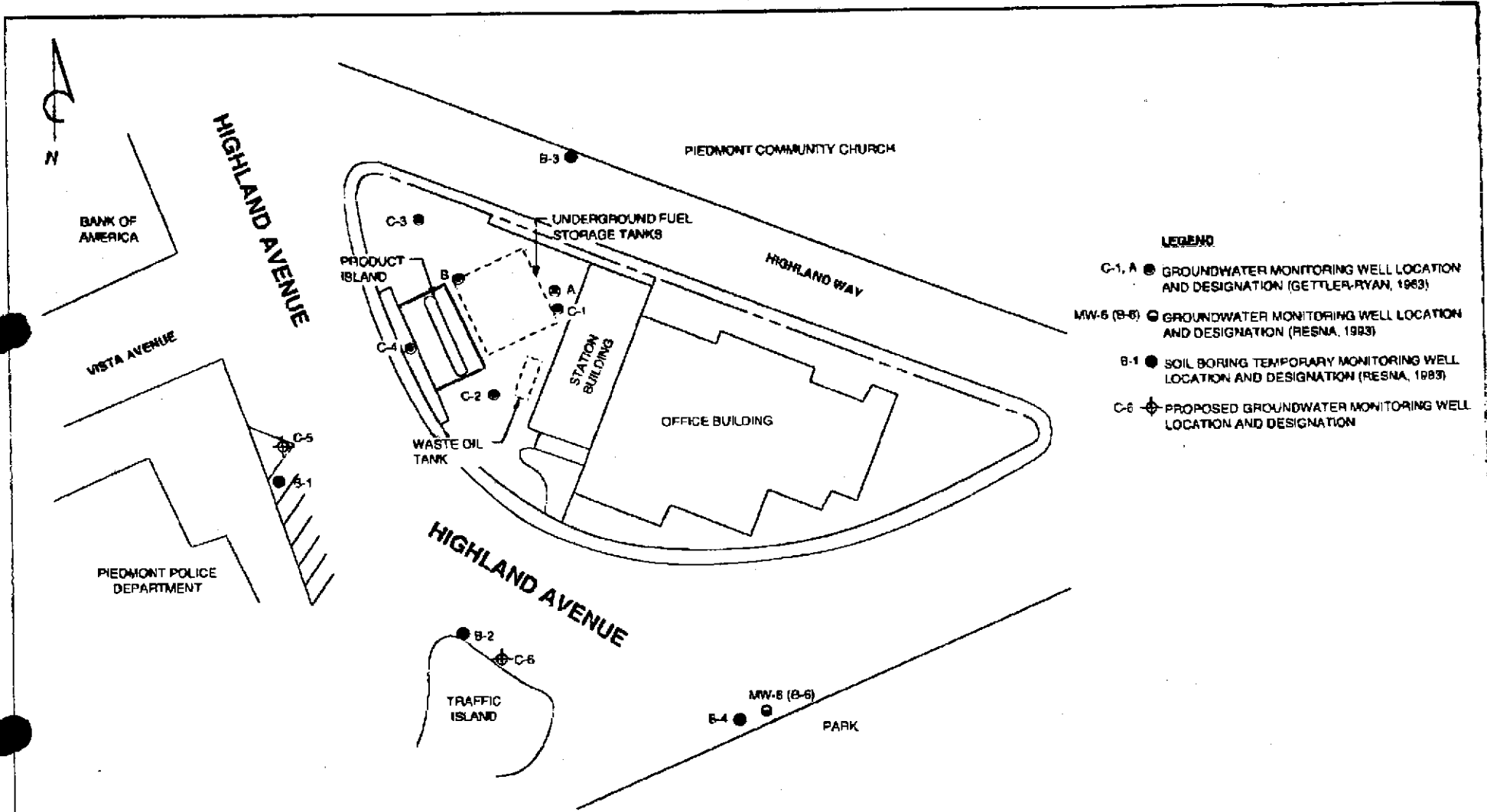
Susan -

Here is a map with proposed groundwater monitoring well locations (C5, C6). Ross Timeline met with the Police Chief and Director of Public Works yesterday to agree on these locations.

Please review and let me know if they are acceptable locations.

Thank you,
Charlie

You have received this facsimile from 408-441-9102



SOURCE: MAP BY CANONIE ENVIRONMENTAL



PACIFIC ENVIRONMENTAL GROUP, INC.



CHEVRON SERVICE STATION 9-0529
340 Highland Avenue at Vista Avenue
Piedmont, California

SITE MAP

FIGURE:
2
PROJECT:
320-180.1A

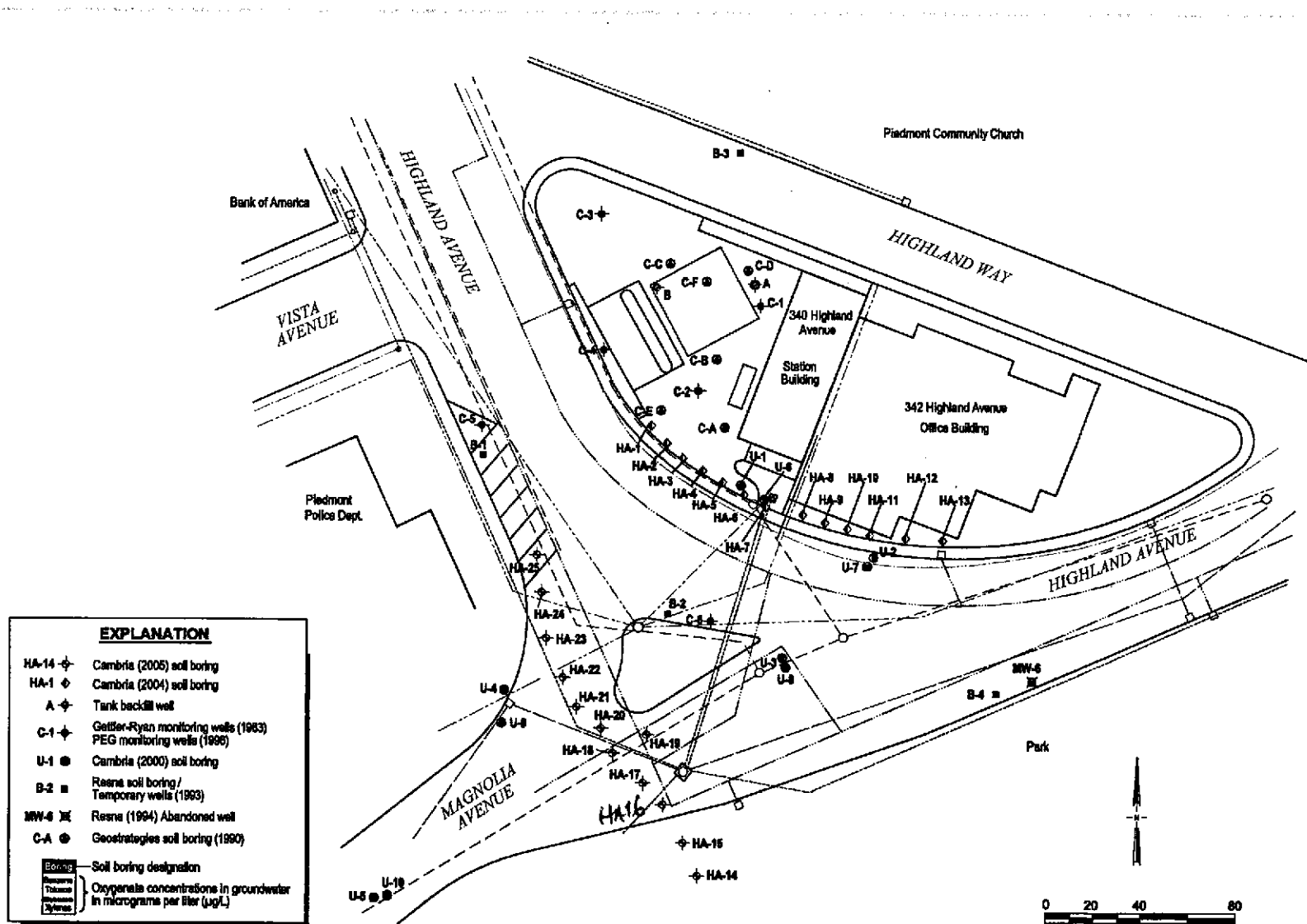
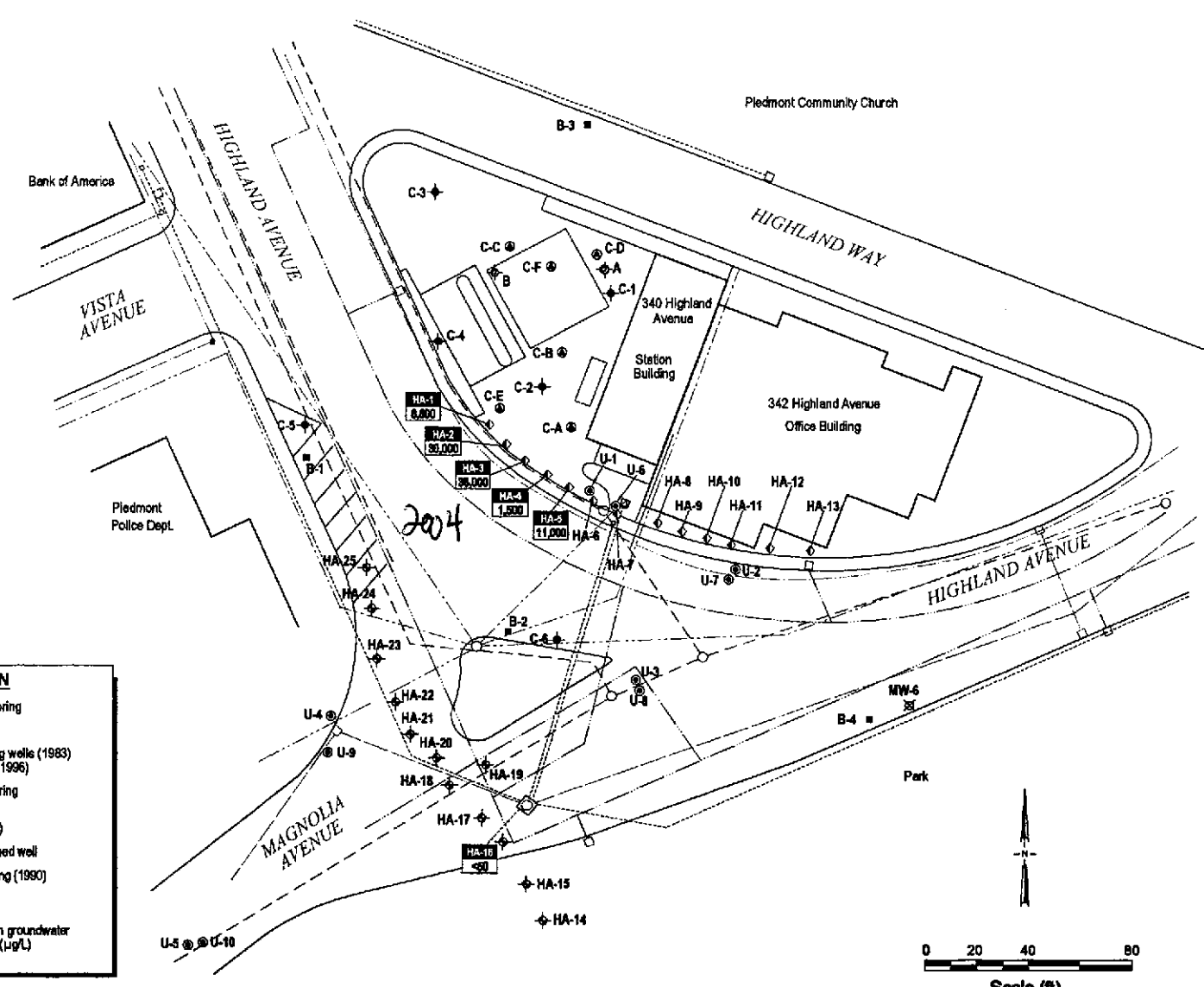


FIGURE
2



EXPLANATION	
HA-1 ◊	Cambria (2004) soil boring
A ◊	Tank backfill well
C-1 ◊	Gettler-Ryan monitoring wells (1983) PEG monitoring wells (1996)
U-1 ⊙	Cambria (2000) soil boring
B-2 ■	Resna soil boring / Temporary wells (1993)
MW-6 ☒	Resna (1994) Abandoned well
C-A ⊙	Geostrategies soil boring (1990)
Soil boring designation	
TPHg	TPHg concentrations in groundwater in micrograms per liter (µg/L)

Basemap modified from Pacific Environmental Group, Inc.

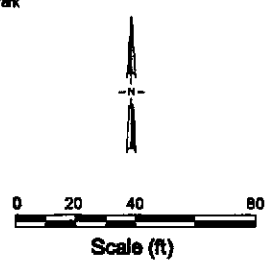


FIGURE
3

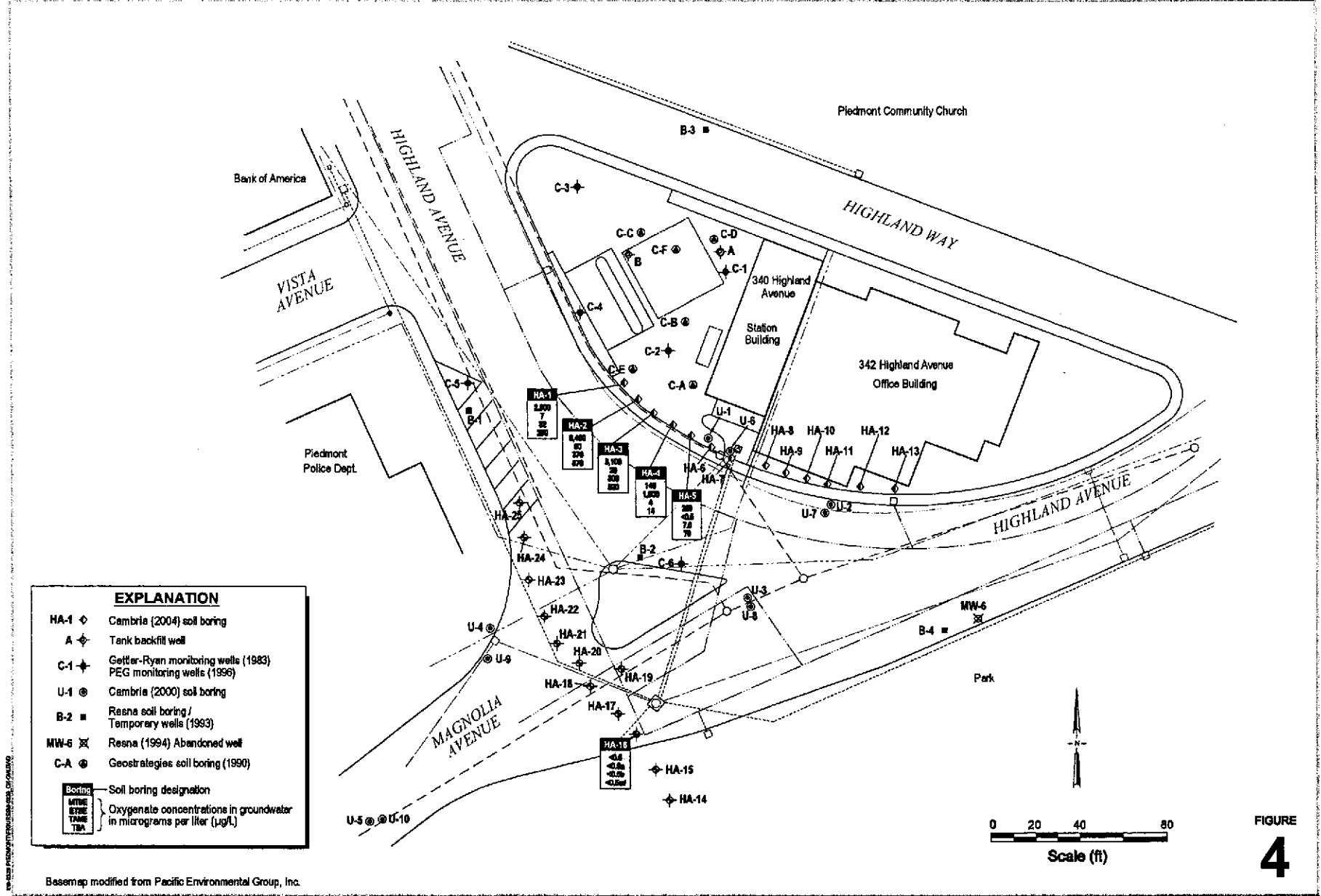
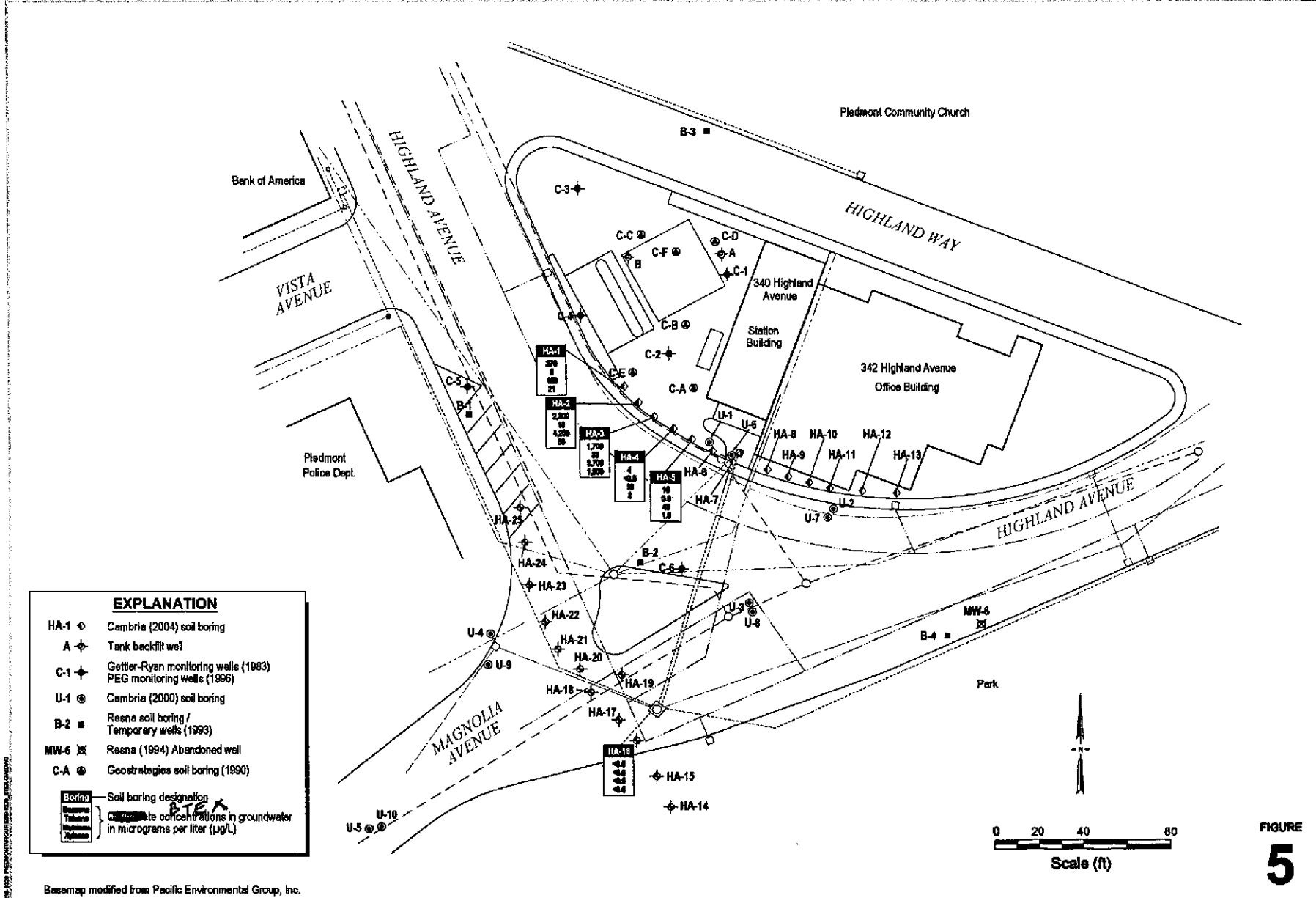


FIGURE
4



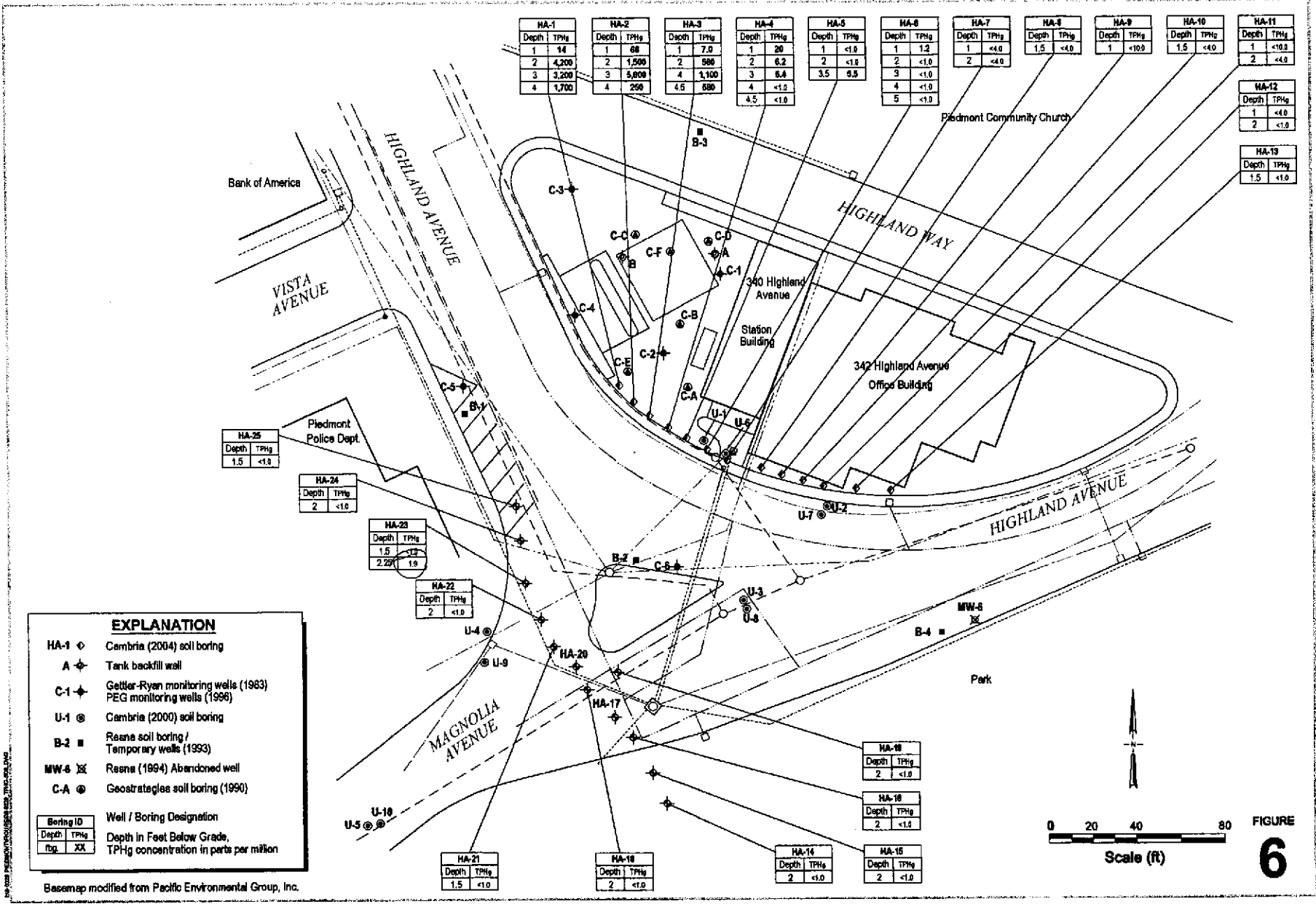
Basemap modified from Pacific Environmental Group, Inc.

FIGURE
5

BTEX Concentrations in Groundwater



Former Chevron Station 9-0329
340 Highland Avenue
Piedmont, California



TPHg Concentrations in Soil



Former Chevron Station 9-0329
340 Highland Avenue
Piedmont, California

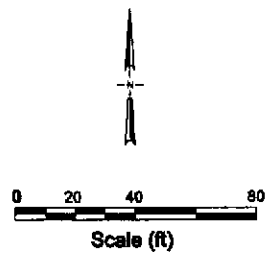
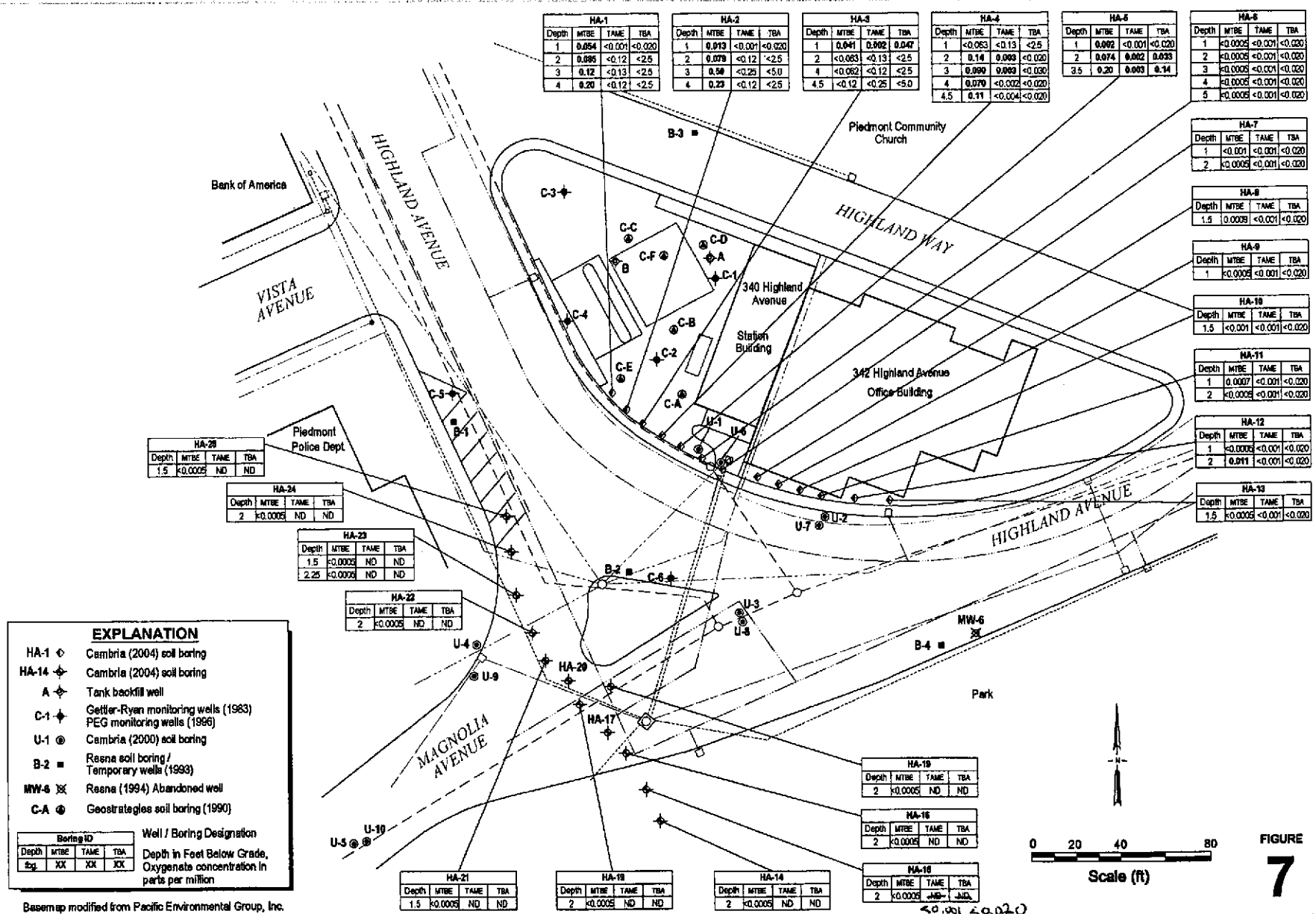


FIGURE
6



Oxygenate Concentrations in Soil
TPHg Oxygenates and BTEX



Former Chevron Station 9-0329
340 Highland Avenue
Piedmont, California

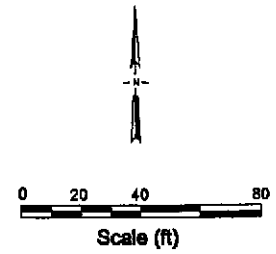


FIGURE
7